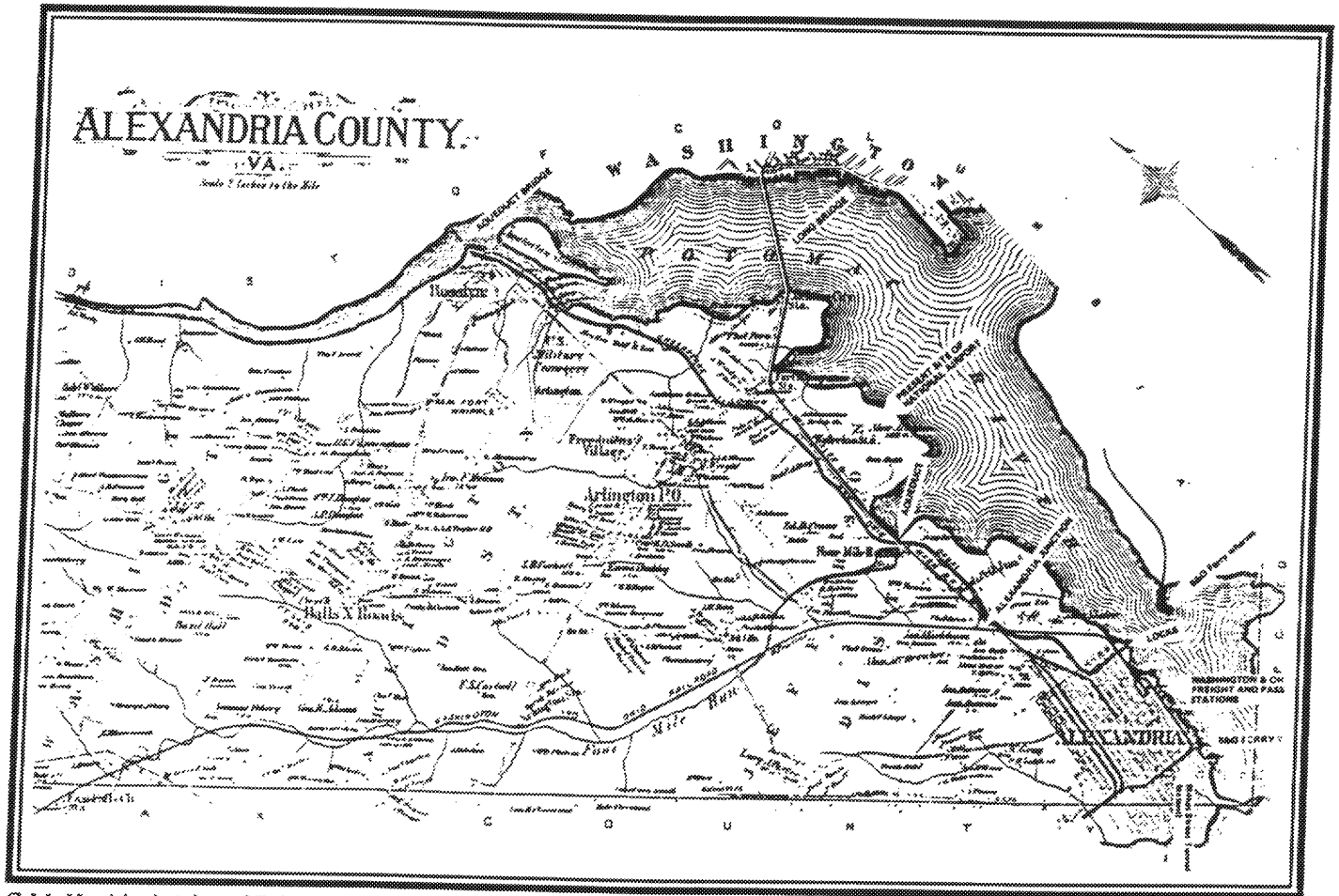


FIRST PHASE OF AN ARCHITECTURAL SURVEY
IN
ARLINGTON COUNTY, VIRGINIA



G.M. Hopkins' *Atlas of Fifteen Miles Around Washington, D.C.*, 1878

Final Report

*Prepared by Tracerics
for the Virginia Department of Historic Resources
and Arlington County, Virginia Department of
Community Planning, Housing and Development*

September 1996

**FIRST PHASE OF AN ARCHITECTURAL SURVEY
IN
ARLINGTON COUNTY, VIRGINIA**

Final Report

**Prepared by
Tracerics**

for

The Virginia Department of Historic Resources

and

**Arlington County, Virginia
Department of Community Planning, Housing and Development**

(Contact: William Dale Waters, Historic Preservation Coordinator 703/358-3760)

August 1996

TABLE OF CONTENTS

ABSTRACT	i
ACKNOWLEDGMENTS	ii
LIST OF ILLUSTRATIONS	iii
INTRODUCTION	vi
HISTORIC CONTEXTS	1
A. Historic Overview of Arlington County	1
B. Historic Themes	37
1. Theme: Domestic	38
2. Theme: Education	79
3. Theme: Military/Defense	86
4. Theme: Religion	90
5. Theme: Social	97
6. Theme: Recreation/Arts	101
7. Theme: Commerce/Trade	105
8. Theme: Funerary	108
9. Theme: Ethnicity/Immigration	114
10. Theme: Settlement Patterns	119
11. Theme: Architecture/Community Planning	128
RESEARCH DESIGN	155
Objectives	155
Methodology	155
Expected Results	164
SURVEY FINDINGS	165
Arlington County Database Holdings	165
Summary and Analysis of Survey Findings	166
EVALUATION	173
RECOMMENDATIONS	184
BIBLIOGRAPHY	191

ABSTRACT

The Phase I Architectural Survey of Arlington County was conducted between October 1995 and August 1996 by the architectural and historic preservation firm of Traceries under the direction of the Virginia Department of Historic Resources (VDHR) and the Arlington County Department of Community Planning, Housing and Development. The on-site reconnaissance survey centered on the residential neighborhoods of southern Arlington, specifically Neighborhood Service Areas F, G, and H, as well as selected Target Areas. It was expected that a minimum of 750 reconnaissance level surveys would be completed within these areas. However, the substantial number of properties within this part of Arlington County that have reached the fifty-year-age limit set by the federal and state governments reduced the on-site survey to include the Target Areas -- Nauck, Columbia Heights West, and Arna Valley -- and 95% of Neighborhood Service Area H with a total of 761 resources being documented.

ACKNOWLEDGMENTS

Tracerics wishes to thank the Department of Community Planning, Housing and Development of Arlington County which includes William Dale Waters and Mary B. Schukraft. David A. Edwards, VDHR, also deserves recognition and praise for championing Tracerics as we wrestled with the needs of the County and the State. Tracerics would also like to thank the Arlington County Public Library's Virginia Room and the Arlington County Historical Society.

LIST OF ILLUSTRATIONS

- Figure 1: Present-day Map of Arlington County, Virginia
Figure 2: John Warner's map for Thomas Lord Fairfax, sometime after 1747, showing present-day Arlington County
Figure 3: Indian Village Sites in Arlington
Figure 4: Howson Patent (redrawn)
Figure 5: Photograph of Mt. Vernon
Figure 6: Illustration of rolling tobacco
Figure 7: Development of Northern Neck Counties
Figure 8: Map of the Civil War forts, 1861, as drawn by V. P. Corbett
Figure 9: G.M. Hopkin's Atlas of Fifteen Miles Around Washington, D.C., 1878
Figure 10: Washington, Alexandria and Mount Vernon Railway train car
Figure 11: Period drawing of Freedman's Village, July 10, 1865
Figure 12: Sketch of Freedman's Village, May 1864
Figure 13: Freedman's Village, as shown on a present-day map of Arlington
Figure 14: Map of magisterial districts, 1907
Figure 15: Ballston Public School, n.d.
Figure 16: Cherrydale Firehouse, 1995
Figure 17: Glencarlyn train station
Figure 18: Colonial Village, typical building
Figure 19: Current plan of Buckingham Apartments, HABS No. VA-1076
Figure 20: Aerial view of the Pentagon, 1958
Figure 21: Abington, circa 1920
Figure 22: Ball-Sellers House (00-9)
Figure 23: Arlington House
Figure 24: Examples of Pattern Book of the Period
Figure 25: Site plan showing original plan of 2528 Shirlington Road (00-1039)
Figure 26: Side Elevation of 2528 Shirlington Road (00-1039)
Figure 27: Eastlawn at 301 South Kensington Street (00-534)
Figure 28: Henry Gray House at 1005 South Quinn Street (00-515)
Figure 29: House at 2237 Shirlington Road (00-503)
Figure 30: House at 640 South 22nd Street (00-594)
Figure 31: House at 631 South 23rd Street (00-1130)
Figure 32: House at 1914 South Langley Street (00-481)
Figure 33: House at 1910 South Nelson Street (00-502)
Figure 34: House at 1925 South Langley Street (00-484)
Figure 35: House at 2901 South 20th Street (00-1084)
Figure 36: House at 722 South 22nd Street 900-610
Figure 37: Concrete Block House at 606 South 18th Street (00-810)
Figure 38: House at 3104 South 19th Street (00-1077)
Figure 39: Shotgun House at 2310 South Nelson Street (00-1076)
Figure 40: Garage at 830 South 21st Street (00-698)
Figure 41: House at 830 South 21st Street (00-698)
Figure 42: Garage at 625 South 25th Street (00-630)
Figure 43: House at 625 South 25th Street(00-630)
Figure 44: Possible Sears, Roebuck & Co. House at 620 South 24th Street (00-586)
Figure 45: Possible Sears, Roebuck & Co. Mail-Order House at 645 South 24th St. (00-573)
Figure 46: Advertisement in the Sears, Roebuck & Co., 1926 Catalog for the "The Sunbeam"

LIST OF ILLUSTRATIONS, continued

- Figure 47: Advertisement in the Sears, Roebuck & Co., 1926 Catalog for "The Hathaway."
Figure 48: House at 2306 South Joyce Street (00-1100)
Figure 49: House at 1033 South 16th Street (00-941)
Figure 50: House at 828 South 21st Street (00-701)
Figure 51: House at 2319 South Inge Street (00-823)
Figure 52: House at 704 South 24th Street (00-568)
Figure 53: Multiple-family Dwelling at 1116-1118 South 16th Street (00-1002)
Figure 54: The Park Glen Condominiums (00-1118)
Figure 55: Garage at 629 South 24th Street (00-579)
Figure 56: Advertisement in the 1926 Sears, Roebuck and Company Mail-Order Catalog
Figure 57: Possible Sears, Roebuck and Company, 1926 Mail-Order Garage at 805 South 26th Street (00-820)
Figure 58: Shed associated with 629 South 25th Street (00-628)
Figure 59: Hume School, n.d.
Figure 60: Barcroft Community House, 1994 (00-40)
Figure 61: Nellie Custis School at 750 South 23rd Street (00-1133)
Figure 62: Civil War Fortifications in Arlington County
Figure 63: Map of Civil War Fortifications highlighting the roads laid by the army of the Potomac in defense of the Nation's Capital
Figure 64: Mount Vernon Baptist Church (00-704)
Figure 65: Calvary Methodist Church as originally constructed, n.d.
Figure 66: Calvary Methodist Church, 1996 (00-1131)
Figure 67: Carlin Hall (00-39)
Figure 68: Detail of the Carlin Hall Cupola (00-39)
Figure 69: Barcroft Community House July 1990, (00-40)
Figure 70: Entry Gate at Luna Park, n.d.
Figure 71: Pool House (00-1213)
Figure 72: Real Estate Office at 2303 South Oakcrest Road (00-1199)
Figure 73: Ball-Carlin Cemetery (00-537)
Figure 74: Arlington National Cemetery
Figure 75: Lomax A.M.E. Zion Cemetery (00-1148)
Figure 76: Drawing of Freedman's Village, 1864
Figure 77: Drew House in 1920, (00-16)
Figure 78: Neighborhood Boundaries, Arlington County, Virginia
Figure 79: Multi-family Apartment Complex at Arna Valley Herfurth's Addition (00-1102)
Figure 80: Twin Dwellings in Columbia Heights (00-1113)
Figure 81: House at 1913 South Kenmore Street (00-1072)
Figure 82: House at 721 South 20th Street (00-719)
Figure 83: House at 2415 South Lynn Street (00-1180)
Figure 84: House at 824 South 24th Street (00-59)
Figure 85: Twin House at 2727-2729 South Veitch Street (00-1106)
Figure 86: House at 818 South 24th Street (00-60)
Figure 87: House 101 South Rolfe Street (00-518)
Figure 88: House at 2201 South Knoll Street (00-1146)
Figure 89: The General Burdette House at 5627 South 3rd Street (00-510)
Figure 90: House at 5704 South 5th Street (00-528)
Figure 91: House at 1000 South 20th Street (00-831)
Figure 92: House at 2316 South Inge Street (00-825)
Figure 93: Modest House Type at 626 South 21st Street (00-675)

LIST OF ILLUSTRATIONS, continued

- Figure 94: Large Dwelling Type in the Tudor Revival style at 521 South 25th Street (00-647)
- Figure 95: House at 633 South 2nd Street (00-595)
- Figure 96: House at 622 South 18th Street (00-805)
- Figure 97: House at 807 South Arlington Ridge Road (00-1209)
- Figure 98: Aladdin Mail-Order House at 1232 South Oakcrest Road (00-1197)
- Figure 99: House at 1941 South Arlington Ridge Road (00-1206)
- Figure 100: House at 611 South 26th Street (00-660)
- Figure 101: House at 2023 South Kent Street (00-1169)
- Figure 102: House at 2116 South Kent Street (00-983)
- Figure 103: House at 1215 South 25th Street (00-1193)
- Figure 104: House at 1022 South 17th Street (00-925)
- Figure 105: House at 1115 South 18th Street (00-922)
- Figure 106: Map Delineating the Areas Surveyed in 1996

INTRODUCTION

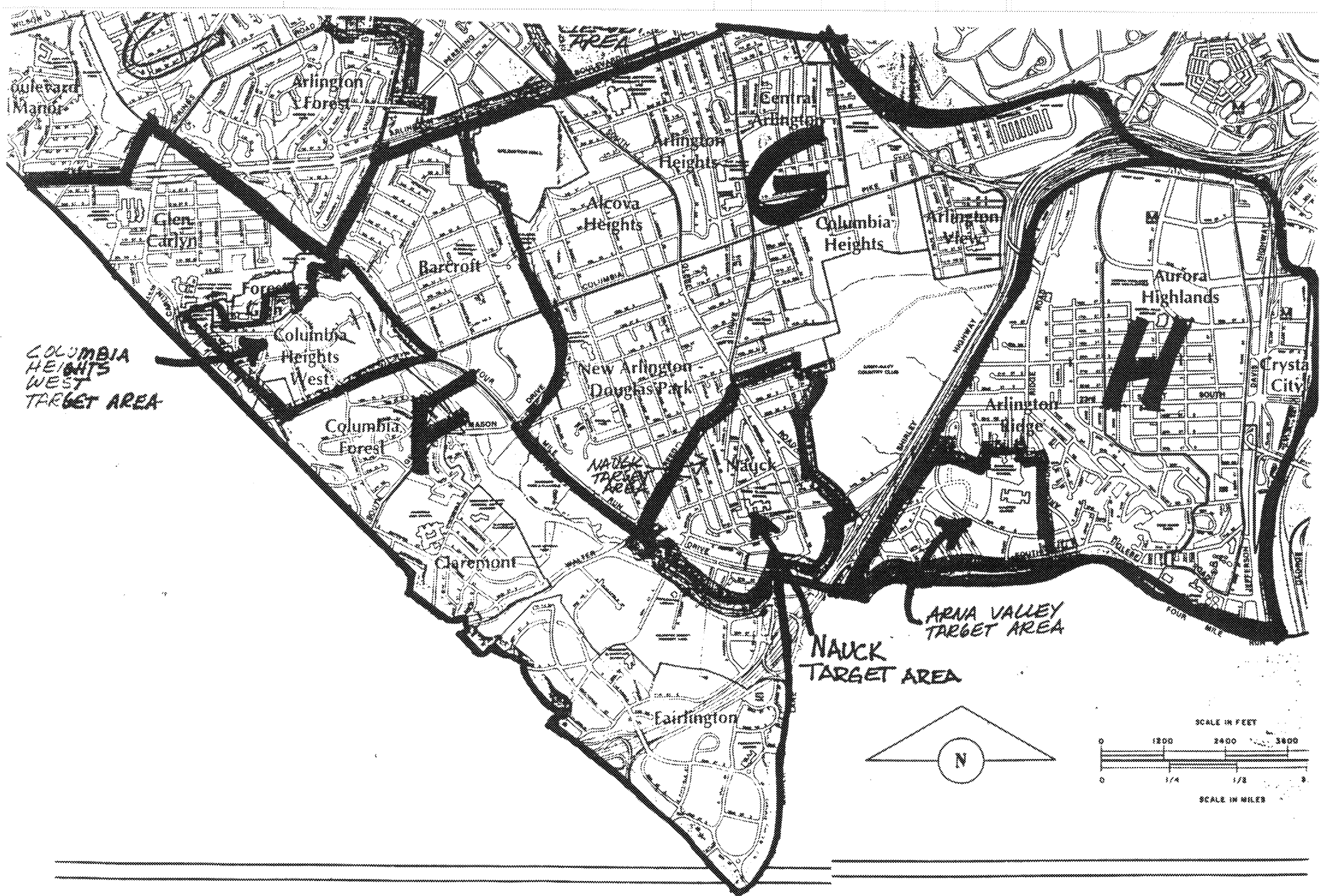
In November 1995, the Virginia Department of Historic Resources (VDHR) in conjunction with Arlington County contracted with Tracerics to conduct the First Phase of an Architectural Survey of Arlington County, Virginia. The project was funded jointly by Virginia and the County under the terms of the Historic Preservation Fund Matching Grant Program. The Arlington County Department of Community Planning, Housing and Development, under the direction of William Dale Waters, served as the County's liaison for the duration of the project, providing direction, information and review to the consultants. David Edwards served as the VDHR contract administrator. Tracerics, architectural historians and preservation consultants, served as the project consultant: Laura V. Trieschmann was Project Manager/Architectural Historian, and Andrea Bakewell Lowry and Sheryl Farber Jaslow served as Architectural Historians and Surveyors. Kathryn Gettings, also an architectural historian, assisted in the final processing of the survey files to VDHR standards.

The project anticipated the survey of previously identified properties as well as those not previously identified that met the fifty-year-age requirement and were located within the boundaries of Neighborhood Service Areas F, G, and H, as well as selected Target Areas. Approximately 7 acres were covered during the survey. It was expected that a minimum of 750 reconnaissance level surveys would be completed. The impressive number of historic properties within the targeted survey area forced methodology based largely on historic maps and county needs. Tracerics used a 1936 Sanborn Fire Insurance Map and the 1943 Franklin Survey Map to properly identify historic resources to be included in the survey. At the request of the county, the Target Areas surveyed included Nauck, Columbia Heights West, and Arna Valley. The Nauck Target Area, a survey priority for Arlington County, was completely surveyed to the 1936 date. Columbia Heights West and Arna Valley Target Areas, which were not developed until after 1940, were completely surveyed to the 1943 date. Additionally, a sampling of those resources located in the Arlington View and Glencarlyn areas were surveyed. This sampling included those properties that had been previously identified by VDHR and historic resources associated with the surrounding neighborhood context.

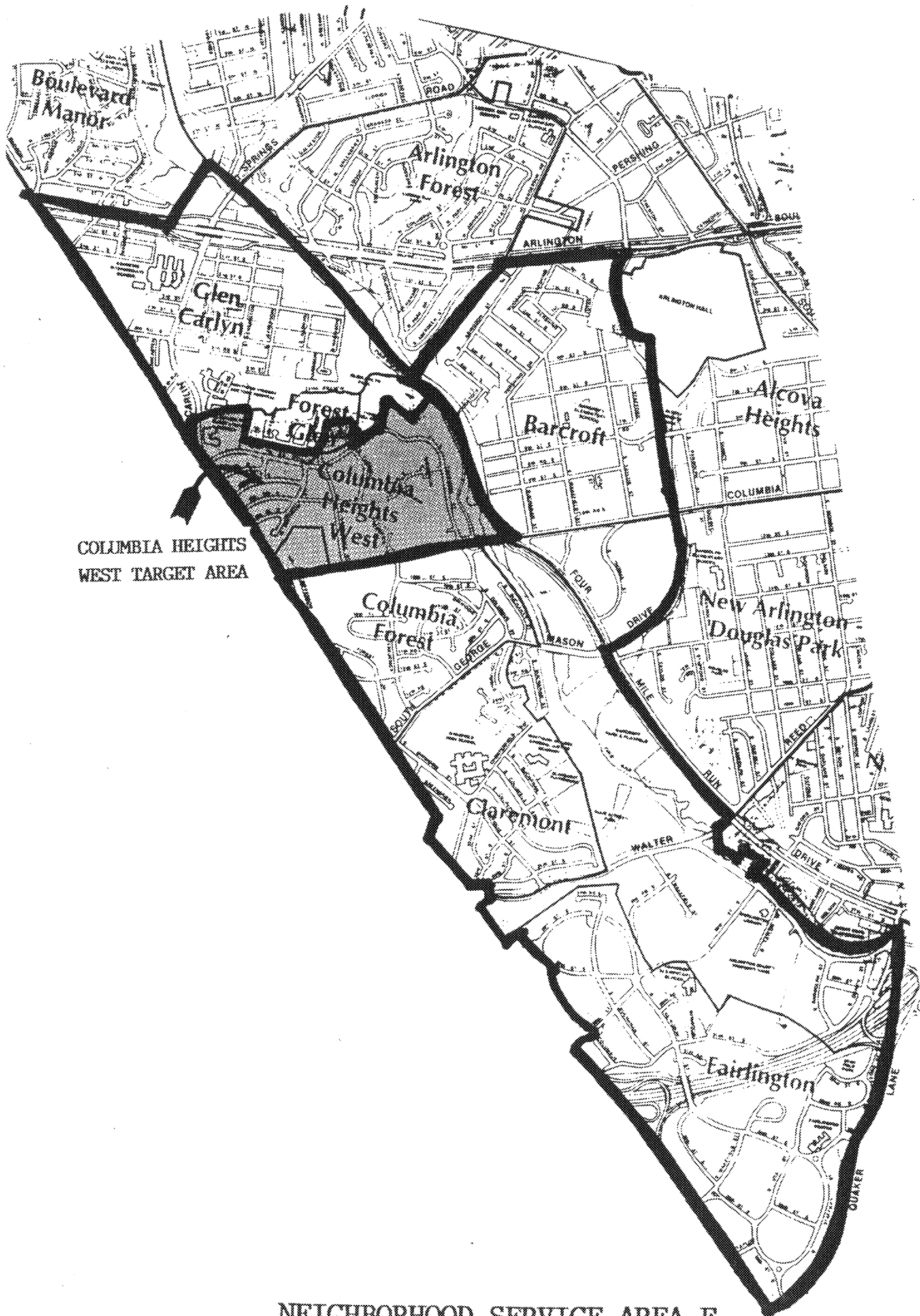
Beyond these areas, the bulk of the resources surveyed were located in the southeastern corner of the county, in Neighborhood Service Area H, where the full-scale on-site reconnaissance survey began resource by resource. Ninety-five percent of Area H was completely surveyed to the 1936 date. While all resources constructed by 1943 in this neighborhood area have been identified on county base maps, only a sampling was surveyed.

The final compilation of data documented 761 properties to the Reconnaissance Level; recorded the collected data using VDHR-IPS software; conducted a windshield survey of potential National Register eligible properties; prepared an Architectural Survey Report (including an historic context, brief historic overview of development, recommendations, and illustrations to VDHR

standards); prepared and presented a scripted slideshow on the survey project; and presented findings and recommendations at a public meeting in September 1996. The recommendations direct the County to continue the reconnaissance level survey based on the 1943 Franklin Survey Map, as well as recommends potential intensive level properties and local landmarks.

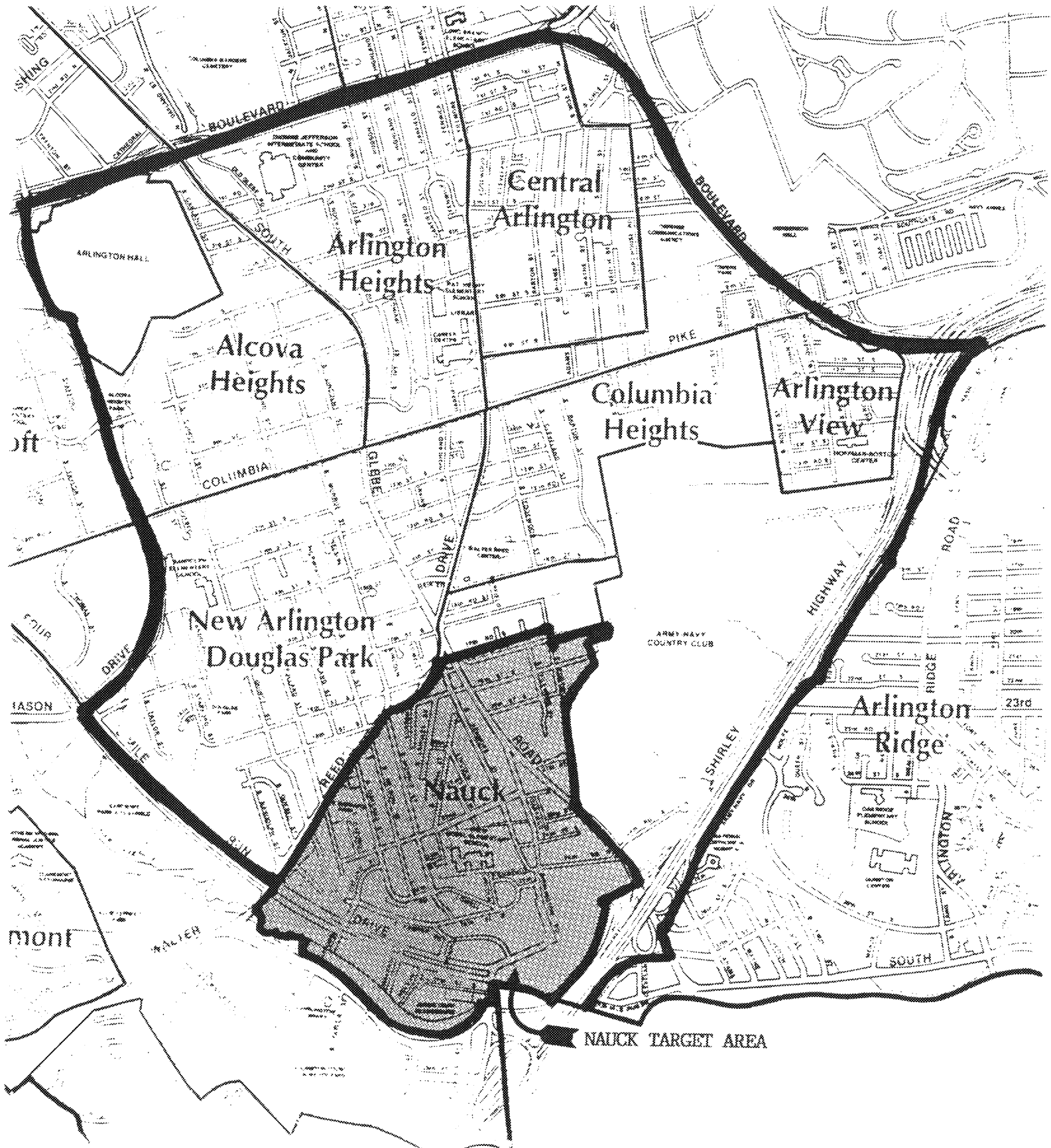


PHASE I ARCHITECTURAL SURVEY AREA

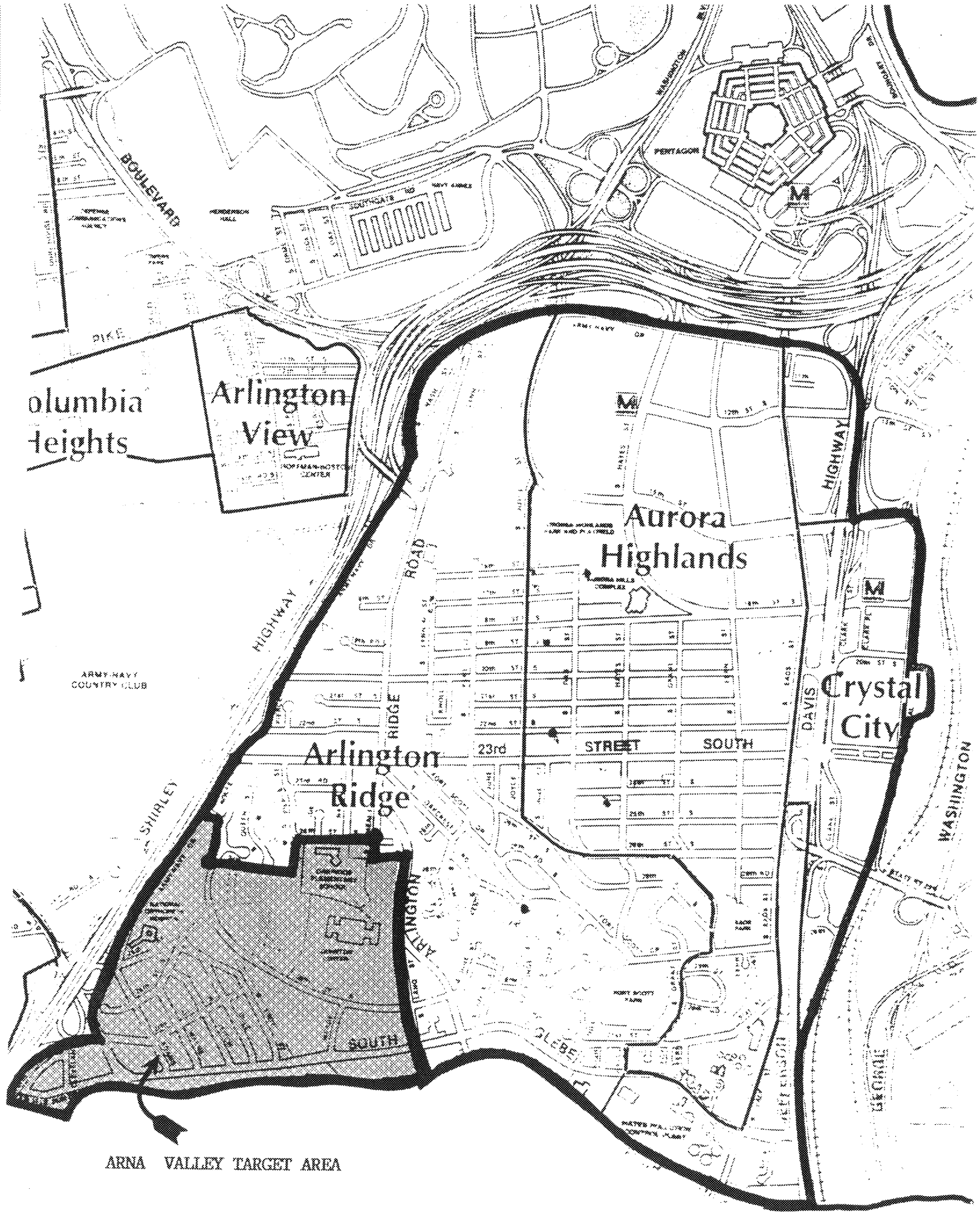


COLUMBIA HEIGHTS
WEST TARGET AREA

NEIGHBORHOOD SERVICE AREA F



NAUCK TARGET AREA



ARNA VALLEY TARGET AREA

NEIGHBORHOOD SERVICE AREA II

HISTORIC CONTEXTS

Historic Periods referenced in this text are based on significant time frames established by the Virginia Department of Historic Resources. These periods include:

- European Settlement to Society Period (1607-1750)
 - Colony to Nation Period (1750-1789)
 - Early National Period (1789-1830)
 - Antebellum Period (1830-1860)
 - Civil War Period (1861-1865)
- Reconstruction and Growth Period (1865-1917)
- World War I to World War II Period (1917-1945)
 - The New Dominion Period (1945-present)

Historic Overview of Arlington County

Arlington County, a 26-square mile community, is located in Northern Virginia along the shore of the Potomac River across from Washington, D.C., the nation's capital. Bounded by Fairfax County to the north and west, the town of Alexandria and Four Mile Run to the south, and the waters of the Potomac to the east, the county serves as the primary link to Washington, D.C. for much of Northern Virginia. Originally the rural portion of the 10-square mile parcel of land surveyed in 1791 as the Nation's Capital, Arlington was known as "Alexandria County of the District of Columbia," which included what is now the county and part of neighboring Alexandria. Returned in 1846 to the Commonwealth of Virginia by the U.S. Congress, Arlington officially separated from the City of Alexandria in 1870. Adopting the name Arlington County in 1920, the community began its greatest phase of development, growing from a population of 16,000 in 1920 to 170,936 in 1990. Today, almost all of the land in Arlington has been developed, and consists of extensive single-family residential neighborhoods, and areas where commercial, office and multi-family dwellings predominate.

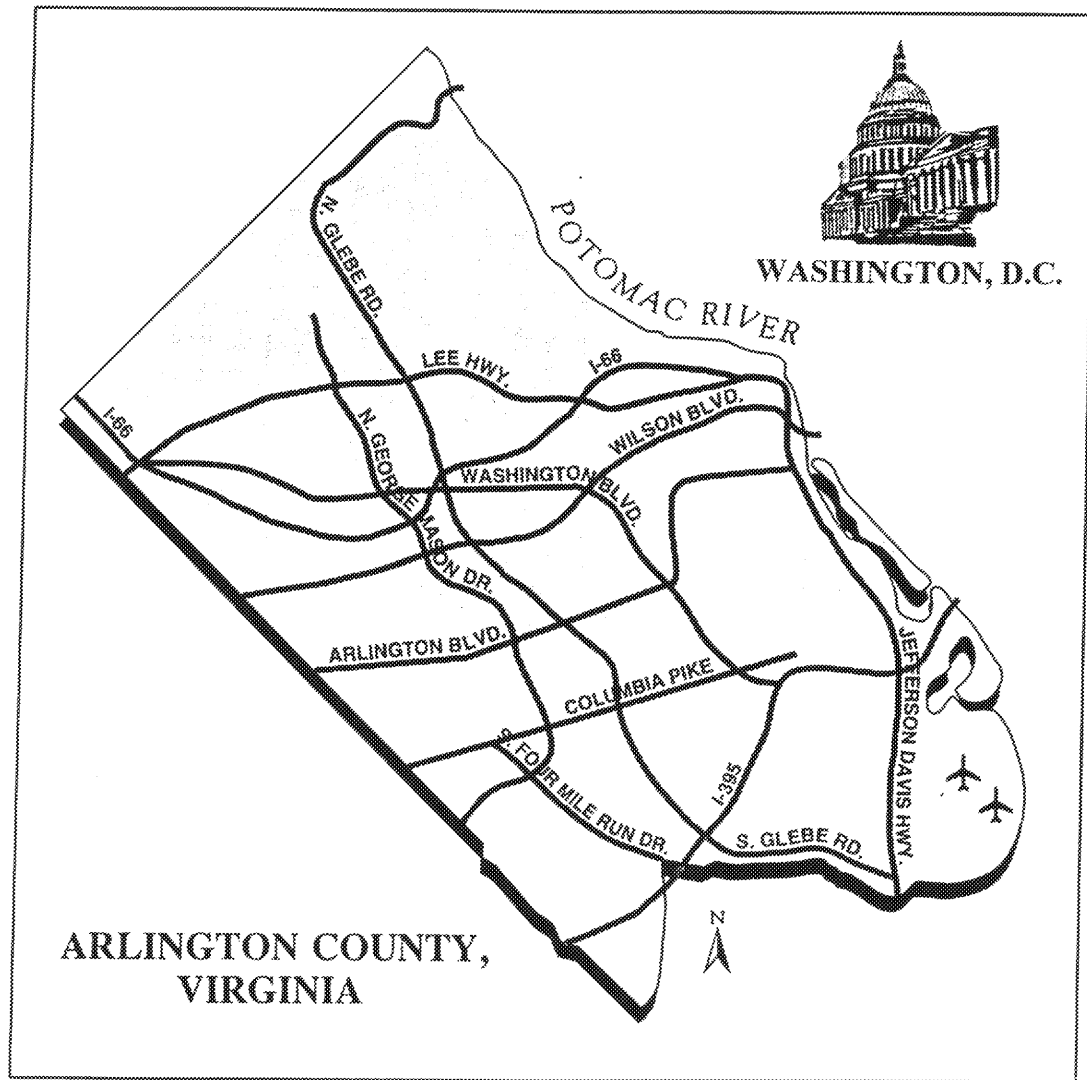


Figure 1: Present-day Map of Arlington County, Virginia

Two geologic areas, the Northern Virginia Piedmont and the Atlantic Coastal Plain, meet in Arlington at a "fall line," where the Piedmont bedrock dips sharply to the east below the thick sediments of the Coastal Plain. The area west of the fall line is marked by dramatic changes in stream gradients due to the faulting and folding of the bedrock and is evidenced by falls, rapids, and ridges. East of the fall line, the topography is generally flat, owing to the thick soil deposits of the Atlantic Coastal Plain. Ground surface elevations vary from 40 feet above sea level in the southeast (Potomac flats) of Arlington to as much as 460 feet in the northwest of the county (Minor's Hill). The Piedmont region dates from the Precambrian and early Paleozoic periods, while the Coastal Plain is relatively young, chiefly from the Cretaceous period. The erosion of the land by a system of streams and rivers has led to the deposition of soil of sand and gravel terraces, forming gravel-capped hills and winding, narrow valleys. By the end of the glacial

times, the landscape was marked by deep weathering, fertile soil, and game-rich forests and streams.¹

The Potomac River acts as the eastern boundary of Arlington County, and a number of runs and creeks flow through the county toward the Potomac, including Four Mile Run, Spout Run, Long Branch, Windy Run, Marcey Creek, Donaldson Run, Gulf Branch, Lubber Run, and Doctors Branch. While Four Mile Run, Spout Run, Windy Run, Marcey Creek, Donaldson Run, and Gulf Branch flow directly into the Potomac River, other waterways such as Long Branch, Doctors Branch, and Lubber Run flow directly into Four Mile Run. Erosion of deep stream valleys by these waterways has created ridges in some areas.

Arlington was first populated by Native Americans. Archeological findings support that these hunting and gathering groups occupied this region approximately 12,000 years before the exploration of America by the first adventurers from Western Europe.² Although European sailors scouted the eastern edge of the Americas, colonization of North America did not occur until the 1500s. In 1584, English settlers began to colonize a portion of the middle Atlantic region they named "Virginia."

¹ C.B. Rose, Jr., *Arlington County, Virginia: A History* (Arlington County, VA: Arlington Historical Society, Inc., 1976), pp. 242-244.

² Arlington County Board of Supervisors, *Historic Arlington (Revised Edition)*, (Arlington, VA: Arlington County Historical Commission, 1976), p. 2.

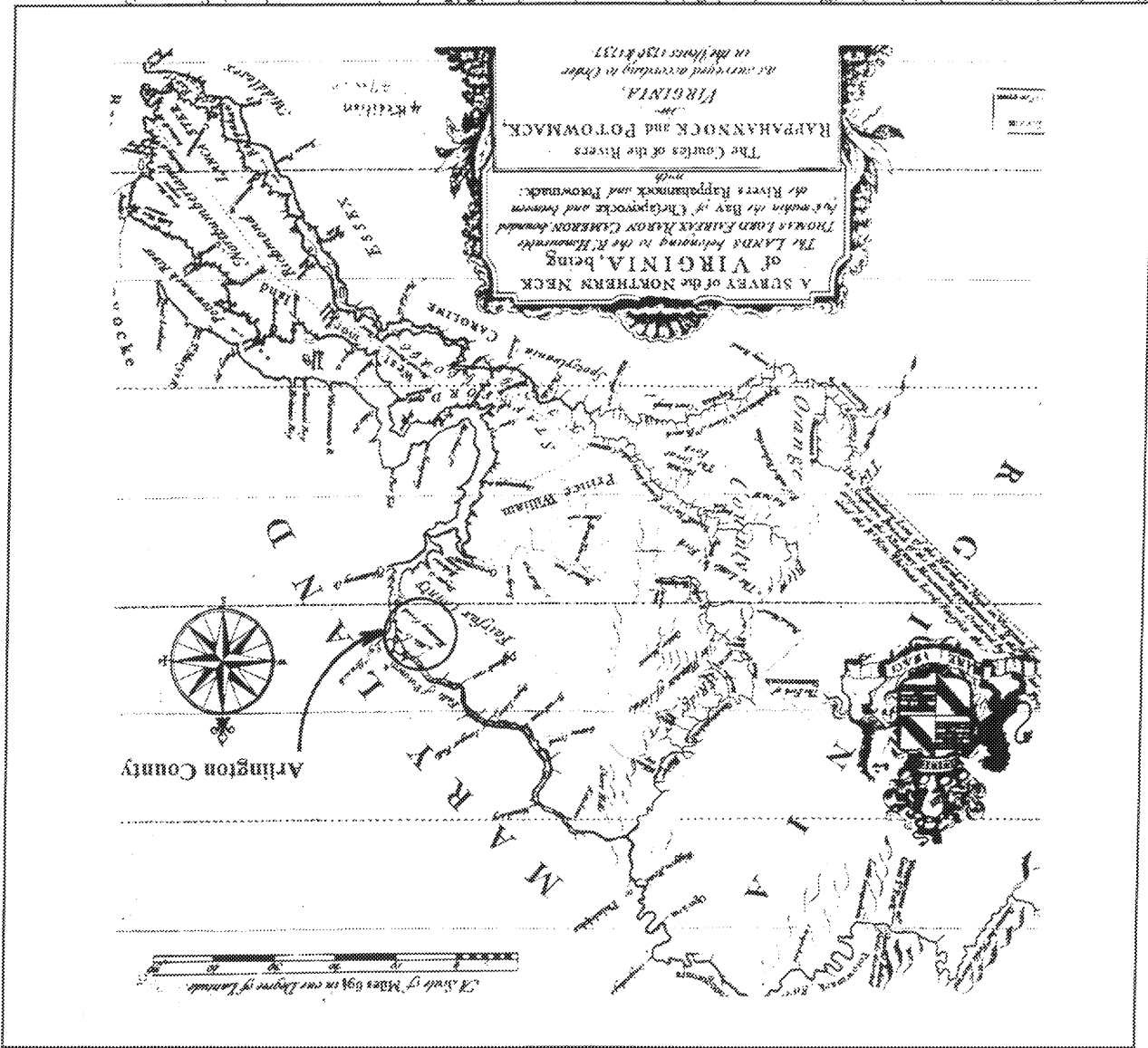


Figure 2: John Warner's Map for Thomas Lord Fairfax, sometime after 1747, showing present-day Arlington County

European Settlement to Society Period (1607-1750)

A permanent English colony was established at Jamestown in 1607. The next year, Captain John Smith led an exploration of the Potomac River and its main tributaries. At that time, a number of tribes of Native Americans were living in Northern Virginia, including the Algonquin tribes who farmed the Coastal plains, the Siouan tribes who hunted in the Piedmont area, and the Iroquois, a transient hunting and gathering group. Local Native Americans of the Necostin tribe developed settlements around the Potomac River. The Necostin people, probably at one time members of the Powhatan Confederacy, were among those encountered by Captain John Smith

on this expedition.

A number of Native American village sites have been identified in Arlington. These village sites are located mainly along the Potomac; however, several sites are found further inland along other waterways. One such village site was located in what is now known as Glencarlyn, in the fork of Long Branch and Four Mile Run.³

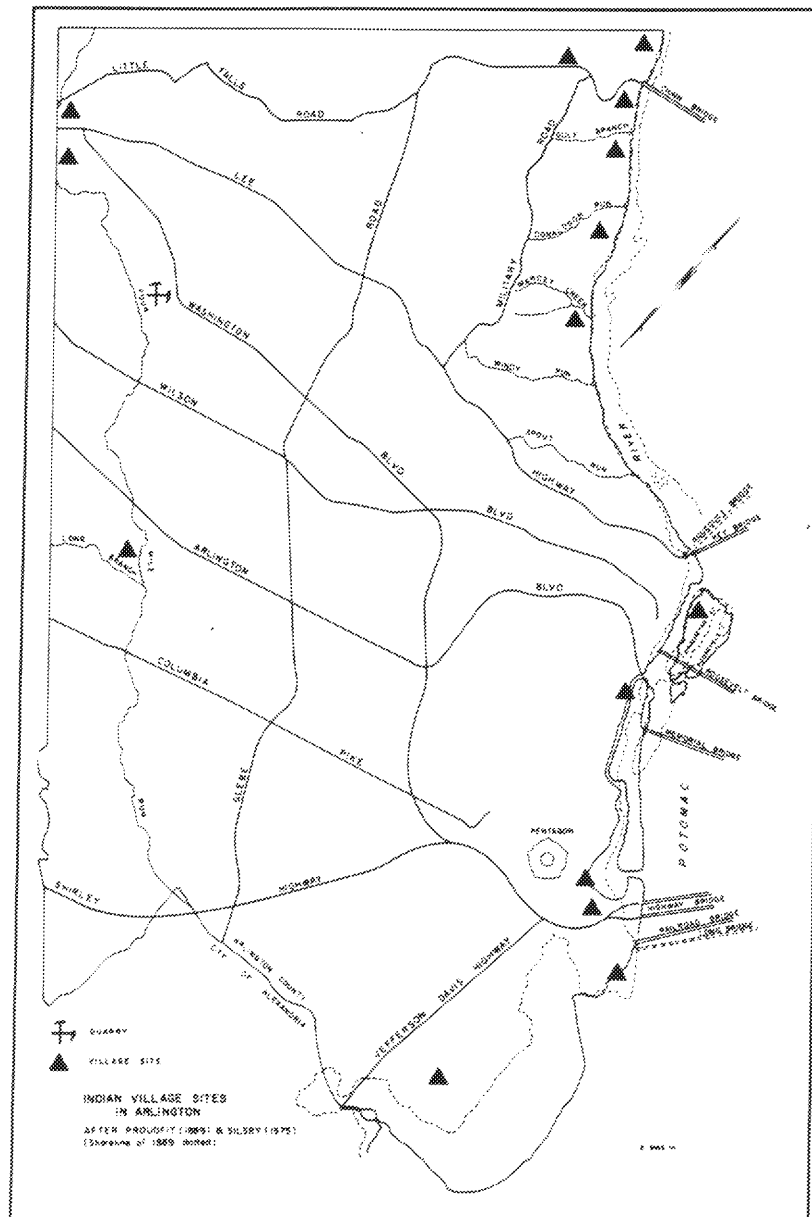


Figure 3: Indian Village Sites in Arlington

³ Rose, p. 13.

Early charters by the Virginia Land Company, dating from 1606-1612, covered the area around the Potomac River. These charters were grants of land to planters and pioneers. To encourage settlement, each person who brought another settler to Virginia received a "headright" of approximately fifty acres. This land did not belong outright to the settlers, but belonged instead to the King of England. A condition of these grants was that the property be "seated," with a minimum amount of construction and cultivation required within three years of the grant. In some instances, it was not possible for the grantee to seat the land, and as a result, land speculation was widespread.⁴

The first settlement from these charters was focused in the areas around the colonized sites along the York and James rivers. Although the land had been granted by the Crown, the popularity of these areas and the threat of Indian attack in the northern region of Virginia initially slowed settlement along the Potomac River. Following the preliminary exploration of this land, the English colonists intermittently fought the Native Americans for the right to this land. Between 1646 and 1676, the area around the Potomac River was settled, and by 1679, the Native Americans were driven west beyond the Blue Ridge Mountains.

The years 1657 and 1658 were boom years for the acquisition of land around the Potomac River. The first tract of land seated in Arlington was known as the Howson patent. This 8,000 acre tract was granted to a ship's captain, Robert Howson, upon his transportation of 120 people to Virginia. The tract, sold to John Alexander in 1669, forms the first link in many chains of title for properties in Arlington, including the present site of Arlington Cemetery and National Airport. As the last patent issued by the Crown in this area, the Howson patent was under the direction of the Northern Neck Proprietary, which had been granted right to the land by King Charles II following his exile. Thus, all unseated land surrounding Howson's patent was granted to Thomas Culpeper on September 27, 1688. By 1690, Lord Fairfax inherited this charter, making the Fairfax family the sole proprietor of the Northern Neck. Known as the Northern Neck Proprietary, the family-owned group continued to issue grants throughout the 18th century, when the majority of these lands were settled.⁵

⁴ Rose, pp. 20-21.

⁵ Rose, pp. 24-25.

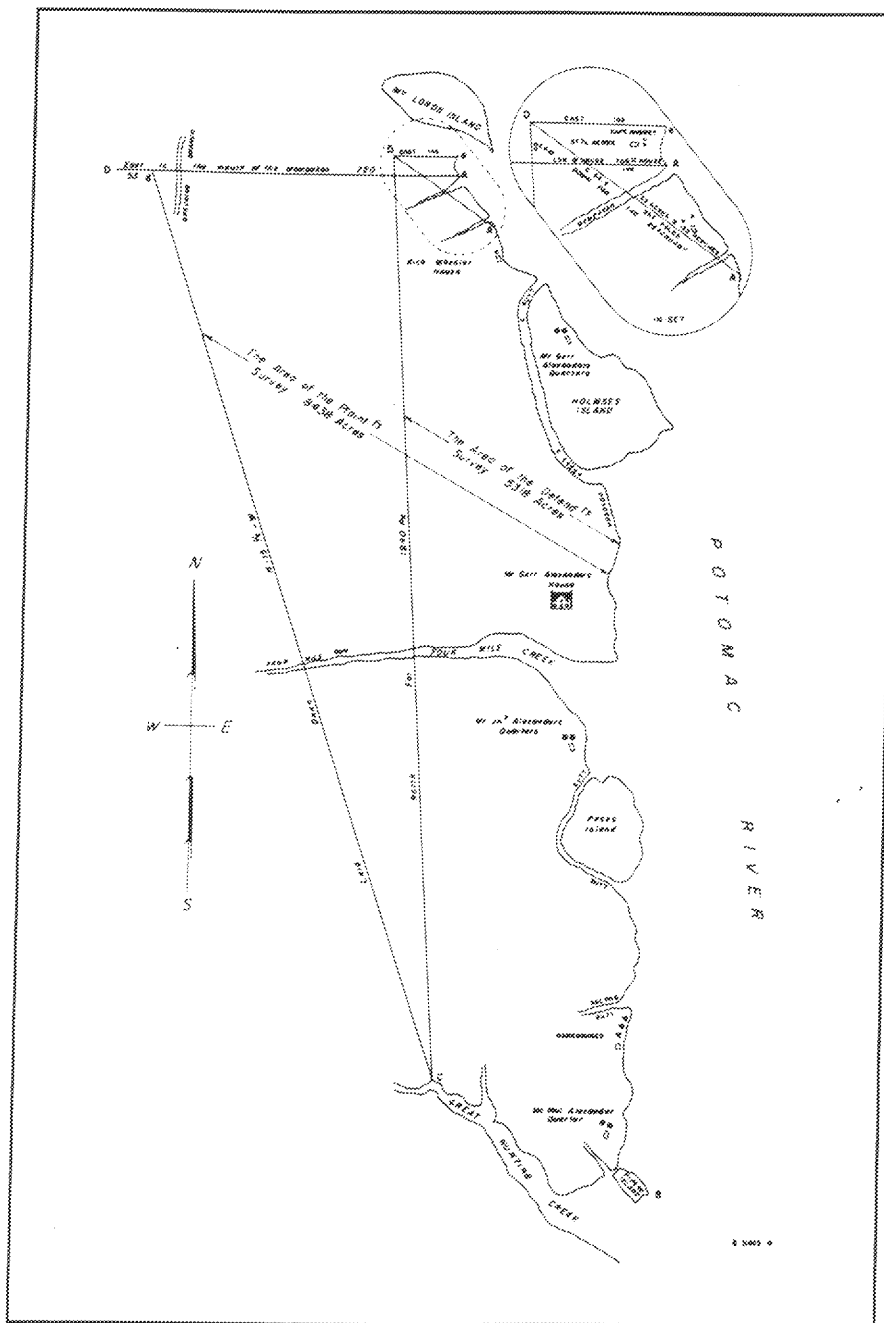


Figure 4: Howson Patent (redrawn)

Owing to the large size of the land grants and the topography of the Arlington area, the early English settlements tended not to be in towns but in large, individual land-holdings. Frequently these land-holdings were defined by natural features, like the waterways that ran to the Potomac River. The most historically significant example of the land-holdings following the topography is Mount Vernon, the best documented historic house in America. Patented in 1674, the land was

improved in 1743 with the Georgian-style plantation dwelling of George Washington. The house was sited at the top of a steep hill overlooking the Potomac River in what is known as Fairfax County.




Figure 5: Present-day view of Mount Vernon

By 1700, pioneers had established farms in the Arlington County area, with the primary cash crop being tobacco. Without crop rotation, the land quickly became exhausted, and people moved west in order to further cultivate tobacco fields.⁶ The few roads used for the transportation of the tobacco hogsheads to waterfront warehouses were known as "rolling roads." One such rolling road was the route now known as Leesburg Pike, which connected Alexandria to Leesburg by

⁶ Rose, pp. 41-42.

way of the Ball property. Another rolling road, known today as Little Falls Road, ran between Arlington and Falls Church plantations and warehouses at Little Falls. The roads are known today as Glebe Road, Lee Highway, Wilson Boulevard, and Jefferson Davis Highway and were also in use before the American Revolution.⁷




Figure 6: Illustration of rolling tobacco

Indentured white servants and African-American slaves provided much of the manual labor on the farms. Africans were transported to Virginia as early as 1619, just five years after tobacco was first exported. With increased expansion of tobacco farming came increased reliance on slave labor. Thus, slave labor became important both economically and demographically in 18th century Northern Virginia.

By the middle part of the 17th century, Virginia began to carve out counties. The establishment of individual counties allowed for the creation of local courts, a convenience for the residents of the county. With the spread of an increasing number of settlers in the Northern Neck, the area was continuously subdivided and renamed by the House of Burgesses. The first county to include the area known today as Arlington was Northumberland County. Established in 1648, Northumberland County included the land between the Rappahannock and Potomac rivers. When the northern portion of Northumberland County was carved out as Westmoreland County in 1653, the Arlington area became a part of this newly-created county. Seven years later, the Arlington area was located in the new Stafford County and remained as such until 1730, when it was

⁷ Dorothy Ellis Lee, *A History of Arlington County, Virginia*, (Richmond, VA: The Dietz Press, Inc., 1946), p. 20.

included in the newly established Prince William County. Twelve years later, in 1742, the Arlington area became part of Fairfax County.⁸

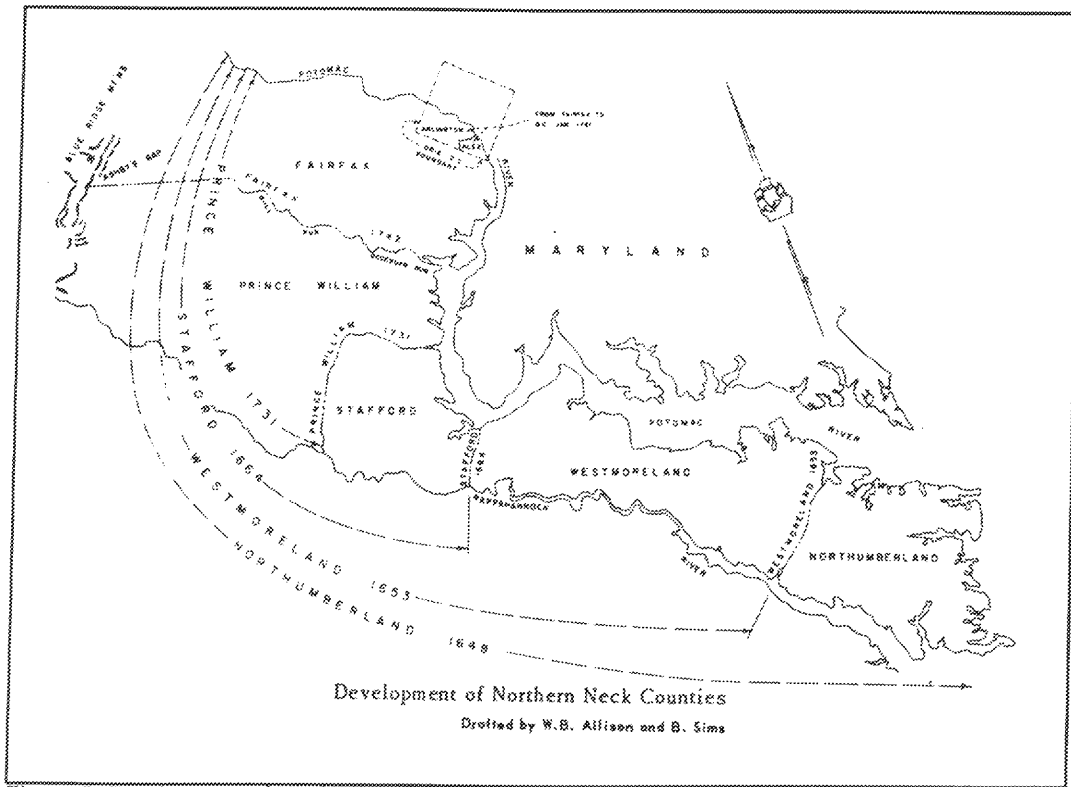


Figure 7: Development of Northern Neck Counties

In the 18th century, the church was dominant in the lives of Virginians. With the introduction of the parish system in 1730, Virginia was divided into parishes by the Church of England, each of which was governed by a vestry of twelve men. Despite the gradual toleration of religious sects including Presbyterians, Congregationalists, Baptists, and Methodists, it was required by law that residents attend church and pay tithes. In addition, all residents were ordered to pay parish levies to the Church of England. Arlington was included in the Overwharton Parish until 1732, when the Truro Parish was established. This parish included a church in Occoquan, a church in William Gunnell's (now known as the city of Falls Church), and a Chapel "above Goose Creek." Several decades later, church buildings were also constructed in Falls Church and Alexandria.⁹

⁸ Rose, pp. 5-7.

⁹ Rose, p. 39.

Colony to Nation Period (1750-1789)

Perhaps the greatest force shaping the development of the Arlington area in this period was the establishment of two ports nearby: the Alexandria port in 1749 and the Georgetown port in 1751. The port of Alexandria attracted a great deal of trade in the latter half of the 18th century. As a result of this rise in commerce, the prospects of the rural area outside Alexandria were increased. Several new crops and industries grew out of this boom, including the planting of corn and wheat and the development of gristmills and sawmills. With its location across the river from Georgetown, the Arlington area also became a crossroads community within Fairfax County.

In 1765, the Fairfax Parish was carved out of the Truro Parish, and Christ Church in Alexandria was created two years later. A 516-acre "glebe" located at what is now North 17th Street in Arlington was purchased by the vestry. This land was to be used as the site of the rectory, supporting the minister who served both the Falls Church and Christ Church congregations.

While anti-Royalist sentiments (as expressed in such acts as the Boston Tea Party) swept New England, similar feelings were shared by residents of Fairfax County. With the advent of the American Revolution, a Committee of Safety was organized to act as a local government and monitor trade with England. The Fairfax County roster listed George Washington as its chairman and included men from a number of prominent families from the Arlington area, such as the Paynes and Alexanders.¹⁰

During the Revolutionary War, Alexandria became an important port out of which both military ships and privateers operated. In 1776, a battalion was stationed in Alexandria to protect the area surrounding the Potomac River from naval forces. The following five years were fairly peaceful for those living in the Arlington area. However, in 1781, Rochambeau's French Army forces moved southward into Alexandria, crossing the Potomac River at the ferry near what is now Chain Bridge and following the Potomac River south through the Arlington area.¹¹

As a result of the Revolutionary War, the importance of the Anglican Church began to wane. As tithes were no longer required by the Church of England, some local churches (like The Falls Church) fell into disrepair. However, in spite of the disestablishment of the Episcopal Church in 1776, glebe lands remained intact through 1802 under the incumbent rectors.¹²

¹⁰ Rose, p. 52.

¹¹ Rose, pp. 58-59.

¹² Rose, p. 89.

Early National Period (1789-1830)

Following the Revolutionary War, Congress selected the Potomac River site for the nation's capital. In 1791, during the survey of the ten-mile square site, President Washington chose the southern-most point of the federal city to be Jones Point, forcing Virginia to cede approximately 31 square miles of land that is now known as Arlington County and the City of Alexandria. Forty one-foot square sandstone markers were erected in 1791-1792 at one-mile intervals marking the District boundary. Major Andrew Ellicott was the chief surveyor, assisted by Benjamin Banneker, an astronomer, and others. Ten of these stone markers still denote the boundary of Arlington, although one of them has been moved from its original location.

At the time of the founding of the nation's capital, Arlington was still a small crossroads community with only scattered development within the environs. Andrew Ellicott, a surveyor for the District of Columbia, commented on Arlington's rural character on June 26, 1791 in the "Surveyors Camp, State of Virginia:"

The country through which we are now cutting one of the ten mile lines is very poor. I think for near seven miles, on it there is not one house that has any floor except the earth, and what is more strange is it is in the neighborhood of Alexandria and Georgetown...¹³

At the time that Virginia officially ceded the land in 1801, the population of the county was 5,949 with all but 978 living in the Town of Alexandria.¹⁴ George Washington stipulated that no public buildings were to be erected on the Virginia side of the Potomac River. This condition would prevent any suggestion that he could profit by placing government buildings near his residence at Mount Vernon.¹⁵

Arlington, which was once an unsettled frontier, was now in the focal point of the country's national government. It was during this period that Arlington ceased to be under the jurisdiction of Virginia and the County Court of Fairfax, becoming part of the County of Alexandria of the District of Columbia. With the introduction of a circuit court, orphan's court, and levy court, the town of Alexandria became the seat of local government, and the commercial and social center for the 31 square miles ceded by Virginia. Referred to as the "country part" of the county,

¹³ As quoted in Tony P. Wrenn, *Falls Church: History of a Virginia Village* (Falls Church, VA: Historical Commission of Falls Church, 1972), p. 6.

¹⁴ *Historic Arlington*, p. 3. Of those living in the town of Alexandria, 875 were slaves. Of the 978 living in the country, 297 were slaves.

¹⁵ Rose, p. 7.

Arlington remained rural with agricultural interests. The land was improved and maintained by just a few large plantations throughout this period, notably Custis' Abington/Arlington. The remainder of the cultivated land was primarily made up of small plots held by farmers and tenants. Although the population of the Arlington area continued to increase in the early 19th century, the majority of the county's population remained concentrated in the Town of Alexandria. Of the 8,552 who lived in the county in 1810, only 1,325 lived in the rural part of the county. By 1820, the rural population had increased by only 160 persons with a total of 1,485 of the 9,703 total county residents living outside the town limits.¹⁶

The ties of the Arlington area to Washington, D.C. were physically manifested with the construction of bridges, replacing the ferries of Colonial times. The first bridges to cross the Potomac into the Arlington area were located at the site of the current Chain Bridge in the area known today as Rosslyn. These new bridges, and the Arlington area's proximity to the Town of Alexandria, resulted in the development of local turnpike companies. Several turnpikes running west to Leesburg from these bridges were developed. One such example was the toll road from Long Bridge, now known as Columbia Pike.¹⁷

Following a decline after the Revolutionary War, the strength of the Episcopal church gradually began to increase again in the 1820s and 1830s. This led to the construction of the first church, Mount Olivet Church, in the rural part of Alexandria County in 1834.¹⁸

Antebellum Period (1830-1860)

Known as Alexandria County of the District of Columbia, Arlington County today, was returned to the Commonwealth of Virginia following a referendum among its citizens in 1846-1847. Thus, Arlington and the City of Alexandria were combined within the County of Alexandria. Alexandria remained the center of commerce, trade, and domestic development, spurred on by the construction of canals, railroads, and trading routes. Improved roadways and the railroad further encouraged the commercial prosperity that came with the growing agricultural success by providing the necessary links between farms and commercial centers.

The Patowmack Company was established to explore the possibility of constructing canals by deepening channels that lay alongside the Potomac River; consequently, the Alexandria Canal was begun in 1831. The canal construction reached just beyond Four Mile Run before being halted

¹⁶ Census numbers from 1820 District of Columbia Census, p. 219.

¹⁷ Rose, p. 75.

¹⁸ Lee, pp. 142-144.

due to construction difficulties and a shortage of funds.¹⁹ This period also saw the construction of railroad lines that tied the area with the local markets. In 1847, the Alexandria and Harpers Ferry Railroad (eventually renamed the Washington and Old Dominion Railroad) became the first chartered railroad company in the area. The line ran west from Alexandria by way of the Four Mile Run valley.²⁰ In 1854, the Alexandria and Washington City Railroad was created, and it too began laying railroad lines in the Potomac area. This line ran along the Alexandria and Washington Turnpike, connecting to the Long Bridge. The railroads, however, did not cross the river until after the Civil War, when rails were laid along the Long Bridge by the Union forces.²¹

In the years leading up to the Civil War, the population of Alexandria County continued to grow with 9,573 residents in 1830. By 1840, the population had increased by only 394 residents. The 1850 census shows a steady increase to 10,008 and to 12,652 in 1860. Those living in the rural part of the county in this period remained in the minority, numbering 1,332 residents in 1830 and 1,508 residents in 1840, with a decline to 1,274 residents in 1850.²² Most of those employed in rural areas were listed in the census of 1850 as farmer or laborer, although other professions such as teacher, merchant, papermaker, carpenter, miller, shoemaker, clerk, tollgate keeper, blacksmith, and clergyman, were included.

New farms continued to be developed in the Arlington area throughout the 1840s and 1850s. Attracted by a less-industrial way of life and the availability of good inexpensive land, a number of new residents from New England and the Middle Atlantic states settled in the vicinity during the Antebellum Period (1830-1860). The new residents who brought improved methods of farming as well as capital, were initially welcomed by their neighbors. Eventually, however, the anti-slavery, pro-Republican party views held by many of them brought conflict with the older residents, eventually changing local sentiment. While slave labor was popular for the running of large plantations, for the many small land-holders it was not profitable. Although in 1840 the number of slaves (290) outnumbered the "free colored" (235), during the next decade, those freed outnumbered those enslaved.

¹⁹ Rose, p. 79.

²⁰ Rose, pp. 77, 105. This conflicts with Templeman's information - p. 160: "The Washington and Old Dominion Railroad is descended from two early systems. The first was the Alexandria, Loudoun, and Hampshire Railroad organized in 1853. The line was in operation to Leesburg by 1859, although it never reached its original destination, the coal fields of Hampshire County." Smith and Miller write (p. 73) that the Alexandria, Loudoun and Hampshire was incorporated in 1854. According to them, the Alexandria & Washington Railroad ran between Alexandria and the Fourteenth Street Bridge in the 1850s.

²¹ Rose, pp. 77, 105.

²² 1830 population total from District of Columbia Census, reel 35 and 1840 from District of Columbia Census, reel 932. 1850 census numbers from Lee, p. 153.

By the mid-19th century, corn had become the area's most important crop. Other local crops included wheat, rye, oats, barley, buckwheat, and market garden products. The total value of market garden products was reported at \$13,987 in 1840, rising in 1860 by an additional \$1,915 because of orchard produce. Livestock farming, dairy farming, and timber harvesting were also common.

NUMBER OF FARMS CONTAINING THREE ACRES OR MORE IN 1860

Acres	Number
3-10	16
10-20	23
20-50	28
50-100	40
100-500	30
500-1,000	1

In 1860, a total of 15,260 acres were being used for farming, 8,291 acres of which had been improved by the construction of buildings.²³ While some residents erected dwelling houses in the county, not all buildings were constructed as permanent residences. Proving a holiday from the sweltering heat of the District of Columbia swamps, the elevated ridge of rural Arlington along the Potomac River was the site of numerous summer cottages and hunting lodges. The best example of the resort aspect of the area was started by George Washington Parke Custis, who invited friends to the area for a Fourth of July celebration in 1824. Eventually becoming a commercial enterprise, Arlington Springs was improved by the construction of various structures including a kitchen, dining hall, and dancing pavilion. Frequented by as many as 200 guests a day, the resort was accessible by boat from Washington, D.C. and Alexandria.²⁴

²³ *Historic Arlington*, p. 9.

²⁴ This area was destroyed by the construction of nine parkways and roads bordering the Potomac River from the Key Bridge to the George Mason Bridge; Rose, p. 69.

Civil War Period (1861-1865)

During the Civil War, sentiments in the Arlington area were divided. While a number of native-born sons fought in the Confederate Army, many Northerners had settled in the area. Even among those native to the area, slavery was distasteful. In 1861, the Commonwealth of Virginia held a vote regarding the Secession Ordinance. Two-thirds of the residents of "the country part of the county" voted against the Ordinance, despite the local threats. The result of the state-wide vote, however, was a foregone conclusion: 125,950 in favor of the Ordinance to 20,373 against.²⁵ The result was the ratification of the Constitution of the Confederacy, and on May 1, 1861, legislation was adopted excusing Virginians from their allegiance to the United States. This action left the capital city facing a hostile shore.

In order to secure Washington, it was necessary for federal troops to occupy the Virginia shore of the Potomac River, and on May 23-24, 1861, federal troops entered Virginia. River crossings were secured with the establishment of several forts located near the bridges to the city. In order to provide extra protection to the forts located at the low-lying edges of the river crossings, additional forts were established throughout the Arlington area. Upwards of 10,000 Union troops occupied the forts in this region, overwhelming the 1,486 rural residents of Arlington. Although Arlington had previously established a local government, the occupation drastically reduced its power; thus, some of the government functions were handled by civil authorities.

The first two forts in Arlington, Fort Runyon and Fort Corcoran, stood at a lower level than Arlington Heights and required additional protection; thus, Fort Albany (now lost in the Pentagon network of I-95) was erected on the high ground to the rear of Fort Runyon, and Forts Bennett (above Rosslyn) and Haggerty (opposite Mason's Island) were built to protect Fort Corcoran. Accordingly, a number of lunettes, half-sunk batteries, and wide slashes were created throughout the area. Once this was completed, attention was directed to the wooded ridge north of and parallel to the lower course of Four Mile Run, which offered a position from which Washington, D.C., the Long Bridge, and the plateau in front of it could be overlooked and cannonaded. The first step was to cut down about 200 acres of trees, the stumps of which were tall enough to impede cavalry without offering cover to the infantry. The construction of Fort Richardson was begun on September 1, 1861, sited on the plateau along which Columbia Pike passed. This turnpike was a major communication route to the heights of Munson's Hill four miles west of Arlington House. First occupied by Federal troops, this hill became an advanced position of the Confederate forces after the Battle of Bull Run; the Confederate forces did not withdraw until October 1861. The Federal Army later constructed Forts Ramsay and Buffalo on either side of the Leesburg Pike near present-day Seven Corners in Fairfax County.

The securing of the heights and the bridgeheads was just as important as the protection of the

²⁵ Rose, p. 98.

roads that gave access to these key points. A main communication link with the Federal forces in Northern Virginia was the Georgetown-Leesburg Pike, running west from Chain Bridge; this bridge especially needed protection from artillery fire. Thus, a barricade was placed over the first pier from the Virginia side with a movable staircase that allowed defending forces to retreat over the flat below and leave the bridge open to the fire of two mountain howitzers placed at the District end. By the end of 1861, a total of 23 forts and connecting roadways had been constructed on the south bank of the Potomac River, most of them in the Arlington area, in an effort to defend the nation's capital.²⁶ By the fall of 1862, with the tides of the Civil War focused elsewhere, the defenses surrounding Washington, D.C. were allowed to deteriorate. Major General J.G. Barnard was placed in charge of engineering operations in this area. Barnard immediately began to strengthen the line by reconstructing and improving the forts, as well as creating ravines and depressions that protected the defending troops and offered obstacles to the passage of an attacking force. Three additional forts, Fort C.F. Smith, Fort Whipple (now Fort Myer), and Fort Berry, were constructed in 1863.²⁷ After this period, the only war-related work undertaken in Arlington was the repair and improvement of existing fortifications.²⁸

While the line of defense was readily reached by several existing county roads, intercommunication was not adequate. The need for such communicating roads became apparent as soon as the general line was established. The conditions of the terrain governed the location and construction of the road, which could not be overlooked from any route that an enemy might be able to occupy. Additionally, the roads needed to be wide enough to permit the movement of field batteries and army trains. In the fall of 1861, the first road of this character was constructed for the purpose of connecting the isolated works at Chain Bridge with the right flank of the Arlington lines at Fort Strong. This road, about three miles in length, was laid out mainly through a broken and densely wooded country. Extant in part as Military Road, the road was completed in just three days.²⁹

The occupation by the Army of the Potomac in the winter of 1861-1862 of the Arlington area from Arlington Heights to Fort Lyon just below Alexandria generated innumerable rough wagon roads and communication lines. Once the majority of troops had moved out of the area, definite routes were laid out and roads were constructed or improved to connect the forts. Many of the roads have been abandoned since the close of the Civil War in 1865, although portions do form the basis for streets and highways in the county today.

²⁶ Rose, p. 103.

²⁷ Designated as a Historic District, Fort Whipple is now known as Fort Myer.

²⁸ Rose, p. 104.

²⁹ Rose, p. 104.

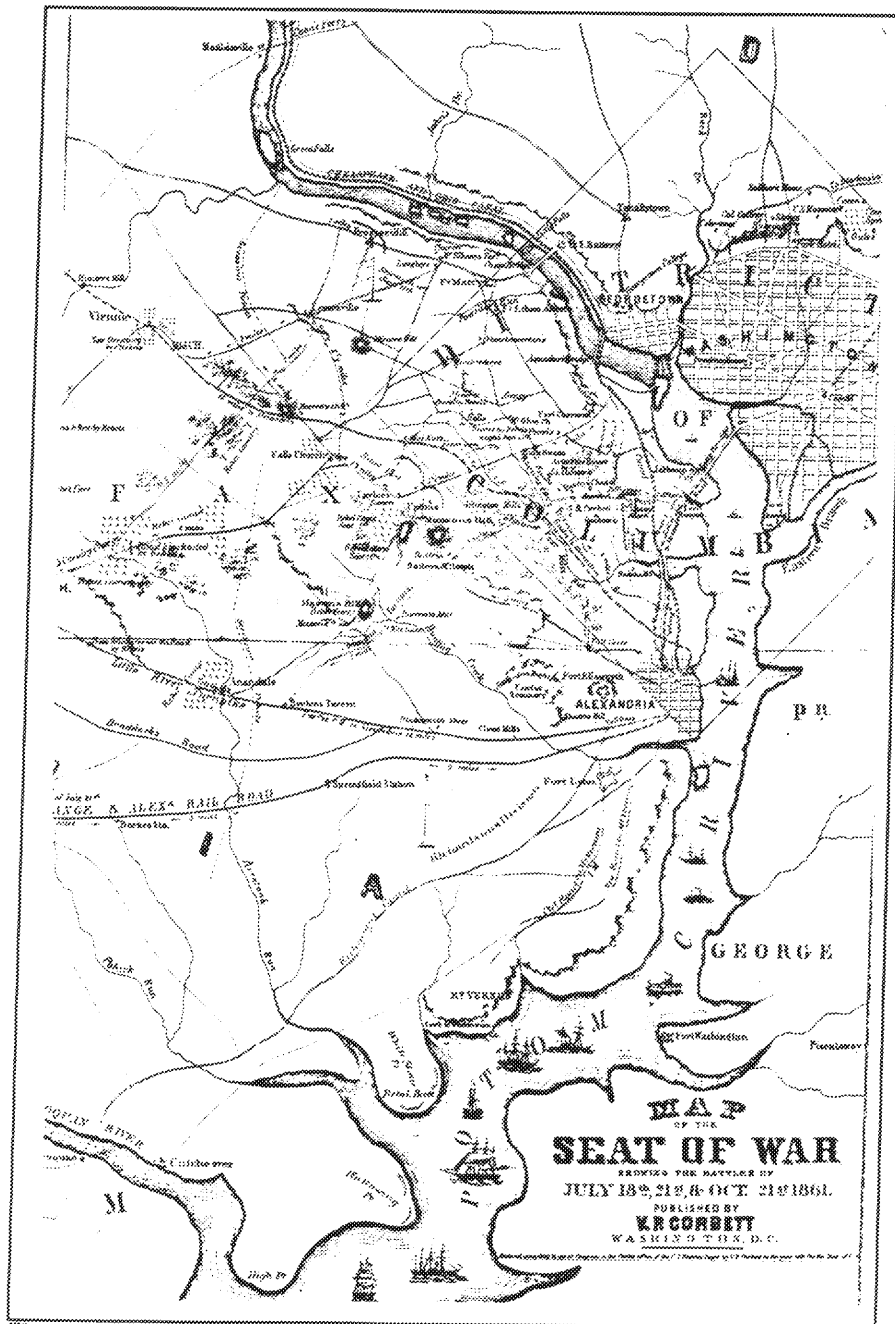


Figure 8: Map of Civil War torts. 1861, as drawn by V. P. Corbett

The Arlington area remained occupied by Union forces throughout the Civil War, the only exception being an 1861 Confederate attempt to penetrate the northwest area of the county at Hall's Hill, Minor's Hill, and Arlington Mill. Following several unsuccessful attempt to establish Confederate forces in the county, the focus of the fighting moved to other areas. During the occupation, the residents of Alexandria County suffered, Union and Confederate

sympathizers alike. The economic base of the county declined as residents were circumscribed by heavy military traffic. Depredation by the troops was not uncommon, as was the appropriation of land and buildings in the "necessity of public interest."³⁰ Certainly the most famous illustration of this occupation was the Union possession of Arlington House as the headquarters of the commanding general. While every effort was made at first to protect the property of the Lee family, whose members had vacated the site when Robert E. Lee took command of Virginia's armed forces in 1861, many articles of furniture disappeared. Inevitably, the grounds suffered because of the large number of men encamped there. After the First and Second Battles of Bull Run, many wounded troops, including Confederates, were brought to Arlington House. Many of the dead were buried on the estate near the house; thus, establishing Arlington Cemetery (officially founded in 1864).

Following the Emancipation Proclamation of 1863, the Virginia convention legislation of 1864, and the Fifteenth Constitutional Amendment of December 1865, slaves were freed throughout Virginia and the rest of the Union. With the end of hostilities, the Arlington area was left in disarray. The Union troops disbanded, leaving in their wake abandoned forts and ruined farmland.

Reconstruction and Growth Period (1865-1917)

After the close of the Civil War, supplies were scarce, and prospects seemed bleak for Arlington. In 1870, there was much less farmland and livestock than there had been in 1860 (15,260 acres of land in 1860 versus 8,095 acres in 1870), and productivity had declined greatly. The number of farms with three acres or more in the county dropped from 138 to 86 between 1860 and 1870. This was largely due to the seizure of the larger Arlington estates by the Federal Government. The most marked decline was in the farms of 50-100 acres, which fell from 40 to just 12. The little industry there was came in the form of brick-making, commercial fishing, and milling.

³⁰ Rose, p. 105.

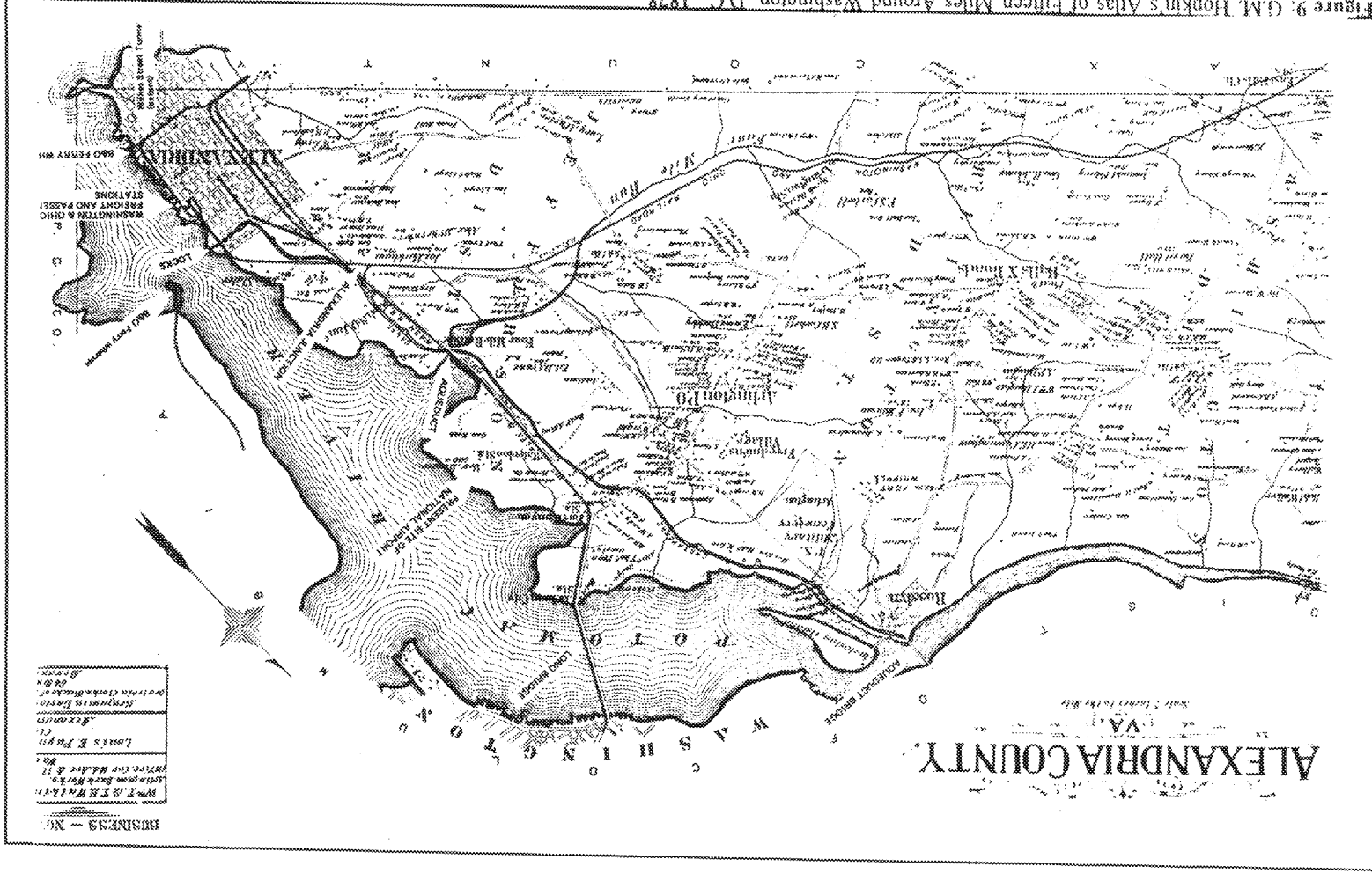


Figure 9: G.M. Hopkin's Atlas of Fifteen Miles Around Washington, D.C., 1878

Based on the 1878 G.M. Hopkins' *Atlas of Fifteen Miles around Washington including the counties of Fairfax and Alexandria, Virginia*, the population throughout the rural county was still fairly spread out. Concentrations of dwelling houses were beginning to develop along the main roadways, specifically along what is now Columbia Pike, and near Balls Crossroads along Wilson Boulevard. Near the tollgate at the intersection of Georgetown-Alexandria Pike (now South Arlington Ridge Road) and Columbia Pike, a small village center developed which included several houses, two stores, post office, and a blacksmith shop. Although smaller in concentration, the other areas of development tended to follow the same pattern of clustering around a school, a church, a blacksmith shop, or a few stores. The same atlas documents that two railroads transversed the county by 1879. The first, the Washington and Ohio Railroad, ran along the western edge of the county line, continually criss-crossing Four Mile Run. The Alexandria and Washington Railroad extended from the City of Alexandria north along the Chesapeake and Ohio Canal to Washington, D.C. Because of the commercial nature of the ports and the canal, the railroad tracks were flanked by industrial businesses, such as Adamantine Brick Company, Potomac Brick Works, and Smitson's Brick Yard. Most of the brick and stone produced in the United States in the early 20th century was manufactured in Arlington along the Potomac River.³¹




Figure 10: Washington, Alexandria and Mount Vernon Railway train car

³¹ Eleanor Lee Templeman, *Arlington Heritage: Vignettes of a Virginia County* (New York: Avenel Books, 1959), p. 142.

In March 1865, the Congress of the United States established the Bureau of Refugees, Freedmen, and Abandoned Lands to help African American citizens make the transition from servitude to freedom and from wartime to peace. Beyond the provision of assistance to African Americans, the Bureau maintained a number of settlements throughout the South and bordering states. These settlements began under the wartime supervision of the Union army and were managed by the Quartermaster's Department. Perhaps the most famous of the Freedman's Villages was the village founded in 1863 on the grounds of Arlington House. This village superseded several temporary camps, including Duff Green's Row and Camp Barker in the District of Columbia. Arlington's Freedman's Village became a magnet for freed people throughout the District, Maryland, and Virginia. As a model camp, Freedman's Village attracted widespread attention and support from both the federal government and the 19th century reformers.³²

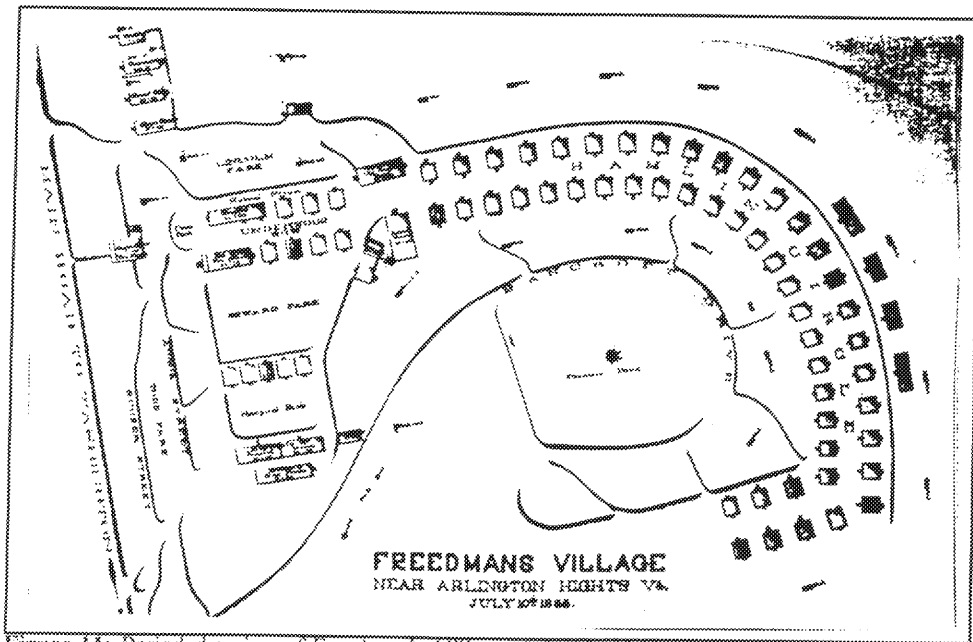


Figure II: Period drawing of Freedman's Village, July 10, 1865

³² "Freedman's Village Museum: The Black Heritage Museum"

³² (Arlington, VA: Arlington Community Foundation, n.d.), brochure.

The village originally consisted of approximately 100 frame houses that were to temporarily house African Americans. The freedmen were required to work for their wages, saving enough to relocate to permanent housing elsewhere. However, villagers commonly tended to permanently reside in the community forcing the government to purchase additional acreage outside of the village proper. Known as the Arlington Tract, the additional land circumscribed Freedman's Village. Despite attempts to disband the original village, a total of 148 families were documented as residing in the area in 1890. With the eventual phasing out of the village in the 1890s, residents relocated to nearby communities, such as Nauck, East Arlington, Queen City, and South Washington. The village proper is presently the site of Arlington Cemetery, the Pentagon, and the complex system of roads that transverse the area. Similarly, many of the communities to which the African Americans relocated were destroyed by the construction of the Pentagon and its roadways.³³




Figure 12: Sketch of Freedman's Village, May 1864

³³ Rose, pp. 122-125.

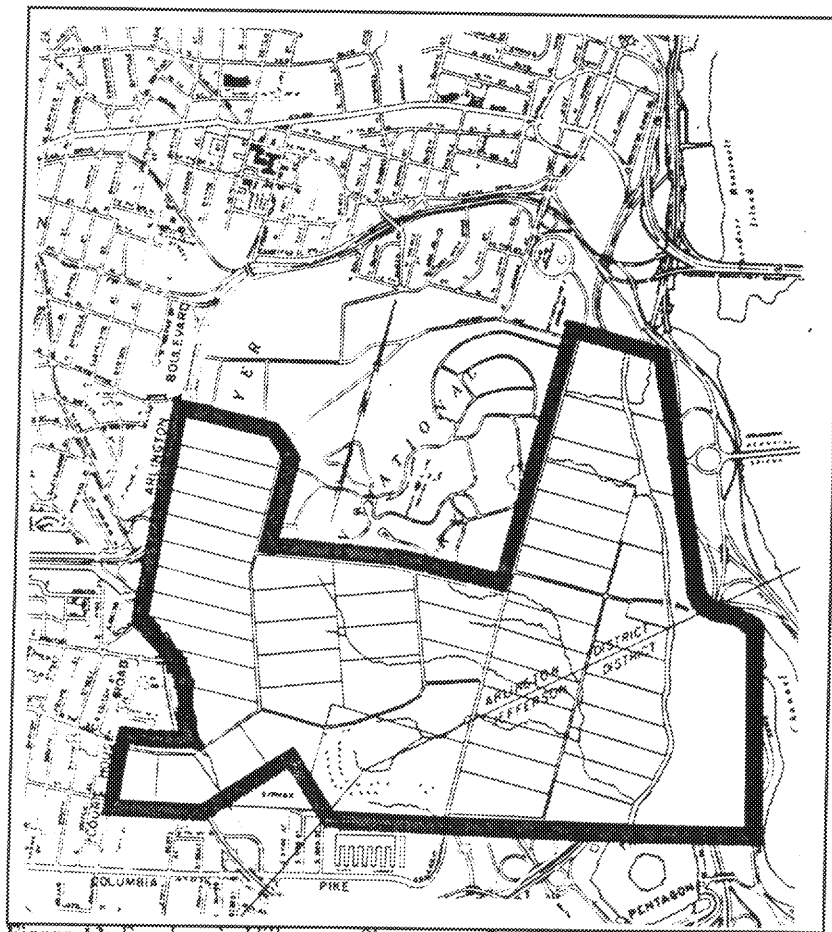


Figure 13: Freedman's Village, as Shown on a Present-Day Map of Arlington

In 1869, the Virginia General Assembly ratified the Fourteenth and Fifteenth Amendments to the U.S. Constitution, and on January 26, 1870, Virginia was readmitted to the Union, thereby ending Reconstruction in the Commonwealth. Between 1870 and 1900, dramatic changes took place in the Arlington area concerning the beginnings of the political organizations, public education systems, transportation systems, as well as from the establishment of neighborhood communities. Inaugurated by the 1870 Virginia Constitution, the county was able to create a local government that included a Board of Supervisors and a one judge County Court. Each county was divided into at least three districts, each with its own officers and independent powers. Cities such as Alexandria, which had a population of 5,000 or more, were excluded from any of the districts. This was the formal beginnings of the present Virginia system of city-county separation; and thus, the City of Alexandria was no longer a part of Alexandria County. Arlington's political identity was further strengthened at this point in time by the erection of a county courthouse in 1898, that replaced the now destroyed building in Alexandria that was located at the corner of Queen and Columbus streets.

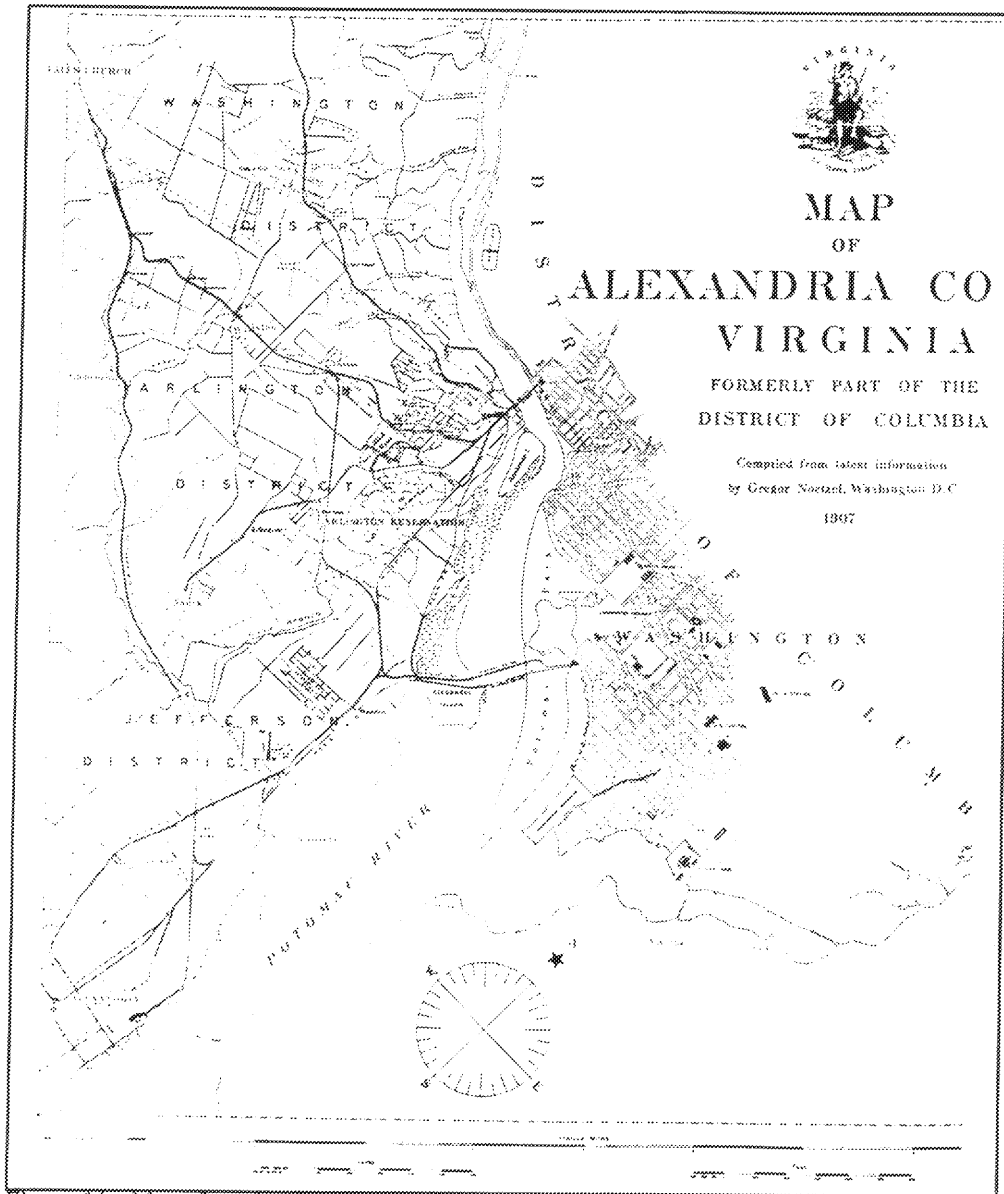


Figure 14 : Map of magisterial districts, 1907

The first magisterial district line ran between the junction of Leesburg Pike and the eastern county line at the current location of Memorial Bridge. The second line ran between the intersection of the county line at Falls Church and the Aqueduct Bridge in Rosslyn. The northernmost district was called Washington, the middle was Arlington, and the southernmost was known as Jefferson.³⁴ When the lines were drawn, most of the Freedman's Village proper was included in the Jefferson District. However, census data taken in 1870 and 1890 illustrated that

³⁴ Gregor Noetzel, *A Map of Alexandria County, Virginia* (1907).

the population was more concentrated in the Arlington District.

The commencement of the 20th century heralded major civic, social and governmental improvements throughout the county, including a system of public education. Education in Virginia prior to 1870 was considered a private concern. The upper-class were able to tutor their children at home or send them to private schools located in Alexandria and Georgetown. As a rule, publicly-funded schools were thought to have been established for the poor and orphaned. In 1870, the Virginia General Assembly adopted an education plan, appointing a State Board of Education to establish free public schools for children of every income level. The Board, in turn, appointed a county superintendent and three trustees for each of the three school districts formed in Arlington County, which paralleled the magisterial districts.³⁵




Figure 15: Ballston Public School, sometime after 1893

³⁵Lois Snyderman and the Couture/Denig Partnership, "Historic Resources Survey: Early 18th - Mid 20th Century School Buildings" (Arlington County, VA: December 1991), p. 7.

Located on Columbia Pike at Walter Reed Drive, the Columbia School opened in the Arlington District in 1870, and was believed to be the first public school organized in the county. Shortly thereafter, two additional public schools were opened: Walker School at Balls Crossroads, and the Arlington School for Coloreds at Freedman's Village. By 1871, the Jefferson and Arlington School Districts consisted of three white and two African American schools. The number of schools increased by 1881 with a total of nine schools, all of which had outhouses.³⁶ By the turn of the century, the Arlington area boasted a total of eleven schools, four of brick and seven of frame.

During the years before the turn of the century, the County continued to maintain its rural character. Few formalized services or community provisions usually associated with suburban areas, such as water and sewer systems, enhanced the quality of life. Public utilities such as gas and electricity were not available to the majority of residents until 1910. The first fire department established in the county, the Cherrydale Volunteer Fire Department, motivated the surrounding communities to establish fire departments and erect fire houses.³⁷ The Ballston Fire Department, formed in 1908, was the first department to have motorized equipment. Clarendon established the third department in the area in 1909.




Figure 16: Cherrydale Firehouse, present-day photograph

³⁶ Snyderman and the Couture/Denig Partnership, p 7.

³⁷ The Cherrydale Community Fire House was placed on the National Register of Historic Places in 1995.

By the 1890s, transportation had been improved with new lines of electric railroads that ran from Rosslyn to Nauck, Rosslyn to Falls Church, and Mount Vernon to Washington, D.C. Real estate operators were promoting new neighborhood communities, many of which were located along these rail lines. Areas developed by the beginning of the 20th century included Addison Heights, Johnston's Hill, Queen City, Nauck, Butler-Holmes, Corbett (now Barcroft), Glencarlyn, Bon Air, Fostoria, High View Park, Hall's Hill, Cherrydale, Clarendon, Ballston, Fort Myer Heights, and Rosslyn.³⁸




Figure 17: Glencarlyn train station

Increased dependability of the trolleys allowed residents of the Arlington area to work in the District of Columbia and thus, Alexandria County began to be marketed as a commuter suburb. Developers and real estate agencies advertised that the county allowed both convenience to Washington, D.C. and a healthy, bucolic setting for family life. The 1907 publication, *A Brief History of Alexandria County*, touted the advantages of the Arlington area's proximity to Washington, D.C.:

A person living in Alexandria County enjoys, free of cost, all the Government institutions of Washington city, its libraries, its colleges, schools, museums, art galleries, and public buildings and at the same time enjoys the health of country life and escapes all the discomforts of a crowded city.³⁹

³⁸ Rose, p. 140.

³⁹ Crandal Mackey, M.E. Church, and others, *A Brief History of Alexandria County, Virginia: Its Wealth and Resources, Great and Growing Industries, Educational and Social Advantages, Future Outlook Promising*

Several areas of ill-repute had developed, however, around Jackson City, Rosslyn, and St. Asaph's. Saloons, gambling rooms, and brothels were located in these areas, and lawlessness was rife. Not only did local citizens feel imperiled, but this activity slowed the marketability of Arlington County as a commuter suburb of Washington, D.C. While citizens groups like the Good Citizen's League of the 1890s did their best to clean up these areas, it was not until after the passage of the 1902 Virginia Constitution that it was possible to oust the corrupt officials protecting these illicit activities. Elections were held, and by 1904, a campaign was successfully waged against these activities. With the eradication of these undesirables, the image of Arlington improved, and real estate developers again began to promote the area for commuters. In 1910, there were as many as fifteen builders and real estate men in the County.⁴⁰ The local newspaper, *The Monitor*, recorded the following:

New homes are going up in every direction, some of them very costly. . . . During the past ten years [the county's] wealth has increased tenfold and many pieces of property are worth ten times their assessed value. There is not a vacant house in the County and the demand for houses by tenants far exceeds the supply. In twenty years Alexandria County will be a great city with 100,000 inhabitants and 20,000 homes if present growth is maintained, and, with electric railways at almost every door and costly villas on every hill, Alexandria County will be the proudest spot on the map of Virginia. Already the real estate transfers in the County exceed those of Alexandria City three to one.⁴¹

As all these changes were occurring, the demographics of Arlington were also rapidly changing. In 1870, the majority of the county was African-American, but by 1900, most of the residents were white.⁴² Between 1870 and 1900, the number of residents grew from 3,185 to 6,430.⁴³ By 1910, the population had nearly doubled, growing to 10,231. The growing number of residents was due not only to the increasing number of jobs available through the federal government because of the first World War, but also due to the growth of supporting service industries and retail establishments. Arlington was well on its way to becoming "the fastest growing county in

(Falls Church, VA: The Newell Printing Company, 1907), p. 19.

⁴⁰ Lee, p. 54.

⁴¹ Nan Netherton and Ross Netherton, *Arlington County in Virginia: A Pictorial History* (Norfolk/Virginia Beach, VA: The Donning Company Publishers, 1987), p. 98.

⁴² Rose, p. 126.

⁴³ 1870 census numbers from Alexandria County (VA) Census, reel 1632, and 1900 census numbers from Alexandria County (VA) Census, reel 1698.

the Commonwealth of Virginia, and indeed, for a time, in the United States."⁴⁴ Indeed, plats for 70 neighborhood communities were recorded in the county deed books between 1900 and 1910.

World War I to World War II Period (1917-1945)

In the World War I to World War II Period (1917-1945), Alexandria County developed a strong identity of its own. This individuality was formally fostered in 1920, when, owing to confusion between the City and County of Alexandria, the Virginia General Assembly voted to change the name of Alexandria County to Arlington County. The boundaries of the newly named county were challenged when the community of Clarendon attempted to incorporate as a town in 1920. This action was defeated when the courts ruled that Arlington County was "a 'continuous, contiguous, and homogeneous community' that could not be subdivided for the purposes of incorporating a part of it."⁴⁵ Thus, Arlington County began self-government as a single unit without subdivisions.

Beginning in 1920, when the census was just 16,040, Arlington County began to grow at an intense rate as a suburb of Washington, D.C. This compelled the General Assembly of the Commonwealth of Virginia to redistrict the area, giving Arlington County its own delegates in the House of Delegates in 1924 and its own state senator by 1944. In 1929, the City of Alexandria had annexed another portion of land from southern Arlington County that included the coveted Potomac Yards. Consequently, a special provision was introduced in 1932 preventing further annexation between the City of Alexandria and Arlington County; in 1965, a formal boundary was established for Arlington County that was comprised of 25.7-square miles.⁴⁶

Many of the residents who relocated to Arlington during this period were employed under the New Deal programs of the 1930s. The number of Arlingtonians continued to grow, with the population reaching 26,615 residents in 1930. This number was nearly doubled ten years later, in 1940, with a total of 57,040 residents. Of those employed in 1940, more than 40% were involved with the government on a local, state, and federal basis. Additionally, the growing number of government jobs and city wages were attracting local farmers, who began selling their land to speculating real estate developers.

The housing constructed to accommodate this growing number of Arlingtonians began to take a new form in the 1930s when multi-family housing was introduced to Arlington. The county's

⁴⁴ Rose, p. 174.

⁴⁵ Rose, p. 176.

⁴⁶ Rose, pp. 7-8, 172. The legislation passed in 1930 prohibits the appropriation of land from a county less than 30 square miles in area.




Figure 18: Colonial Village, typical building

first apartments, known as Colonial Village, was the vision of developer Gustave Ring. Ring had survived the Depression with careful management of his Westchester Apartment development in Washington. He saw the severe housing shortage of the 1930s as an opportunity to develop a large garden apartment complex. Ring purchased a tract of land, ideally located close to the city via the Key Bridge and Georgetown. Ring's architects Harvey H. Warwick, Sr., and Francis Koenig produced carefully conceived apartment building designs within park-like settings. Consequently, Colonial Village was the area's first garden apartment complex designed as a planned community, with adjacent shopping also developed by Ring. Meticulous attention was paid to the amenities and the comforts of the renters. The success of Colonial Village was immediate; the first phase was completed in 1935 with 276 apartments and a waiting list of 10,000 people.

The Buckingham Apartment Complex, also in Arlington, Virginia, equaled Colonial Village both in vision and practical application. The success of Buckingham Apartments was directly related to its appeal to the average government worker, and to the carefully integrated architecture and landscape plan, which made the apartments an affordable alternative to the usual city apartment building. Buckingham Apartments offered a unique residential enclave of domestically scaled apartment buildings that were closely associated with and enhanced by a courtyard and garden setting. Built on farmland in a developing suburban neighborhood, the rental apartment venture was met with enthusiasm and the apartments were rented quickly. Despite the introduction of

this new form of multi-family housing, the majority of dwellings constructed during this period continued to be freestanding single-family units.



Figure 19: Current plan of Buckingham Apartments, HABS No. VA-1076

Further improvements were made throughout the county during this period, including the establishment of county wide water and public sewer systems and the expansion of the public school system. Public health services were extended to include not only regulations, but control over the prevention of communicable diseases.

Arlington County's status as a commuting suburb was elevated during the World War I to World War II Period (1917-1945). This was due in a large part to the improvements in transportation, particularly the electric streetcars. By 1924, the Washington-Virginia Railway Co. (formerly the Washington, Alexandria and Mount Vernon line) had a total of 64 stops located within Arlington. The Washington and Old Dominion Electric Railway had 35 stops. The increasing acceptance of the automobile and the need for efficient transportation routes into the District of Columbia, however, dictated the 1932 construction of the Memorial Bridge and the opening of the George Washington Memorial Highway.⁴⁷ In turn, this led to the abandonment of the Great Falls and Old Dominion Electric Railway in 1935, which historically had been the area's fastest mode of transport into Washington, D.C. for employees, local farmers, and tourists.⁴⁸

The New Dominion Period (1945-present)

Following World War II, the population of Arlington continued to grow and the rural image of the county was dissipating as commercial centers like Rosslyn and Crystal City developed. In 1945, approximately seven hundred builders and real estate men were working throughout the county to erect single-family and multi-family dwellings.⁴⁹ The greatest increase in residents occurred between 1940 and 1950, when the population grew from 57,040 to just over 135,000. The federal presence within the county continued to increase with the development of the commercial center, which housed a number of federal agencies. The most significant increase in the federal presence is illustrated in the construction of the Department of Defense's Pentagon, the world's largest office building.⁵⁰ With over 3.7 million square feet covering 34 acres, the Pentagon was constructed between 1941 and 1943 for a cost of \$83 million on the site historically associated with the Freedman's Village. The five-story, five-sided building has 17 miles of corridor, 7,748 windows, and provides space for over 23,000 federal and military employees.

⁴⁷ Netherton, *Arlington County*, p. 138.

⁴⁸ Templeman, p. 160.

⁴⁹ Lee, p. 54.

⁵⁰ *Historic Arlington*, p. 13.

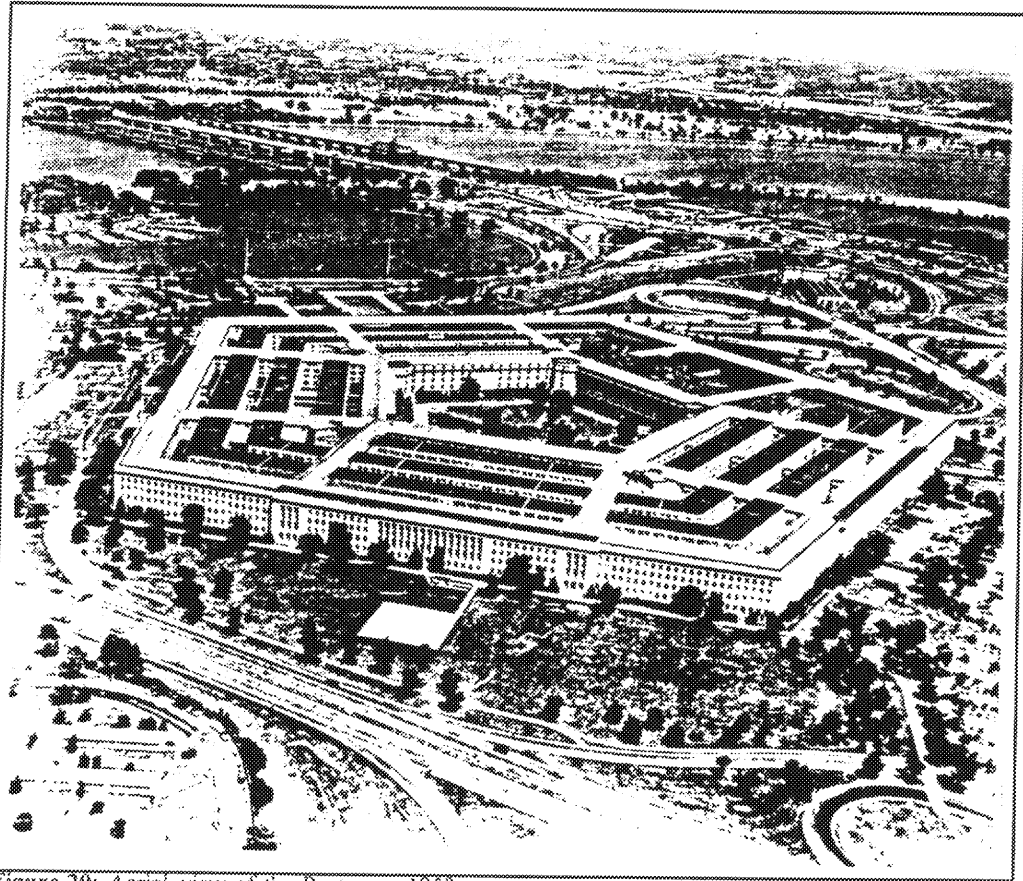


Figure 20: Aerial view of the Pentagon, 1958

In 1946, Dorothy Ellis Lee wrote:

For many reasons Arlington County is now unlike any other county in Virginia. It is largely residential and its population is made up primarily of government employees. Industry, manufacturing or farming, which in other counties and communities furnish the means of support for the bulk of the population, are of relatively minor importance to the economic life of Arlington. Most of the commercial interests have developed in the County for the support of residents whose livelihood is earned in Washington.⁵¹

The federal presence continued in Arlington County throughout the latter half of the 20th century,

⁵¹ Lee, p. 67.

and by 1962, more than half the county's residents worked for the federal government.⁵² This trend has continued to the present-day, with federal and international government employees making up 34.5% of the workforce in Arlington County in 1994.

As a whole the county was impacted by the "unprecedented rise in motor vehicle use and relative decline of mass transit; the evolution of regional shopping centers; the presence of the defense community centered at the Pentagon; the growth of apartment housing, both high-rise and low-rise; the increase of traffic with origins and destinations outside the county; and the changing patterns of local traffic circulation."⁵³ These new influences compelled the need for innovative planning and development tools involving "the parkway and expressway concepts in highway design; the conversion of stream valleys and other places not suitable for development into parks and nature conservancies; the inauguration in 1950 of long range capital improvements planning ...; ... [and the] adoption of a county master plan."⁵⁴

Suburban development continued with the construction of freestanding and attached houses serviced by purpose-built commercial districts that commonly exhibited the identical architectural style, form, and scale as the dwellings. Eventually, these commercial districts were overshadowed by the establishment of suburban department stores that became a new development force throughout Arlington and Northern Virginia. The evolution of the commercial "malls" led to further road improvements and the dependency on the automobile. With the demise of the trolleys throughout the Washington Metropolitan area in the 1960s, buses became the singular mass transit system for Arlington.

Presently, eight bridges connect Washington, D.C. to its largest suburb, Arlington County. The construction of the Metrorail between 1969 and 1986 further linked the two areas, with 12.2 miles of tracks and ten stations located in the county. Six-lanes wide, Interstate-66 connects Northern Virginia to Washington, D.C., running directly through Arlington County, east to west. With the 1970s construction of National Airport and a significant number of high-rise office buildings along the shore of the Potomac River, most notably in Rosslyn, Crystal City, and Pentagon City, Arlington County has become further incorporated into the Washington Metropolitan area.

In 1960, the county claimed 163,000 residents, rising in 1970 to 175,000; however by 1980, the number had dropped to 152,599. The demographics of Arlington's population are also changing with 76.6% percent of the residents in 1994 being white, 10.5% African-American, 6.8% Asian-

⁵² Arlington County School Board, *The Arlington Story 1962* (Arlington, VA: The County School Board of Arlington, Virginia, 1962), p. 30.

⁵³ Netherton, *Arlington County*, p. 168.

⁵⁴ Netherton, *Arlington County*, p. 169.

Pacific Islander, and 13.5% of Hispanic origin.⁵⁵ In 1990, the United States Census Bureau reported that the population of Arlington County had begun to increase, reaching 170,936. No longer simply a commuting suburb, it had become an important employment center for a number of government workers and contractors (34.5% federal and 3.6% state and local). In fact, Arlington now has a greater daytime population than nighttime (254,400 versus 202,200 in 1994), and apartment dwellers outnumber those in single-family homes. No longer tied to single-family development, current Arlingtonians are of a more transient nature, being single and between the ages 25 and 34. Even the small industries (11.5% in 1994) that once thrived in Arlington despite the great federal presence have been forced out, and tourism has become Arlington's leading industry.⁵⁶

Today, almost all of the land in Arlington has been developed, and consists of extensive single-family residential neighborhoods, and areas where commercial, office and multi-family dwellings dominate. Although no longer rural, Arlington County remains a continuous, contiguous and homogeneous suburban community, with an economy that reflects a key federal presence and a steadily expanding roster of national association and corporations. Rose noted in *Arlington County, Virginia: A History* that Arlington is now thoroughly urban and a part of the core of the Washington Metropolitan Area. In a sense, it has rejoined the District of Columbia from which it was divorced 130 years ago.⁵⁷

⁵⁵ "Arlington County Profile: Demographics," On the internet: <http://www.co.arlington.va.us/>.

⁵⁶ Netherton, p. 184.

⁵⁷ Rose, p. 229.

HISTORIC THEMES

The Virginia Department of Historic Resources has developed eighteen historic themes that capture the context of Virginia's heritage from the earliest times. Eleven of the eighteen themes are discussed here as they pertain to the extant historic resources within the survey area of south Arlington County. The most prevalent theme is the Architecture/Community Planning Theme, followed closely by the Domestic Theme. Resources relating to the Commerce/Trade, Religion, Funerary, Education, Social, Settlement Patterns, Recreation/Arts, Military/Defense, and Ethnicity/Immigration themes were also identified, although only minimally. The remaining themes -- Subsistence/Agriculture; Government/Law/Political; Health Care/Medicine; Transportation/Communication; Industry/Processing/Extraction; Landscape; and Technology/Engineering -- were not identified during this survey; however, they have been discussed at length in the preceding Historic Context of the county as a whole. Whenever possible, the resources were placed within the eighteen historic contexts established by VDHR to allow for a better understanding of the development impacts affecting the survey area.

1. THEME: DOMESTIC

RESOURCE TYPES: Single-Family Dwellings, Multiple-Family Dwellings, and Domestic Outbuildings

During this first phase of the architectural survey of south Arlington County, 745 resources out of a total of 761 properties were documented as associated with the Domestic Theme. This number includes one architecturally significant dwelling, the Ball-Sellers House (00-9), and its associated outbuildings, that have been listed on the Virginia Landmarks Register and the National Register of Historic Places, and the previously documented Arlington Village (00-24). The resource types identified in the survey area include 717 single-family dwellings, 27 multi-family dwellings, and 412 associated outbuildings, such as sheds, carports, greenhouses, and garages. Intense development of domestic buildings in this area began in the Reconstruction and Growth Period (1865-1917), extending into the World War I to World War II Period (1917-1945). The greatest growth within the survey area occurred between 1920 and 1929, with 56% of the 745 domestic buildings being erected during this nine-year span. This increase in domestic buildings can be directly associated with the need for working and middle class housing for the employees brought to the Washington Metropolitan area by the federal government. The construction of multi-family dwellings, which provided the greatest concentration of housing within a limited area, was introduced in Arlington in the 1930s. This practice reached its culmination in the survey area during the World War I to World War II Period (1917-1945), with the construction of 27 multi-family dwellings.

The domestic resources in the survey area, both single-family and multi-family dwellings, are typically one-and-a-half-stories to two-stories in height, constructed of wood frame on solid brick or molded concrete block foundations. The roofs are primarily side gable, hipped, or flat, and typically clad in asphalt shingles. The more modest dwellings in the survey area are three-bays wide with a central entry; however, a significant number of side-passage dwellings were documented. In total, 492 or 69% of the single-family dwellings have one-story porches on the facade. The architectural styles in the survey area range from the 18th century Federal style to the International style of the mid-20th century. The dominate domestic style, which also illustrates a building form, is the Bungalow/Craftsman style, comprising 357 out of the 745 (or 48%) of the domestic properties surveyed.

Typically, the majority of the suburban domestic buildings had associated outbuildings. Since most suburbs throughout the nation developed after 1900 were predicated on use of the automobiles, garages were an essential feature. A total of 231 garages were identified during the survey, 176 of which were determined to be historically associated with the primary dwelling. Instigated by the mail-order catalogues in the 1910s and 1920s, the garages and other associated outbuildings tended to be similar in style and form to the dwelling house. Unlike the garages, the sheds in the survey area appear to be extremely unassuming and of a prefabricated nature. The utilitarian function of the buildings dictated the one-story, front gable form of the sheds. A total of 156 sheds were documented in the survey area, only 17 of which were ascertained to be historic.

While the style and forms will be discussed under the Domestic Theme, a more in-depth description and comparison will be examined in the Architecture/Community Planning Theme.

European Settlement to Society Period (1607-1750)

Although the process of patenting and settling of the land did not generally begin until well into the 17th century, it is known that Virginia colonists constructed houses in four basic forms during the late 17th and early 18th centuries. Hugh Morrison, in his authoritative study, *Early American Architecture*, determined four basic plans for these early dwellings: the one-room plan with an end chimney; the two-room plan with hall and parlor; the central-hall plan with end chimneys; and the most sophisticated, and most likely the last of these to be developed, the cross plan with a two-story front projection and a projecting stair tower to the rear.⁵⁸ Typically, these dwellings were crudely constructed of local materials without stylistic embellishments.

Before the railroads, the only means of efficiently transporting bulky goods of relatively low value, such as cut lumber, brick and quarried stone, was by water; thus, coastal towns and villages had access to a variety of domestic or imported construction materials, as did those inland farmers and villages located near canals or dependable navigable rivers. Elsewhere, the costs and difficulties of horse-and-wagon transportation greatly restricted all but the most affluent to utilize materials found on or near the construction site. The eastern half of the country was covered with a seemingly endless supply of virgin forests, encouraging and enabling timber construction principles familiar to the English and French colonists. The buildings were constructed with massive framework of hewn timber (post-and-girt construction) which, in the New World, were generally covered by thinner strips of wood to make a watertight exterior. These traditions dominated early folk building in both New England, where frame, massed-plan (more than one room deep) houses became the norm, and the early settlements of the Tidewater South, where frame houses with a linear plan (one room deep) dominated. As settlement expanded, more distinctive traditions of wooden building techniques evolved, blending the linear plans of the Tidewater South with the use of horizontal log walls. This Midland tradition of log building dominated in the Arlington area during Virginia's European Settlement to Society Period. In fact, the use of log construction with wooden chimneys was so common that the Town of Alexandria specified in 1748 that dwellings must have stone or brick chimneys. Undoubtedly some of the better houses in the county were constructed of brick, as clay pits were an accessible source along the Potomac River. Located slightly inland from Alexander's Island to Alexandria, the clay pits supported a considerable brick-making industry in the latter decades of the 18th century until the mid-19th century; however, there are no documented extant brick dwellings from this period located in the survey area.

⁵⁸ Hugh Morrison, *Early American Architecture: From the First Colonial Settlements to the National Period* (New York: Oxford University Press, 1952), pp. 140-141.




Figure 21: Abington, circa 1920.

Despite the vast number of ensuing land grants in the 17th and 18th centuries, the Arlington area was “found to be infested with dangerous Indians . . . the reason why actual seating was delayed until the beginning of the 18th century.”⁵⁹ One of the largest land grants in Arlington was the 8,000 acre Howson Patent, granted to Captain Robert Howson in 1669.⁶⁰ The patent, the last to be granted by the Crown, was eventually sold to John Alexander and subdivided by his heirs, although it remained unsettled until the middle part of the 18th century. This patent was the site of the first known residential construction during the early years of Arlington County’s history. Located near the present site of National Airport, the frame dwelling known as Abington (00-41) was documented in 1746 as the home of Gerrard Alexander. Significantly altered and eventually abandoned in the early 20th century, the building has deteriorated beyond recognition and repair, burying its original plan and materials. The oldest known *extant* dwelling erected in the survey area during this period is the Ball-Sellers House (00-9) at 5602 South Third Street. Built originally of logs, the oldest portion of the structure has been documented to have been erected between 1742, when John Ball received his patent from Lord Fairfax, and 1770. Acquired by the Arlington Historical Society in 1975, the dwelling has been greatly altered, although the

⁵⁹ Rose, p. 24.

⁶⁰ The Howson Patent was recorded in 1669 as 6,000 acres; however, when the land was resurveyed in 1746 the actual acreage was 8,000.

original one-room plan is evident. The house was subsequently listed on the Virginia Landmarks Register and the National Register of Historic Places.



Figure 22: Ball-Sellers House (00-9)

Colony to Nation Period (1750-1789)

In general, the dwellings erected during this period continued to be modest in size and ornamentation. Typically Georgian in style, the dwellings of the Middle Colonies were usually constructed of stone or brick with variations of northern and southern architectural trends. The most common form of dwelling in Virginia during this period was the rectangular block with side-gable roof and end chimneys. With the end of the Revolution, the country as a whole began to develop new building styles, such as the Federal and Early Classical styles, based on changing European fashions.

The Arlington area remained substantially undeveloped overall, largely in part to the immutable fear of Indian attacks and the impending Revolutionary War (1775-1783). Additionally, the typical land patents were vast in size and often granted to only a select number of individuals; thus, the greatest concentration of residential development was centered in the port city of Alexandria as it had been completely platted. The Georgian-style Carlyle House at 123 North Fairfax Street, completed in 1752, is an excellent example of the larger residential dwellings erected in the City of Alexandria.

During the Colony to Nation Period (1750-1789), the survey area, located within the Howson patent, was largely under the ownership of John Parke Custis (1753-1781), the son of Martha Washington by her first marriage to Daniel Parke Custis. Purchased in 1778 from Robert and Gerrard Alexander, the land became known as the Arlington plantation with Abington serving

as the main dwelling house. George Washington protested that the land could not be induced to yield enough to verify the exorbitant purchase price. However, Custis maintained that the property was "situated in a part of the state where lands will rise in value."⁶¹

Ironically, Curtis' monopoly of the land, as well as the Revolutionary War, greatly impeded residential development of this area during the Colony to Nation Period (1750-1789). Any structures erected during this period were razed in the early part of the 20th century when the area became a commercial and residential suburb of the District of Columbia, just as John Parke Custis had envisioned approximately 140 years earlier. Consequently, no domestic resources dating from 1750 to 1789 are extant in the survey area.

Early National Period (1789-1830)

The Early National Period in the context of Virginia parallels that of the Federal and Early Classical Revival styles of architecture. The Federal style, like the preceding Georgian style, was commonly a simple box, two or more rooms deep, with doors and windows arranged in strict symmetry. More frequently than in Georgian houses, however, the Federal style box was embellished with projecting wings or attached dependencies. Indeed, the style is perhaps best known for elaborate, but rather atypical, high-style examples having curved or polygonal projections to the side or rear. Alexandria and Georgetown, both prospering because of their location near the newly developing national capital, had a high concentration of high-style Federal style townhouses. Today, many examples of the Federal style townhouse remain intact in both port cities.

The Early Classical Revival style is traditionally distinguished by an entry portico dominating the facade, normally equaling it in height. The portico roof usually was supported by four Roman Doric or Tuscan columns set on a shallow square plinth. Like their Federal-style contemporaries, most Early Classical Revival examples had a prominent fanlight over the front entry and elaborately detailed interiors. The best known example of the Early Classical Revival style, which lend itself to freestanding dwellings rather than townhouses, was Arlington House. Constructed between 1802 and 1817, Arlington House (00-1) was erected by George Washington Parke Custis (1781-1857) overlooking the federal city.

⁶¹ Rose, p. 61.




Figure 23: Arlington House

Unlike the flanking port cities of Alexandria and Georgetown, Arlington continued to serve as a rural agricultural center with a population of only 1,325 people in 1810. The survey area, which had been inherited by George Washington Parke Custis in 1802, was used as agricultural land with only a few tenant and slave quarters dotting the landscape. Thus, no domestic resources were documented during this survey phase that dated from the Early National Period (1789-1830).

Antebellum Period (1830-1860)

During the Antebellum Period, transportation in and around Arlington County was greatly improved by the construction of canals, trading routes, and railroads, bringing new residents to the rural community. Numerous dwelling houses were erected in the Arlington area by relocated Northerners and vacationing residents of Washington, D.C., which was known for its sweltering summer heat. However, the lack of domestic structures within the survey can still be directly tied to the sole ownership of the vast land patents and the agricultural nature of the area.

Drawing from published house plan books, the dominant style of the period was Gothic Revival. This style was seldom applied to urban houses as the plan books stressed *rural* settings and the emphasis on high, multiple gables and wide porches did not lend itself to narrow urban lots.

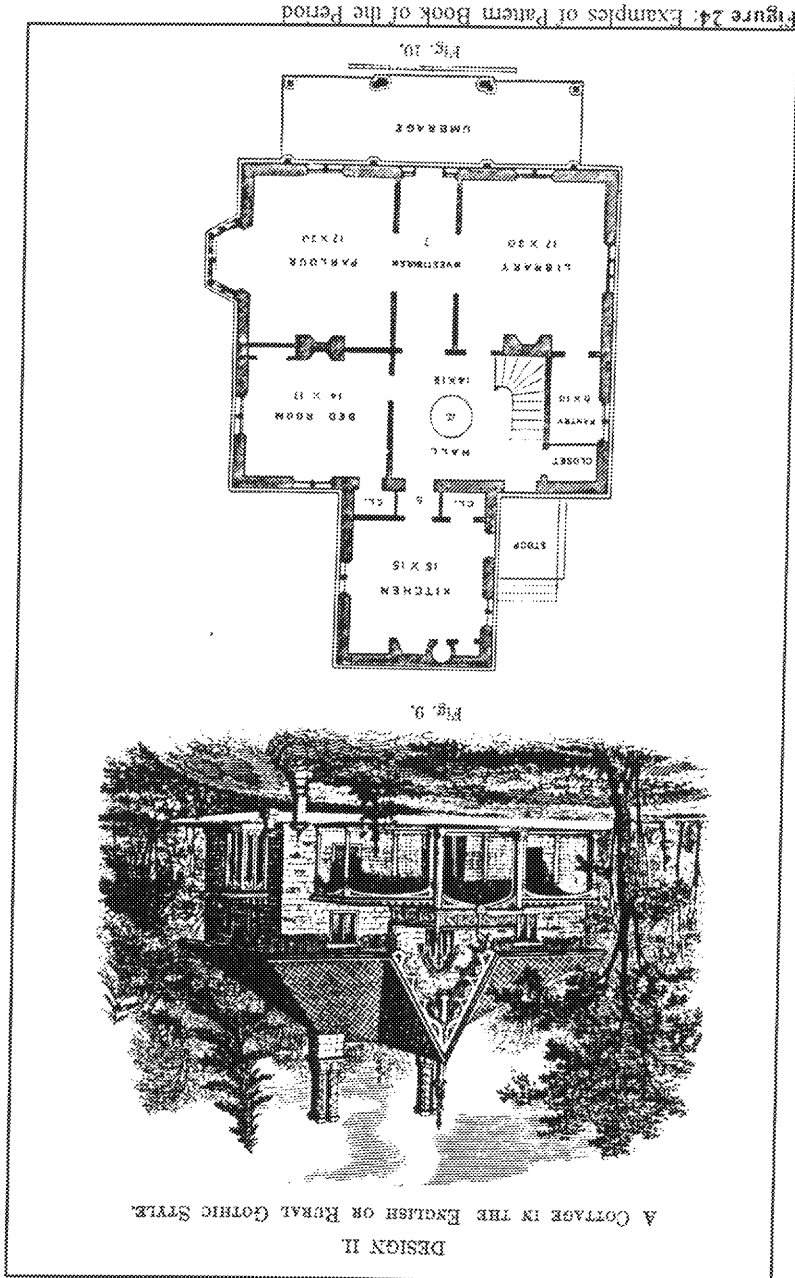


Figure 24: Examples of Pattern Book of the Period

Only one domestic building was identified in the survey that dated from the Antebellum Period (1830-1860). Benefiting from the natural landscape of the area, the dwelling at 2528 Shirlington Road (00-1039) is a late (significantly altered) example of the style, dating from 1855-1870. Although vernacular in detail when compared to the traditional Gothic Revival style buildings, the two-story building retains its asymmetrical plan and random-coursed stone foundation.

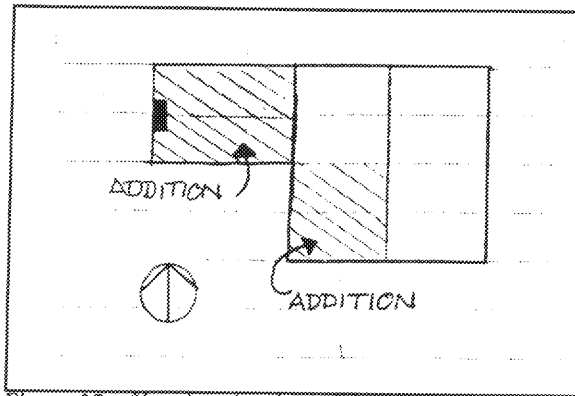


Figure 25: Site plan showing original plan of 2528 Shirlington Road (00-1039)




Figure 26: Side elevation of 2528 Shirlington Road (00-1039).

Civil War Period (1861-1865)

The middle part of the 19th century saw the greatest variety of architectural influences that led to numerous fashionable styles and forms. Following the traditions of the Picturesque Movement that began with the ever popular Gothic Revival style, the Italianate style emphasized heavy ornamentation, wide overhanging eaves, and tall narrow windows. During this period, rapid industrialization and the growth of the railroads led to dramatic changes in house design and construction. Mass-production of doors, windows, roofing, siding, and decorative detailing in large factories allowed merchandise to be shipped at relatively low cost. However, hostilities throughout the country during this period greatly restricted the progress of the Late Victorian trends until after the close of the Civil War.

During the Civil War Period (1861-1865), the Arlington area was occupied by the Army of the Potomac. Immediately upon arriving, the Federal troops began to erect forts, lunettes, ravines, and bridges in an effort to protect the nation's capital. The residents of the area, accustomed to traveling to Washington, D.C. and local ports, were circumscribed by the troops and forced to abandon their traditional way of life. Unfortunately, land and buildings were appropriated for military use, and inevitably suffered from misuse or destruction. The economy of Arlington, like the rest of the Confederacy, quickly declined. Consequently, many historic resources were destroyed and no domestic improvements were made during this period in the survey area, or Arlington as a whole.

Reconstruction and Growth Period (1865-1917)

During the Reconstruction and Growth Period, the number of residents grew from 3,185 in 1870 to 6,430 residents in 1900. By 1910, the population had nearly doubled, growing to 10,231.⁶² The increasing number of residents was due not only to the increasing number of jobs available through the federal government, but the expansion of supporting service industries and retail establishments. This period brought about major civic, social and governmental improvements throughout the county that, in turn, prompted real estate operators to promote new neighborhood communities, many of which were located along the railway lines that provided direct access to Washington, D.C. Areas developed by the beginning of the 20th century included Addison Heights, Johnston's Hill, Queen City, Nauck, Butler-Holmes, Corbett (now Barcroft), Glencarlyn, Bon Air, Fostoria, High View Park, Hall's Hill, Cherrydale, Clarendon, Ballston, Fort Myer Heights, and Rosslyn.⁶³

⁶² 1870 census numbers from Alexandria County (VA) Census, reel 1632, and 1900 census numbers from Alexandria County (VA) Census, reel 1698.

⁶³ Rose, p. 140.

The growth and development of the Washington Metropolitan area, which paralleled that of the entire nation, began to feverishly expand following the Civil War. Consequently, the last third of the 19th century was marked by a power struggle between architects, plan-book writers, builders, and social reformers, all of whom tried to gain control over the vast new middle-class housing market. At stake were not only millions of new customers and the opportunity to make a fortune, but the ideals of home and family and the chance to once again make single-family housing a standard for the nation.⁶⁴ Beginning with the horse-drawn railway cars and later with the electric trolley lines, the burgeoning transportation facilities greatly aided in the promotion of a new vision of suburban neighborhood living.

Expanding on the Late Victorian trends that began in the Civil War Period (1860-1865), the architecture of the Reconstruction and Growth Period (1865-1917) in Virginia and Washington, D.C. included more elaborate detailing and intricate floor plans. With little attempt to be historically precise, the stylistic detailing was freely adapted from both Medieval and classical precedents. Typical styles of the period included the Second Empire, Stick, Queen Anne, Shingle, and Richardsonian Romanesque, all of which often incorporated traditional elements from the Gothic Revival and Italianate styles. The domestic structures of the Victorian era had irregular plans, strong asymmetrical facades, and steeply pitched roofs. Continuing beyond the era associated with the Victorian period, this architectural experimentation began to encompass more precise copies of earlier styles, especially those of Colonial America. This movement began with the Centennial celebrations of 1876 and picked up momentum through the 1880s and 1890s to become dominant in the 20th century. Styles and forms included the Colonial Revival, Tudor Revival, Craftsman, and Bungalow.

Within the survey area, 153 domestic resources were identified as associated with the Reconstruction and Growth Period (1865-1917), all of which are single-family dwellings. Following a nominal development spurt at the beginning of the 20th century, the majority of the dwellings dating from this period, a total of 109, were erected between the years of 1910 and 1917. During this period, transportation lines, community services such as water and sewer, and the influx of government workers caused a substantial rise in the population of the survey area, which was developing rapidly as a suburban community of the District of Columbia.

The dominant form and detailing in the survey area followed the Bungalow/Craftsman style (90 of the 153 surveyed). Interspersed throughout the area were numerous examples of Queen Anne, Colonial Revival, and Italianate style dwellings. Traditionally, the domestic buildings were one-and-a-half-stories or two-stories in height with full-width porches on the facades. Of the 153 domestic resources, a total of 133 have porches. The roof-lines are primarily low-pitched side-, front-, or multiple gables. The low pitch of the roofs directly related to the reduced number of dormers, just 46 in all. Interestingly, 106 of the 153 domestic resources dating from this period

⁶⁴ Clifford Edward Clark, Jr. *The American Family Home, 1800-1960*. (Chapel Hill, NC: The University of North Carolina Press, 1986), p. 73.

are set upon concrete foundations. These foundations are predominately parged, although 65 of the resources are concrete block.

The oldest dwelling located in the survey area that dates from the Reconstruction and Growth Period (1865-1917) is Eastlawn at 301 South Kensington Street (00-534). The original portion of the dwelling was constructed in 1868 by Henry Howard Young. It was originally constructed as a single-family dwelling; however, it was converted into a summer house following Young's construction of a more imposing permanent dwelling. Renovated in the 1970s, the altered building presently exhibits the Colonial Revival style, although its original Georgian form is evident. Erected originally on the site of the Northern Virginia Doctors Hospital, the building was moved in 1959, and again in 1976 to its present site.




Figure 27: Eastlawn at 301 South Kensington Street (00-534)

Also dating from the early part of the period is the Harry Gray House at 1005 South Quinn Street (00-515). Constructed in 1881, the freestanding dwelling was constructed by Harry Gray, the son of slaves from Arlington House. Urban in form, the building was the first red brick townhouse erected in Arlington County. The dwelling, that some sources state has been moved, is an excellent example of the Italianate style with segmentally arched window openings and an ornately bracketed cornice. The side-passage dwelling is two-stories in height with a low-pitched sloping roof.



Figure 28: Harry Gray House at 1005 South Quinn Street (00-515)

Set upon a hill on the 2200 block of Shirlington Road are two of the more sizable domestic dwellings in the area. Dating from 1880 to 1895, the imposing Queen Anne style dwellings appear to have been constructed at the same time by one builder. Despite slight variations in ornamentation, the frame dwellings at 2237 Shirlington Road (00-503) and 2249 Shirlington Road (00-504) have two-and-a-half-stories and are two-rooms deep with steeply pitched cross gable roofs, an element of the Gothic Revival style. The full-width porches on the three-bay-wide facades provide access to centrally placed single entries.



Figure 29: House at 2237 Shirlington Road (00-503)

The typical Bungalow/Craftsman style, which gained popularity in the early 20th century, can be identified by the horizontal lines, deep, full-width porches, low-pitched roofs, broad eaves, an emphasis on natural materials, and a general air of informality. First used as vacation cabins, the Bungalow's small scale, informal floor plans, sheltering porches, and inexpensive building materials made it a natural addition to suburban communities.⁶⁵

Within the survey area, between 1865 and 1917, a total of 90 Bungalow/Craftsman style domestic

⁶⁵ James C. Massey and Shirley Maxwell, "A Nation in Bungalove," *Old House Journal*, Volume XXIV, Number 2, March/April 1996, p. 35-36.

dwellings were surveyed. Typical examples of the domestic Bungalow/Craftsman dwellings documented in the survey area include the modest buildings at 631 South 23rd Street (00-1130); 640 South 22nd Street (00-594); 1914 South Langley Street (00-481); and 1910 South Nelson Street (00-502). Similar in scale, the dwellings are bungaloid in form and one-and-a-half-stories in height with front one-story porches. The building at 1914 South Langley Street (00-481) has the typical low-pitched hipped roof, spacious porch extending across the facade, and exaggerated overhanging eaves. Illustrating the bungalow form with less assuming detail, the building at 1910 South Nelson Street (00-502) has a low-pitched side gable roof, full-width front porch, and meager overhanging eaves.



Figure 30: House at 640 South 22nd Street (00-594)



Figure 31: House at 1914 South Langley Street (00-481)




Figure 33: House at 1910 South Nelson Street (00-502)




Figure 32: House at 631 South 23rd Street (00-1130)

The Bungalow form was ornamented to illustrate many of the fashionable influences of the period, including Craftsman, Prairie School, Shingle, and Mission Revival styles (See Architecture/Community Planning Theme). Additionally, the form was altered slightly within suburban neighborhoods, providing some variation to the context.

Augmenting the Bungalow in the residential areas of south Arlington is the American Four-Square. Popular throughout the nation, the Four-Square provided the working and middle class with a larger, more stylish form that lacked the traditional ornamentation. Consequently, the form was cheaper to construct and fit well with an egalitarian society's demand for simple building materials that made no false claims to richness.⁶⁶ Additionally, the Four-Square suited the modern building techniques and materials that ranged from conventional frames covered in weatherboards, shingles, or brick veneer to solid brick, cast-cement block, or poured concrete. Built above a raised basement, Four-Squares were generally two or three bays wide, two- to two-and-a-half-stories high with a hipped or pyramidal roof pierced by dormers. Basically open in plan, the interior had four equally sized rooms on each floor with a side stair. The corner reception hall, parlor and dining room were all connected by open archways or large sliding doors, and only the kitchen was fully partitioned off.⁶⁷

The two-and-a-half-story dwelling at 1913 South Langley Street (00-485) that dates from between 1900 and 1920 displays the traditional Four-Square form, including the hipped roof, dormers, and full-width front porch. Dating from the same period, the two-and-a-half-story frame dwelling at 1925 South Langley Street (00-484) is identical in form and detailing, save for the porch supports. Both buildings are two bays wide and two bays deep; however, 1925 South Langley Street (00-484) has a smaller plan.

⁶⁶ James C. Massey and Shirley Maxwell, "The All-American Family House: A Look at the Foursquare," *Old-House Journal*, Volume XXIII, Number 6, November/December 1995, p. 31.

⁶⁷ Thomas W. Hanchett, "The Four Square House Type in the United States," *Perspectives in Vernacular Architecture*, edited by Camille Wells, (Columbia, Missouri: The University of Missouri Press for the Vernacular Architecture Forum, 1987), p. 51-53.




Figure 34: House at 1925 South Langley Street (00-484)



Figure 35: House at 2901 South 20th Street (00-1084)

Two identical examples of the Four-Square domestic form are located at 2901 South 20th Street (00-1084) and 624 South 25th Street (00-630). Covered by pyramidal roofs with casement dormer windows, the buildings are both constructed of brick. Detailing includes overhanging eaves with exposed rafters, full-width porches supported by brick posts, paired and single windows, and corbel-capped exterior end brick chimneys that pierce the eaves.



Figure 36: House at 722 South 22nd Street (00-610)

With the identical block-like form as the Four-Squares, the building at 722 South 22nd Street (00-610) is two-bays wide with a side-passage entry. The two-story dwelling is covered by an extremely low-pitched hipped roof that has spacious overhanging eaves. This form, influenced by the Craftsman and Prairie styles, was documented three times in the survey area. Ranging in date from 1910 to 1925, the buildings at 633 South 22nd Street (00-595) and 622 South 18th Street (00-805) also display this block-like form and detailing.

Beginning in the 1880s with the large-scale production of Portland cement, concrete gained a new level of quality and availability. Concrete block houses were built by do-it-yourselfers, or contractors acting as local real estate entrepreneurs. The oversized blocks could be bought from a local building supplier or made right at the construction site, thus, reducing the cost. In suburban communities, the American Four-Square and the Bungalow lent themselves well to the use of concrete block masonry because of the square or rectangular plans. Varying in style and detailing, the concrete block houses were inexpensive, fireproof, and convenient.⁶⁵

⁶⁵ J. Randall Cotton, "Return to Concrete Block Houses," *Old House Journal*, Volume XXIII, Number 2, March/April 1995, pp. 33-39.



Figure 37: Concrete Block House at 606 South 18th Street (00-810)

The greatest number of concrete block houses within the survey area were constructed during the Reconstruction and Growth Period (1865-1917), seven of the thirteen identified. These include the dwellings at 801 South 23rd Street (00-571); 2320 South Fern Street (00-587); 633 South 22nd Street (00-595). Of the seven surveyed, only one of the dwellings was erected with molded concrete blocks. Located at 606 South 18th Street (00-810), the L-shaped dwelling is three bays wide with a central-passage plan. The Tuscan columns supporting the front-gabled portico over the main entry of the building, which was erected between 1915 and 1925, serves as the only source of applied detailing. The building material itself functions as the ornamentation, a trend that more fully developed in the 1940s and 1950s, particularly in government facilities.




Figure 38: House at 3104 South 19th Street (00-1077)

Examples of the modest suburban domestic structures commonly constructed in the later years of the Reconstruction and Growth Period (1865-1917) include 635 South 19th Street (00-782); 1018 South Rolfe Street (00-521); and 3104 South 19th Street (00-1077). Bungalows in form, these modest frame dwellings are generally one-and-a-half-stories with minimal detailing.

The most distinctive domestic structure identified is located at 2310 South Nelson Street (00-1076). Erected between 1905 and 1920, this one-and-a-half-story frame dwelling has a shotgun plan. One room wide, shotgun houses typically featured a gable-end entry and consisted of two or three all-purpose rooms placed back to back. Associated primarily with the rural South, the shotgun traditionally was used for workers' and tenants' housing, and, by the 1920s, was found nation-wide. As the only documented example in the survey area, this shotgun dwelling has limited detailing and has been significantly enlarged. The neighboring context, as well as the reconstructed brick foundation, strongly suggest that the building was moved to its present site.



Figure 39: Shotgun House at 2310 South Nelson Street (00-1076)

Domestic Outbuildings

During the Reconstruction and Growth Period (1865-1917), many of the domestic dwellings had associated outbuildings. A total of 87 associated outbuildings were documented in this survey area, 44 of which are historic. This included one carport, one gazebo, one kennel, two guest houses, 35 sheds, and 47 garages.

The need for traditional outbuildings between 1865 and 1917 was limited to the garage; thus, many of the sheds associated with domestic buildings of this period are not historic and tend to be of a prefabricated nature. Of the 35 sheds associated with this period, only seven are historic.

Traditionally, garages of this period mimicked the architectural style and detailing exhibited on the dwelling. This was particularly true in regard to building materials, roof form, and building plan. The frame dwelling and the garage at 830 South 21st Street (00-698) were erected simultaneously between 1915 and 1930. Similar detailing includes the corner boards, gable roof, window and door surrounds, and weatherboard cladding. Other excellent examples include 505 South 24th Street (00-658) and 625 South 25th Street (00-630). Of the 47 garages included in the survey, remarkably 35 were determined to be historic.




Figure 40: Garage at 830 South 21st Street (00-698)



Figure 41: House at 830 South 21st Street (00-698)




Figure 42: Garage at 625 South 25th Street (00-630)




Figure 43: House at 625 South 25th Street (00-630)

World War I to World War II Period (1917-1945)

During the World War I to World War II Period (1917-1945), the county as a whole was developing at a rapid rate as a suburban community with strong ties to Washington, D.C. Many of the employees under the New Deal programs of the 1930s relocated to Arlington during this period. The number of Arlingtonians continued to grow, with the population reaching 26,615 residents in 1930. This number was nearly doubled ten years later, in 1940, with a total of 57,040 residents. Of those employed in 1940, more than 40% were involved with the government on a local, state, and federal basis. Additionally, the growing number of government jobs and city wages caught the attention of local farmers, who began selling their land to speculating real estate developers.

Between 1917 and 1945, the survey area saw its greatest phase of development, with the construction of 594 domestic dwellings (78% of the domestic resources identified). Of those 594 buildings, 567 were single-family dwellings and, for the first time in southern Arlington County, 27 were multiple-family dwellings. Seven of the multiple-family dwellings included in the survey were actually apartment complexes, providing an overwhelming total of 134 domestic units. The largest of these complexes, located in Arna Valley, has 83 associated buildings with two different building forms. Arlington Village (00-24), one of the earliest garden apartment complexes in the survey area, was constructed in 1939 and includes more than 655 units. Although not included in the actual survey, the village was documented in VDHR-IPS based on written reports. A total 223 twin multi-family dwellings were identified in the survey area, with approximately eight different building forms. The greatest concentration of these is located in Columbia Heights, which has 142 units with four different building forms.

Beginning in 1917, Arlington County became the largest suburb of Washington, D.C., due to domestic resources within the survey area being erected to primarily serve the growing government population. Between the years 1920 and 1929, the greatest number of single-family domestic resources were constructed, 423 of the 594 surveyed. Typically, the buildings were one-and-a-half-stories to two-and-a-half-stories in height with three-bay wide front porches. The plan of the dwellings usually had a central-passage and were two-rooms deep. Roof-lines tended to be hipped, gabled, or gambrel, clad in asphalt shingles. Continuing the architectural styles and plans of the previous period, the domestic buildings of the World War I to World War II Period (1917-1945) were primarily erected in the Bungalow/Craftsman and Colonial Revival styles. By the early 1920s, inexpensive techniques were perfected for adding a thin veneer of brick or stone to the exterior of traditional balloon-framed houses; thus, even modest cottages began to mimic, in brick veneer, the masonry facades of traditional landmarks. The resulting burst of period fashions drew on the complete historical spectrum of European and Colonial American housing styles and dominated domestic building during the 1920s and 1930s. In the mid-1930s, the beginning of a new wave of modernism appeared, although the resulting Modernistic and International styles remained rather rare and avant garde.

The Bungalow/Craftsman style dwellings were the dominant style and form of domestic structure being erected during this period. However, the number of domestic dwellings following this style and form greatly increased because of the availability of kit-house and mail-order plans. The largest, and by far the most well known, of the mail-order companies was Sears, Roebuck and Company of Chicago, Illinois. The company began to design and sell house kits in the mid-1890s, and in its three decades of operation, Sears made a substantial contribution to 20th century housing in America. Sears, however, was not the only American company to manufacture or sell houses through mail-order catalogs, nor was it the only company to sell house designs. The late 19th and early 20th centuries were ripe for entrepreneurs who sold architectural plans as well as the houses themselves. The Hodgson Company, Aladdin Homes, Ray H. Bennett Lumber Company and Montgomery Ward all had their start in the housing business between 1895 and 1910. One of the reasons for the popularity of Sears houses was that they consciously reflected

popular American tastes of the period. All shipping was done by rail; consequently the largest concentration of mail-order houses is in the Northeast and Midwest, which were all served by more rail lines.⁶⁹

It has been documented that Arlington County contained numerous examples of mail-order and catalog houses, particularly in those communities located within close proximity to Washington, D.C. and to the rail lines. South Arlington, where the survey was conducted, contains examples of the mail-order and catalog housing, many of which are genuine examples. Commonly, builders and real estate developers purchased a plan and proceeded to erect numerous examples of the building based on the original mail-order design. Consequently, positive identification of mail-order and catalog houses during a reconnaissance survey is nearly impossible; however, at least 33 possible houses have been identified. The date of construction for all possible examples, which ranges from 1915 to 1932, was largely based on the date provided in reproduced mail-order catalogs.

Excellent examples include the modest one-and-a-half-story building at 905 South 19th Street (00-756); larger two-and-a-half-story dwelling at 645 South 24th Street (00-573); 620 South 24th Street (00-586); and 612 South 24th Street (00-590).

⁶⁹ Katherine Cole Stevenson and H. Ward Jandl, *Houses by Mail: A Guide to Houses from Sears, Roebuck and Company*. (Washington, D.C.: The Preservation Press, 1986), pp. 19-30; *Aladdin "Built in a Day" House Catalog, 1917: The Aladdin Company*, (New York, New York: Dover Publications, Inc., 1995), passim.



Figure 44: Possible Sears, Roebuck and Company House at 620 South 24th Street (00-586)





Figure 45: Possible Sears, Roebuck and Company Mail-Order House at 645 South 24th Street (00-573)

FIVE ROOMS AND SLEEPING PORCH



Honor Bill
The Sunbeam
 No. F3194A "Already Cut" and Fitted
\$2,707⁰⁰

THE SUNBEAM is a one story and a half modern bungalow of the better kind. Built in many exclusive suburbs, sometimes sold at handsome profits, and, at all times, the particular pride of its owners. The Sunbeam is well planned, of "Honor Bill" quality and construction, and a mighty good value whether bought for a home, an investment or for speculative purposes.

The Exterior. The Sunbeam has a large porch, protected by the main roof which is supported by four massive stuccoed pillars. The porch is 25 feet by 9 feet, has awning at either end and is ornamented by a long flower box. The open air sleeping porch, above, carries out the same decorative flower box ornament.

FIRST FLOOR

The Living Room is spacious, 15 feet 2 inches by 17 feet. It is graced by a beautiful colored mantel and fireplace. The open stairway to the second floor is located directly opposite the entrance. A chat closet for guests is near the stairway. Piano and furniture space is liberal, so that almost any kind of arrangement can be effected. Five windows provide a cheerful air.

The Dining Room. Buffet faces the wide raised opening to the living room. Size of dining room, 12 feet 8 inches by 13 feet 2 inches. Here, too, are five windows.

The Kitchen is modern in every detail. See floor plan for location of the built-in kitchen cabinet, and the broom closet providing storage for vacuum cleaner, brooms, mop, wax, scrub brushes, table knives, etc. See the built-in lining ironing board, also space for the sink, range, table. A door leads to the rear entry which provides space for a refrigerator, handy to the screen and away from the range. Stairs lead to grade door and to the basement.

SECOND FLOOR

The Bedrooms. The stairway from the living room leads to a hall which connects with the two bedrooms, bathroom and linen closet.

The open air sleeping porch may be entered from either front bedroom. Bedrooms are well lighted and aired. Each bedroom has a clothes closet. The bath-

room plumbing may be roughed-in on one wall, saving installation expenses. It has a medicine case.

The Basement. Room for furnace, laundry and storage.

Height of Ceilings. First floor, 9 feet from floor to ceiling. Second floor, 8 feet, 2 inches from floor to ceiling. Basement, 7 feet from floor to joists.

What Our Price Includes

At the price quoted we will furnish all the material to build this five-room house, consisting of:
 Lumber; Lath;
 Roofing, Oriental Asphalt Shingles, Guaranteed for 15 Years;
 Siding, Clear Cypress or Clear Red Cedar Bevel, Clear Red Cedar Shingles Above Belt;
 Framing Lumber, No. 1 Quality Douglas Fir or Pacific Coast Hemlock;
 Flooring, Clear Maple in Kitchen and Bathroom, Clear Oak for Balance of First Floor, Clear Douglas Fir or Pacific Coast Hemlock for Balance of Second Floor.

Porch Flooring, Clear Edge Grain Fir;
Porch Ceiling, Clear Douglas Fir or Pacific Coast Hemlock;

Finishing Lumber;
 High Grade Millwork (see pages 110 and 111);
 Interior Doors, Two-Panel Design for First Floor and Five-Cross Panel Design for Second Floor of Douglas Fir;
 Trim, Beautiful Grain Douglas Fir or Yellow Pine;
 Windows, California Clear White Pine;
 Medicine Case;
 Kitchen Cabinet;
 Buffet;
 Built-in Ironing Board;
 Mantel;
 Lave Trough and Down Spout;
 40-lb. Building Paper; Sash Weights;
 Chicago Design Hardware (see page 152);
 Paint for Three Coats Outside Trim and Siding;
 Stain for Shingles on Gable for Two Brush Coats;
 Shellac and Varnish for Interior Trim and Doors;
 Shellac, Paste Filler and Floor Varnish for Oak and Maple Floors;
 Screens for Sleeping Porch.

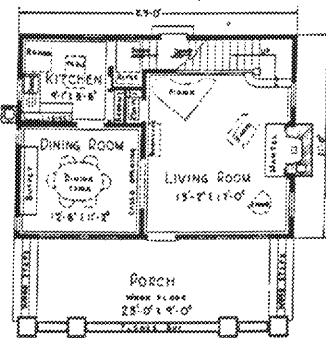
Complete Plans and Specifications.
 We guarantee enough material to build this house. Price does not include current brick or plaster. See description of "Honor Bill" Houses on pages 12 and 13.

OPTIONS

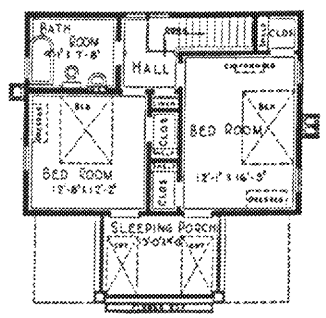
We will furnish Sheet Plaster and Plaster Finish, instead of lath, for \$173.00 extra. See page 199.
 Storm Doors and Windows, \$98.00 extra.
 Screen Doors and Windows, guaranteed work, \$46.00 extra.

For prices of Plumbing, Heating, Wiring, Electric Fixtures and Shades see pages 130 and 131.

Can be built on a lot 36 feet wide



FIRST FLOOR PLAN




SECOND FLOOR PLAN

For Our Easy Payment Plan See Page 114

Figure 46: Advertisement from the Sears, Roebuck and Company 1926 Catalog for the "The Sunbeam."

SIX ROOMS AND PORCH



Honor Bill
The Hathaway
 No. P3195 "Already Cut" and Fitted
\$1,805⁰⁰

AMERICAN tourists in Europe are always favorably impressed by the cottage homes of England. They speak enthusiastically of the appearance of solid comfort they convey, and describe them as covered with vines and climbing roses. Most of these English homes are constructed of stone, brick or concrete. The Hathaway is a striking example of this style of architecture, in frame construction with wood shingle siding. It makes a home suitable for suburb or country. The treatment is unique and artistic, the result being achieved at comparatively small cost. The ornamental trellised porch is a typical English feature. It is cozy and graceful and the colonial and French windows with their flower boxes make this type of house at home in any American community. The proud possessor will quickly avail himself of the special advantages which an artistic grouping of shrubs and flowers will secure. Vines or ivy on the trellis and side walls will transform this house into a bower of beauty.

FIRST FLOOR

The Living Room is entered from the front porch. Size, 15 feet 8 inches by 12 feet 1 inch. To the right an open stairway, over which is a high eave, leads to the second floor. Directly opposite is wall space for a piano, and ample floor space for aavenport, radio, table, chairs and lamp.

The Dining Room and the living room are united by a wide eaved overhang. Size, 13 feet 4 inch by 12 feet 5 inches. Cross ventilation and a pleasant atmosphere are insured by two windows on each outer wall.

The Kitchen connects with the dining room, the pantry, the broom closet, and the covered rear porch which has built-in counter. Size, 10 feet 0 inches by 11 feet 5 inches. Here is space for sink, stove, table and chair. The built-in cupboard, and the built-in refrigerator.

SECOND FLOOR

The Bedrooms, the bathroom and a closet suitable for linen, etc., connect with the hall off the stairway. Each of the three bedrooms has a double window, a closet for clothing, and liberal space for the usual furniture.

The Basement. Space for furnace, laundry and storage.

Height of Ceilings. First floor, 8 feet 2 inches from floor to ceiling. Second floor, 8 feet 2 inches from floor to ceiling. Basement, 7 feet from floor to joists.

What Our Price Includes

- At the price quoted we will furnish all the material to build this six-room, two-story house, consisting of:
- Lumber; Lath;
- Roofing, Best Grade Clear Red Cedar Shingles;
- Siding, Best Grade Clear Red Cedar Shingles;
- Framing Lumber, No. 1 Quality Douglas Fir or Pacific Coast Hemlock;
- Flooring, Clear Douglas Fir or Pacific Coast Hemlock;
- Porch Ceiling, Clear Douglas Fir or Pacific Coast Hemlock;
- Finishing Lumber;
- High Grade Millwork (see pages 110 and 111);
- Interior Doors, Five Cross Panel Design of Douglas Fir;
- Trim, Beautiful Grain Douglas Fir or Yellow Pine;
- Windows, California Clear White Pine;
- Medicine Cases;
- Eave Trough and Down Spouts;
- 60-Lb. Building Paper; Sixty Weights;
- Stanford Design Hardware (see page 132);
- Paint for Three Coats Outside Trim;
- Stain, Two Brush Coats for Shingles on Walls;
- Shellac and Varnish for Interior Trim and Doors.

Complete Plans and Specifications.
 We guarantee enough material to build this house. Price does not include cement, brick or plaster.
 "Honor Bill" Construction explained on pages 12 and 13.

OPTIONS

- Sheet Plaster and Plaster Finish to take the place of wood lath. \$108.00 extra. See page 109.
 - Oriental Sashol Shingles, guaranteed 17 years, instead of wood shingles for roof, \$13.00 extra.
 - Storm Doors and Windows, \$79.00 extra.
 - Screen Doors and Windows, guaranteed wire, \$51.00 extra.
- For Prices of Plumbing, Heating, Wiring, Electric Fixtures and Shades see pages 136 and 137.

For Our Easy Payment Plan
 See Page 144

Can be built on a lot 38 feet wide

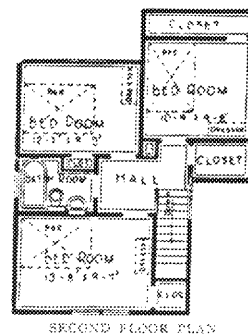
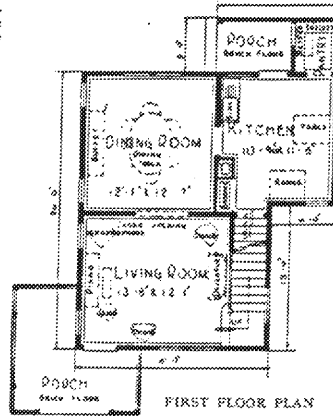


Figure 47: Advertisement in the Sears, Roebuck and Company 1926 Catalog for "The Hathaway."




Figure 48: House at 2306 South Joyce Street (00-1100)

Excellent examples of typical modest working-class dwellings include the buildings at 5704 South 4th Street (00-532), 1800 South Grant Street (00-801), and 2306 South Joyce Street (00-1100). All three buildings are one-and-a-half-stories with central-passage, two-room deep plans. The dwellings have side gable roofs, front gable dormers, and exterior end brick chimneys. The dwelling at 828 South 21st Street (00-701) is similar in style and plan, although the gambrel roof provides a more spacious second story. Variations to the form consisted of projecting central entry bays as seen at 1126 South 16th Street (00-950) and the modest L-shaped plans with cut-away porches constructed at 1033 South 16th Street (00-941) and 1024 South 16th Street (00-964).




Figure 49: House at 1033 South 16th Street (00-941)



Figure 50: House at 828 South 21st Street (00-701)

With the subdivision of a vast majority of the farm land in the survey area during this period, real estate developers were able to mark lots or communities for growth as upper middle class neighborhoods. This is particularly visible within the residential neighborhoods on Arlington Ridge and Oakcrest roads; South 24th, 25th, and 26th streets; Lynn, Kent, and Joyce streets; and Fillmore and South 20th streets. Dating from 1920 to 1942, the larger dwellings in these areas are typically three to four bays wide with either a side- or central-passage entry. Generally Colonial Revival in style and form, the buildings tend to be constructed of brick with side gable roofs.



Figure 51: House at 2319 South Inge Street (00-823)

Representing the Colonial Revival style, numerous domestic dwellings in the survey area are further delineated by the gambrel roof, making them Dutch Colonial Revival. In form, the dwellings generally have a central-passage, two-room plan. The defining feature is the gambrel roof and the expansive shed roof dormers. Excellent examples include the houses at 805 South 26th Street (00-820), 2616 South Kent Street (00-1166), and 704 South 24th Street (00-568).



Figure 52: House at 704 South 24th Street (00-568)

Of particular note on the above pictured dwelling is the bracketed pediment sheltering the main entry. Constructed of wood frames, the pediment is supported by braced brackets, finished by scroll-sawn ends, and ornamented with Craftsman-style bargeboard and exposed rafters. This detailed pediment is a common feature on domestic dwellings of all styles and forms in the survey area, and most likely was readily made by a local contractor. Another example can be seen at the Craftsman style dwelling at 708 South 25th Street (00-569).

Interspersed within the single-family dwelling neighborhoods are twenty domestic building types that were designed to appear as a single-family dwelling, but in fact are multi-family dwellings. Covered by a side gable, flat, or hipped roofs, the buildings are generally four bays wide, providing two bays per dwelling. Like the twin or double house, the multi-family dwellings identified in the survey area have separating party walls on the interior only, allowing for yard space on three sides. The greatest concentration of this building form is found within the Columbia Heights neighborhood, while scattered examples can be found along South 16th Street. The largest of these neighborhood developments, constructed in the 1940s, is known as Columbia Heights, Subtype Two (00-1111) and includes 98 twin dwellings. The concrete block buildings have side gable roofs, metal casement windows, single-leaf entry doors with Colonial Revival style surrounds, and projecting brick string courses. Other examples are located in Long Branch Park (00-1106, 00-1107, 00-1108, and 00-1104); Columbia Heights Subtype One (00-1110); Columbia Heights Subtype Three (00-1112); and Columbia Heights Subtype Four (00-1113). All of the multi-family apartment complexes identified were constructed during World War I to World War II Period (1917 and 1945).




Figure 53: Multiple-family Dwelling at 1116-1118 South 16th Street (00-1002)

Seven of the multi-family domestic types are apartment buildings located with large garden apartment complexes. The buildings were designed as a planned community with adjacent shopping and meticulous attention to amenities and the comforts of the renters. All seven of the multi-family apartment complexes identified in this survey were located in the Columbia Heights community. Ranging in date between 1936 and 1945, the structures tend to be constructed of brick covered by a variety of roof types and have limited ornamentation. Although the total number of apartment units within each complex was not determined for this survey, the number of apartment buildings totaled 74. These include the two complexes in Arna Valley Herfurth's Addition (00-1105 and 00-1102); Columbia Heights Sections 1, 2, and 3 (00-1114 and 00-1116); Greenbrier Gardens (00-1115); Magnolia Gardens (00-1117); and the Park Glen Condominiums (00-1118).



Figure 54: The Park Glen Condominiums (00-1118)

The New Dominion Period (1945-present)

After the close of World War II, residential and commercial communities began to develop at an increasing rate. With the greatest growth in residents occurring between 1940 and 1950, the population grew from 57,040 to just more than 135,000, requiring additional housing and commercial amenities. The rural image of the county was dissipating as commercial centers like Rosslyn and Crystal City developed.

As a whole the county was impacted by the following conditions: an unprecedented rise in automobile use and relative decline of mass transit; the evolution of regional shopping centers; the presence of the defense community centered at the Pentagon; the growth of apartment housing, both high-rise and low-rise; and the changing patterns of local traffic circulation.⁷⁰ Today, almost all of the land in Arlington has been developed, and consists of extensive single-family residential neighborhoods, and areas where commercial, office and multi-family dwellings dominate.

However, under the criteria established for this architectural survey, which directly follows the federal and state government guidelines, no resources less than fifty years old were to be included in the on-site survey. Thus, while a vast majority of Arlington County domestic resources were erected after 1945, only one resource was documented between 1945 and present in this survey. Located at 2121 South Randolph Street (00-1215), the Tudor Revival style dwelling was erected in 1946. It is constructed of frame clad with vinyl siding and has a multi-gabled roof. This building was included in the survey because of its location within an established neighborhood dating from the 1930 and early 1940s.

⁷⁰ Netherton, p. 168.

Domestic Outbuildings

Typically, the larger of the domestic resources constructed during this period from 1917 to 1945 had associated garages (183 were identified). Due to the steep grade of the Arlington Ridge community, particularly along South 26th Street, the garages were erected to face alleys at the rear of the property, reducing the need for curb cuts and driveways at the front. Within the more modest neighborhoods, about half of the properties generally were not improved by the construction of garages, but nearly all of the properties were interrupted by curb cuts and driveways. The lack of garage structures associated with dwellings is also commonly found along Arlington Ridge Road, a highly traveled commuter roadway.

As in the Reconstruction and Growth Period (1865-1917), garages tended to be designed with the same architectural detailing and form as the main dwelling house. Often sold by mail-order catalogs, garages were shipped in sections that were easily put together in two to three days. Predominately constructed of wood frame, the garages in the survey area are one-story with double-wide openings. An overwhelming number of the garages retain the original entry doors, folding wood and glass double- or triple-leaf doors.





Figure 55: Garage at 629 South 24th Street (00-579)

Simplex Sectional **GARAGES**



The AVENUE

55P32 Frame Garage

\$173⁰⁰

The Avenue is a strong, well built hip roof garage, which will harmonize well with any style of architecture. It is furnished in six sizes for one or two cars, and can be furnished for more than two cars for a small additional price for each additional 9-foot section. This garage is sold for cash or easy payment terms. See our order blank on page 129. The single car garage is furnished

Catalog No.	Footprint of Dimensions		Price	Siding Weight Permits	2.84 for Foundation Fees
	W.	D.			
55P32	12	8	\$173.00	1400	\$1.00
55P33	12	8	196.00	1400	1.00
55P34	12	8	204.00	1400	1.13
55P37	12	8	256.00	1400	2.25
55P38	21	8	279.00	6400	2.50
55P39	21	8	328.00	7100	2.75

These garages are equipped with Sears Triple Sliding Doors. For complete description of these doors see page 124.

Plan of Double Garage
 Dotted Lines Show Position
 * Triple Sliding Doors
 with Deck

with three windows, one service door, and Sears triple sliding glazed auto doors. The two-car garages have two sets of sliding doors.

Figure 56: Advertisement in the 1926 Sears, Roebuck and Company Mail-Order Catalog




Figure 57: Possible Sears, Roebuck and Company 1926 Mail-order Garage at 805 South 26th Street (00-820)

While many of the properties surveyed included sheds (114 were identified), they generally are of a prefabricated nature and have been determined to be non-historic. Worthy of mention are the one-story frame sheds associated with the Dutch Colonial Revival dwelling at 629 South 25th Street (00-628) and the Tudor Revival style dwelling at 632 South 24th Street (00-580). The sheds are constructed of wood frames, sheathed in weatherboard and trimmed with corner boards. The gable roofs, clad in asphalt shingles, have exposed rafters and extensive overhanging eaves.




Figure 58: Shed Associated with 629 South 25th Street (00-628)

ARLINGTON COUNTY SURVEY: DOMESTIC THEME

VDHR ID #	PROPERTY NAME	ADDRESS	DATE	PRIMARY RESOURCE
00-0009	Ball-Sellers House	5620 S. Third Street	1742-1770	Single Dwelling
00-1039	House, 2528 Shirlington Road	2528 Shirlington Road	1855-1870	Single Dwelling
00-0534	Eastlawn Stetson House	301 S. Kensington Street	1868	Single Dwelling
00-0016	Drew House, Charles Richard	2505 S. First Street	1880-1895	Single Dwelling
00-0503	House, 2237 Shirlington Road	2237 Shirlington Road	1880-1895	Single Dwelling
00-0504	House, 2249 Shirlington Road	2249 Shirlington Road	1880-1895	Single Dwelling
00-0509	House, 5809 3rd Street, South	5809 S. 3rd Street	1880-1890	Single Dwelling
00-0719	House, 721 20th Street, South	721 S. 20th Street	1880-1895	Single Dwelling
00-0831	House, 1000 20th Street, South	1000 S. 20th Street	1880-1910	Single Dwelling
00-1035	House, 3527 Four Mile Run Drive	3527 Four Mile Run Drive	1880-1895	Single Dwelling
00-1072	House, 1913 Kenmore Street, South	1913 S. Kenmore Street	1880-1890	Single Dwelling
00-0515	Gray House, Harry	1005 S. Quinn Street	1881	Single Dwelling
00-1211	House, 1525 Arlington Ridge Road, South	1525 S. Arlington Ridge Road	1882	Single Dwelling
00-0529	House, 5500 5th Street, South	5500 S. 5th Street	1887	Single Dwelling
00-0078	Backus House	5432 S. 5th Street	1890-1906	Single Dwelling
00-0482	House, 1932 Langley Street, South	1932 S. Langley Street	1890-1910	Single Dwelling
00-0483	House, 2031 Langley Street, South	2031 S. Langley Street	1890-1910	Single Dwelling
00-0486	House, 1946 Lowell Street, South	1946 S. Lowell Street	1890-1910	Single Dwelling
00-0528	House, 5704 5th Street, South	5704 S. 5th Street	1890-1900	Single Dwelling
00-0480	House, 1906 Langley Street, South	1906 S. Langley Street	1895-1910	Single Dwelling
00-0505	House, 2411 Shirlington Road	2411 Shirlington Road	1885-1900	Single Dwelling
00-1053	House, 2024 Glebe Road, South	2024 S. Glebe Road	1895-1910	Single Dwelling
00-0510	Burdette House, General	5627 S. 3rd Street	1897	Single Dwelling
00-0487	House, 1939 Lowell Street, South	1939 S. Lowell Street	1900-1920	Single Dwelling
00-0518	House, 1010 Rolfe Street, South	1010 S. Rolfe Street	1900-1920	Single Dwelling
00-0541	House, 804 25th Street, South	804 S. 25th Street	1900-1920	Single Dwelling
00-0589	House, 600 24th Street, South	600 S. 24th Street	1900-1920	Single Dwelling
00-0592	House, 526 24th Street, South	526 S. 24th Street	1900-1920	Single Dwelling
00-0623	House, 835 22nd Street, South	835 S. 22nd Street	1915-1930	Single Dwelling
00-0904	House, 1107 19th Street, South	1107 S. 19th Street	1900-1910	Single Dwelling
00-1060	House, 3010 22nd Street, South	3010 S. 22nd Street	1900-1910	Single Dwelling
00-1208	House, 1927 Arlington Ridge Road, South	1927 S. Arlington Ridge Road	1900-1915	Single Dwelling
00-1212	House, 1819 Arlington Ridge Road, South	1819 S. Arlington Ridge Road	1901-1902	Single Dwelling
00-0792	House, 930 18th Street, South Smith House	930 S. 18th Street	1903	Single Dwelling

ARLINGTON COUNTY SURVEY: DOMESTIC THEME

VOHR ID #	PROPERTY NAME	ADDRESS	DATE	PRIMARY RESOURCE
00-0496	House, 1907 Monroe Street, South	1902 S. Monroe Street	1905-1920	Single Dwelling
00-0502	House, 1910 Nelson Street, South	1910 S. Nelson Street	1905-1915	Single Dwelling
00-0507	House, 2118 Shirlington Road	2118 Shirlington Road	1905-1920	Single Dwelling
00-0516	House, 1006 Rolfe Street, South	1006 S. Rolfe Street	1905-1915	Single Dwelling
00-0530	House, 645 25th Street, South	645 S. 25th Street	1905-1925	Single Dwelling
00-0765	House, 815 19th Street, South	815 S. 19th Street	1905-1920	Single Dwelling
00-1049	House, 2229 Shirlington Road	2229 Shirlington Road	1905-1915	Single Dwelling
00-1061	House, 2022 Kenmore Street, South	2022 S. Kenmore Street	1905-1915	Single Dwelling
00-1062	House, 2110 Shirlington Road	2110 Shirlington Road	1905-1920	Single Dwelling
00-1076	House, 2310 Nelson Street, South	2310 S. Nelson Street	1905-1920	Single Dwelling
00-1089	House, 518 26th Street, South	518 S. 26th Street	1905-1920	Single Dwelling
00-1216	House, 1531 13th Road, South	1531 S. 13th Road	1909	Single Dwelling
00-0481	House, 1914 Langley Street, South	1914 S. Langley Street	1910-1925	Single Dwelling
00-0484	House, 1925 Langley Street, South	1925 S. Langley Street	1910-1925	Single Dwelling
00-0485	House, 1913 Langley Street, South	1913 S. Langley Street	1910-1925	Single Dwelling
00-0495	House, 1913 Monroe Street, South	1913 S. Monroe Street	1910-1925	Single Dwelling
00-0506	House, 2445 Kenwood Street, South	2445 S. Kenwood Street	1910-1925	Single Dwelling
00-0513	House, 909 Scott Street, South	909 S. Scott Street	1910-1925	Single Dwelling
00-0517	House, 1013 Rolfe Street, South	1013 S. Rolfe Street	1910-1925	Single Dwelling
00-0519	House, 1101 Rolfe Street, South	1101 S. Rolfe Street	1910-1925	Single Dwelling
00-0521	House, 1018 Rolfe Street, South	1018 S. Rolfe Street	1910-1925	Single Dwelling
00-0523	House, 1806 12th Street, South	1806 S. 12th Street	1910-1925	Single Dwelling
00-0533	House, 5808 3rd Street, South	5808 S. 3rd Street	1910-1925	Single Dwelling
00-0535	House, 5823 3rd Street, South	5823 S. 3rd Street	1910-1925	Single Dwelling
00-0571	House, 801 23rd Street, South	801 S. 23rd Street	1910-1925	Single Dwelling
00-0617	House, 810 22nd Street, South	810 S. 22nd Street	1910-1925	Single Dwelling
00-0621	House, 833 22nd Street, South	833 S. 22nd Street	1910	Single Dwelling
00-0700	House, 904 21st Street, South	904 S. 21st Street	1910-1920	Single Dwelling
00-0727	House, 633 20th Street, South	633 S. 20th Street	1910-1925	Single Dwelling
00-0729	House, 620 20th Street, South	620 S. 20th Street	1910-1925	Single Dwelling
00-0731	House, 607 20th Street, South	607 S. 20th Street	1910-1925	Single Dwelling
00-0789	House, 900 18th Street, South	900 S. 18th Street	1910-1925	Single Dwelling
00-0793	House, 820 18th Street, South	820 S. 18th Street	1910-1925	Single Dwelling

ARLINGTON COUNTY SURVEY: DOMESTIC THEME

VDHR ID #	PROPERTY NAME	ADDRESS	DATE	PRIMARY RESOURCE
00-0805	House, 622 18th Street, South	622 S. 18th Street	1910-1925	Single Dwelling
00-0891	House, 1121 18th Street, South	1121 S. 18th Street	1910-1925	Single Dwelling
00-1020	House, 1747 Glebe Road, South	1747 S. Glebe Road	1910-1925	Single Dwelling
00-1058	House, 3116 24th Street, South	3116 S. 24th Street	1910-1925	Single Dwelling
00-1066	House, 3405 18th Street, South	3405 S. 18th Street	1910-1920	Single Dwelling
00-1086	House, 2021 Fillmore Street, South	2021 S. Fillmore Street	1910-1920	Single Dwelling
00-1101	House, 1601 Arlington Ridge Road, South	1601 S. Arlington Ridge Road	1910-1920	Single Dwelling
00-1202	House, 2201 Arlington Ridge Road, South	2201 S. Arlington Ridge Road	1910-1920	Single Dwelling
00-0785	House, 602 19th Street, South	602 S. 19th Street	1912	Single Dwelling
00-0595	House, 633 22nd Street, South	633 S. 22nd Street	1913	Single Dwelling
00-1207	House, 1915 Arlington Ridge Road, South	1915 S. Arlington Ridge Road	1914-1915	Single Dwelling
00-0491	House, 2031 Lincoln Street, South	2031 S. Lincoln Street	1915-1930	Single Dwelling
00-0511	House, 1827 Columbia Pike	1827 Columbia Pike	1915-1930	Single Dwelling
00-0526	House, 1121 Quinn Street, South	1121 S. Quinn Street	1915-1930	Single Dwelling
00-0536	House, 5738 3rd Street, South	5738 S. 3rd Street	1915-1930	Single Dwelling
00-0575	House, 637 24th Street, South	637 S. 24th Street	1915-1930	Single Dwelling
00-0587	House, 2320 Fern Street, South	2320 S. Fern Street	1915-1930	Single Dwelling
00-0591	House, 530 24th Street, South	530 S. 24th Street	1915-1930	Single Dwelling
00-0593	House, 647 22nd Street, South	647 S. 22nd Street	1915-1930	Single Dwelling
00-0602	House, 2206 Fern Street, South	2206 S. Fern Street	1915-1930	Single Dwelling
00-0604	House, 701 22nd Street, South	701 S. 22nd Street	1915-1930	Single Dwelling
00-0605	House, 2106 Grant Street, South	2106 S. Grant Street	1915-1930	Single Dwelling
00-0609	House, 716 22nd Street, South	716 S. 22nd Street	1915-1930	Single Dwelling
00-0610	House, 722 22nd Street, South	722 S. 22nd Street	1915-1925	Single Dwelling
00-0612	House, 739 22nd Street, South	739 S. 22nd Street	1915-1930	Single Dwelling
00-0613	House, 800 22nd Street, South	800 S. 22nd Street	1915-1930	Single Dwelling
00-0615	House, 806 22nd Street, South	806 S. 22nd Street	1915-1930	Single Dwelling
00-0619	House, 825 22nd Street, South	825 S. 22nd Street	1915-1930	Single Dwelling
00-0620	House, 821 22nd Street, South	821 S. 22nd Street	1915-1930	Single Dwelling
00-0622	House, 830 22nd Street, South	830 S. 22nd Street	1915-1930	Single Dwelling
00-0624	House, 838 22nd Street, South	838 S. 22nd Street	1915-1930	Single Dwelling
00-0626	House, 637 25th Street, South	637 S. 25th Street	1915-1930	Single Dwelling
00-0630	House, 625 25th Street, South	625 S. 25th Street	1915-1930	Single Dwelling

ARLINGTON COUNTY SURVEY: DOMESTIC THEME

VDHR ID #	PROPERTY NAME	ADDRESS	DATE	PRIMARY RESOURCE
00-0634	House, 615 25th Street, South	615 S. 25th Street	1915-1930	Single Dwelling
00-0638	House, 601 25th Street, South	601 S. 25th Street	1915-1930	Single Dwelling
00-0640	House, 2506 Fern Street, South	2506 S. Fern Street	1915-1930	Single Dwelling
00-0642	House, 508 25th Street, South	508 S. 25th Street	1915-1930	Single Dwelling
00-0655	House, 518 24th Street, South	518 S. 24th Street	1915-1930	Single Dwelling
00-0658	House, 505 24th Street, South	505 S. 24th Street	1915-1930	Single Dwelling
00-0680	House, 704 21st Street, South	704 S. 21st Street	1915-1930	Single Dwelling
00-0682	House, 719 21st Street, South	719 S. 21st Street	1915-1930	Single Dwelling
00-0684	House, 721 21st Street, South	721 S. 21st Street	1915-1930	Single Dwelling
00-0692	House, 815 21st Street, South	815 S. 21st Street	1915-1930	Single Dwelling
00-0694	House, 823 21st Street, South	823 S. 21st Street	1915-1930	Single Dwelling
00-0696	House, 827 21st Street, South	827 S. 21st Street	1915-1930	Single Dwelling
00-0698	House, 830 21st Street, South	830 S. 21st Street	1915-1930	Single Dwelling
00-0710	House, 804 20th Street, South	804 S. 20th Street	1915-1930	Single Dwelling
00-0711	House, 801 20th Street, South	801 S. 20th Street	1915-1930	Single Dwelling
00-0712	House, 823 20th Street, South	823 S. 20th Street	1915-1930	Single Dwelling
00-0723	House, 639 20th Street, South	639 S. 20th Street	1915-1930	Single Dwelling
00-0746	House, 928 19th Street, South	928 S. 19th Street	1915-1930	Single Dwelling
00-0761	House, 816 19th Street, South	816 S. 19th Street	1915-1930	Single Dwelling
00-0782	House, 635 19th Street, South	635 S. 19th Street	1915-1930	Single Dwelling
00-0794	House, 912 18th Street, South	912 S. 18th Street	1915-1930	Single Dwelling
00-0796	House, 822 18th Street, South	822 S. 18th Street	1915-1930	Single Dwelling
00-0800	House, 806 18th Street, South	806 S. 18th Street	1915-1930	Single Dwelling
00-0802	House, 722 18th Street, South	722 S. 18th Street	1915-1930	Single Dwelling
00-0804	House, 714 18th Street, South	714 S. 18th Street	1915-1930	Single Dwelling
00-0810	House, 606 18th Street, South	606 S. 18th Street	1915-1925	Single Dwelling
00-0841	House, 1011 20th Street, South	1011 S. 20th Street	1915-1930	Single Dwelling
00-0877	House, 1119 19th Street, South	1119 S. 19th Street	1915-1930	Single Dwelling
00-0885	House, 1010 19th Street, South	1010 S. 19th Street	1915-1930	Single Dwelling
00-0937	House, 1130 Lynn Street, South	1130 S. Lynn Street	1915-1930	Single Dwelling
00-1001	House, 3113 17th Road, South	3113 S. 17th Road	1915-1930	Single Dwelling
00-1016	House, 1732 Fillmore Street, South	1732 S. Fillmore Street	1915-1925	Single Dwelling
00-1030	House, 2800 18th Street, South	2800 S. 18th Street	1915-1925	Single Dwelling

ARLINGTON COUNTY SURVEY: DOMESTIC THEME

VDHR ID #	PROPERTY NAME	ADDRESS	DATE	PRIMARY RESOURCE
00-1034	House, 3000 18th Street, South	3000 S. 18th Street	1915-1930	Single Dwelling
00-1040	House, 2700 18th Street, South	2700 S. 18th Street	1915-1930	Single Dwelling
00-1048	House, 2909 19th Street, South	2909 S. 19th Street	1915-1930	Single Dwelling
00-1054	House, 2552 Shirlington Road	2552 Shirlington Road	1915-1925	Single Dwelling
00-1056	House, 2701 24th Road, South	2701 S. 24th Road	1915-1930	Single Dwelling
00-1070	House, 2107 Kenmore Street, South	2107 S. Kenmore Street	1915-1930	Single Dwelling
00-1074	House, 3450 22nd Street, South	3450 S. 22nd Street	1915-1925	Single Dwelling
00-1077	House, 3104 19th Street, South	3104 S. 19th Street	1915-1930	Single Dwelling
00-1078	House, 3114 19th Street, South	3114 S. 19th Street	1915-1925	Single Dwelling
00-1083	House, 2906 20th Street, South	2906 S. 20th Street	1915-1930	Single Dwelling
00-1084	House, 2901 20th Street, South	2901 S. 20th Street	1915-1925	Single Dwelling
00-1085	House, 1918 Glebe Road, South	1918 S. Glebe Road	1915-1930	Single Dwelling
00-1122	House, 2412 Eads Street, South	2412 S. Eads Street	1915-1925	Single Dwelling
00-1203	House, 2115 Arlington Ridge Road, South	2115 S. Arlington Ridge Road	1915-1925	Single Dwelling
00-1206	House, 1941 Arlington Ridge Road, South	1941 S. Arlington Ridge Road	1915-1930	Single Dwelling
00-1209	House, 1807 Arlington Ridge Road, South	1807 S. Arlington Ridge Road	1915-1925	Single Dwelling
00-0616	House, 809 22nd Street, South	809 S. 22nd Street	1916	Single Dwelling
00-0787	House, 924 18th Street, South	924 S. 18th Street	1916-1917	Single Dwelling
00-1021	House, 2806 18th Street, South	2806 S. 18th Street	1916-1925	Single Dwelling
00-0590	House, 612 24th Street, South	612 S. 24th Street	1917	Single Dwelling
00-0695	House, 817 21st Street, South	817 S. 21st Street	1917	Single Dwelling
00-0784	House, 625 19th Street, South	625 S. 19th Street	1917-1930	Single Dwelling
00-0031	House, 3014 22nd Street, South	3014 S. 22nd Street	1918	Single Dwelling
00-0614	House, 801 22nd Street, South	801 S. 22nd Street	1918-1930	Single Dwelling
00-1141	House, 821 23rd Street, South	821 S. 23rd Street	1918-1922	Single Dwelling
00-1210	House, 1905 Arlington Ridge Road, South	1905 S. Arlington Ridge Road	1918	Single Dwelling
00-0598	House, 620 22nd Street, South	620 S. 22nd Street	1919-1921	Single Dwelling
00-0690	House, 808 21st Street, South	808 S. 21st Street	1919-1920	Single Dwelling
00-1052	House, 3007 19th Street, South	3007 S. 19th Street	1919	Single Dwelling
00-0030	House, 914 19th Street, South	914 S. 19th Street	1920-1935	Single Dwelling
00-0047	House, 712 24th Street, South	712 S. 24th Street	1920-1935	Single Dwelling
00-0048	House, 716 24th Street, South	716 S. 24th Street	1920-1935	Single Dwelling
00-0051	House, 828 24th Street, South	828 S. 24th Street	1920-1935	Single Dwelling

ARLINGTON COUNTY SURVEY: DOMESTIC THEME

VDHR ID #	PROPERTY NAME	ADDRESS	DATE	PRIMARY RESOURCE
00-0052	House, 820 24th Street, South	820 S. 24th Street	1920-1935	Single Dwelling
00-0054	House, 814 24th Street, South	814 S. 24th Street	1920-1935	Single Dwelling
00-0488	House, 1941 Lowell Street, South	1941 S. Lowell Street	1920-1935	Single Dwelling
00-0489	House, 2003 Lincoln Street, South	2003 S. Lincoln Street	1920-1935	Single Dwelling
00-0490	House, 2019 Lincoln Street, South	2019 S. Lincoln Street	1920-1935	Single Dwelling
00-0492	House, 2008 Lincoln Street, South	2008 S. Lincoln Street	1920-1935	Single Dwelling
00-0493	House, 3546 Walter Reed Drive, South	3546 S. Walter Reed Avenue	1920-1935	Single Dwelling
00-0494	House, 2001 Monroe Street, South	2001 S. Monroe Street	1920-1930	Single Dwelling
00-0512	House, 1833 Columbia Pike	1833 Columbia Pike	1920-1935	Single Dwelling
00-0520	House, 1021 Rolfe Street, South	1021 S. Rolfe Street	1920-1930	Single Dwelling
00-0522	House, 1103 Rolfe Street, South	1103 S. Rolfe Street	1920-1930	Single Dwelling
00-0524	House, 1109 Rolfe Street, South	1109 S. Rolfe Street	1920-1935	Single Dwelling
00-0538	House, 801 25th Street, South	801 S. 25th Street	1920-1935	Single Dwelling
00-0539	House, 2500 Hayes Street, South	2500 S. Hayes Street	1920-1935	Single Dwelling
00-0540	House, 809 25th Street, South	809 S. 25th Street	1920-1930	Single Dwelling
00-0542	House, 815 25th Street, South	815 S. 25th Street	1920-1930	Single Dwelling
00-0545	House, 814 25th Street, South	814 S. 25th Street	1920-1935	Single Dwelling
00-0546	House, 823 25th Street, South	823 S. 25th Street	1920-1930	Single Dwelling
00-0547	House, 818 25th Street, South	818 S. 25th Street	1920-1935	Single Dwelling
00-0549	House, 822 25th Street, South	822 S. 25th Street	1920-1935	Single Dwelling
00-0550	House, 833 23rd Street, South	833 S. 23rd Street	1920-1930	Single Dwelling
00-0552	House, 2320 Ives Street, South	2320 S. Ives Street	1920-1930	Single Dwelling
00-0554	House, 2501 Hayes Street, South	2501 S. Hayes Street	1920-1930	Single Dwelling
00-0555	House, 737 25th Street, South	737 S. 25th Street	1920-1935	Single Dwelling
00-0556	House, 732 25th Street, South	732 S. 25th Street	1920-1930	Single Dwelling
00-0558	House, 728 25th Street, South	728 S. 25th Street	1920-1930	Single Dwelling
00-0561	House, 700 24th Street, South	700 S. 24th Street	1920-1935	Single Dwelling
00-0562	House, 720 25th Street, South	720 S. 25th Street	1920-1930	Single Dwelling
00-0563	House, 721 25th Street, South	721 S. 25th Street	1920-1935	Single Dwelling
00-0565	House, 717 25th Street, South	717 S. 25th Street	1920-1935	Single Dwelling
00-0567	House, 701 25th Street, South	701 S. 25th Street	1920-1935	Single Dwelling
00-0569	House, 708 25th Street, South	708 S. 25th Street	1920-1935	Single Dwelling
00-0574	House, 767 23rd Street, South The Thrift Shop	767 S. 23rd Street	1920-1930	Single Dwelling

ARLINGTON COUNTY SURVEY: DOMESTIC THEME

VDHR ID #	PROPERTY NAME	ADDRESS	DATE	PRIMARY RESOURCE
00-0576	House, 640 24th Street, South	640 S. 24th Street	1920-1935	Single Dwelling
00-0578	Garage, 2401 Grant St., South	2401 S. Grant Street	1920-1936	Garage
00-0581	House, 625 24th Street, South	625 S. 24th Street	1920-1935	Single Dwelling
00-0582	House, 628 24th Street, South	628 S. 24th Street	1920-1922	Single Dwelling
00-0583	House, 617 24th Street, South	617 S. 24th Street	1920-1935	Single Dwelling
00-0585	House, 609 24th Street, South	609 S. 24th Street	1920-1935	Single Dwelling
00-0596	House, 634 22nd Street, South	634 S. 22nd Street	1920	Single Dwelling
00-0597	House, 621 22nd Street, South	621 S. 22nd Street	1920-1935	Single Dwelling
00-0599	House, 619 22nd Street, South	619 S. 22nd Street	1920-1935	Single Dwelling
00-0600	House, 615 22nd Street, South	615 S. 22nd Street	1920	Single Dwelling
00-0603	House, 707 22nd Street, South	707 S. 22nd Street	1920-1935	Single Dwelling
00-0606	House, 2110 Grant Street, South	2110 S. Grant Street	1920-1935	Single Dwelling
00-0607	House, 723 22nd Street, South	723 S. 22nd Street	1920-1935	Single Dwelling
00-0608	House, 729 22nd Street, South	729 S. 22nd Street	1920-1935	Single Dwelling
00-0611	House, 738 22nd Street, South	738 S. 22nd Street	1920	Single Dwelling
00-0625	House, 643 25th Street, South	643 S. 25th Street	1920-1935	Single Dwelling
00-0627	House, 636 25th Street, South	636 S. 25th Street	1920-1935	Single Dwelling
00-0631	House, 628 25th Street, South	628 S. 25th Street	1920-1935	Single Dwelling
00-0632	House, 619 25th Street, South	619 S. 25th Street	1920-1936	Single Dwelling
00-0636	House, 611 25th Street, South	611 S. 25th Street	1920-1935	Single Dwelling
00-0637	House, 614 25th Street, South	614 S. 25th Street	1920-1935	Single Dwelling
00-0639	House, 610 25th Street, South	610 S. 25th Street	1920-1935	Single Dwelling
00-0641	House, 2500 Fern Street, South	2500 S. Fern Street	1920-1935	Single Dwelling
00-0643	House, 509 25th Street, South	509 S. 25th Street	1920-1935	Single Dwelling
00-0645	House, 513 25th Street, South	513 S. 25th Street	1920-1935	Single Dwelling
00-0646	House, 516 25th Street, South	516 S. 25th Street	1920-1935	Single Dwelling
00-0648	House, 520 25th Street, South	520 S. 25th Street	1920-1930	Single Dwelling
00-0649	House, 525 25th Street, South	525 S. 25th Street	1920-1935	Single Dwelling
00-0650	House, 527 24th Street, South	527 S. 24th Street	1920-1936	Single Dwelling
00-0651	House, 515 26th Street, South	515 S. 26th Street	1920-1935	Single Dwelling
00-0652	House, 523 24th Street, South	523 S. 24th Street	1920-1936	Single Dwelling
00-0653	House, 522 24th Street, South	522 S. 24th Street	1920-1935	Single Dwelling
00-0656	House, 513 24th Street, South	513 S. 24th Street	1920-1936	Single Dwelling

ARLINGTON COUNTY SURVEY: DOMESTIC THEME

VDHR ID #	PROPERTY NAME	ADDRESS	DATE	PRIMARY RESOURCE
00-0657	House, 514 24th Street, South	514 S. 24th Street	1920-1935	Single Dwelling
00-0662	House, 627 26th Street, South	627 S. 26th Street	1920-1930	Single Dwelling
00-0663	House, 629 26th Street, South	629 S. 26th Street	1920-1935	Single Dwelling
00-0664	House, 635 26th Street, South	635 S. 26th Street	1920-1930	Single Dwelling
00-0665	House, 2511 Grant Street, South	2511 S. Grant Street	1920-1935	Single Dwelling
00-0668	House, 607 21st Street, South	607 S. 21st Street	1920-1935	Single Dwelling
00-0669	House, 610 21st Street, South	610 S. 21st Street	1920-1935	Single Dwelling
00-0670	House, 609 21st Street, South	609 S. 21st Street	1920-1935	Single Dwelling
00-0671	House, 614 21st Street, South	614 S. 21st Street	1920-1935	Single Dwelling
00-0672	House, 621 21st Street, South	621 S. 21st Street	1920-1935	Single Dwelling
00-0674	House, 633 21st Street, South	633 S. 21st Street	1920-1936	Single Dwelling
00-0675	House, 626 21st Street, South	626 S. 21st Street	1920-1935	Single Dwelling
00-0676	House, 642 21st Street, South	642 S. 21st Street	1920-1935	Single Dwelling
00-0677	House, 634 21st Street, South	634 S. 21st Street	1920-1935	Single Dwelling
00-0678	House, 638 21st Street, South	638 S. 21st Street	1920-1936	Single Dwelling
00-0679	House, 705 21st Street, South	705 S. 21st Street	1920-1935	Single Dwelling
00-0681	House, 2100 Grant Street, South	2100 S. Grant Street	1920-1936	Single Dwelling
00-0683	House, 708 21st Street, South	708 S. 21st Street	1920-1936	Single Dwelling
00-0687	House, 728 21st Street, South	728 S. 21st Street	1920-1935	Single Dwelling
00-0688	House, 800 21st Street, South	800 S. 21st Street	1920-1936	Single Dwelling
00-0689	House, 734 21st Street, South	734 S. 21st Street	1920-1935	Single Dwelling
00-0691	House, 805 21st Street, South	805 S. 21st Street	1920-1935	Single Dwelling
00-0697	House, 831 21st Street, South	831 S. 21st Street	1920-1935	Single Dwelling
00-0699	House, 822 21st Street, South	822 S. 21st Street	1920-1935	Single Dwelling
00-0701	House, 828 21st Street, South	828 S. 21st Street	1920-1935	Single Dwelling
00-0703	House, 922 22nd Street, South	922 S. 22nd Street	1920-1935	Single Dwelling
00-0705	House, 900 22nd Street, South	900 S. 22nd Street	1920-1935	Single Dwelling
00-0706	House, 2309 Joyce Street, South	2309 S. Joyce Street	1920-1936	Single Dwelling
00-0707	House, 2305 Joyce Street, South	2305 S. Joyce Street	1920-1935	Single Dwelling
00-0708	House, 2313 Joyce Street, South	2313 S. Joyce Street	1920-1936	Single Dwelling
00-0709	House, 2319 Joyce Street, South	2319 S. Joyce Street	1920-1935	Single Dwelling
00-0713	House, 816 20th Street, South	816 S. 20th Street	1920-1935	Single Dwelling
00-0715	House, 735 20th Street, South	735 S. 20th Street	1920-1935	Single Dwelling

ARLINGTON COUNTY SURVEY: DOMESTIC THEME

VDHR ID #	PROPERTY NAME	ADDRESS	DATE	PRIMARY RESOURCE
00-0716	House, 731 20th Street, South	731 S. 20th Street	1920-1936	Single Dwelling
00-0717	House, 725 20th Street, South	725 S. 20th Street	1920-1935	Single Dwelling
00-0718	House, 734 20th Street, South	734 S. 20th Street	1920-1935	Single Dwelling
00-0720	House, 728 20th Street, South	728 S. 20th Street	1920-1936	Single Dwelling
00-0721	House, 712 20th Street, South	712 S. 20th Street	1920-1935	Single Dwelling
00-0724	House, 700 20th Street, South	700 S. 20th Street	1920-1936	Single Dwelling
00-0725	House, 637 20th Street, South	637 S. 20th Street	1920-1935	Single Dwelling
00-0726	House, 640 20th Street, South	640 S. 20th Street	1920-1936	Single Dwelling
00-0728	House, 638 20th Street, South	638 S. 20th Street	1920-1936	Single Dwelling
00-0730	House, 618 20th Street, South	618 S. 20th Street	1920-1936	Single Dwelling
00-0732	House, 839 20th Street, South	839 S. 20th Street	1920-1936	Single Dwelling
00-0733	House, 905 20th Street, South	905 S. 20th Street	1920-1935	Single Dwelling
00-0734	House, 900 20th Street, South	900 S. 20th Street	1920-1935	Single Dwelling
00-0735	House, 909 20th Street, South	909 S. 20th Street	1920-1935	Single Dwelling
00-0736	Garage, 922 20th Street, South	922 S. 20th Street	1920-1935	Garage
00-0737	House, 915 20th Street, South	915 S. 20th Street	1920-1935	Single Dwelling
00-0738	House, 924 20th Street, South	924 S. 20th Street	1920-1936	Single Dwelling
00-0739	House, 919 20th Street, South	919 S. 20th Street	1920-1935	Single Dwelling
00-0740	House, 923 20th Street, South	923 S. 20th Street	1920-1936	Single Dwelling
00-0742	House, 929 20th Street, South	929 S. 20th Street	1920-1936	Single Dwelling
00-0743	House, 2001 Joyce Street, South	2001 S. Joyce Street	1920-1935	Single Dwelling
00-0744	House, 2007 Joyce Street, South	2007 S. Joyce Street	1920-1929	Single Dwelling
00-0745	House, 930 19th Street, South	930 S. 19th Street	1920-1935	Single Dwelling
00-0747	House, 918 19th Street, South	918 S. 19th Street	1920-1935	Single Dwelling
00-0750	House, 919 19th Street, South	919 S. 19th Street	1920-1936	Single Dwelling
00-0751	House, 908 19th Street, South	908 S. 19th Street	1920-1935	Single Dwelling
00-0752	House, 915 19th Street, South	915 S. 19th Street	1920-1936	Single Dwelling
00-0753	House, 904 19th Street, South	904 S. 19th Street	1920-1935	Single Dwelling
00-0754	House, 909 19th Street, South	909 S. 19th Street	1920-1935	Single Dwelling
00-0755	House, 834 19th Street, South	834 S. 19th Street	1920-1935	Single Dwelling
00-0756	House, 905 19th Street, South	905 S. 19th Street	1920-1936	Single Dwelling
00-0757	House, 839 19th Street, South	839 S. 19th Street	1920-1935	Single Dwelling
00-0759	House, 818 19th Street, South	818 S. 19th Street	1920-1935	Single Dwelling

ARLINGTON COUNTY SURVEY: DOMESTIC THEME

VDHR ID #	PROPERTY NAME	ADDRESS	DATE	PRIMARY RESOURCE
00-0760	House, 829 19th Street, South	829 S. 19th Street	1920-1936	Single Dwelling
00-0762	House, 822 19th Street, South	822 S. 19th Street	1920-1936	Single Dwelling
00-0763	House, 1900 Hayes Street, South	1900 S. Hayes Street	1920-1935	Single Dwelling
00-0764	House, 812 19th Street, South	812 S. 19th Street	1920-1936	Single Dwelling
00-0766	House, 810 19th Street, South	810 S. 19th Street	1920-1930	Single Dwelling
00-0767	House, 1904 Hayes Street, South	1904 S. Hayes Street	1920-1935	Single Dwelling
00-0768	House, 801 19th Street, South	801 S. 19th Street	1920-1930	Single Dwelling
00-0769	House, 731 19th Street, South	731 S. 19th Street	1920-1935	Single Dwelling
00-0770	House, 821 19th Street, South	821 S. 19th Street	1920-1936	Single Dwelling
00-0771	House, 726 19th Street, South	726 S. 19th Street	1920-1935	Single Dwelling
00-0772	House, 739 19th Street, South	739 S. 19th Street	1920-1930	Single Dwelling
00-0773	House, 714 19th Street, South	714 S. 19th Street	1920-1935	Single Dwelling
00-0774	House, 738 19th Street, South	738 S. 19th Street	1920-1935	Single Dwelling
00-0775	House, 710 19th Street, South	710 S. 19th Street	1920-1935	Single Dwelling
00-0776	House, 721 19th Street, South	721 S. 19th Street	1920-1930	Single Dwelling
00-0777	House, 718 19th Street, South	718 S. 19th Street	1920-1935	Single Dwelling
00-0778	House, 711 19th Street, South	711 S. 19th Street	1920-1930	Single Dwelling
00-0779	House, 639 19th Street, South	639 S. 19th Street	1920-1935	Single Dwelling
00-0780	House, 640 19th Street, South	640 S. 19th Street	1920-1930	Single Dwelling
00-0781	House, 622 19th Street, South	622 S. 19th Street	1920-1935	Single Dwelling
00-0788	House, 615 19th Street, South	615 S. 19th Street	1920-1930	Single Dwelling
00-0790	House, 601 19th Street, South	601 S. 19th Street	1920-1935	Single Dwelling
00-0791	House, 838 18th Street, South	838 S. 18th Street	1920-1935	Single Dwelling
00-0795	House, 800 18th Street, South	800 S. 18th Street	1920-1935	Single Dwelling
00-0797	House, 728 18th Street, South	728 S. 18th Street	1920-1935	Single Dwelling
00-0798	House, 816 18th Street, South	816 S. 18th Street	1920-1935	Single Dwelling
00-0799	House, 704 18th Street, South	704 S. 18th Street	1920-1936	Single Dwelling
00-0801	House, 1800 Grant Street, South	1800 S. Grant Street	1920-1935	Single Dwelling
00-0803	House, 630 18th Street, South	630 S. 18th Street	1920-1935	Single Dwelling
00-0806	House, 1801 Grant Street, South	1801 S. Grant Street	1920-1935	Single Dwelling
00-0807	House, 709 26th Street, South	709 S. 26th Street	1920-1935	Single Dwelling
00-0808	House, 626 18th Street, South	626 S. 18th Street	1920-1935	Single Dwelling
00-0809	House, 817 26th Street, South	817 S. 26th Street	1920-1935	Single Dwelling

ARLINGTON COUNTY SURVEY: DOMESTIC THEME

VDHR ID #	PROPERTY NAME	ADDRESS	DATE	PRIMARY RESOURCE
00-0812	House, 713 26th Street, South	713 S. 26th Street	1920-1930	Single Dwelling
00-0815	House, 815 26th Street, South	815 S. 26th Street	1920-1935	Single Dwelling
00-0821	House, 2305 Inge Street, South	2305 S. Inge Street	1920-1935	Single Dwelling
00-0823	House, 2319 Inge Street, South	2319 S. Inge Street	1920-1935	Single Dwelling
00-0826	House, 2423 Inge Street, South	2423 S. Inge Street	1920-1930	Single Dwelling
00-0828	House, 2315 Inge Street, South	2315 S. Inge Street	1920-1930	Single Dwelling
00-0830	House, 2417 Inge Street, South	2417 S. Inge Street	1920-1930	Single Dwelling
00-0832	House, 2320 Inge Street, South	2320 S. Inge Street	1920-1930	Single Dwelling
00-0833	House, 1028 20th Street, South	1028 S. 20th Street	1920-1935	Single Dwelling
00-0834	House, 2329 Joyce Street, South	2329 S. Joyce Street	1920-1936	Single Dwelling
00-0835	House, 1032 20th Street, South	1032 S. 20th Street	1920-1935	Single Dwelling
00-0836	House, 2308 Ives Street, South	2308 S. Ives Street	1920-1930	Single Dwelling
00-0837	House, 1025 20th Street, South	1025 S. 20th Street	1920-1935	Single Dwelling
00-0838	House, 1012 20th Street, South	1012 S. 20th Street	1920-1930	Single Dwelling
00-0839	House, 1021 20th Street, South	1021 S. 20th Street	1920-1935	Single Dwelling
00-0840	House, 1022 20th Street, South	1022 S. 20th Street	1920-1936	Single Dwelling
00-0842	House, 1039 20th Street, South	1039 S. 20th Street	1920-1930	Single Dwelling
00-0846	House, 1015 20th Street, South	1015 S. 20th Street	1920-1935	Single Dwelling
00-0847	House, 1111 20th Street, South	1111 S. 20th Street	1920-1935	Single Dwelling
00-0848	House, 1009 20th Street, South	1009 S. 20th Street	1920-1930	Single Dwelling
00-0850	House, 1101 20th Street, South	1101 S. 20th Street	1920-1930	Single Dwelling
00-0852	House, 1105 20th Street, South	1105 S. 20th Street	1920-1930	Single Dwelling
00-0853	House, 1035 19th Street, South	1035 S. 19th Street	1920-1935	Single Dwelling
00-0855	House, 1029 19th Street, South	1029 S. 19th Street	1920-1935	Single Dwelling
00-0857	House, 1015 19th Street, South	1015 S. 19th Street	1920-1935	Single Dwelling
00-0858	House, 1130 19th Street, South	1130 S. 19th Street	1920-1930	Single Dwelling
00-0859	House, 1007 18th Street, South	1007 S. 18th Street	1920-1935	Single Dwelling
00-0861	House, 1015 18th Street, South	1015 S. 18th Street	1920-1935	Single Dwelling
00-0863	House, 1023 18th Street, South	1023 S. 18th Street	1920-1935	Single Dwelling
00-0864	House, 1108 19th Street, South	1108 S. 19th Street	1920-1930	Single Dwelling
00-0865	House, 1715 Kent Street, South	1715 S. Kent Street	1920-1935	Single Dwelling
00-0866	House, 1100 19th Street, South	1100 S. 19th Street	1920-1935	Single Dwelling
00-0867	House, 1018 18th Street, South	1018 S. 18th Street	1920-1935	Single Dwelling

ARLINGTON COUNTY SURVEY: DOMESTIC THEME

VDHR ID #	PROPERTY NAME	ADDRESS	DATE	PRIMARY RESOURCE
00-0868	House, 1109 19th Street, South	1109 S. 19th Street	1920-1935	Single Dwelling
00-0870	House, 1125 19th Street, South	1125 S. 19th Street	1920-1930	Single Dwelling
00-0871	House, 1104 19th Street, South	1104 S. 19th Street	1920-1935	Single Dwelling
00-0872	House, 1038 19th Street, South	1038 S. 19th Street	1920-1930	Single Dwelling
00-0873	House, 1101 19th Street, South	1101 S. 19th Street	1920-1935	Single Dwelling
00-0874	House, 1026 19th Street, South	1026 S. 19th Street	1920-1930	Single Dwelling
00-0875	House, 1113 19th Street, South	1113 S. 19th Street	1920-1935	Single Dwelling
00-0876	House, 1018 19th Street, South	1018 S. 19th Street	1920-1930	Single Dwelling
00-0878	House, 1014 19th Street, South	1014 S. 19th Street	1920-1930	Single Dwelling
00-0879	House, 1129 19th Street, South	1129 S. 19th Street	1920-1935	Single Dwelling
00-0880	House, 1004 19th Street, South	1004 S. 19th Street	1920-1935	Single Dwelling
00-0881	House, 1032 19th Street, South	1032 S. 19th Street	1920-1935	Single Dwelling
00-0882	House, 1039 19th Street, South	1039 S. 19th Street	1920-1930	Single Dwelling
00-0883	House, 1020 19th Street, South	1020 S. 19th Street	1920-1935	Single Dwelling
00-0884	House, 1023 19th Street, South	1023 S. 19th Street	1920-1935	Single Dwelling
00-0886	House, 1009 19th Street, South	1009 S. 19th Street	1920-1930	Single Dwelling
00-0887	House, 1900 Joyce Street, South	1900 S. Joyce Street	1920-1935	Single Dwelling
00-0888	House, 1005 19th Street, South	1005 S. 19th Street	1920-1930	Single Dwelling
00-0889	House, 1110 18th Street, South	1110 S. 18th Street	1920-1935	Single Dwelling
00-0890	House, 1013 18th Street, South	1013 S. 18th Street	1920-1930	Single Dwelling
00-0892	House, 1017 18th Street, South	1017 S. 18th Street	1920-1930	Single Dwelling
00-0894	House, 1035 18th Street, South	1035 S. 18th Street	1920-1935	Single Dwelling
00-0896	House, 1012 18th Street, South	1012 S. 18th Street	1920-1930	Single Dwelling
00-0898	House, 1129 18th Street, South	1129 S. 18th Street	1920-1935	Single Dwelling
00-0902	House, 1111 18th Street, South	1111 S. 18th Street	1920-1930	Single Dwelling
00-0917	House, 1117 17th Street, South	1117 S. 17th Street	1920-1935	Single Dwelling
00-0919	House, 1113 17th Street, South	1113 S. 17th Street	1920-1935	Single Dwelling
00-0926	House, 1114 17th Street, South	1114 S. 17th Street	1920-1930	Single Dwelling
00-0928	House, 1118 17th Street, South	1118 S. 17th Street	1920-1930	Single Dwelling
00-0932	House, 1109 17th Street, South	1109 S. 17th Street	1920-1930	Single Dwelling
00-0934	House, 1038 17th Street, South	1038 S. 17th Street	1920-1930	Single Dwelling
00-0936	House, 1026 17th Street, South	1026 S. 17th Street	1920-1930	Single Dwelling
00-0938	House, 1002 17th Street, South	1002 S. 17th Street	1920-1930	Single Dwelling

ARLINGTON COUNTY SURVEY: DOMESTIC THEME

VDHR ID #	PROPERTY NAME	ADDRESS	DATE	PRIMARY RESOURCE
00-0939	House, 1129 16th Street, South	1129 S. 16th Street	1920-1935	Single Dwelling
00-0989	House, 1100 21st Street, South	1100 S. 21st Street	1920-1935	Single Dwelling
00-0995	House, 1038 21st Street, South	1038 S. 21st Street	1920-1935	Single Dwelling
00-0997	House, 1729 Fillmore Street, South	1729 S. Fillmore Street	1920-1935	Single Dwelling
00-0999	House, 2919 Garfield Street, South	2919 S. Garfield Street	1920-1935	Single Dwelling
00-1005	House, 3009 18th Street, South	3009 S. 18th Street	1920-1935	Single Dwelling
00-1007	House, 2921 18th Street, South	2921 S. 18th Street	1920-1935	Single Dwelling
00-1009	House, 2909 18th Street, South	2909 S. 18th Street	1920-1935	Single Dwelling
00-1011	House, 2809 18th Street, South	2809 S. 18th Street	1920-1930	Single Dwelling
00-1012	House, 1109 21st Street, South	1109 S. 21st Street	1920-1930	Single Dwelling
00-1017	House, 1803 Glebe Road, South	1803 S. Glebe Road	1920-1935	Single Dwelling
00-1018	House, 3109 17th Road, South	3109 S. 17th Road	1920-1930	Single Dwelling
00-1019	House, 2618 18th Street, South	2618 S. 18th Street	1920-1935	Single Dwelling
00-1024	House, 3001 18th Street, South	3001 S. 18th Street	1920-1930	Single Dwelling
00-1025	House, 2711 19th Street, South	2711 S. 19th Street	1920-1935	Single Dwelling
00-1026	House, 2901 18th Street, South	2901 S. 18th Street	1920-1930	Single Dwelling
00-1029	House, 3001 19th Street, South	3001 S. 19th Street	1920-1935	Single Dwelling
00-1031	House, 3011 19th Street, South	3011 S. 19th Street	1920-1935	Single Dwelling
00-1036	House, 3008 18th Street, South	3008 S. 18th Street	1920-1930	Single Dwelling
00-1037	House, 2612 Shirlington Road	2612 Shirlington Road	1920-1935	Single Dwelling
00-1042	House, 2601 19th Street, South	2601 S. 19th Street	1920-1930	Single Dwelling
00-1043	House, 2807 24th Road, South	2807 S. 24th Road	1920-1935	Single Dwelling
00-1051	House, 2107 Shirlington Road	2107 Shirlington Road	1920-1935	Single Dwelling
00-1055	House, 2819 21st Road, South	2819 S. 21st Road	1920-1935	Single Dwelling
00-1057	House, 3403 18th Street, South	3403 S. 18th Street	1920-1935	Single Dwelling
00-1059	House, 3506 18th Street, South	3506 S. 18th Street	1920-1935	Single Dwelling
00-1063	House, 3425 22nd Street, South	3425 S. 22nd Street	1920-1935	Single Dwelling
00-1064	House, 2050 Shirlington Road	2050 Shirlington Road	1920-1935	Single Dwelling
00-1065	House, 3462 22nd Street, South	3462 S. 22nd Street	1920-1935	Single Dwelling
00-1067	House, 2213 Monroe Street, South	2213 S. Monroe Street	1920-1935	Single Dwelling
00-1068	House, 3406 18th Street, South	3406 S. 18th Street	1920-1930	Single Dwelling
00-1069	House, 2424 Shirlington Road	2424 Shirlington Road	1920-1930	Single Dwelling
00-1073	House, 2217 Nelson Street, South	2217 S. Nelson Street	1920-1935	Single Dwelling

ARLINGTON COUNTY SURVEY: DOMESTIC THEME

VDHR ID #	PROPERTY NAME	ADDRESS	DATE	PRIMARY RESOURCE
00-1075	House, 3103 19th Street, South	3103 S. 19th Street	1920-1935	Single Dwelling
00-1079	House, 2808 19th Street, South	2808 S. 19th Street	1920-1935	Single Dwelling
00-1081	House, 2813 20th Street, South	2813 S. 20th Street	1920-1935	Single Dwelling
00-1087	House, 514 26th Street, South	514 S. 26th Street	1920-1935	Single Dwelling
00-1088	House, 508 26th Street, South	508 S. 26th Street	1920-1935	Single Dwelling
00-1091	House, 610 26th Street, South	610 S. 26th Street	1920	Single Dwelling
00-1095	House, 930 26th Street, South	930 S. 26th Street	1920-1936	Single Dwelling
00-1096	House, 936 26th Street, South	936 S. 26th Street	1920-1930	Single Dwelling
00-1099	House, 2312 Joyce Street, South	2312 S. Joyce Street	1920-1935	Single Dwelling
00-1100	House, 2306 Joyce Street, South	2306 S. Joyce Street	1920-1935	Single Dwelling
00-1119	House, 2506 Eads Street, South	2506 S. Eads Street	1920-1935	Single Dwelling
00-1121	House, 2416 Eads Street, South	2416 S. Eads Street	1920-1935	Single Dwelling
00-1124	House, 2320 Eads Street, South	2320 S. Eads Street	1920-1935	Single Dwelling
00-1126	House, 647 23rd Street, South	647 S. 23rd Street	1920-1935	Single Dwelling
00-1129	House, 627 23rd Street, South	627 S. 23rd Street	1920-1935	Single Dwelling
00-1130	House, 631 23rd Street, South	631 S. 23rd Street	1920-1930	Single Dwelling
00-1132	House, 634 23rd Street, South	634 S. 23rd Street	1920-1930	Single Dwelling
00-1134	House, 630 23rd Street, South	630 S. 23rd Street	1920-1930	Single Dwelling
00-1135	House, 626 23rd Street, South	626 S. 23rd Street	1920-1935	Single Dwelling
00-1137	House, 614 23rd Street, South	614 S. 23rd Street	1920-1935	Single Dwelling
00-1139	House, 551 23rd Street, South	551 S. 23rd Street	1920-1935	Single Dwelling
00-1143	By Chance Antiques House, 1027 23rd Street, South	1027 S. 23rd Street	1920-1935	Single Dwelling
00-1147	House, 1026 21st Street, South	1026 S. 21st Street	1920-1935	Single Dwelling
00-1150	House, 3133 Glebe Road, South	3133 S. Glebe Road	1920-1930	Single Dwelling
00-1151	House, 3145 Glebe Road, South	3145 S. Glebe Road	1920-1935	Single Dwelling
00-1153	House, 2800 Joyce Street, South	2800 S. Joyce Street	1920-1935	Single Dwelling
00-1155	House, 900 28th Street, South	900 S. 28th Street	1920-1935	Single Dwelling
00-1156	House, 2723 June Street, South	2723 S. June Street	1920-1930	Single Dwelling
00-1160	House, 2609 Kent Street, South	2609 S. Kent Street	1920-1935	Single Dwelling
00-1162	House, 2613 Kent Street, South	2613 S. Kent Street	1920-1930	Single Dwelling
00-1163	House, 2619 Joyce Street, South	2619 S. Joyce Street	1920-1935	Single Dwelling
00-1169	House, 2023 Kent Street, South	2023 S. Kent Street	1920-1927	Single Dwelling

ARLINGTON COUNTY SURVEY: DOMESTIC THEME

VDHR ID #	PROPERTY NAME	ADDRESS	DATE	PRIMARY RESOURCE
00-1175	House, 2601 Lynn Street, South	2601 S. Lynn Street	1920-1935	Single Dwelling
00-1179	House, 2500 Lynn Street, South	2500 S. Lynn Street	1920-1935	Single Dwelling
00-1190	House, 1210 Oakcrest Street, South	1210 S. Oakcrest Street	1920-1930	Single Dwelling
00-1191	House, 1208 Oakcrest Street, South	1208 S. Oakcrest Street	1920-1935	Single Dwelling
00-1197	House, 1232 Oakcrest Road, South	1232 S. Oakcrest Road	1920-1936	Single Dwelling
00-1204	House, 2009 Arlington Ridge Road, South	2009 S. Arlington Ridge Road	1920-1935	Single Dwelling
00-1205	House, 1935 Arlington Ridge Road, South	1935 S. Arlington Ridge Road	1920-1935	Single Dwelling
00-1214	House, 3801 8th Street, South	3801 S. 8th Street	1920-1935	Single Dwelling
00-0573	House, 645 24th Street, South	645 S. 24th Street	1921-1929	Single Dwelling
00-0618	House, 813 22nd Street, South	813 S. 22nd Street	1921	Single Dwelling
00-0666	House, 601 21st Street, South	601 S. 21st Street	1921	Single Dwelling
00-0673	House, 620 21st Street, South	620 S. 21st Street	1921	Single Dwelling
00-1082	House, 2809 20th Street, South	2809 S. 20th Street	1921	Single Dwelling
00-0586	House, 620 24th Street, South	620 S. 24th Street	1922-1926	Single Dwelling
00-0660	House, 611 26th Street, South	611 S. 26th Street	1922	Single Dwelling
00-0661	House, 619 26th Street, South	619 S. 26th Street	1922	Single Dwelling
00-0714	House, 739 20th Street, South	739 S. 20th Street	1922	Single Dwelling
00-0722	House, 706 20th Street, South	706 S. 20th Street	1922	Single Dwelling
00-0594	House, 640 22nd Street, South	640 S. 22nd Street	1923	Single Dwelling
00-1093	House, 626 26th Street, South	626 S. 26th Street	1924	Single Dwelling
00-0814	House, 731 26th Street, South	731 S. 26th Street	1924	Single Dwelling
00-1027	House, 2901 19th Street, South	2901 S. 19th Street	1924	Single Dwelling
00-1092	House, 600 26th Street, South	600 S. 26th Street	1924	Single Dwelling
00-1125	House, 643 23rd Street, South	643 S. 23rd Street	1924-1926	Single Dwelling
00-0056	House, 708 24th Street, South	708 S. 24th Street	1925-1935	Single Dwelling
00-0057	House, 722 24th Street, South	722 S. 24th Street	1925-1935	Single Dwelling
00-0059	House, 824 24th Street, South	824 S. 24th Street	1925-1935	Single Dwelling
00-0060	House, 818 24th Street, South	818 S. 24th Street	1925-1936	Single Dwelling
00-0061	House, 807 24th Street, South	807 S. 24th Street	1925-1936	Single Dwelling
00-0548	House, 831 25th Street, South	831 S. 25th Street	1925-1936	Single Dwelling
00-0557	House, 733 25th Street, South	733 S. 25th Street	1925	Single Dwelling
00-0559	House, 729 25th Street, South	729 S. 25th Street	1925	Single Dwelling
00-0560	House, 724 25th Street, South	724 S. 25th Street	1925-1935	Single Dwelling

ARLINGTON COUNTY SURVEY: DOMESTIC THEME

VDHR ID #	PROPERTY NAME	ADDRESS	DATE	PRIMARY RESOURCE
00-0564	House, 716 25th Street, South	716 S. 25th Street	1925-1935	Single Dwelling
00-0566	House, 712 25th Street, South	712 S. 25th Street	1925	Single Dwelling
00-0568	House, 704 24th Street, South	704 S. 24th Street	1925-1935	Single Dwelling
00-0570	House, 733 24th Street, South	733 S. 24th Street	1925-1936	Single Dwelling
00-0572	House, 2408 Hayes Street, South	2408 S. Hayes Street	1925-1935	Single Dwelling
00-0577	House, 633 24th Street, South	633 S. 24th Street	1925-1936	Single Dwelling
00-0580	House, 632 24th Street, South	632 S. 24th Street	1925-1936	Single Dwelling
00-0584	House, 624 24th Street, South	624 S. 24th Street	1925-1935	Single Dwelling
00-0633	House, 622 25th Street, South	622 S. 25th Street	1925-1935	Single Dwelling
00-0644	House, 512 25th Street, South	512 S. 25th Street	1925-1935	Single Dwelling
00-0647	House, 521 25th Street, South	521 S. 25th Street	1920-1935	Single Dwelling
00-0685	House, 716 21st Street, South	716 S. 21st Street	1925-1935	Single Dwelling
00-0702	House, 926 22nd Street, South	926 S. 22nd Street	1925-1936	Single Dwelling
00-0783	House, 610 19th Street, South	610 S. 19th Street	1925	Single Dwelling
00-0811	House, 741 26th Street, South	741 S. 26th Street	1925	Single Dwelling
00-0813	House, 801 26th Street, South	801 S. 26th Street	1925	Single Dwelling
00-0816	House, 737 26th Street, South	737 S. 26th Street	1925	Single Dwelling
00-0818	House, 745 26th Street, South	745 S. 26th Street	1925	Single Dwelling
00-0820	House, 805 26th Street, South	805 S. 26th Street	1925-1930	Single Dwelling
00-0822	House, 821 26th Street, South	821 S. 26th Street	1925	Single Dwelling
00-0824	House, 921 26th Street, South	921 S. 26th Street	1925	Single Dwelling
00-0825	House, 2316 Inge Street, South	2316 S. Inge Street	1925-1936	Single Dwelling
00-0827	House, 2304 Ives Street, South	2304 S. Ives Street	1925-1935	Single Dwelling
00-0845	House, 1107 20th Street, South	1107 S. 20th Street	1925-1935	Single Dwelling
00-0849	House, 1125 20th Street, South	1125 S. 20th Street	1925-1935	Single Dwelling
00-0854	House, 1109 20th Street, South	1109 S. 20th Street	1925-1935	Single Dwelling
00-0860	House, 1116 19th Street, South	1116 S. 19th Street	1925-1935	Single Dwelling
00-0869	House, 1128 Lynn Street, South	1128 S. Lynn Street	1925-1935	Single Dwelling
00-0900	House, 1114 18th Street, South	1114 S. 18th Street	1925-1935	Single Dwelling
00-0911	House, 1106 17th Street, South	1106 S. 17th Street	1925-1935	Single Dwelling
00-0913	House, 1110 17th Street, South	1110 S. 17th Street	1925-1935	Single Dwelling
00-0923	House, 1030 17th Street, South	1030 S. 17th Street	1925-1940	Single Dwelling
00-0952	House, 1125 16th Street, South	1125 S. 16th Street	1925-1935	Single Dwelling

ARLINGTON COUNTY SURVEY: DOMESTIC THEME

VDHR ID #	PROPERTY NAME	ADDRESS	DATE	PRIMARY RESOURCE
00-1023	House, 2584 18th Street, South	2584 S. 18th Street	1925-1940	Single Dwelling
00-1041	House, 3434 Kenwood Street, South	3434 S. Kenwood Street	1925-1935	Single Dwelling
00-1071	House, 2110 Lowell Street, South	2110 S. Lowell Street	1925	Single Dwelling
00-1080	House, 2914 19th Street, South	2914 S. 19th Street	1925-1935	Single Dwelling
00-1094	House, 618 26th Street, South	618 S. 26th Street	1925-1935	Single Dwelling
00-1120	House, 2500 Eads Street, South	2500 S. Eads Street	1925-1936	Single Dwelling
00-1123	House, 500 25th Street, South	500 S. 25th Street	1925-1935	Single Dwelling
00-1127	House, 635 23rd Street, South	635 S. 23rd Street	1925	Single Dwelling
00-1136	House, 610-612 23rd Street, South	610- S. 23rd Street	1925-1936	Multiple dwelling
00-1138	House, 604-606 23rd Street, South	604- S. 23rd Street	1925-1936	Multiple dwelling
00-1140	House, 600-602 23rd Street, South	600 S. 23rd Street	1925-1936	Multiple dwelling
00-1142	House, 1101 23rd Street, South	1101 S. 23rd Street	1925-1935	Single Dwelling
0-1144	House, 2208 Knoll Street, South	2208 S. Knoll Street	1925-1935	Single Dwelling
00-1154	House, 2700 Joyce Street, South	2700 S. Joyce Street	1925-1935	Single Dwelling
00-1157	House, 2819 Joyce Street, South	2819 S. Joyce Street	1925-1935	Single Dwelling
00-1159	House, 2721 June Street, South	2721 S. June Street	1925-1935	Single Dwelling
00-1161	House, 2601 Joyce Street, South	2601 S. Joyce Street	1925-1935	Single Dwelling
00-1164	House, 2612 Kent Street, South	2612 S. Kent Street	1925-1935	Single Dwelling
00-1165	House, 1024 Oakcrest Road, South	1024 S. Oakcrest Road	1925-1935	Single Dwelling
00-1166	House, 2616 Kent Street, South	2616 S. Kent Street	1925-1935	Single Dwelling
00-1167	House, 2617 Kent Street, South	2617 S. Kent Street	1925-1936	Single Dwelling
00-1168	House, 2626 Kent Street, South	2626 S. Kent Street	1925-1935	Single Dwelling
00-1172	House, 1219 26th Road, South	1219 S. 26th Road	1925-1935	Single Dwelling
00-1173	House, 2629 Lynn Street, South	2629 S. Lynn Street	1925-1936	Single Dwelling
00-1174	House, 1200 26th Street, South	1200 S. 26th Street	1925-1935	Single Dwelling
00-1177	House, 2507 Lynn Street, South	2507 S. Lynn Street	1925-1936	Single Dwelling
00-1178	House, 2506 Lynn Street, South	2506 S. Lynn Street	1925-1935	Single Dwelling
00-1180	House, 2415 Lynn Street, South	2415 S. Lynn Street	1925-1935	Single Dwelling
00-1181	House, 2430 Lynn Street, South	2430 S. Lynn Street	1920-1935	Single Dwelling
00-1183	House, 1017 Oakcrest Road, South	1017 S. Oakcrest Road	1925-1936	Single Dwelling
00-1184	House, 1111 Oakcrest Road, South	1111 S. Oakcrest Road	1925-1935	Single Dwelling
00-1185	House, 1110 Oakcrest Road, South	1110 S. Oakcrest Road	1925-1936	Single Dwelling
00-1187	House, 1107 Oakcrest Road, South	1107 S. Oakcrest Road	1925-1936	Single Dwelling

ARLINGTON COUNTY SURVEY: DOMESTIC THEME

VDHR ID #	PROPERTY NAME	ADDRESS	DATE	PRIMARY RESOURCE
00-1188	House, 1204 Oakcrest Street, South	1204 S. Oakcrest Street	1925-1936	Single Dwelling
00-1189	House, 1123 Oakcrest Road, South	1123 S. Oakcrest Road	1925-1936	Single Dwelling
00-1192	House, 1212 Oakcrest Street, South	1212 S. Oakcrest Street	1925-1935	Single Dwelling
00-1194	House, 2401 June Street, South	2401 S. June Street	1925-1935	Single Dwelling
00-1195	House, 2403 June Street, South	2403 S. June Street	1925-1936	Single Dwelling
00-1196	House, 1020 26th Street, South	1020 S. 26th Street	1925-1936	Single Dwelling
00-1198	House, 1228 Oakcrest Street, South	1228 S. Oakcrest Street	1925-1935	Single Dwelling
00-0050	House, 832 24th Street, South	832 S. 24th Street	1926	Single Dwelling
00-0058	House, 836 24th Street, South	836 S. 24th Street	1926	Single Dwelling
00-0544	House, 819 25th Street, South	819 S. 25th Street	1926-1936	Single Dwelling
00-0748	House, 925 19th Street, South	925 S. 19th Street	1926	Single Dwelling
00-0851	House, 1126 19th Street, South	1126 S. 19th Street	1926-1929	Single Dwelling
00-1128	House, 639 23rd Street, South	639 S. 23rd Street	1926-1933	Single Dwelling
00-1158	House, 2615 Joyce Street, South	2615 S. Joyce Street	1926	Single Dwelling
00-0758	House, 828 19th Street, South	828 S. 19th Street	1927	Single Dwelling
00-1170	House, 2644 Kent Street, South	2644 S. Kent Street	1927	Single Dwelling
00-1176	House, 2513 Lynn Street, South	2513 S. Lynn Street	1927	Single Dwelling
00-0924	House, 1100 17th Street, South	1100 S. 17th Street	1928	Single Dwelling
00-1090	House, 522 26th Street, South	522 S. 26th Street	1928	Single Dwelling
00-1097	House, 2402 Joyce Street, South	2402 S. Joyce Street	1928	Single Dwelling
00-0667	House, 604 21st Street, South	604 S. 21st Street	1929	Single Dwelling
00-0741	House, 933 20th Street, South	933 S. 20th Street	1929-1936	Single Dwelling
00-0786	House, 623 19th Street, South	623 S. 19th Street	1929	Single Dwelling
00-0501	House, 1919 Oakland Street, South	1919 S. Oakland Street	1915-1930	Single Dwelling
00-0532	House, 3704 4th Street, South	3704 S. 4th Street	1930-1940	Single Dwelling
00-0543	House, 808 25th Street, South	808 S. 25th Street	1930	Single Dwelling
00-0553	House, 2504 Ives Street, South	2504 S. Ives Street	1930-1946	Single Dwelling
00-0629	House, 635 25th Street, South	635 S. 25th Street	1930	Single Dwelling
00-0819	House, 2425 Inge Street, South	2425 S. Inge Street	1930	Single Dwelling
00-0843	House, 1104 20th Street, South	1104 S. 20th Street	1930	Single Dwelling
00-0844	House, 1031 20th Street, South	1031 S. 20th Street	1920-1930	Single Dwelling
00-0914	House, 1003 18th Street, South	1003 S. 18th Street	1930-1935	Single Dwelling
00-1022	House, 3015 18th Street, South	3015 S. 18th Street	1930-1936	Single Dwelling

ARLINGTON COUNTY SURVEY: DOMESTIC THEME

VDHR ID #	PROPERTY NAME	ADDRESS	DATE	PRIMARY RESOURCE
00-1038	House, 3020 18th Street, South	3020 S. 18th Street	1930	Single Dwelling
00-1098	House, 1000 26th Street, South	1000 S. 26th Street	1930	Single Dwelling
00-1149	House, 2400 Ives Street, South	2400 S. Ives Street	1930-1935	Single Dwelling
00-1152	House, 2710 Joyce Street, South	2710 S. Joyce Street	1930-1936	Single Dwelling
00-0817	House, 913 26th Street, South	913 S. 26th Street	1931	Single Dwelling
00-0055	House, 2327 Hayes Street, South	2327 S. Hayes Street	1932	Single Dwelling
00-0588	House, 606 24th Street, South	606 S. 24th Street	1932	Single Dwelling
00-0601	House, 611 22nd Street, South	611 S. 22nd Street	1932	Single Dwelling
00-0862	House, 1112 19th Street, South	1112 S. 19th Street	1932	Single Dwelling
00-1171	House, 2622 Kent Street, South	2622 S. Kent Street	1932	Single Dwelling
00-1182	House, 1025 Oakcrest Road, South	1025 S. Oakcrest Road	1932	Single Dwelling
00-1145	House, 2206 Knoll Street, South	2206 S. Knoll Street	1933	Single Dwelling
00-1146	House, 2201 Knoll Street, South	2201 S. Knoll Street	1934	Single Dwelling
00-0525	House, 5713 5th Street, South	5713 S. 5th Street	1935-1945	Single Dwelling
00-0527	House, 5709 5th Street, South	5709 S. 5th Street	1935-1945	Single Dwelling
00-0686	House, 725 21st Street, South	725 S. 21st Street	1935	Single Dwelling
00-0856	House, 1121 20th Street, South	1121 S. 20th Street	1935	Single Dwelling
00-0551	House, 824 25th Street, South	824 S. 25th Street	1936-1946	Single Dwelling
00-0579	House, 629 24th Street, South	629 S. 24th Street	1936	Single Dwelling
00-0628	House, 629 25th Street, South	629 S. 25th Street	1936-1945	Single Dwelling
00-0635	House, 618 25th Street, South	618 S. 25th Street	1936-1946	Single Dwelling
00-0654	House, 517 24th Street, South	517 S. 24th Street	1936-1940	Single Dwelling
00-0659	House, 510 24th Street, South	510 S. 24th Street	1936-1946	Single Dwelling
00-0693	House, 809 21st Street, South	809 S. 21st Street	1936-1946	Single Dwelling
00-0749	House, 1101-1103 16th Street, South	1101- S. 16th Street	1936-1942	Multiple dwelling
00-0829	House, 2316 Ives Street, South	2316 S. Ives Street	1936-1945	Single Dwelling
00-0903	House, 1031 18th Street, South	1031 S. 18th Street	1936-1942	Single Dwelling
00-0905	House, 1038 18th Street, South	1038 S. 18th Street	1936-1942	Single Dwelling
00-0907	House, 1106 18th Street, South	1106 S. 18th Street	1936-1942	Single Dwelling
00-0909	House, 1125 18th Street, South	1125 S. 18th Street	1936-1942	Single Dwelling
00-0915	House, 1125 17th Street, South	1125 S. 17th Street	1936-1942	Single Dwelling
00-0916	House, 1030 18th Street, South	1030 S. 18th Street	1936-1942	Single Dwelling
00-0918	House, 1034 18th Street, South	1034 S. 18th Street	1936-1942	Single Dwelling

ARLINGTON COUNTY SURVEY: DOMESTIC THEME

VDHR ID #	PROPERTY NAME	ADDRESS	DATE	PRIMARY RESOURCE
00-0920	House, 1102 18th Street, South	1102 S. 18th Street	1936-1942	Single Dwelling
00-0921	House, 1101 17th Street, South	1101 S. 17th Street	1936-1942	Single Dwelling
00-0922	House, 1115 18th Street, South	1115 S. 18th Street	1936-1942	Single Dwelling
00-0925	House, 1022 17th Street, South	1022 S. 17th Street	1936-1942	Single Dwelling
00-0927	House, 1001 17th Street, South	1001 S. 17th Street	1936-1942	Single Dwelling
00-0929	House, 1009 17th Street, South	1009 S. 17th Street	1936-1942	Single Dwelling
00-0930	House, 1121 17th Street, South	1121 S. 17th Street	1936-1942	Single Dwelling
00-0931	House, 1017 17th Street, South	1017 S. 17th Street	1936-1942	Single Dwelling
00-0933	House, 1025 17th Street, South	1025 S. 17th Street	1936-1942	Single Dwelling
00-0935	House, 1033 17th Street, South	1033 S. 17th Street	1936-1942	Single Dwelling
00-0940	House, 1005 17th Street, South	1005 S. 17th Street	1936-1942	Single Dwelling
00-0942	House, 1013 17th Street, South	1013 S. 17th Street	1936-1942	Single Dwelling
00-0944	House, 1021 17th Street, South	1021 S. 17th Street	1936-1942	Single Dwelling
00-0946	House, 1029 17th Street, South	1029 S. 17th Street	1936-1942	Single Dwelling
00-0948	House, 1037 17th Street, South	1037 S. 17th Street	1936-1942	Single Dwelling
00-0949	House, 1000 16th Street, South	1000 S. 16th Street	1936-1942	Single Dwelling
00-0950	House, 1126 16th Street, South	1126 S. 16th Street	1936	Single Dwelling
00-0959	House, 930 22nd Street, South	930 S. 22nd Street	1936-1942	Single Dwelling
00-0961	House, 904 22nd Street, South	904 S. 22nd Street	1936-1942	Single Dwelling
00-0963	House, 814 22nd Street, South	814 S. 22nd Street	1936-1942	Single Dwelling
00-0965	House, 730 22nd Street, South	730 S. 22nd Street	1936-1942	Single Dwelling
00-0967	House, 720 21st Street, South	720 S. 21st Street	1936-1942	Single Dwelling
00-0969	House, 715 21st Street, South	715 S. 21st Street	1936-1942	Single Dwelling
00-0971	House, 919 21st Street, South	919 S. 21st Street	1936-1942	Single Dwelling
00-0972	House, 933 22nd Street, South	933 S. 22nd Street	1936-1942	Single Dwelling
00-0974	House, 912 22nd Street, South	912 S. 22nd Street	1936-1942	Single Dwelling
00-0976	House, 826 22nd Street, South	826 S. 22nd Street	1936-1942	Single Dwelling
00-0978	House, 817 22nd Street, South	817 S. 22nd Street	1936-1942	Single Dwelling
00-0980	House, 714 22nd Street, South	714 S. 22nd Street	1936-1940	Single Dwelling
00-0982	House, 722 21st Street, South	722 S. 21st Street	1936-1942	Single Dwelling
00-0983	House, 2116 Kent Street, South	2116 S. Kent Street	1936-1942	Single Dwelling
00-0984	House, 915 21st Street, South	915 S. 21st Street	1936-1942	Single Dwelling
00-0985	House, 1104-1106 16th Street, South	1104 S. 16th Street	1936-1942	Multiple dwelling

ARLINGTON COUNTY SURVEY: DOMESTIC THEME

VDHR ID #	PROPERTY NAME	ADDRESS	DATE	PRIMARY RESOURCE
00-0987	House, 1108-1110 16th Street, South	1108- S. 16th Street	1936-1942	Multiple dwelling
00-0991	House, 1101 21st Street, South	1101 S. 21st Street	1936-1942	Single Dwelling
00-0993	House, 1035 21st Street, South	1035 S. 21st Street	1936-1942	Single Dwelling
00-0998	House, 1100-1102 16th Street, South	1100- S. 16th Street	1936-1942	Multiple dwelling
00-1000	House, 1112-1114 16th Street, South	1112- S. 16th Street	1936-1942	Multiple dwelling
00-1002	House, 1116-1118 16th Street, South	1116- S. 16th Street	1936-1942	Multiple dwelling
00-1004	House, 1105-1107 16th Street, South	1105- S. 16th Street	1936-1942	Multiple dwelling
00-1006	House, 1113-1115 16th Street, South	1113- S. 16th Street	1936-1942	Multiple dwelling
00-1008	House, 1114 21st Street, South	1114 S. 21st Street	1936-1942	Single Dwelling
00-1010	House, 1004 21st Street, South	1004 S. 21st Street	1936-1942	Single Dwelling
00-1013	House, 2900 18th Street, South	2900 S. 18th Street	1936-1942	Single Dwelling
00-1014	House, 1039 21st Street, South	1039 S. 21st Street	1936-1942	Single Dwelling
00-1015	House, 2914 18th Street, South	2914 S. 18th Street	1936-1942	Single Dwelling
00-1028	House, 2819 18th Street, South	2819 S. 18th Street	1936-1942	Single Dwelling
00-1032	House, 2814 18th Street, South	2814 S. 18th Street	1936-1942	Single Dwelling
00-1044	House, 2701 19th Street, South	2701 S. 19th Street	1936-1942	Single Dwelling
00-1045	House, 2325 Shirlington Road	2325 Shirlington Road	1936-1942	Single Dwelling
00-1046	House, 2811 19th Street, South	2811 S. 19th Street	1936-1942	Single Dwelling
00-1047	House, 1109-1111 16th Street, South	1109- S. 16th Street	1936-1942	Multiple dwelling
00-1050	House, 2915 19th Street, South	2915 S. 19th Street	1936-1942	Single Dwelling
00-1104	Long Branch Park, Subtype One	S. Uhle, Veitch, Troy, Glebe, & 27th streets	1936-1942	Multiple dwelling
00-1105	Arna Valley Herfurth's Addition, Apartment Building I	S. 27th & S. Adams streets	1936-1942	Multiple dwelling
00-1106	Long Branch Park, Subtype Two	S. Uhle, Veitch, Troy, 27th Streets	1936-1942	Multiple dwelling
00-1107	Long Branch Park, Subtype Three	S. Troy, Glebe, 26th, 27th Streets	1936-1942	Multiple dwelling
00-1108	Long Branch Park, Subtype Four	S. Uhle Street	1936-1942	Multiple dwelling
00-1109	House, 2607 Troy Street, South	2607 S. Troy Street	1936-1942	Single Dwelling
00-1186	House, 1200 Oakcrest Street, South	1200 S. Oakcrest Street	1936-1942	Single Dwelling
00-1193	House, 1215 25th Street, South	1215 S. 25th Street	1937	Single Dwelling
00-1103	House, 2701 Glebe Road, South	2701 S. Glebe Road	1938	Single Dwelling
00-0024	Arlington Village	S. 16th, Barton, & S. Cleveland streets	1939	Single Dwelling
00-0497	House, 2110 Monroe Street, South	2110 S. Monroe Street	1939	Single Dwelling
00-0498	House, 2106 Monroe Street, South	2106 S. Monroe Street	1939	Single Dwelling

ARLINGTON COUNTY SURVEY: DOMESTIC THEME

VDHR ID #	PROPERTY NAME	ADDRESS	DATE	PRIMARY RESOURCE
00-0499	House, 2100 Monroe Street, South	2100 S. Monroe Street	1939	Single Dwelling
00-0500	House, 2024 Monroe Street, South	2024 S. Monroe Street	1939	Single Dwelling
00-0531	House, 5712 4th Street, South	5712 S. 4th Street 5712 S. 4th Street	1940-1946	Single Dwelling
00-1102	Arna Valley Herfurth's Addition, Apartment Building II	S. 27th & S. Adams streets; S. Wayne, Glebe, Veitch, 27th, & 26th streets	1940	Multiple dwelling
00-0941	House, 1033 16th Street, South	1033 S. 16th Street	1941-1942	Single Dwelling
00-0943	House, 1029 16th Street, South	1029 S. 16th Street	1941-1942	Single Dwelling
00-0945	House, 1013 16th Street, South	1013 S. 16th Street	1941-1942	Single Dwelling
00-0947	House, 1005 16th Street, South	1005 S. 16th Street	1941-1942	Single Dwelling
00-0951	House, 1032 16th Street, South	1032 S. 16th Street	1941-1942	Single Dwelling
00-0953	House, 1028 16th Street, South	1028 S. 16th Street	1941-1942	Single Dwelling
00-0954	House, 1037 16th Street, South	1037 S. 16th Street	1941-1942	Single Dwelling
00-0955	House, 1016 16th Street, South	1016 S. 16th Street	1941-1942	Single Dwelling
00-0956	House, 1017 16th Street, South	1017 S. 16th Street	1941-1942	Single Dwelling
00-0957	House, 1012 16th Street, South	1012 S. 16th Street	1941-1942	Single Dwelling
00-0958	House, 1009 16th Street, South	1009 S. 16th Street	1941-1942	Single Dwelling
00-0960	House, 1001 16th Street, South	1001 S. 16th Street	1941-1943	Single Dwelling
00-0962	House, 1036 16th Street, South	1036 S. 16th Street	1941-1942	Single Dwelling
00-0964	House, 1024 16th Street, South	1024 S. 16th Street	1941-1942	Single Dwelling
00-0966	House, 1020 16th Street, South	1020 S. 16th Street	1941-1942	Single Dwelling
00-0968	House, 1008 16th Street, South	1008 S. 16th Street	1941-1942	Single Dwelling
00-0970	House, 1004 16th Street, South	1004 S. 16th Street	1941-1942	Single Dwelling
00-0893	House, 907 18th Street, South	907 S. 18th Street	1942-1943	Single Dwelling
00-0895	House, 911 18th Street, South	911 S. 18th Street	1942-1943	Single Dwelling
00-0897	House, 923 18th Street, South	923 S. 18th Street	1942-1943	Single Dwelling
00-0899	House, 931 18th Street, South	931 S. 18th Street	1942-1943	Single Dwelling
00-0901	House, 937 18th Street, South	937 S. 18th Street	1942-1943	Single Dwelling
00-0906	House, 901 18th Street, South	901 S. 18th Street	1942-1943	Single Dwelling
00-0908	House, 915 18th Street, South	915 S. 18th Street	1942-1943	Single Dwelling
00-0910	House, 919 18th Street, South	919 S. 18th Street	1942-1943	Single Dwelling
00-0912	House, 927 18th Street, South	927 S. 18th Street	1942-1943	Single Dwelling
00-1110	Columbia Heights, Subtype One	South 7th Road	1942-1952	Multiple dwelling

ARLINGTON COUNTY SURVEY: DOMESTIC THEME

VDHR ID #	PROPERTY NAME	ADDRESS	DATE	PRIMARY RESOURCE
00-1111	Columbia Heights, Subtype Two	S. Jefferson & Harrison streets S. 7th & 8th streets; S. 7th & 8th roads S. 7th & 8th places	1942-1950	Multiple dwelling
00-1112	Columbia Heights, Subtype Three	S. Jefferson & Harrison streets S. 7th & 8th streets S. 7th & 8th places S. 7th & 8th roads	1942-1952	Multiple dwelling
00-1113	Columbia Heights, Subtype Four	S. Harrison & Jefferson streets S. 7th and 8th streets S. 7th and 8th places S. 7th and 8th roads	1942-1950	Multiple dwelling
00-1114	Columbia Heights, Sections 2 & 3	S. 7th & 8th roads S. Greenbrier & S. Florida sts.	1942-1950	Multiple dwelling
00-1115	Greenbrier Gardens	S. Greenbrier Street	1942-1950	Multiple dwelling
00-1116	Columbia Heights, Section 1	S. Greenbrier Street & S. 8th Road	1942-1950	Multiple dwelling
00-1117	Magnolia Gardens	S. Frederick Street	1942-1950	Multiple dwelling
00-0973	House, 931 16th Street, South	931 S. 16th Street	1943-1944	Single Dwelling
00-0975	House, 911 16th Street, South	911 S. 16th Street	1943-1944	Single Dwelling
00-0977	House, 907 16th Street, South	907 S. 16th Street	1943-1944	Single Dwelling
00-0979	House, 914 16th Street, South	914 S. 16th Street	1943-1944	Single Dwelling
00-0981	House, 926 16th Street, South	926 S. 16th Street	1943-1944	Single Dwelling
00-0986	House, 937 16th Street, South	937 S. 16th Street	1943-1944	Single Dwelling
00-0988	House, 919 16th Street, South	919 S. 16th Street	1943	Single Dwelling
00-0990	House, 900 16th Street, South	900 S. 16th Street	1943	Single Dwelling
00-0992	House, 910 16th Street, South	910 S. 16th Street	1943	Single Dwelling
00-0994	House, 918 16th Street, South	918 S. 16th Street	1943	Single Dwelling
00-0996	House, 930 16th Street, South	930 S. 16th Street	1943	Single Dwelling
00-1003	House, 1739 Glebe Road, South	1739 S. Glebe Road	1943-1946	Single Dwelling
00-1033	House, 936 16th Street, South	936 S. 16th Street	1943-1944	Single Dwelling
00-1118	Park Glen Condominiums	S. Arlington Mill Drive	1945	Multiple dwelling
00-1215	House, 2121 Randolph Street, South	2121 S. Randolph Street	1946	Single Dwelling

745 RECORDS IN THIS REPORT

2. THEME: EDUCATION

RESOURCE TYPES: Schools, Colleges, Libraries

Remarkably, within the survey area of southern Arlington County only five resources out of the 761 surveyed were associated with the Education Theme. Four of the resources, the Arlington Hall School for Girls (00-18), the Hume School (00-11), Barcroft Community House (00-40), and Carlin Hall (00-39) were previously identified and documented at great length. Additionally, the Hume School, Barcroft Community House, and Carlin Hall were previously listed on the Virginia Landmarks Register and the National Register of Historic Places. Although numerous education-related facilities were located within the survey boundaries, these resources have not yet reached the fifty-year age requirement established by the federal government, and therefore were not included in the reconnaissance survey.

Antebellum Period (1830-1860)

In the 1840s, the port city of Alexandria was served by ten primary and common schools, as well as eight academic and secondary schools. More than 500 students attended these schools. However, the Arlington area, known then as the "country part of the county," was devoid of educational facilities. While several more steps were made during this period to establish a system of schools in Arlington, little evidence of actual progress exists.

Early deed books document the attempts by residents of the Arlington area to establish a school on the land of William Birch. Birch had agreed to give possession and lease of one acre of land for twenty years to the Committee of Contributors and Builders of a School House. While the exact location of the school has never been determined, it has been suggested that it was sited in the northwest corner of the county. *Minute Books* of the County Court for 1850 noted that the school was still in existence on a "new road beginning on the Little Falls Road at William Birch's."⁷¹

Reconstruction and Growth Period (1865-1917)

Education in Virginia prior to 1870 was considered a private concern, with members of the upper-class able to tutor their children at home or send them to private schools located in Alexandria and Georgetown. As a rule, publicly-funded schools were established for the poor and orphaned. In 1870, however, the Virginia General Assembly adopted an education plan, appointing a State Board of Education to establish free public schools for children of every income level. The Board, in turn, appointed a county superintendent and three trustees for each

⁷¹ Rose, p. 90.

of the three school districts formed in Arlington County: Washington, Arlington and Jefferson.⁷² The survey area is in the southern half of Arlington and all of Jefferson, although actual on-site surveys were largely conducted in just the Jefferson District.

Located on Columbia Pike at Walter Reed Drive, the Columbia School opened in the Arlington district in 1870, and was believed to be the first public school organized in the county. Shortly thereafter, two additional public schools were opened: Walker School at Balls Crossroads, and the Arlington School for Coloreds at Freedman's Village. By 1871, the Jefferson and Arlington school districts consisted of three white and two African-American schools. The number of schools increased by 1881 to a total of nine schools, all of which had outhouses.⁷³ Six of the nine were rented buildings, and just two had "good" furniture. During this period, the number of African-American schools increased to five. Two were located in the Jefferson District (Jefferson and Scott), one in the Washington District (Sumner), and two were in the Arlington District (Freedman's Village and Kemper in Nauck).




Figure 59: Hume School (00-11), n.d.

Prompted by reforms in education, the small schoolhouses of the early 19th century were being replaced by more sophisticated and monumental structures. An excellent example of this progression is the Hume School (00-11), a Queen Anne style building at 1805 South Arlington Ridge Road. The school was designed by well-known Washington, D.C. architect B. Stanley

⁷² Snyderman, p. 7.

⁷³ Snyderman, p. 7.

Simmons in 1891. The building, located on a small piece of land bought by the Jefferson District School Board for \$250, was named after civic and educational leader Frank Hume.⁷⁴ The school closed in 1956, and, by 1960, it had been given to the Arlington Historical Society for use as a museum. It was listed on the National Register of Historic Places in 1979.




Figure 60: Barcroft Community House. 1994 (00-40)

The Barcroft Community House (00-40), located at 800 South Buchanan Street, is a modest rectilinear wooden frame building clad in German weatherboard. Since its construction in 1908, the Community House has been the single most important structure in community affairs, serving as the school, church, and community center. The structure was originally erected for use as a church/community building; however, the neighborhood recognized the need for more substantial educational space. Therefore, in the fall of 1908, the School Board leased the newly completed

⁷⁴ Virginia Historic Landmarks Commission Staff, "National Register of Historic Places Inventory Form for the Hume School," January 1979, Section 8, p. 1.

building for \$10 per month from the Trustees of the Methodist Episcopal Church of Barcroft. Historically referred to as the Barcroft School House, the building is believed to be the only one-room wooden frame school building remaining in Arlington. Placed on the National Register of Historic Places in 1995, the modest building continues to serve the community as a meeting hall and church.⁷⁵

By 1900, there were eleven schools in the county, four built of brick and seven frame. They had a total of 21 rooms and a seating capacity of 545 in the six structures used for whites, and 555 in the five used for African Americans. The condition of the schools had also improved -- nine of the total eleven had "good" furniture, and all had outhouses and suitable grounds.⁷⁶

World War I to World War II Period (1917-1945)

As the residential population of Arlington grew during the World War I to World War II Period, so did the need for school buildings. In 1920, the average daily attendance in the public schools was 2,022. By 1929, it had reached 4,568, despite the annexation by Alexandria. Records show that after 1929, Arlington had twenty school buildings:

<u>Jefferson District</u>	<u>Washington District</u>	<u>Arlington District</u>
Nellie Custis	Cherrydale	Kemper
Hume	Woodmont	Patrick Henry
Jefferson	Saegmuller	Barcroft
	John Marshall	Henry Clay
	John Langston	Matthew Maury
	Robert E. Lee	Glencarlyn
		Thomas Nelson Page
		James Monroe
		Woodrow Wilson
		Stonewall Jackson
		Washington-Lee ⁷⁷

As indicated by the school listing, the north and central district contained a substantial number of schools. Typically, the children from the Arlington and Washington districts attended high school in the District of Columbia, while the Jefferson District was serviced by the City of Alexandria. Despite the population growth and housing development occurring throughout the county during this period, the Jefferson District, located in the southern section of the county,

⁷⁵ Tracerics, "National Register of Historic Places Registration Form: Barcroft Community House," 1994.

⁷⁶ Rose, p. 138.

⁷⁷ Rose, p. 184.

remained largely rural. This area provided sporadic residential housing for laborers, blue-collar workers, and farmers. Thus, the need for school buildings was reduced in this area until the latter part of the period when the development needs began to extend southward.

In 1920, after the Glencarlyn School had been destroyed by fire, the Carlin Hall Association voted to donate use of Carlin Hall (00-39) to the School Board, with the provision that it be given back to the community when no longer needed. The Hall, also known as the county's first public library, served as the Glencarlyn School for more than thirty years before being returned to the association in 1953.⁷⁸

The only extant building of the three schools servicing the Jefferson District in the 1920s is the Nellie Custis School (00-1133), located at 750 South 23rd Street in Aurora Highlands. Erected between 1915 and 1920, as evidenced by historic maps, the two-story brick school building originally had a rectangular plan that was further accentuated by a T-shaped addition. Limited in ornamentation, the building historically had a central entry flanked by triple windows. The entry bay was identified by the stepped parapet that rises above the flat roof line. The interior of the building is divided into separate classrooms, spurning the one-room school ideal of the past as suggested by the Public Works Administration. The building has ceased to function as a school and is occupied by the United Way.



Figure 61: Nellie Custis School at 750 South 23rd Street (00-1133)

⁷⁸ See Social Theme for further documentation regarding Carlin Hall.

The Great Depression of the 1930s had a direct effect on the Arlington school system, causing delinquent taxes, shortage of funding, and temporary salary and wage cuts. However, the tremendous influx of residents during the 1940s enabled Arlington County to recover rapidly and develop at a rate never before seen in this area. This growth, which prompted population expansion in the Jefferson District, did not, however, provide a myriad of schools buildings for the district.

The school population of Arlington County had grown to more than 8,000 by 1940, putting pressure on the existing facilities. Even though all first and second grades were on a half-day system, there were no kindergartens, and no provisions for exceptional children. After reorganizing the School Board, the system improved; by 1949, full day sessions were held for the first time for all grades. However, overcrowding continued: nearly half of the 15,130 pupils who on the average attended school daily during the 1950-1951 school year were the children of parents who had relocated to the area after 1939 to work for the federal government.⁷⁹

The only private educational institution in the survey area is the previously documented Arlington Hall School for Girls (00-18), located on Arlington Boulevard at George Mason Drive. Erected in 1927, the junior college for girls also had a four year high school program. The campus of the school was expanded to include a gymnasium, swimming pool, and indoor riding arena in the 1930s. The site was taken over by the United States Army Intelligence and Security Command at the start of World War II because of its confined context. Presently maintained by the Army, the main school building stands as the only extant structure erected as a private finishing school from this period in Arlington County.⁸⁰

The New Dominion Period (1945-present)

By the beginning of the New Dominion Period, there were thirty-four elementary, five junior high, and two high schools in Arlington County. Continuing the trend established in the World War I to World War II Period (1917-1945), many of these buildings were located in the Washington and Arlington districts. Because of the limited boundaries of the on-site survey area, largely within the Jefferson District, no resources from this period were documented. However, there are additional education-related facilities that were not surveyed because they have not met the fifty-year age limit established by the federal government. These include the Drew Model Elementary School, the Gunston Middle School, and the Aurora Hills Branch of the Arlington County Library. Once these buildings have reached the fifty-year age requirement, it is recommended that they be documented in an effort to more fully understand the restricted development of education-related buildings in the Jefferson District.

⁷⁹ Rose, p. 210.

⁸⁰ Sara Collins, "Preliminary Information Form: Arlington Hall School for Girls," n.d.

Based on historic maps, the Drew Model Elementary School at South Kenmore and South 24th streets in Nauck was determined to have been constructed in the 1950s. The Aurora Hills Branch of the Arlington County Library at South 18th Street, the only facility of its type in the survey area, was erected in the 1960s. The Gunston Middle School at 2700 South Lang Street, one of only five such schools in the county, was erected in the 1970s.

ARLINGTON COUNTY SURVEY: EDUCATION THEME

VDHR ID #	PROPERTY NAME	ADDRESS	DATE	PRIMARY RESOURCE
00-0011	Hume School	1805 S. Arlington Ridge Road	1891	School
00-0039	Carlin Hall Curtis Hall Carlin Community Hall Glencarlyn School Glencarlyn Recreation Center	5711 S. 4th Street 5711 S. 4th Street	1892	Meeting Hall
00-0040	Barcroft Community House Barcroft School House St. Paul's Episcopal Church	800 S. Buchanan Street	1908	Meeting Hall
00-1133	Nellie Custis School	750 S. 23rd Street	1915-1920	School
00-0018	Arlington Hall Junior College for Girls Arlington Hall Station	Arlington Blvd at George Mason Drive	1927	School

5 RECORDS IN THIS REPORT

3. THEME: MILITARY/DEFENSE

RESOURCE TYPES: Fortifications and Military Facilities

The most significant military association to be found in Arlington County's history dates to the Civil War, and specifically to the defense of the nation's capital. Seven Civil War military forts were constructed within the boundaries of the survey area, only one of which is extant. Additionally the survey area contains a defense facility associated with World War II. Arlington Hall for Girls (00-18) was taken over by the United States Army for highly secretive purposes in the 1940s. The Hall remains in the hands of the army, and thus was not included in the survey.

Civil War Period (1861-1865)

The defense of the District of Columbia necessitated occupation of the Virginia shore of the Potomac River, and on May 23-24, 1861, Federal troops entered Virginia. Among the first of the many forts to be established were those at and near Jackson City for the protection of the capital. The largest fort erected on Virginia's shores was the encampment named in honor of Brigadier General Theodore Runyon of New Jersey located at the foot of Long Bridge. Fort Albany, presently the site of the Pentagon, was constructed by troops from New York and named for their state capital. Fort Scott was located at the south end of Arlington Ridge above Four Mile Run, overlooking the road from Alexandria to Long Bridge. Named for General Winfield Scott, the fort is the only extant military facility dating from this period in the survey area. In order to fortify the defense line of Arlington Heights, a second series of forts were hastily constructed at the low-lying edges of the river crossing in August 1861. The only example located in the survey area was Fort Craig, named in honor of Lieutenant Presley O. Craig of Massachusetts.

The second set of forts was connected by a line of trenches that extended south to Fort Richardson, now the site of Army-Navy Country Club. The fort was named in honor of Colonel Israel B. Richardson of the 2nd Michigan Volunteers who died of wounds at Antietam in 1862. The trenches continued southwest to forts Berry and Barnard. Fort Berry, located to the west of Glebe Road, was constructed on the site of the Berry homestead, and later named in honor of General Hiram Berry, killed at Chancellorsville on May 1863. Fort Barnard, which overlooked the railroad and the valley of Four Mile Run, was named for Major General Jonathan G. Barnard of the Engineering Corps. Barnard was in charge of overseeing the construction of most of the earthworks that encircled the District of Columbia.⁸²

⁸² Templeman, p. 114.

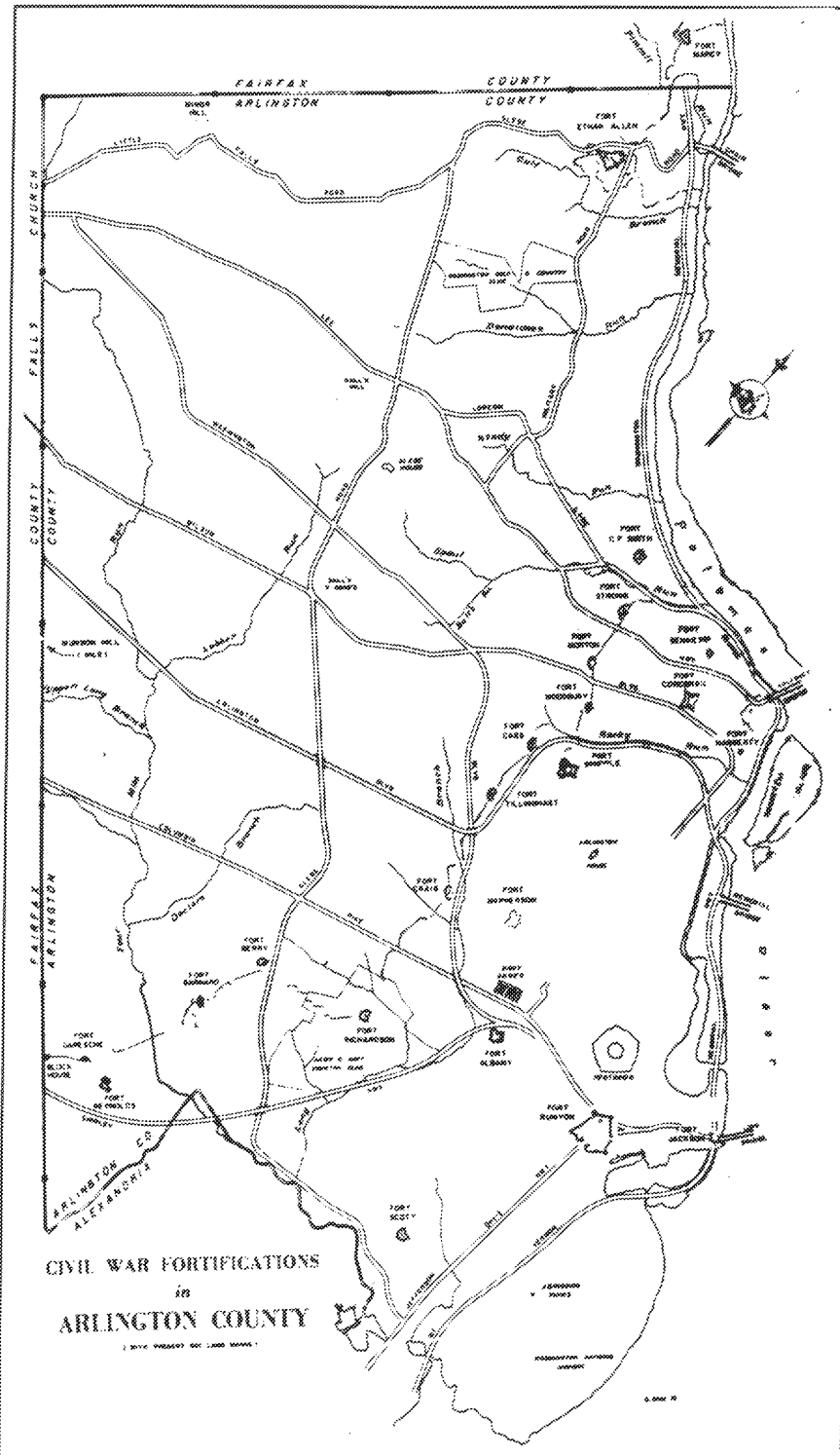


Figure 62: Civil War Fortifications in Arlington County, redrawn from an 1861 map

It also became necessary to construct and improve roads that could be used for travel to the nation's capital and the forts themselves. It was important that these roads "should not be overlooked from any ground that an enemy might be able to occupy in front, and that they should be direct as practically consistent with easy grades, and that they should be wide enough to permit the movement over them of field batteries or army trains."⁸³ In total, only three roads were actually laid by the troops: Military Road, the Electric Street Railroad route providing access to Fort Whipple (now Fort Myer), and a short access road to highlands between forts Albany and

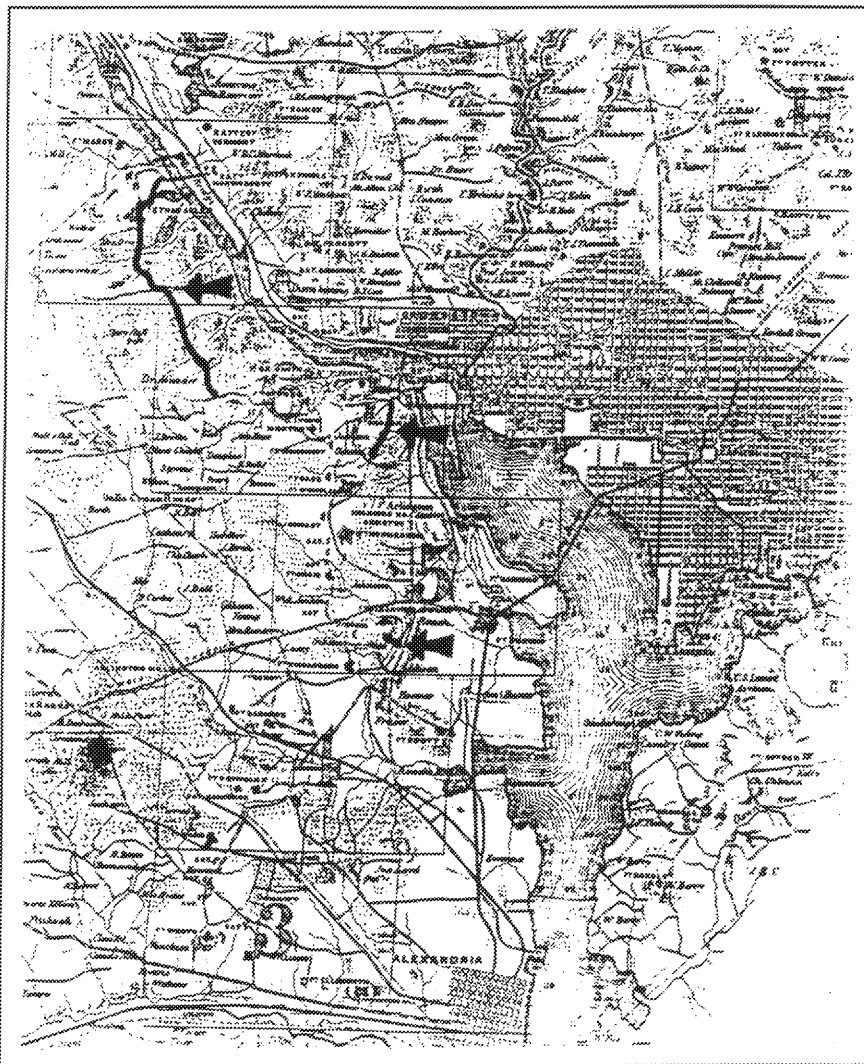


Figure 63: Map of Civil War Fortifications highlighting the roads laid by the Army of Potomac in defense of the nation's capital, 1865

⁸³ Rose, p. 104.

Richardson. By the turn of the 20th century, only Military Road was extant, although it does not extend into the survey area.

World War I to World War II Period (1917-1945)

During this period, only one resource was identified. Not included in the survey because of its present use, the Arlington Hall School for Girls (00-18) is located on Arlington Boulevard at George Mason Drive. Erected in 1927, the junior college for girls also had a four year high school program. The campus of the school was expanded to include a gymnasium, swimming pool, and indoor riding arena in the 1930s. The site was taken over by the United States Army Intelligence and Security Command at the start of World War II because of its confined context. Presently maintained by the army, the main school building stands as the only extant structure erected as a private finishing school from this period in Arlington County.⁸⁴

⁸⁴ Sara Collins, "Preliminary Information Form: Arlington Hall School for Girls," n.d.

ARLINGTON COUNTY SURVEY: MILITARY/DEFENSE THEME

VDHR ID #	PROPERTY NAME	ADDRESS	DATE	PRIMARY RESOURCE
00-0018	Arlington Hall Junior College for Girls Arlington Hall Station	Drive	Arlington Blvd at George Mason	1927 School

1 RECORD IN THIS REPORT

4. THEME: RELIGION

RESOURCE TYPES: Places of Worship

The Phase I reconnaissance survey of south Arlington County revealed only five resources related to the Religion Theme within the survey area. The denominations include two Baptist churches, one African-American A.M.E. church, one Methodist church, and one Bulgarian Orthodox congregation. The oldest of these congregations is the Lomax A.M.E. Zion Church (00-1148), however, the present building was erected in 1948 and was evaluated as non-historic. St. John's Baptist Church building (00-514) and the Barcroft Community House (00-40) have been continuously serving Arlington County as places of worship since the beginning of the 20th century. All of the church buildings have open nave plans, despite subsequent alterations.

While the religious resources of the survey area only relate to the Reconstruction and Growth Period (1865-1917) and the New Dominion Period (1945-present), establishing the general religious history of the area prior to 1865 is necessary.

European Settlement to Society Period (1607-1750)

The religious history of Arlington County formally begins with the establishment of the Anglican Church in Virginia during the European Settlement to Society Period (1607-1750). Although the Anglican Church of Virginia was not a diocese in itself or affiliated with any English diocese, it was an independent entity closely tied to the daily political activities of the Colonies.⁸⁵ The common practice prior to the construction of church buildings was to hold religious services in private dwellings; one such private location was William Gunnell's 1,616 acre plantation. In 1732, the General Assembly divided Overwharton Parish; Truro Parish was formed out of the northern portion, which included the Arlington area. At that time, the Truro Parish had three churches: one at Occoquan, one at Gunnell's plantation in the present-day city of Falls Church, and a chapel "above Goose Creek" believed to be near Leesburg. In 1733, the first action of the new vestry was to direct the construction of a church building "at the crossroads near Michael Reagan's." This wooden structure stood on the present site of the brick Falls Church, which replaced it in 1769.

Colony to Nation Period (1750-1789)

The earliest church building in the Arlington area was located in the port city of Alexandria by 1753, although it is no longer extant. In 1765, the Truro Parish was divided, forming Fairfax Parish which retained the Falls Church building. With the removal of the main parish house to

⁸⁵ Dell Upton, *Holy Things and Profane: Anglican Parish Churches in Colonial Virginia* (New York: The Architectural History Foundation, 1986), p. 5.

a different parish, the Truro Parish began to erect Christ Church in Alexandria in 1767.

At the same time, the vestry purchased land for a "glebe" for the rectory and support of the two parishes. This tract of 516 acres, bought from Daniel Jennings, was conveniently located for a minister who served both Christ Church in Alexandria and the Falls Church at the crossroads. The vestry sold the land in 1815, although two acres surrounding the house were retained. Known as "The Glebe," the building is located at North 17th Street in Arlington.⁸⁶

In 1776, the General Assembly began to dismantle the established church; three years after the American defeat of Great Britain in 1781, the Church of England in America was completely dissolved.⁸⁷ As no form of governmental aid remained in place, dissolution proved fatal for many churches in Virginia.

Early National Period (1789-1830)

After the Revolutionary War and the social, political, and religious uprising that followed the war, many Anglican church structures in Virginia were abandoned and pillaged. In 1779, when Thomas Jefferson became governor of Virginia, he quickly proposed a "Statute for Religious Freedom," that declared that no person should be required to support or attend a church, or be punished or fined for his religious beliefs. Thomas Jefferson and James Madison encouraged the legislature to repeal the laws requiring attendance at the established church, and forbidding different religious practices. Repealing these religious laws encouraged the rise of other denominations in Virginia.

Antebellum Period (1830-1860)

The first religious building erected in Arlington was the "chapel of ease," built by George Washington Parke Custis at Arlington House in the 1820s. Such chapels were common features for large Tidewater Virginia plantations, providing convenient religious services for family and servants when inclement weather or other circumstances made travel to the parish churches impractical. Student preachers from the Virginia Theological Seminary in Alexandria journeyed to Arlington House to conduct services for the family when they were not attending Christ Church in Alexandria.⁸⁸

⁸⁶ Rose, p. 39.

⁸⁷ Charles Francis Cocke, *Parish Lines Diocese of Virginia* (Richmond, VA: The Virginia State Library, 1967), p. 15.

⁸⁸ Rose, p. 89.

Civil War Period (1861-1865)/Reconstruction and Growth Period (1865-1917)

Soon after the beginning of the Civil War, the Chapel of Ease was burned, and for nearly ten years the southern part of the county was without an Episcopal Church. Following the war, Trinity Chapel was established by the former Arlington Chapel congregation in barracks left by the Federal troops. In 1877, a new chapel was constructed utilizing neighborhood contributions. This chapel was moved in 1902 to a new location at Columbia Pike and South Wayne streets, and eventually replaced in 1957 by a large modern church building.⁸⁹

Within the survey area, St. John's Baptist Church (00-514) and the Barcroft Community House (00-40) were the oldest continuously operating religious structures identified. Located at the corner of Columbia Pike and South Scott Street, St. John's Baptist Church has an open nave plan with a projecting steeple. The building, sheathed in unevenly finished stucco, is set on the southern edge of Arlington National Cemetery (00-42) within a neighborhood flanked by Arlington View and Central Arlington. Since its construction in 1905, the building has been significantly enlarged to include a church school and community room. It is Gothic Revival in style with stained glass lancet windows, steeply pitched projecting gables, and corbeled brick ornamenting the cornice line.

The Barcroft Community House (00-40) is historically significant for its association with the 20th century development of the community of Barcroft, one of Arlington County's earliest suburban subdivisions. Since its construction in 1908, the Community House has been the single-most important structure in community affairs, serving as a school, a church, and a community center. The Community House initially served as the church building for the Methodist Episcopal Church. Continuing to serve as the focal point of religious activity for the community throughout the 20th century, the building has been used by the Barcroft Union Church, Wolverton Bible Class, New Apostolic Church, and St. Paul's Anglican Episcopal Church. The Reverend Pierpoint, minister of the Arlington Methodist Church, served as minister when available. Other ministers who conducted services and supported the community were Maurice E. Derr and Lionel Capers representing the Episcopal Church; W. L. Purier of the Baptist Church; D. E. Day of the Methodist Church; and David Hicks of the Congregationalist Church. The building's continued association with the church allowed students of the Episcopal Theological Seminary to gain preaching experience, and provide meeting space for the Barcroft Bible Study groups. The building's continued use as a church ensured its stabilization during the financially difficult 1970s and 1980s.

The open plan building is Gothic Revival in style with a steeply pointed, front gable roof and lancet windows. The community house was constructed in two sections: the original 1908 structure and a 1913 rear addition. Except for several interior modernizations and minimal alterations, the community house retains its 1913 appearance and continues its historical

⁸⁹ Templeman, p. 176.

associations with the community of Barcroft.⁹⁰

World War I to World War II (1917-1945)

Churches of practically every denomination kept pace with the tremendous rise in population that occurred during this period. By 1924, Arlington County had 38 churches -- 11 Methodist, 6 Episcopal, 3 Presbyterian, and 3 Catholic with other religions represented including Seventh Day Adventist, Congregational, Church of the Nazarene, Christian, Holiness, and Hall's Hill. Ten of the congregations were African American. The survey identified two church buildings: Mount Vernon Baptist Church (00-704) and Calvary Methodist Church (00-1131).

In the fall of 1927, Mrs. J.B. Williams was compelled to conduct a series of "cottage prayer meetings" at her house for believers of the Baptist faith. With the arrival of Reverend E.H. Puyear in 1928, the community formed the Baptist Society of Virginia Highlands and Aurora Highlands. A charter roll containing 23 names was drawn up, as were a constitution and bylaws. The congregation was named Mount Vernon Baptist Church.

Formal services were held in the auditorium of the Jefferson District Fire Hall. In 1929, the church purchased five lots in the 900 block of South 23rd Street, and construction of a church building began in 1930. The ground-breaking ceremony was held on September 13, 1930 and the building was officially dedicated on January 25, 1931. This first structure was technically just a basement constructed at ground level. It contained five rooms -- a large assembly room and four small classrooms. In order to make a better impression on passersby, a false front was constructed at street level, giving the impression of a larger church. This basement church did not have a baptistery because of the lack of space. There was, however, a raised platform at the front of the assembly hall to accommodate the pulpit and several chairs. The seats in the assembly hall originally were used in a local movie theater. The next expansion program began on November 24, 1940. This building was constructed over the basement structure, providing a total of 16 rooms, including a sanctuary seating more than 260 persons.⁹¹ The stone false front of the original building is still extant with the new 1940 brick building behind it.

⁹⁰ For additional information regarding the Barcroft Community House, see the discussions on the Social Theme and the Education Theme.

⁹¹ Mount Vernon Baptist Church, Homecoming Celebration Brochure, 1928-1993, pp. 5-7.




Figure 64: Mount Vernon Baptist Church (00-704)

The Calvary Methodist Church (00-1131) was founded in 1917 by Louis Storck as a Sunday school. Originally held in Storck's residence, the services were moved in 1922 to the Aurora Hills trolley station. The services remained nondenominational until 1923, when the congregation became known as the Calvary Methodist Protestant Church. In 1939, Methodist unification came and the church became known as the Calvary Methodist Church.




Figure 65: Calvary Methodist Church as originally constructed, n.d.

The original church building was constructed for a cost of \$27,000 in 1929, with a substantial addition in April 1940. Additional church-related buildings, including the parsonage and church school, were constructed in the 1950s. A new sanctuary was constructed in 1964 that encompassed 95% of the original church building. Two original windows and some remnants of the exterior wall can be seen on the rear elevation of the hyphen connecting the church building to the contemporary church school.




Figure 66: Calvary Methodist Church, 1996 (00-1131)

The New Dominion Period (1945-present)

The construction of the Lomax A.M.E. Zion Church (00-1148) at 2704 South 24th Street is of particular note during this period. While the site has been determined to be historically significant for its use as a cemetery, the open nave church building was not constructed until 1948. The present brick building replaced a more modest frame structure that had been erected on the site in 1887. In the 1920s, the cemetery was expanded and relaid, allowing space for the subsequent construction of the present building. The non-historic building has stained glass lancet windows, crenellated corner towers, and brick buttresses.⁹²

⁹² For additional information regarding the site, see the discussion on the Funerary Theme; Upon reaching the fifty-year age requirement, the church building should be surveyed and assessed for its historical and architectural significance.

ARLINGTON COUNTY SURVEY: RELIGION THEME

VDHR ID #	PROPERTY NAME	ADDRESS	DATE	PRIMARY RESOURCE
00-0514	St. John's Baptist Church	1905 Columbia Pike	1905	Church
00-1148	Lomax A.M.E. Zion Church Cemetery	2704 S. 24th Road	1906-1980	Cemetery
00-0040	Barcroft Community House Barcroft School House St. Paul's Episcopal Church	800 S. Buchanan Street	1908	Meeting Hall
00-1131	Calvary United Methodist Church Calvary Methodist Protestant Church	2315 S. Grant Street	1929	Church
00-0704	Mount Vernon Baptist Church	935 S. 23rd Street	1930	Church

5 RECORDS IN THIS REPORT

5. THEME: SOCIAL

RESOURCE TYPES: Meeting Halls; Community Centers, Clubhouses; Civic Facilities

The rural nature of the survey area during the 19th and early 20th centuries greatly impeded the development of social centers; only two resources associated with the Social Theme have been identified. Both of these resources are significant and have been previously identified and placed on the Virginia Landmarks Register and the National Register of Historic Places.

Reconstruction and Growth (1865-1917)

Individual neighborhood communities in the survey area did not begin to grow until well into the 20th century and the lack of historic resources associated with the Social Theme can directly be tied to this late development. In order to combat unsavory elements, the citizens of Arlington developed the "Good Citizen's League." It was hoped that political control would be restored to the upstanding citizens, that the community would be improved, and land values would rise. Thus, many town neighborhoods established community improvement associations between 1910 and 1916. These associations included Cherrydale Citizens Association (1910), Fort Myer Heights Improvement Association (1912), Rosement Citizens Association (1913), Ballston School Improvement & Civic League (1913), Alexandria Courthouse Citizens Association (1914), Clarendon Citizens Association (1914), Parkway Citizens Association (1914), and the Alexandria (Arlington) County Civic Federation (1916). Two of the earliest neighborhoods in the survey area, Glencarlyn and Barcroft, constructed community meeting halls to assist in the effort: Carlin Hall (00-39) and Barcroft Community House (00-40).

The Glencarlyn neighborhood, originally called Carlin Springs, was founded in 1887 when former Missouri Congressman Samuel S. Burdett and William W. Curtis purchased 132 acres of land historically associated with James Harvey Carlin and the Ball-Carlin estate. A year later, Burdett established the Carlin Springs Cooperative Association, known as "one of the first planned cooperative residential communities in the country."⁹³ At the time of the subdivision of the property for the creation of the town, the founding members had set aside a portion of the land for use as a community park. A public square of sorts was created by the parcel bounded by S. 3rd and S. 4th streets, and Kensington and Lexington streets. The residents of the growing village soon recognized the need for a place to gather as much of the surrounding county was still rural and crossroads settlements were widely scattered. In 1892, the Carlin's Hall Association was chartered as a stock corporation, with lot owners purchasing shares for the purpose of erecting a community meeting hall.

Construction began on the meeting hall in 1892 on two lots located roughly at the village center, adjacent to the Ball-Sellers Family Cemetery (00-537). From the time of construction, the

⁹³ *Glencarlyn Remembered* (Arlington, VA: The Glencarlyn Citizens Association, 1994), p. 3.

building was known as Curtis Hall in honor of William W. Curtis, one of the founders of the Glencarlyn community. The building, constructed by carpenter Theodore Bailey, quickly became the center of the community and was used for association meetings, social gatherings, and a school. The meeting hall, renamed Carlin Hall (00-39), was eventually deeded to Arlington County for use as a recreational/cultural center and continues to serve a vital role in community life. It was placed on the National Register of Historic Places in 1993.



Figure 67: Carlin Hall (00-39)

The wood frame Carlin Hall is one-story in height with a cross plan. Ornamented in the Italianate style of the Late Victorian period, the building is clad in German weatherboard edged by corner boards. On the principal elevation, twin entrances flank a set of five double-hung sash windows. Centered atop the standing seam metal roof is a four-sided wood cupola capped with a pyramidal metal roof. The wood cornice, encircling the entire building, and the four imposing pedimented gables are trimmed with scroll-sawn wood brackets. The building fronts on South Fourth Street and is surrounded by large red cedar trees.




Figure 68: Detail of the Carlin Hall Cupola (00-39)

The Barcroft Community House (00-40), located at 800 South Buchanan Street, is a modest rectilinear wooden frame building clad in German weatherboard. Since its construction in 1908, the building has been used as a school, a church, and a community center for the Barcroft neighborhood of Arlington County. It embodies the Gothic Revival style with its steeply pointed, front gable roof and lancet windows. The community house was constructed in two sections: the original 1908 structure and a 1913 rear addition. Except for several modernizations and minimal alterations, the community house retains its 1913 appearance and continues its historical associations with the community of Barcroft. The 1908 section of the building is one-and-a-half stories in height with a steeply pitched front gable roof, clad in asphalt shingles with an overhanging eave. Set upon a random stone foundation, the building is three bays wide and four bays deep. It is sheathed in German weatherboard finished with corner boards. The modest facade, facing South Buchanan Street, consists of a pedimented portico, erected in 1926. The portico is supported by square posts set into a concrete slab. The main entry has double replacement doors, topped by a lancet transom. Lancet double-hung windows with tracery in the

upper sash are found on either side of the entry, as well as the side elevations.

On May 23, 1908, Lots 3 and 4 in Block D were purchased by the Trustees of the Methodist Episcopal Church of Barcroft from Abigail G. Fox. The property, consisting of 14,500 square feet, was adjacent to the property owned by Amy Fairfax. Following numerous fund-raising events led by Sidney Marye, the residents of Barcroft erected a small one-room wooden frame church/community building during the summer of 1908. Concurrent to the construction of the church/community building, the community realized the need for more substantial educational space. Therefore, in the fall of 1908, the School Board leased the newly completed building for \$10 per month from the Trustees of the Methodist Episcopal Church of Barcroft. Historically referred to as the Barcroft School House, the building is believed to be the only one-room wooden frame school building remaining in Arlington.

Presently, the building is being used as a community center and church, continuing in the tradition for which it was constructed. Barcroft Community House was placed on the National Register of Historic Places in 1995.




Figure 69: Barcroft Community House (00-40), July 1990

ARLINGTON COUNTY SURVEY: SOCIAL THEME

VDHR ID #	PROPERTY NAME	ADDRESS	DATE	PRIMARY RESOURCE
00-0039	Carlin Hall Curtis Hall Carlin Community Hall Glencarlyn School Glencarlyn Recreation Center	5711 S. 4th Street 5711 S. 4th Street	1892	Meeting Hall
00-0040	Barcroft Community House Barcroft School House St. Paul's Episcopal Church	800 S. Buchanan Street	1908	Meeting Hall

2 RECORDS IN THIS REPORT

6. THEME: RECREATION/ARTS

RESOURCE TYPES: Outdoor Recreation Facilities

Only one resource associated with the Recreation/Arts Theme was surveyed in southern Arlington County. The lack of such resources can only be attributed to the close proximity of the urban centers in Alexandria, Georgetown, and the District of Columbia. However, several resources that were not surveyed are discussed for their contribution to the county.

European Settlement to Society (1607-1750)

In 1791, during the survey of the ten-mile square site, President George Washington selected the southernmost point to be Jones Point, forcing Virginia to cede approximately 31 square miles of land that is now known as Arlington County and the City of Alexandria. Forty one-foot square sandstone markers were erected in 1791-1792 at one-mile intervals marking the District boundary (00-22). Major Andrew Ellicott was the chief surveyor, assisted by Benjamin Banneker, an astronomer, and others. Four of these stones markers still denote the boundary of Arlington County, although one of them has been moved from its original location. All of these markers, which have been listed on the National Register of Historic Places, are located within the survey area and are discussed at length under the Settlement Patterns Theme.



Figure 70: Entry Gate at Luna Park, n.d.

Reconstruction and Growth Period (1865-1917)

Luna Park, an elaborate forty-acre family amusement park, was established in 1906 near what is now Aurora Highlands. Luna Park was located along the railway tracks of the Alexandria and Mount Vernon Line on the north bank of Four Mile Run. Built by Frederick Ingersoll of Pittsburgh, the park was a complex of buildings which, according to a promotional brochure, were "unquestionably the grandest and most complete amusement and recreative place between the great ocean resorts...architectural fashion plate, and the scenic beauty is unsurpassed in this country...magnificent buildings, ball rooms, restaurants, roller coasters, shoot-the-chutes, circus

performances, exhilarating rides and exposition shows...it is an ideal outing place...the impressions will linger exquisitely in memory."⁹⁴ By 1915, however, Luna Park was dismantled with only the lagoon as a reminder. In 1933, the county sewage works was constructed on the site of Luna Park.⁹⁵

World War I to World War II Period (1917-1945)

Constructed during the greatest period of growth in the county, the Renaissance Revival style pool house at 1301 South Arlington Ridge Road (00-1213), for the Ridge Condominiums, is a two-story stone structure that is believed to have been a folly. Covered by a conical roof clad in slate tiles, the building has a circular plan. The structure is said to have been associated with the "Little Tea House" that was started in 1921 by Gertrude and Ruth Crocker, although this has not been documented. Presently, the folly serves as a pool house for the Ridge House Condominiums. The surrounding context is landscaped by a stone wall to the north of the folly and a contemporary swimming pool directly to the south.

Also of note relating to this period is the Army-Navy Country Club, which was established in 1924 on the former Green Valley Manor plantation. Originally the Club consisted of "a rather rundown club house, nine holes of golf under construction and two tennis courts all located on an imposing site amongst several hundred acres of hilly, forested, and otherwise undeveloped land."⁹⁶ Started by a group of officers, the club conserved natural open space within a densely populated area. The country club is private and, therefore, was not included in the survey.

⁹⁴ Netherton, p. 134 and Templeman, p. 164.

⁹⁵ Rose, p. 160.

⁹⁶ Rose, p. 201.




Figure 71: Pool House for the Ridge Condominiums at 1301 South
Arlington Ridge Road (00-1213)

08/30/1996

ARLINGTON COUNTY SURVEY: RECREATION/ARTS THEME

VDHR ID #	PROPERTY NAME	ADDRESS	DATE	PRIMARY RESOURCE
00-0022	Southwest #5 Boundary Marker of the original District of Columbia SW5, Jurisdiction Stone	N.E. of King Street and Walter Reed Drive	1792	Monument/Marker
	Southwest #6 Boundary Marker of the original District of Columbia SW6, Jurisdiction Stone	In median strip on Jefferson Street		
	Southwest #7 Boundary Marker of the original District of Columbia SW7, Jurisdiction Stone	Behind 3101 S. Manchester Street		
	Southwest #4 Boundary Marker of the original District of Columbia	In Fairlington at Leesburg Pike		
00-1213	Pool House, 1301 Arlington Ridge Road, South Ridge House Condominiums	1301 S. Arlington Ridge Road	1925-1936	Pool House

2 RECORD IN THIS REPORT

7. THEME: COMMERCE/TRADE

RESOURCE TYPES: Specialty Stores and Professional Institutions

Although populated by the commercial and trade industry today, the survey area historically was limited in the number of resources associated with the Commerce/Trade theme. Historically, the early businesses in this area were generally associated with the farm and agricultural industry. However, because the need for such industry was not within the boundaries of the rural county, the products were transported to the port cities of Alexandria and Georgetown. Small temporary commercial enterprises, such as retail stores and taverns, were located along the major transportation routes or at small crossroads to assist the local residents. These structures, however, did not survive the rapid growth and construction that occurred during the 20th century.

The six resources identified as associated with the Commerce/Trade Theme, ironically have associations to the residential development that was cultivated in the years between 1920 and 1940.

World War I to World War II (1917-1945)

Despite the tremendous growth at the beginning of the 20th century, the survey area was predominately residential with freestanding single-family and multi-family dwellings. Thus, the most prevalent commercial building still found in the southern part of Arlington County is the small real estate developers' office located on the outskirts of the residential neighborhoods. Three such buildings were identified in the on-site survey along Arlington Ridge Road and South Oakcrest Road in the Arlington Ridge community. Erected to appear as unassuming single-family dwellings exhibiting the popular architectural styles of the period, the buildings were strategically sited along major transportation corridors to attract passing motorists.



Figure 72: Real Estate Office at 2303 South Oakcrest Road (00-1199)

The real estate offices at 2303 South Oakcrest Road (00-1199) and 2219 South Arlington Ridge Road (00-1201) are one-story in height, constructed of wood frame with low-pitched side gable roofs and full-width front porches. Although much smaller in plan and scale, the buildings both attempt to exhibit the fashionable Bungalow/Craftsman style by employing exposed rafters, multi-paned upper sash windows, and shed roof dormers. The buildings are three bays wide and one bay deep with a central passage, suggesting a one-room plan. Significantly intact, the buildings continue to serve the Arlington Ridge community as real estate offices.

Historically a real estate office, the building at 2301 South Arlington Ridge Road (00-1200) has ceased to function as such, although the form and ornamentation of the building remain to denote its original purpose as a housing model. Erected in the 1920s-1930s, the frame building is detailed in the Tudor Revival style, a popular architectural mode of the period in this area. The building has steeply-pitched interconnecting gable roofs and a projecting bay covered by a conical roof.

A possible remnant of a crossroads retail store is the building at 2102 Shirlington Road (00-508). The two-story building, erected between 1935 and 1937 as indicated by historic maps, appears presently as a single-family, freestanding dwelling. However, the current owner indicated that the building, which has been altered, was a retail store with residential space on the upper floor.

The New Dominion Period (1945-present)

Commercial growth did not invade the residential neighborhoods until the latter part of the 20th century, often replacing or converting domestic dwellings. The American dependency on the automobile, however, did reduce the number of commercial strips that inevitably developed in the area. With the construction of numerous high-rise apartments along Jefferson Davis Highway (Route 1) and South Eads Street, commercial development began to emerge at the edges of residential neighborhoods that were closely tied to mass-transit. A small commercial corridor on South 23rd Street in Aurora Highlands extends from South Eads Street to about South Hayes Street. This commercial corridor presently acts as a buffer zone for the activity associated with Crystal City and National Airport to the east. Historically a residential area that developed in the 1920s and 1930s, a majority of the original dwellings on this commercial corridor were razed and replaced by one-story commercial specialty stores with flat roofs and storefront windows in the 1940s and 1950s. Notably, two domestic dwellings are extant. Although significantly enlarged and altered to serve as a store, the building at 551 South 23rd Street (00-1139) has a bungalow form with an enclosed front porch and altered shed roof dormer.

On the western edge of the commercial corridor is the Bungalow/Craftsman style building at 767 South 23rd Street (00-574). Historically a single-family dwelling erected in the 1920s, the building was converted to function as a specialty store. Mimicking the mail-order designs, the former dwelling has a clipped side gable roof, front gable dormer, and full-width front porch with supporting brick posts. Despite the change in use, the building appears largely intact. Flanked by brick commercial structures, both of the former dwellings stands as a reminder of the historical context of the neighborhood.

08/30/1996

ARLINGTON COUNTY SURVEY: COMMERCE/TRADE THEME

VDHR ID #	PROPERTY NAME	ADDRESS	DATE	PRIMARY RESOURCE
00-0574	House, 767 23rd Street, South	767 S. 23rd Street	1920-1930	Single Dwelling
00-1139	The Thrift Shop House, 551 23rd Street, South	551 S. 23rd Street	1920-1935	Single Dwelling
00-1201	By Chance Antiques Office, 2219 Arlington Ridge Road, South	2219 S. Arlington Ridge Road	1922	Office/Office Bldg.
00-1200	Office, 2301 Arlington Ridge Road, South	2301 S. Arlington Ridge Road	1925-1935	Office/Office Bldg.
00-1199	Office, 2303 Oakcrest Road, South	2303 S. Oakcrest Road	1930	Office/Office Bldg.
00-0508	Store, 2102 Shirlington Road	2102 Shirlington Road	1935-1937	Commercial Building

6 RECORDS IN THIS REPORT

8. THEME: FUNERARY

RESOURCE TYPES: Cemetery, Graves and Burials

The resources within the south Arlington County survey area associated with the Funerary Theme are limited to only three resources: the Ball-Carlin Cemetery (00-537), the Lomax A.M.E. Zion Church Cemetery (00-1148), and the Fraser Family Cemetery. Arlington National Cemetery (00-42), which is directly north of the survey area, is included in this discussion for its historical impact on the survey area and the county as a whole. These four cemeteries provide physical evidence to the funerary practices of the Colony to Nation Period (1750-1789), the Early National Period (1789-1830), the Civil War Period (1861-1865), and the Reconstruction and Growth Period (1865-1917) in Arlington County.

Colony to Nation Period (1750-1789)

The dispersed settlement patterns of the Middle Atlantic region and the South often made the custom of churchyard burials impractical for all but those living close to the churches. As extensive plantations were established to facilitate the production of large scale cash crops such as tobacco, several factors often made burial in a churchyard problematical. As towns were located far apart, geographically large parishes were often served by only a single church, and transportation was difficult. The distance of family plantations from churches necessitated alternative locations for cemeteries, which took the form of family cemeteries on the plantation grounds. Usually established on a high, well-drained point of land, the family plots were often surrounded by a fence or wall. Although initially dictated by settlement patterns, plantation burials became the tradition once the precedent was set. Along with the variety of dependencies, agricultural lands, and other features, family cemeteries help illustrate the degree of self-sufficiency sustained by many of these plantations.⁹⁷

The Ball-Carlin Cemetery (00-537) is an excellent example of the family plantation cemetery. Adjacent to the grounds of the Glencarlyn Library, Ball-Carlin Cemetery is located at the corner of South Kensington and 4th streets on land originally granted to John Ball in 1742. The cemetery is surrounded by a wrought-iron fence and landscaped with numerous mature trees. Active as early as 1766, the cemetery served the Ball and Carlin families until 1905. Presently, only three granite grave markers are visible, surrounded by a low chain fence at the northwest

⁹⁷ Elisabeth Walton Potter and Beth M. Boland, *National Register Bulletin 41: Guidelines for Evaluating and Registering Cemeteries and Burial Places*, (Washington, D.C.: National Park Service, Interagency Resources Division, 1992), p. 4.

corner of the site: John Ball (died 1766), Mary Skidmore (died 1862), and Andrew Carlin (died 1885). As noted on the historical marker at the site:

Here between 1766 and 1905, were buried members of the Ball and Carlin families. In 1742, John Ball was granted 166 acres in this area, and in 1748, his brother, Moses Ball, was granted 91 adjoining acres, now the site of Doctor's Hospital. They were the cousins of George Washington, who acquired an adjoining tract along Four Mile Run in 1785. After John Ball's death in 1766, his estate was sold to William Carlin, who was one of Washington's tailors. Fragments of the original Ball-Carlin log cabin house are within the walls of the house at 5610 South Third Street. About 1800, Carlin built a log house that still stands at 5512 North Carlin Springs Road. In present Glencarlyn Park, his descendants operated Carlin Springs, a popular resort in 1872-1874.⁹⁸



Figure 73: Ball-Carlin Cemetery (00-537)

⁹⁸ Historical Marker at the site of the Ball-Carlin Cemetery at the corner of South Kensington and 4th streets.

Early National Period (1789-1830)

Following the precedent established in the Colony to Nation Period (1750-1789), the Fraser Family Cemetery was originally located at Green Valley Farm, the early 19th century plantation of the Fraser family. Presently, the family plot is located in a grove of trees near the 26th green of the golf course at the Army-Navy Country Club, which was established in 1924. Enclosed by an iron fence, the family plot contains the grave markers of William Fraser (1749-1824), his wife Mary, their son Anthony R. Fraser (1794-1881), and his wife Presha Lee Fraser (1799-1859). Family records indicate that William Fraser, Jr. leased the land from Walter Stoddard Alexander with the sole intent of improving it with dwellings. The area, known as the Green Valley, was eventually purchased by Anthony Fraser, who constructed Green Valley Manor in 1821. Destroyed by fire in 1924, the dwelling was located in an oak forest across the valley from the Country Club. A considerable acreage of the plantation site remains intact, however, extending from the Oak Ridge School grounds at the crest of the hill, down to Army-Navy Drive.⁹⁹ Due to the private nature of the Country Club, the cemetery was not surveyed, but is believed to be in a high state of preservation because of its location within the club grounds.

Civil War Period (1861-1865)

Military cemeteries, created for the burial of war casualties, veterans, and their dependents, are commonly located in every state, as well as in foreign countries. Considered an important type of American cemetery, military cemeteries were established by the federal government. In the early years of the United States, soldiers were typically buried in existing burial grounds near the battle site. In 1850, the U.S. Congress established a cemetery outside Mexico City for Americans who had died in the Mexican-American War; thus, a precedent was established for the creation of permanent military cemeteries over a decade before the creation of a national cemetery system.

During the Civil War, there was a critical shortage of cemetery space for the large concentrations of troops. At first, this need was addressed through the acquisition of lots near hospitals, where more soldiers died than in battle. As the war continued, however, it was clear that this was not an adequate solution. In 1862, Congress passed legislation authorizing the creation of a national cemetery system. Within the year, fourteen national cemeteries were established, most located near troop concentrations. By the end of 1864, thirteen additional national military cemeteries had been created.¹⁰⁰

⁹⁹ Templeman, p. 60.

¹⁰⁰ Potter and Boland, pp. 6-7.

The best known of the national cemeteries from the Civil War Period (1861-1865) is Arlington National Cemetery, established on May 13, 1864. Arlington House, the residence of Confederate General Robert E. Lee, was confiscated by the Union army in May of 1861 to serve as the headquarters of the commanding general of the Army. Later, the dwelling served as a hospital for soldiers wounded at the First and Second Battles of Bull Run in Manassas. Following the practical tradition of burying on lots near the hospitals, the grounds of Arlington House were disrupted by the interment of soldiers as early as 1861. Failing to pay the taxes levied against the estate, the Lee family was forced to officially give up Arlington House in 1864. The federal government purchased the land, establishing Fort Whipple (now Fort Myer) and Freedman's Village on portions of the estate. By direction of Secretary of War Stanton, the Quartermaster General of the Army, Brigadier General Montgomery C. Meigs, was directed to survey an area of the estate not to exceed 200 acres for use as a national cemetery.

On May 13, 1864, Arlington House was officially opened as Arlington National Cemetery (00-42) on the first official burial held for William Christman, a 19-year-old private from Pennsylvania. By June 30, 1865, there had been 5,003 official burials. On August 6, 1866, the remains of 1,791 unknown Union soldiers were added from the Manassas Battlefields, and by September, this number had increased to 2,111. Eventually, there were 11,911 known and 5,349 unknown Union Civil War burials, which included military and civilian, Caucasians and African Americans, men, woman and children. Confederate and Union monuments ornament the landscape, as does the prominent Memorial Gate at the end of the Arlington Memorial Bridge Drive.¹⁰¹

Continuing the tradition, in 1920 the Tomb of the Unknown Soldier was dedicated in honor of all unidentified heroes of World War I. Beside this famous tomb rests the remains of two unidentified soldiers of World War II and Korea. An eternal flame burns at the site under 24-hour guard. The cemetery continues to grow, spanning the vast rolling land that once was the estate of Arlington House.

¹⁰¹ Templeman, p. 46.



Figure 74: Arlington National Cemetery (00-42)

Reconstruction and Growth Period (1865-1917)

With the rapid growth of urban centers late in the 19th century, landscape design and city planning began to slowly merge with the mid-century fashion for the “picturesque” work of designers such as Frederick Law Olmsted. The historic relationship of the cemetery and this principle of creating rural landscape design within urban centers is well documented in *Park and Cemetery*, one of the earliest professional journals in the field of landscape architecture. However, by the 1900s, parks and cemeteries began to take on more formal aspects of landscape planning, a school of thought that was being made fashionable by the City Beautiful Movement. With the reintroduction of classical formality early in the 20th century, cemetery landscapes tended to have axial aligned principal avenues that focused on more imposing built resources such as churches.¹⁰²

¹⁰² Potter and Boland, p. 6.

Despite the alteration in the original site planning, the Lomax A.M.E. Zion Church Cemetery (00-1148) follows the more formal aspects of landscape planning of the early 20th century with axial aligned grave markers of granite. Located at 2704 South 24th Road in Nauck, the African-American cemetery is adjacent to the Lomax A.M.E. Zion Church, which is believed to have been erected in 1948. The property was originally purchased by the congregation in the 1870s and a modest frame church building was erected. The African-American congregation was named at that time in honor of T.H. Lomax, who was bishop for the district. The cemetery, the largest historically significant African-American cemetery in the area, contains more than 100 grave markers, the oldest of which dates from 1906. While the majority of the markers are constructed of granite, several are made of concrete and brownstone with unrefined chiseled markings.




Figure 75: Lomax A.M.E. Zion Church Cemetery (00-1148)

08/30/1996

ARLINGTON COUNTY SURVEY: FUNERARY THEME

VDHR ID #	PROPERTY NAME	ADDRESS	DATE	PRIMARY RESOURCE
00-0537	Ball-Carlin Cemetery	Corner of S. Kensington & S. 4th Streets	1766	ca Cemetery
00-1148	Lomax A.M.E. Zion Church Cemetery	2704 S. 24th Road	1906-1980	Cemetery

2 RECORDS IN THIS REPORT

9. THEME: ETHNICITY/IMMIGRATION

RESOURCE TYPES: Properties that exemplify the ethos of immigrant or ethnic groups.

Only three extant resources associated with the Ethnicity/Immigration Theme were identified in this on-site survey. The Lomax A.M.E. Zion Church Cemetery (00-1148), the Charles Richard Drew House (00-16), and the Harry Gray House (00-515) all have African-American ethnicity within the context of the survey area. The Drew House has been previously documented and listed on the National Register of Historic Places. The Gray House was listed as an Arlington County Landmark in 1983.

Although not surveyed, the Freedman's Village is briefly discussed as it provided housing, medical care, and employment for many African Americans who relocated to or remained in the Washington Metropolitan area following emancipation. The village site, although largely obliterated by government buildings and 20th century progress, is embraced by the African American community and the county as a whole.

Reconstruction and Growth Period (1865-1917)

In March 1865, the Congress of the United States had established the Bureau of Refugees, Freedmen, and Abandoned Lands to help African-American citizens make the transition from servitude to freedom and from wartime to peace. Beyond the provision of assistance to African Americans, the Bureau maintained a number of settlements throughout the South and bordering states. These settlements began under the wartime supervision of the Union army and were managed by the Quartermaster's Department. Perhaps the most famous of the Freedmen's Villages was the community founded in 1863 on the grounds of Arlington House. This village superseded several temporary camps, including Duff Green's Row and Camp Barker in the District of Columbia, becoming a magnet for freed people throughout the area. As a model camp, Freedman's Village attracted widespread attention and support from both the federal government and 19th century reformers.¹⁰³ The village proper is presently the site of the Arlington Cemetery, the Pentagon, and the complex system of roads that transverse the area.

The village originally consisted of approximately 100 frame houses that were to temporarily house African Americans. The freed men were required to work for their wages, saving enough to relocate to permanent housing elsewhere. However, many villagers tended to permanently reside in the community, thus, forcing the government to expand the boundaries and purchase additional acreage outside of the village proper. Known as the Arlington Tract, the additional land circumscribed Freedman's Village. Despite attempts to disband the original village, approximately 148 families were documented as residing in the area in 1890. With the eventually

¹⁰³ "Freedmen's Village Museum: The Black Heritage Museum," (Arlington, VA: Arlington Community Foundation, n.d.), brochure.

phasing out of the village in the 1890s, residents relocated to nearby communities, such as Nauck, East Arlington, Queen City, and South Washington.¹⁰⁴ Many of these communities, as well as the remnants of the village itself, were destroyed by the construction of the Pentagon and its roadways.¹⁰⁵




Figure 76: Drawing of Freedman's Village, 1864.

Upon emancipation, a number of former slaves elected to remain in the area, many of them buying land from former owners. One such freed man was Harry W. Gray, the son of Thornton and Salina Gray, slaves at Arlington House. Born into slavery on the famous estate, Harry Gray was a skilled mason who had been educated with the Lee children. Several years after gaining his freedom, Gray erected the present brick dwelling house at 1005 South Quinn Street (00-515) on a large farm facing Columbia Pike. This two-story house, modeled after a townhouse that was located in Washington, D.C.'s Foggy Bottom neighborhood, has an urban Italianate form. Physical evidence that Gray built the dwelling is found on a brick inscribed "May 1, 1881 -- Harry Gray."

Working in the Interior Department's Patent Office as a clerk and messenger, Gray and his wife, Martha, supported their four children by farming the ten acres that adjoined the main dwelling house. Gray bequeathed the property to his children, dividing it into four equal parts to be conveyed after the death of Martha Gray. Martha, however, proceeded to subdivide the land herself into building lots. Named Gray's Subdivision in the deed books and plat maps, the area was transversed by Gray Street, Hoard Street, Slade Street, and Radio Place (the main house

¹⁰⁴ See Settlement Patterns Theme for a discussion regarding the establishment of African-American neighborhood communities.

¹⁰⁵ Rose, pp. 122-125.

actually faced a radio tower to the north). The Gray House was sold out of the family for the first time in 97 years in 1979.¹⁰⁶ The first brick dwelling house with an urban form in the area, the Gray House and the subdivision in which it stands represents the historic, economic, social, cultural, and architectural heritage of African Americans in Arlington County. The building was added to Arlington County's list of landmarks in 1983.

World War I to World War II Period (1917-1945)

Constructed in 1880, the house at 2505 South First Street (00-16) is historically significant for its association with Charles Richard Drew, who occupied the dwelling from 1920 to 1939. Drew initially gained international recognition as both a humanitarian and scientist, leading the Plasma for Britain Program. Drew had set forth a uniform procedure for the collection of blood, the first of its kind, which used a modified version of the cream separator to isolate blood elements. Unfortunately the program was abandoned by the British, despite the dire need for plasma. Drew then proposed immediate attention be given to the acquisition of blood plasma for use by American forces. Also during this period, Drew was researching the possibility of dried and frozen plasma.

In 1940, Drew graduated from Columbia University, becoming the first African American in the history of the nation to receive the Doctor of Science degree in surgery. Chosen to head the drive for plasma in the United States, Drew was responsible for providing life sustaining plasma to the first American victim of World War II at Pearl Harbor. When the federal government established a policy that the blood of African Americans could only be used for African Americans, Drew resigned and began his teaching career at Howard University. Drew returned to serve the government in its effort to improve military health care after the revocation of an earlier segregation policy. Throughout his career he received world wide acclaim and upon his death in 1950 was memorialized by Senator Hubert Humphrey on the floor of the Senate.¹⁰⁷


¹⁰⁶ Letter from Constance Ramierz, Chairman of the Arlington County Historical Affairs and Landmark Review Board, to Cdr. Richard Storwick, (dated March 28, 1983) and attached Landmark application for the dwelling at 1005 South Quinn Street.

¹⁰⁷ Lynne Gomez Graves, Afro-American Bicentennial Corporation, National Register of Historic Places Nomination Form: The Charles Richard Drew House, 1976, Section 8, p. 1.

The two-story Drew House at 2505 South First Street is a Queen Anne style frame dwelling, altered slightly by the construction of a two-story addition at the rear. These additions were made by Dr. Drew while residing in the dwelling. The building was listed on the National Register of Historic Places in 1976 and therefore, was not included in the on-site survey.

The Lomax A.M.E. Zion Church Cemetery (00-1148) is the only known historically significant African-American cemetery in the survey area. Located at 2704 South 24th Road in Nauck, the African-American cemetery is adjacent to the Lomax A.M.E. Zion Church building, which is believed to have been erected in 1948. The property was purchased by the congregation in the 1870s and a modest frame church building was erected by 1887. By 1920, the entire site was

Figure 77: Drew House (00-16) in 1920



altered and the original frame church building destroyed. The African-American congregation was named in honor of T.H. Lomax, bishop for the district, upon the construction of the present church building. The cemetery contains more than 100 grave markers, the oldest of which dates from 1906. While the majority of the markers are constructed of granite, several are made of concrete and brownstone with unrefined chiseled markings.

ARLINGTON COUNTY SURVEY: ETHNICITY/IMMIGRATION THEME

VDHR ID #	PROPERTY NAME	ADDRESS	DATE	PRIMARY RESOURCE
00-0016	Drew House, Charles Richard	2505 S. First Street	1880-1895	Single Dwelling
00-0515	Gray House, Harry	1005 S. Quinn Street	1881	Single Dwelling
00-1148	Lomax A.M.E. Zion Church Cemetery	2704 S. 24th Road	1906-1980	Cemetery

3 RECORDS IN THIS REPORT

10. THEME: SETTLEMENT PATTERNS

RESOURCE TYPES: House Types, Village and Town Plans

The best physical reminders of the settlement patterns in the Arlington area are the boundary markers that were placed in 1791 to designate the confines of the District of Columbia.

In 1791, during the survey of the ten-mile square site, President George Washington selected the southernmost point to be Jones Point, forcing Virginia to cede approximately 31 square miles of land that is now known as Arlington County and the City of Alexandria. Forty one-foot square sandstone markers were erected in 1791-1792 at one-mile intervals marking the District boundary (00-22). Major Andrew Ellicott was the chief surveyor, assisted by Benjamin Banneker, an astronomer, and others. Four of these stones markers still denote the boundary of Arlington County, although one of them has been moved from its original location. All of these markers are located within the survey area and have been listed on the National Register of Historic Places.

Southwest Boundary Marker #4 is the first along the Arlington County line, as the City of Alexandria cuts off the southern tip of the original area. The marker is located in the residential community of Fairlington on the shoulder of Leesburg Pike, about 200 feet north of the entrance to South Wakefield Street.

Southwest Boundary Marker #5 is located on flat ground surrounded by hardwood, approximately twenty feet north of Walter Reed Drive. The marker lies near the boundary between Arlington County and the City of Alexandria, just behind a house at 5040 South 25th Street. The original location of the marker was in a valley near the east bank of a creek, on the north side of Leesburg Pike. However, it was moved to its present location due to regrading of Leesburg Pike. The mile marker is constructed of Aquia sandstone and is broken off approximately one foot from the ground. On November 6, 1921, a 3' x 3' x 5'8" wrought iron fence was placed around the marker. A bronze plaque on the fence reads: "The Original Federal Boundary Stone, 1921-1952 District of Columbia, 1791-1792 Placed, Protected Keystone Chapter of the Daughters of the American Revolution."

Southwest Boundary Marker #6 is located behind 3103 South Manchester Street (The Woodlake Towers Condominiums). Constructed of Aquia sandstone, the mile marker lies along the fence line between the condominium grounds and Kenmore Intermediate School. Access to the marker is from the parking lot behind the condominium adjacent to the tennis courts. This marker is askew, leaning toward the southwest, and has been defaced by other markings and cuts. Some of the scars appear to be from Civil War bullets. Both Fort Ramsay and Fort Buffalo were nearby and the marker may have been used for target practice.

Southwest Boundary Marker #7 is located exactly southwest of the White House, on a well-maintained median strip on South Jefferson Street between Columbia Pike and Leesburg Pike. This marker one of two in Virginia that were sited at an uneven distance because of a stream at

the end of the exact mile. Continually threatened by road and building construction, the marker was moved and stored by Arlington County for three years. Its current placement is on the closest public land next to its original site. In 1949, there was no trace of a fence and the marker sat on the edge of a large gravel pit. The stone is badly chipped and has been broken and cemented together more than once. In December 1989, the stone was damaged in an automobile accident. Returned to its median location, the marker is surrounded by a replacement wrought iron fence. The bronze plaque on the fence reads: "Original Federal Boundary Stone, D.C. SW 6, Dedicated June 15, 1916, Rededicated June 5, 1965, Fairfax County Chapter of the DAR."

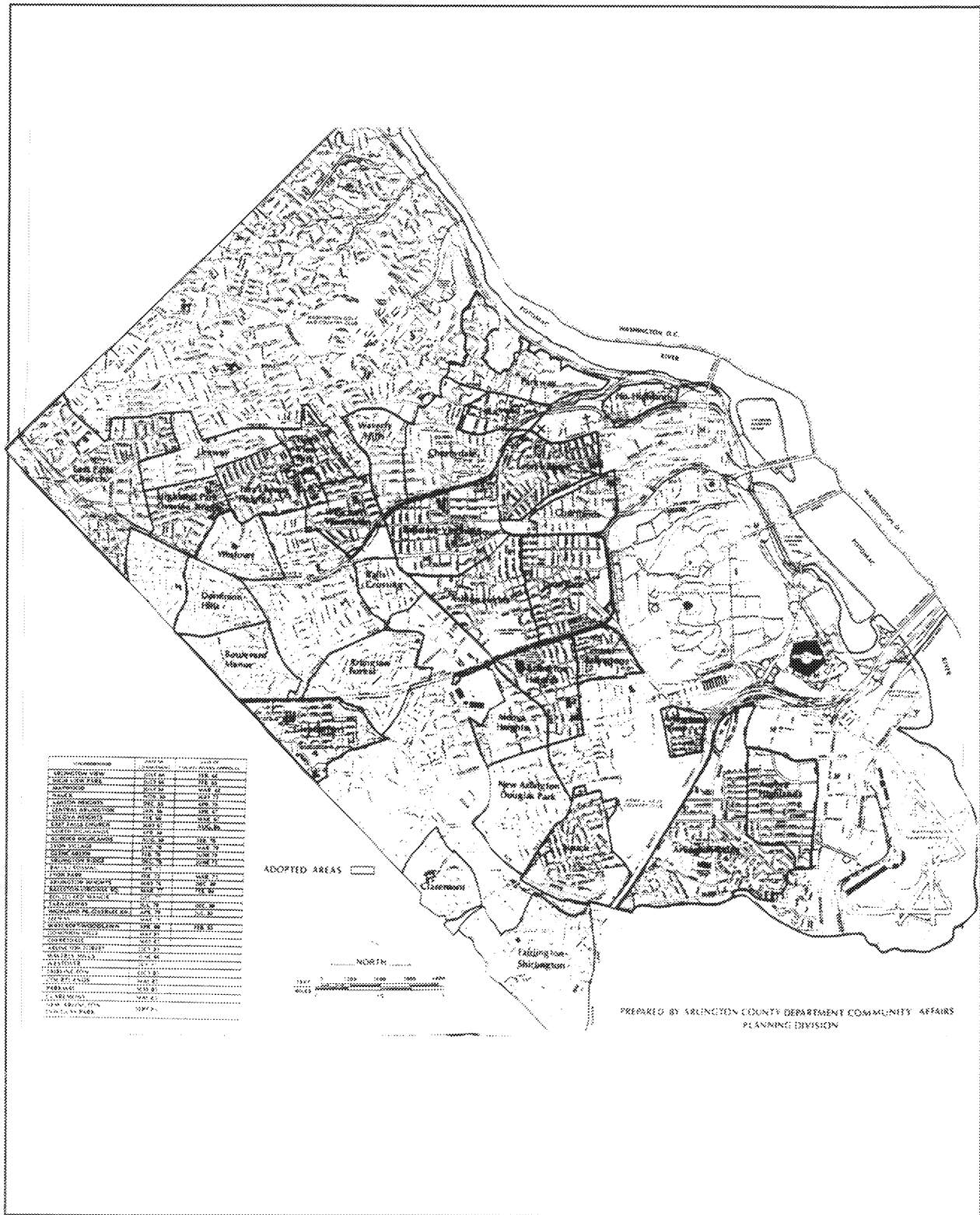


Figure 78: Neighborhood Boundaries, Arlington County, Virginia

Planned Communities: Neighborhoods of Southern Arlington County

It was not until the latter part of the 19th century that the survey area began to develop and grow, establishing community neighborhoods. The survey area contains several of the oldest neighborhoods found in Arlington County: Glencarlyn, Nauck, Arlington View, and Aurora Highlands.

Glencarlyn

Glencarlyn, bounded to the east by Glencarlyn Park, is one of the earliest neighborhoods in the survey area. Settled in the mid-18th century by the Ball family, the area was owned by William Carlin in 1766. During the 19th century, John Carlin popularized two springs located on his property as a resort for city dwellers from the District of Columbia and Alexandria. More than 100 years later, in 1887, former Missouri Congressman Samuel S. Burdett and William W. Curtis purchased 132 acres of what had been the Ball-Carlin estate. A year later, Burdett established the Carlin Springs Cooperative Association, known as "one of the first planned cooperative residential communities in the country."¹⁰⁸ The street system in Glencarlyn follows a grid aligned with the points of the compass. A public square of sorts was created by the parcel bounded by S. 3rd and S. 4th streets, and Kensington and Lexington streets. Within this block are the public library, Carlin Hall (00-39), and the Ball-Sellers Family Cemetery (00-537).

As may be expected with the early settlement in the area, Glencarlyn claims a number of historically and architecturally significant buildings. Two of the most significant buildings, the Ball-Sellers House (00-9) and Carlin Hall (00-39) have been listed on the National Register of Historic Places. Surveyed properties in the community from the late 1800s include the Backus House (00-78), General Burdett's House (00-510), and East Lawn (00-534). More recent resources in the survey were constructed in the first half of the 20th century and are modest in ornamentation and plan. Styles and forms include Bungalow/Craftsman, Tudor Revival, and Colonial Revival. With little land left for development, Glencarlyn has recently begun to construct multi-family townhouses. The dwellings, located primarily at the western edge of the community, appear to be one of the few examples of housing in Glencarlyn that does not conform to the single-family domestic dwelling.

Nauck

The oldest African American community in the southern part of Arlington County is Nauck, a working class neighborhood located on a hillside above Four Mile Run. Nauck was sporadically improved by farmhouses throughout the 19th century, several of which remain. These Late

¹⁰⁸ *Glencarlyn Remembered*, p. 3.

Victorian domestic dwellings are generally larger in plan and scale than those constructed in the early 20th century. Largely rural, Nauck became populated in the 1890s following the relocation of African Americans residing in Freedman's Village. As one of several communities that developed due to this migration, Nauck quickly became a working class community with laborers and workers who supported northern Arlington and Washington, D.C.

The largest area of Nauck is located west of South Glebe Road and is bounded by Four Mile Run and Walter Reed Drive. This area developed more quickly than the section to the east of Glebe Road. Retaining several late 19th century Queen Anne style farmhouses, this area was densely developed in the early to mid-20th century with modest frame dwellings, many of which follow the ideals of the Bungalow/Craftsman style. Most of the larger domestic buildings are found along the historic transportation routes, such as South Glebe Road, Shirlington Road, and Four Mile Run.

The smaller area of Nauck, east of South Glebe Road, is more contiguously developed with modest Bungalows of the 1920s and 1930s, as well as many 1940s Colonial Revival style dwellings. This area of Nauck, at the top of a hill near South 20th, South Edgewood, and South Fillmore streets, also contains the greatest concentration of generously-sized, ornamented dwellings. The hill-top topography overlooking South Glebe Road may have contributed to the desirability for this location.

The roads in the Nauck community have changed much over the years. In fact, many of the roads on the 1936 Sanborn Fire Insurance Map no longer exist or are no longer configured as they once were. Development continues today, forcing the replacement of older dwellings with contemporary housing. Despite this, Nauck remains a solidly African American community.¹⁰⁹

Aurora Highlands

The Aurora Highlands community is located in eastern Arlington County on the flats near the Potomac River. Jefferson Davis Highway (Route 1) serves as the boundary between Crystal City, an office development that boomed in the 1970s, and the residential development of Aurora Highlands. Although historically residential, several blocks bounded by Jefferson Davis Highway and South Eads Street are zoned for multi-family high-rise apartments and commercial development.

Largely residential, Aurora Highlands retains only a select number of domestic buildings that were constructed prior to 1910. This area developed continuously between 1915 and 1940 as a result of the influx of federal government employees. Most of the buildings are modest in scale,

¹⁰⁹ Ravoyne J. Payton, "Losing a Legacy: Nauck, A Case Study," (unpublished paper, December 1992), pp. 1-14.

Bungalow or American Four-Square in plan and Colonial Revival or Tudor Revival in style. The buildings line streets that have been laid in a grid pattern, a trend typical throughout much of Arlington.

Before 1920, there were no stores, churches, post offices, and only one school (the Hume School, 00-11). Principal transportation to town was by the Washington to Alexandria electric trolley, which was abandoned in 1932. By the 1920s, the community grew rapidly with many new dwellings and several commercial stores. Henry C. Morris was largely responsible for this transformation, subdividing land he had inherited from the Hume estate. Selling the lots, Morris constructed a few model dwellings, and supervised the continued growth of the community.¹¹⁰

Arlington View

Arlington View is bounded by Columbia Pike and Washington Boulevard on the north, Shirley Highway on the east, Army-Navy Country Club on the south, and recently constructed high-rise apartments on the west. The community encompasses 62 acres, approximately 1116 residents, and 311 domestic buildings. An area of contrast, Arlington View contains several imposing buildings in excellent condition, as well as mixed building types throughout the neighborhood that consist of one- and two-family dwelling units and medium-rise apartment buildings. The dwellings tend to follow the plan of the Bungalow and American Four-Square, and are detailed in the Craftsman and Colonial Revival styles of architecture. Most of the buildings appear to have been erected during the greatest population boom of the county, between 1915 and 1945. One of the oldest houses surveyed, the Henry Gray House (00-515) is located in Arlington View. Urban in form, the Italianate style building was the first brick dwelling constructed in this area.

From its genesis as a small African-American settlement, Arlington View has faced the adversities of expansion because of geographic and physical boundaries. Despite this, Arlington View has developed into a stable residential area. One of the oldest residential areas in the County, the community was augmented by the relocation of federal workers and the resulting temporary housing demand in the 1930s. Despite the federal government's confiscation of land to build the Pentagon and other government agencies in the 1940s, Arlington View has continued to experience a renaissance of new construction and renovation.¹¹¹

¹¹⁰ "A Brief History of Virginia Highlands and Aurora Hills: Appendix A," Neighborhood Conservation Program, Arlington County Library Virginia Room Vertical Files, n.d.

¹¹¹ "Arlington View," Neighborhood Conservation Program, Arlington County Library Virginia Room Vertical Files, (December 1965), p. 11.

Arlington Ridge

Bounded by Shirley Highway on the west, the community of Arlington Ridge was originally developed as a summer community for residents of the nation's capital. Historically, the neighborhood was comprised of small-scale domestic dwellings, the type commonly associated with temporary summer communities. Following the demise of the resort in the early 20th century, Arlington Ridge developed as a permanent residential community that was improved by more imposing domestic buildings exhibiting a higher style of ornament than before. Bungalows, Colonial Revival, and Tudor Revival style single-family and multi-family buildings now line the streets. It should be noted that the neighborhood of Arlington Ridge includes not only the ridge itself, but the flanking slopes and curving streets, such as South Oakerest Road. Much of this area was developed with generously sized houses in the late 1930s and 1940s when the demand for housing increased.

Arna Valley

Located in the pocket created by Interstate-395, South Glebe Road and South 28th Street, Arna Valley slopes slightly to the north with gently curving streets. The three westernmost streets -- Adams, Wane, and Veitch streets -- are lined with apartment houses that encircle the residential community laid out in the 1940s. Constructed of brick, the two-story double-fronted apartment buildings are rectangular in plan with symmetrical elevations. They were planned to face one another, leaving the side elevations to address the streets. As a result, courtyards and a network of sidewalks were created, linking all of the buildings.

Additional multi-family dwellings are found along the eastern blocks of Arna Valley on South Veitch, South Uhle, and South Troy streets. However, these houses are twins, constructed to appear as single-family, freestanding buildings. The planned community contains five distinct models that are two-stories in height, constructed of brick, and covered by a side gable or hipped roof. When originally established in 1940, the real estate developer required that prospective residents supply references and undergo an interview. Families with children were not permitted in the community. Today the neighborhood, which is predominantly Hispanic, does not have such requirements, allowing for a more mixed community.

Columbia Heights West

Columbia Heights West is a residential community that developed in the 1940s and 1950s as a direct result of the influx of government workers and the World War II effort in the nation's capital. The southern portion of Columbia Heights West consists almost entirely of multi-family dwellings, while the northern area is predominately developed with single-family buildings. The northern area was developed in the 1950s and therefore was not included in the Phase I survey.

Typically, the multi-family dwellings identified in the survey were twin buildings that presented the appearance of a freestanding, single-family dwelling with surrounding yards. Constructed of oversized concrete blocks, the buildings were designed in three distinctly different forms. A fourth building type, constructed of brick, was also documented along South 7th Road.

The apartment complexes of Columbia Heights West are generally sited in the eastern section of the community. Constructed in the 1940s, the complexes are constructed of brick with surrounding courtyards, connecting walkways, and parking lots. Taking advantage of the sloping terrain, the Park Glen Condominiums are sited adjacent to Glencarlyn Park, creating a park-like setting. A select number of 1950s twin dwellings are also located in this area, creating a mixed architectural context.




Figure 79: Multi-family Apartment Complex at Arna Valley Herfurth's Addition (00-1102)

Planned Housing: Multi-family Development

Despite the impressive residential development of the survey area during the Reconstruction and Growth Period (1865-1917), multi-family growth did not begin in Arlington County until 1930.¹¹² The county's first apartment complex, Colonial Village, was the vision of developer Gustave Ring. However, the oldest apartment complex in the survey area is located in the Arna Valley

¹¹² For a more detailed discussion on multi-family buildings, see the Domestic Theme.

within Herfurth's Addition. The addition contains two distinct styles of apartment buildings, the oldest of which were erected between 1936 and 1942. The apartment structures tend to be constructed of brick, covered by a variety of roof types, and have limited ornamentation. Although the total number of apartment units was not determined for this survey, the number of buildings totaled 74. These include the two complexes in Arna Valley Herfurth's Addition (00-1105 and 00-1102); Columbia Heights Sections 1, 2, and 3 (00-1114 and 00-1116); Greenbrier Gardens (00-1115); Magnolia Gardens (00-1117); and the Park Glen Condominiums (00-1118). The apartment buildings are set within landscaped complexes with connecting walkways and parking lots.

Designed by a developer, the twin domestic buildings in Columbia Heights are similar in scale and ornament. The buildings have surrounding yards, driveways with curb cuts and side walks. The largest of these neighborhood developments, constructed in the 1940s, is known as Columbia Heights, Subtype Two (00-1111) and includes 98 twin dwellings. Other examples are located in Long Branch Park (00-1106, 00-1107, 00-1108, and 00-1104); and Columbia Heights, Subtype One (00-1110), Subtype Three (00-1112), and Subtype Four (00-1113).




Figure 80: Twin Dwellings in Columbia Heights (00-1113)

ARLINGTON COUNTY SURVEY: SETTLEMENT PATTERNS THEME

VDHR ID #	PROPERTY NAME	ADDRESS	DATE	PRIMARY RESOURCE
00-0537	Ball-Carlin Cemetery	Corner of S. Kensington & S. 4th streets	1766	ca Cemetery
00-0022	Southwest #5 Boundary Marker of the Original District of Columbia SW5, Jurisdiction Stone Southwest #6 Boundary Marker of the Original District of Columbia SW6, Jurisdiction Stone Southwest #7 Boundary Marker of the Original District of Columbia SW7, Jurisdiction Stone Southwest #4 Boundary Marker of the original District of Columbia	NE of King Street and Walter Reed Drive In median strip on S. Jefferson Street Behind 3101 S. Manchester St. In Fairlington at Leesburg Pike	1792	Monument/Marker
00-1104	Long Branch Park, Subtype One	S. Uhle, Veitch, Troy, Glebe, 27th st.	1936-1942	Multiple dwelling
00-1105	Arna Valley Herfurth's Addition, Apartment Building I	South Adams streets	1936-1942	Multiple dwelling
00-1106	Long Branch Park, Subtype Two	S. Uhle, Veitch, Troy, 27th st.	1936-1942	Multiple dwelling
00-1107	Long Branch Park, Subtype Three	S. Troy, Glebe, 26th, 27th st.	1936-1942	Multiple dwelling
00-1108	Long Branch Park, Subtype Four	S. Uhle Street	1936-1942	Multiple dwelling
00-1102	Arna Valley Herfurth's Addition, Apartment Building II	South Adams streets South Wayne, Glebe, Veitch, 27th, & 26th	1940	Multiple dwelling
00-1110	Columbia Heights, Subtype One	South 7th Road	1942-1952	Multiple dwelling
00-1111	Columbia Heights, Subtype Two	South Jefferson & Harrison streets South 7th & 8th streets; S 7th & 8th Rds South 7th & 8th places	1942-1950	Multiple dwelling
00-1112	Columbia Heights, Subtype Three	South Jefferson & Harrison streets South 7th & 8th streets South 7th & 8th places South 7th & 8th roads	1942-1952	Multiple dwelling
00-1113	Columbia Heights, Subtype Four	South Harrison and Jefferson streets South 7th and 8th streets South 7th and 8th places South 7th and 8th roads	1942-1950	Multiple dwelling

ARLINGTON COUNTY SURVEY: SETTLEMENT PATTERNS THEME

VDHR ID #	PROPERTY NAME	ADDRESS	DATE	PRIMARY RESOURCE
00-1114	Columbia Heights, Sections 2 & 3	S. 7th & 8th roads South Greenbrier and South Florida st.	1942-1950	Multiple dwelling
00-1115	Greenbrier Gardens	S. Greenbrier Street	1942-1950	Multiple dwelling
00-1116	Columbia Heights, Section 1	South Greenbrier St. and South 8th Road	1942-1950	Multiple dwelling
00-1117	Magnolia Gardens	S. Frederick Street	1942-1950	Multiple dwelling
00-1118	Park Glen Condominiums	S. Arlington Mill Drive	1945	Multiple dwelling

17 RECORDS IN THIS REPORT

11. THEME: ARCHITECTURE/COMMUNITY PLANNING

The majority of buildings in the survey area, typically the domestic, were constructed for a particular function and often were influenced by the forms, materials, details, or other features associated with the architectural styles that were currently in vogue. The survey area exhibits architectural detailing drawn from high-style examples commonly found in urban communities which commonly served as laboratories for styles. As these new trends were spread from the cities to the suburbs and to the rural communities, the styles were modified to accommodate smaller resources, utilizing varied materials that typically reduced construction costs.

Characteristically, buildings in a rural context did not consciously attempt to mimic current fashion, but instead provided shelter using the technology of the period. Often referred to as vernacular or folk housing, the rural buildings did, however, incorporate stylistic detailing and popular ornamentation, if only in a diluted state. The ornament was often just a distinguishing characteristic, without necessarily revealing a relationship to the building's function. Similarly, the 20th century dwellings of suburban residential neighborhoods were often constructed to provide densely populated residential housing that was economically affordable while still in fashion. Typically, form took precedent over style and fashion, which often employed the actual structural materials to serve as architectural ornamentation. This is the case with the Bungalow/Craftsman style dwellings, detailed with exposed rafters, brick and wood supporting posts, and molded concrete block foundations.

The survey of south Arlington County, which experienced its greatest surge of development and growth during the early part of the 20th century, contains 18 different styles and forms of buildings. Largely domestic, the buildings' styles range from Federal to International, with the Bungalow/Craftsman and Colonial Revival styles dominating. Many of the buildings exhibiting earlier styles, such as Federal, Late Victorian, and Late 19th and 20th Century Revival, were not included in the on-site survey, since these buildings have been thoroughly documented and listed on the National Register of Historic Places; therefore, the following discussion will commence with buildings identified in the 1996 Phase I Architectural Survey of Arlington County.

Gothic Revival Style

The Gothic Revival was the first of the Victorian era styles to challenge the symmetry and ordered reason of Classicism. Brooding and romantic, it was a Picturesque mode, with vaulted ceilings, battlements, lancet-arched windows, and tracery all suggesting the mysterious architectural vocabulary of a distant past. Popular in the 1830s and 1840s, the Gothic Revival was well suited to the dark brownstone increasingly used for the urban rowhouse, but it was most commonly applied to the large country "villa" and to the small cottage, the first house type in America designed specifically for the middle class. The domestic structures constructed during this period were influenced by architectural styles published in house plan books, such as

Alexander Jackson Davis' *Rural Residences* published in 1832 and Andrew Jackson Downing's *Cottage Residences* in 1842. The most common style of the middle to late 19th century, the Gothic Revival style, dominated rural communities as it was compatible with the natural landscape. The style was identified by its steeply pitched roof, decorative bargeboard, and one-story porches with flattened Gothic arches.



Figure 81: House at 1913 South Kenmore Street (00-1072)

Within the survey area, six dwelling houses were found to exhibit the Gothic Revival style. Modest in detail when compared with the traditional Gothic Revival style buildings, the dwelling at 1913 South Kenmore Street (00-1072) is a late example of the style, dating from 1880. Significantly altered, the two-story building retains its symmetrical plan and cross gable roof. The dwellings at 2737 Shirlington Road (00-503) and 2249 Shirlington Road (00-504) exhibit the same cross gable form. All of the buildings have a central passage plan and full-width front porches. The Barcroft Community House (00-40) and St. John's Baptist Church (00-514) also exhibit the architectural trends of the Gothic Revival style, both of which have lancet-arched windows.¹¹³

¹¹³ For more detailed descriptions and photographs of the community house and church, refer to the Social and Religion themes, respectively.

Italianate Style

Well represented in pattern books, the Italianate style emerged in the 1830s along with the Gothic Revival and eventually proved to be even more popular, lasting into the 1870s. With square towers, asymmetrical plans, broad roofs, and generous verandas, the rambling Italianate houses that began to appear in both the suburbs and the countryside were rather free and highly romanticized interpretations of the villas of Tuscany, Umbria, and Lombardy. During the mid-1800s, the Italianate style was enthusiastically adapted for urban rowhouse architecture and reached its zenith in the brownstone-fronted rowhouses of New York City, characterized by ornate door and window designs, weighty bracketed cornices, and high stoops with robust cast-iron stair rails.¹¹⁴

The survey has five Italianate style buildings, one of which is a community hall. Carlin Hall (00-39) was constructed in 1892 and exhibits the asymmetrical compound-plan of the style, as well as scrolled brackets.¹¹⁵ The remaining four resources are domestic: 1932 South Langley Street (00-482); 2031 South Langley Street (00-483); 721 South 20th Street (00-719); and the Harry Gray House at 1005 South Quinn Street (00-515).

Despite being constructed in a suburban area, two of the four dwellings mirror the urban Italianate form. These buildings have sloping roofs and characteristically wide projecting cornices. The best example, discussed more in depth in the Domestic and the Ethnicity/Immigration themes, is the Harry Gray House (00-515). Constructed of brick, the building has segmentally arched window openings, an elaborately bracketed cornice, and a full-width front porch. The frame building at 1932 South Langley Street (00-482) has the identical form, however, much of the original detailing has been removed.

¹¹⁴ Rachel Carley, *The Visual Dictionary of American Domestic Architecture*, (New York, NY: Henry Holt and Company, 1994), p. 143.

¹¹⁵ For a more detailed description and photograph of Carlin Hall, refer to the Social Theme.



Figure 82: House at 721 South 20th Street (00-719)

Similar in plan, the two dwellings at 2031 South Langley Street (00-483) and 721 South 20th Street (00-719) have side gable roofs. The best example of the two, although altered by the construction of the front porch, is the frame building at 721 South 20th Street (00-719). This building exhibits the traditional Italianate-style raked cornice with returns, brackets, and dentils, the elongated first story window openings, and the steeply pitched roof with overhanging eaves.

Colonial Revival Style

Following on the heels of America's Centennial celebrations in 1876, the Colonial Revival style emerged in the early 1880s. The style, which borrowed heavily from early American architecture -- particularly Georgian and Federal buildings -- was largely an outgrowth of a new nationwide pride in the past and a rapidly growing interest in historic preservation. In the early phase, the Colonial Revival style remained the exclusive domain of fashionable architectural firms and was favored for the large residences of wealthy clients. Designs incorporated characteristic features of Colonial buildings, including Palladian windows, gambrel roofs, pedimented porticoes, columns, and Classical detailing such as swags and urns, and crisp white trim. This new building type was larger, however, than their historic counterparts, with details also enlarged and plans laid out on a grandiose scale.

With the 20th century came a related interest in a variety of period styles, particularly the Colonial Revival style. As the style spread to the suburbs, it was more conservative in design and scale, and was often applied to modest residences. By the 1940s, the style was widespread, lasting to the present.

Within the survey area, 203 buildings have features that are largely associated with the Colonial Revival style. Identifying features of the style commonly found in the area include accentuated main entry doors, symmetrically balanced facades, single and paired double-hung sash windows, and side gable or gambrel roofs.




Figure 83: House at 2415 South Lynn Street (00-1180)

The larger examples are typically more detailed with quoins, corbeled brick chimneys, and fanlights. An excellent example is the freestanding brick dwelling at 2415 South Lynn Street (00-1180). The imposing building has a T-shaped plan with single and paired double-hung windows set within rectangular and segmental-arched openings. The central entrance is covered by a front gabled portico supported by very delicate tapering Tuscan columns. These porch supports are commonly found in the survey area.



Figure 84: House at 824 South 24th Street (00-59)

Dating from the 1930s and 1940s, the one-and-a-half-story "Cape Cod" cottages exhibit the familiar detailing and form of the Colonial Revival style. This form provided an adequate and affordable housing mode for the mass population of working and middle class residents of Arlington County, while mimicking the fashionable style of the period. A popular form found throughout the survey area, the buildings are typically constructed of brick with side gable roofs and front gable dormers. The example at 824 South 24th Street (00-59) has the typical three bays wide, two bays deep, central-passage plan. Detailing includes the flat door surrounds with shallow Tuscan pilasters supporting a slightly projecting architrave, a corbeled brick cornice on the facade, and rectangular 6/6 double-hung wood sash windows with brick sills.



Figure 85: Twin House at 2727-2729 South Veitch Street (00-1106)

A restricted variation of the Colonial Revival style lent itself well to the multi-family twin buildings constructed in the 1940s in Columbia Heights West. Two-and-a-half-stories in height, the twin dwellings were constructed of brick with side gable roofs. As seen at 2727-2729 South Veitch Street (00-1106), the facade is detailed with triple windows that attempt to mimic the three-part Palladian window, a projecting front gable portico, and boxed cornice. As seen at 2415 South Lynn Street (00-1180), the supporting posts of the portico are delicate and in this instance, "fancy-turned."



Figure 86: House at 818 South 24th Street (00-60)

A total of 36 of the Colonial Revival style dwellings identified in this survey have gambrel roofs with a continuous shed roof dormer. The dwelling at 818 South 24th Street (00-60) exhibits the typical detailing of the style, including paired double-hung sash windows, a projecting portico with Georgian detailing, an exterior end brick chimney, and a steeply pitched gambrel roof that provides a full second story of floor space. Known as Dutch Colonial Revival, the dwellings are generally three bays wide, two bays deep with a central-passage plan augmented by rear additions.

Shingle Style

The Shingle style has its inception in the Boston area in the early 1880s. Over the next two decades it spread across the country, although it was favored for the rambling seaside estates and resorts of the New England coast. Like the Queen Anne style, the Shingle style was influenced by the work of the architect Richard Norman Shaw. This is especially evident in the innovative free-flowing plan, with large rooms and porches loosely arranged around an open "great hall," dominated by a grand stair. On the exterior -- stripped of excess decoration -- shingles form a continuous covering, stretched smooth over roof lines and around corners. Henry Hobson Richardson is credited with further developing the style, using it for most of his country and

suburban houses, as did many prominent architects. The firm of McKim, Mead and White is also closely associated with the Shingle style, often incorporating Colonial Revival motifs.¹¹⁶

The dwelling at 1010 South Rolfe Street (00-518) is a modest example of the Shingle style. This house has a front gable roof, a feature common in about 20% of the Shingle style houses constructed during this period nationwide, paired 6/1 double-hung wood sash windows, and a continuous shed roof dormer. The dwelling is clad in stained wood shingles that wrap around the main block of the building and the dormer.



Figure 87: House 1010 South Rolfe Street (00-518)

Italian Renaissance Style

The Italian Renaissance revival, directly inspired by the great Renaissance houses of Italy, was one of the most popular of the Beaux Arts design modes, lasting from the late 1800s until the 1920s. While the Victorian Italianate was essentially a loose interpretation of Italian architecture, drawn primarily from pattern books, the Italian Renaissance revival took a much more academic approach, with design features often copied directly from actual Renaissance landmarks. Roman,

¹¹⁶ Carley, p. 163.

Florentine, and Venetian prototypes -- ducal palazzi or country villas -- were transformed into American "palaces," primarily in cities such as New York and fashionable resorts like Newport, Rhode Island.¹¹⁷




Figure 88: House at 2201 South Knoll Street (00-1146)

Two resources were identified in the survey of south Arlington County that exhibited the fashionable Italian Renaissance style. The pool house, believed to have originally been a folly, at 1301 South Arlington Ridge Road (00-1213) has broad overhanging boxed eaves, stone lintels, and rusticated stone walls.¹¹⁸ The dwelling at 2201 South Knoll Street (00-1146) is covered by the typical low-pitched hipped roof, brick quoins, arched porch recesses, and an elaborately corbeled brick cornice. The window openings on the upper story are more diminished in size and detail than those of the first story.

¹¹⁷ Carley, p. 179.

¹¹⁸ For a more detailed description and photograph of the pool house, refer to the Recreation/Arts Theme.

Queen Anne Style

Among the attractions generating considerable interest at the 1876 Centennial Exhibition in Philadelphia were several English buildings designed in the Queen Anne style, which would prove to be widely influential in America from the 1870s until the turn of the century. The style was identified with the Scottish-born architect Richard Norman Shaw and his followers, whose domestic work in England was a tremendously free and eclectic hybrid of forms drawn from a range of sources, including Classical, Tudor, and Flemish architecture. The Queen Anne style dismissed the impractical Gothic by emphasizing human scale and domestic comforts. Its facades showed a great variety, featuring projecting oriels, bay windows, and odd rooflines. It was also rich in texture, with cut and molded brick, terracotta, and ornamental plaster. The open, asymmetrical plan centered around a "great hall" with an enormous fireplace and cozy built-in inglenooks.

In America, the style found an exuberant expression in wood, and frequently incorporated Classical columns and decorative motifs borrowed from our own colonial architecture. The Queen Anne style was favored for everything from rowhouses to sprawling seaside retreats, whose designs frequently came from pattern books. All were resplendent in patterned shingles, spindles, brackets, and curlicue cutouts; many boasted ample verandas, turrets, and sleeping porches.¹¹⁹



Figure 89: The General Burdette House at 3627 South 3rd Street (00-510)

¹¹⁹ Carley, pp. 154-155.

Sixteen Queen Anne style resources were identified in the survey area. Excellent examples of the style are the Hume School (00-11); 5704 South 5th Street (00-528); and the General Burdette House at 5627 South 3rd Street (00-510).¹²⁰




Figure 90: House at 5704 South 5th Street (00-528)

Varying in scale, the General Burdette House (00-510) and the dwelling at 5704 South 5th Street (00-528) have fancy-turned supporting posts, decorative gable panels, dentils, patterned masonry chimneys, and multi-light upper sash windows. The Burdette House has a wrap-around one-story porch with spindlework and brackets, a three-sided projecting bay, and decorative bargeboard. The building at 5704 South 5th Street has a side gable roof with a projecting conical bay on the facade, a feature mimicked by a rear 1990s addition.

One of the earliest examples of the Queen Anne style is the Charles Richard Drew House at 2505 South First Street (00-16). Erected sometime between 1880 and 1895, the two-story dwelling is clad in clapboard and has a steeply-pitched front gable roof. Original Queen Anne ornamentation includes an overhanging cornice with returns, a full-width front porch, and fancy-turned posts with brackets. Although slightly altered, the Drew House was placed on the National Register of Historic Places in 1976.

¹²⁰ For a detailed description and photograph of the Hume School, refer to the Education Theme.

Another early example is the freestanding frame house at 1000 South 20th Street (00-831). This house was constructed between 1880 and 1910, utilizing many Queen Anne style elements. The building has a cross gable roof, corbeled brick chimney, and full-width porch on the facade. The dwelling at 5809 South Third Street (00-509) also has a cross gable roof finished with a boxed cornice, corbeled brick chimneys, and a wrap-around porch with square posts.



Figure 91: House at 1000 South 20th Street (00-831)

Classical Revival Style

The Classical Revival was based on the Neoclassical architecture of 18th century France and England. Popular in America between the 1890s and 1950s, the fashion favored the French Neoclassical, which provided a striking alternative to the ostentatious sculptural ornament associated with the Beaux Arts style. By contrast, the style was subdued and dignified, although equally monumental in scale. Facades were markedly symmetrical and punctuated by rhythmic rows of columns, windows and entry doors. A grand two-story portico often emphasized the centrality of the design.



Figure 92: House at 2316 South Inge Street (00-825)

Three such examples were identified in the survey of Arlington County: 2316 South Inge Street (00-825; 2009 South Arlington Ridge Road (00-1204); and the Nellie Custis School (00-1133). The dwelling at 2316 South Inge Street (00-825) is an exaggerated example of the style. The side gable roof, a common form, is very steeply pitched and accented by the full-height entry portico. This portico has tapered Tuscan columns that support the pediment. Ornament is supplied by the enlarged dentils that embellish the raked cornice of the pediment. The main entry is capped by a flat Tuscan pilaster surround with an architrave. Blind octagonal recesses flank the portico at the second story.

Tudor Revival Style

The Tudor Revival style of the late 19th and early 20th centuries was derived primarily from English Renaissance buildings of the 16th and 17th centuries, including those of the Elizabethan and Jacobean periods. These rambling, asymmetrically-massed mansions typically featured steeply pitched gables, decorative -- rather than structural -- half-timbering, and long rows of casement windows. By the early 20th century, the Tudor Revival style was adapted to the middle-class suburban house and eventually became especially popular for the affordable small houses of the 1920s and 1930s.

As the third most popular style noted in the survey area, the Tudor Revival style was identified 74 times. These dwellings exhibit multi-gabled roofs; prominent brick chimneys typically attached to the facade; and steeply pitched roofs. The typical modest suburban version at 626 South 21st Street (00-675) has a projecting entry portico, paired windows, and is constructed of brick. One of the most outstanding examples in the survey area, 521 S. 25th Street (00-647), has imposing front gable dormers, triple windows, and half-timbering.




Figure 93: Modest House Type at 626 South 21st Street (00-675)




Figure 94: Large Dwelling Type in the Tudor Revival style at 521 South 25th Street (00-647)

Prairie School Style

The Prairie School designs of Frank Lloyd Wright and his followers embodies Wright's belief that a building should appear to grow organically from its site. In Wright's mind, a design drew its beauty from within -- from its own anatomy -- rather than from applied decoration. The Prairie house was deliberate and composed, conceived as a practical, cohesive whole down to the landscaping, built-in furniture, and fixtures, which were treated with as much importance as the architectural elements. Its natural textures and horizontal profile, accented by broad, hovering roof planes and spreading terraces, were in concert with the flat landscape of the Midwestern plains. Inside, the simplified open plan had a minimum of rooms, defined by screens and panels, radiating from a central living space. The Prairie house, which ranged from modest designs to huge estates, reached its peak in Oak Park, Illinois -- where Wright lived -- and other Midwest suburbs during the first two decades of the 20th century. Client interest in the large-scale version had faded by World War I, but the open floor plan, clean lines, and human scale associated with the style made a permanent mark on American architecture, particularly in small-scale suburban house design. Seven examples of the Prairie School style were identified in the survey area. While none of the buildings exhibits all of the architectural elements of the style, they each have



Figure 95: House at 633 South 22nd Street (00-595)

a few identifying features. These include exposed rafters, overhanging eaves, horizontal bands of windows, and window boxes. Most examples have an American Four-Square plan and a

hipped roof. Several of the identified examples have very low-pitched hipped roofs that are largely obscured by extensive overhanging eaves. Additional examples include the dwellings at 622 South 18th Street (00-805), 620 South 22nd Street (00-598); 722 South 22nd Street (00-610); 818 South 19th Street (00-759); and 1111 South Oakcrest Road (00-1184).




Figure 96: House at 622 South 18th Street (00-805)

Bungalow/Craftsman Style

The first thirty years of the 1900s were a building boom for small single- and two-family houses, along with the detached "auto barn," or garage. This growth was spurred by a social movement to improve housing, as well as another development on the American scene -- the suburb. In 1900, more than 8,000 cars were on the road; just fifteen years later the number was well over two million. This increased mobility, along with improved railroads, created a demand for affordable housing within reach of the city.

Magazines led the way in introducing affordable housing to the new mobile consumers. Among the most influential was *Ladies Home Journal*, which around 1900 published designs for small model homes -- often in chalet and period styles -- complete plans for prefabricated frames, specifications for fireproofing, and such novel conveniences as electricity, plumbing, and gas ranges. The *Craftsman* was responsible for the widespread popularity of the Craftsman bungalow, a typically snug one-and-a-half-story house with a wide overhanging roof, a deep, wide porch, and simple interiors with built-in amenities such as cupboards and cozy inglenooks. For a few dollars a reader could purchase working plans for a house that could be built for as little as \$1,000. Ready-to-build houses could also be bought by mail-order from enterprises such as Sears, Roebuck and Company which would deliver the crated materials, fixtures, and assembly instructions for an entire house to the nearest railroad station.¹²¹

¹²¹ Carley, p. 212; For a more detailed report on the mail-order dwellings, refer to the Domestic Theme.




Figure 97: House at 1807 South Arlington Ridge Road (00-1209)

The most popular style and building form identified in the survey area is the Bungalow/Craftsman, with a total of 357 buildings out of 764 (nearly 47%). The Bungalow/Craftsman style buildings typically have low lying gable roofs, wide unenclosed overhanging eaves, and exposed roof rafters, decorative false beams under the eaves, and full-width front porches with roofs supported by tapered square columns set upon brick posts. Examples include the buildings at 1807 South Arlington Ridge Road (00-1209); 1941 South Arlington Ridge Road (00-1206); 1113 South 17th Street (00-919); 741 South 26th Street (00-811); and 818 South 25th Street (00-547).




Figure 98: House at 1941 South Arlington Ridge Road (00-1206)




Figure 99: Aladdin Mail-Order House at 1232 South Oakcrest Road (00-1197)

Mission/Spanish Colonial Revival Style

Spanish-inspired houses began appearing at the turn of the century in the form of the Mission style, which reflected a loose adaptation of features often found on Spanish Colonial mission buildings. Features such as shaped parapets and quatrefoil windows were often incorporated. In 1915, the California-Pacific Exposition opened in San Diego to inaugurate the Panama Canal. One of the great starts of the fair was the California pavilion: a romantic, slightly exotic building designed in a freely interpreted Spanish Colonial style by the fashionable architect Bertram Grosvenor Goodhue. Both the exposition and Goodhue did much to promote this more academic and sophisticated interpretation, which borrowed from a broad vocabulary of Moorish, Byzantine, and Renaissance detailing, often based on actual prototypes in Spain. In vogue into the 1930s, the Spanish Revival was found primarily in the Southwest, California, and fashionable Florida resorts.¹²²

A total of six Mission/Spanish Colonial Revival style buildings were identified, all of which were domestic. Typically asymmetrical in plan, the dwellings are modest in size, generally one-and-a-half-stories in height. The best example is the dwelling constructed in 1922 at 611 South 26th Street (00-660). This building has the typical revival style parapet with coping, segmentally arched openings, and recessed porch set within the main roof. Other examples include 1030 South 17th Street (00-923); 1125 South 16th Street (900-952); 2609 South Kent Street (00-1160); and 2619 South Kent Street (00-1163).



Figure 100: House at 611 South 26th Street (00-660)

¹²² Carley, p. 196.

The dwelling at 2023 South Kent Street (00-1169) is an example of the Spanish Eclectic form, a variation of this style. The three bay wide building has a flat roof, a form common in only about 10% of all Mission/Spanish Colonial Revival style buildings. Modest in detail, it has smooth wall surfaces, replacement casement windows, and stone casings enframing the recessed main entry opening.




Figure 101: House at 2023 South Kent Street (00-1169)

Moderne Style

Making a short appearance in America in the 1930s, the smooth-surfaced, flat-roofed Moderne-style house was an essay in streamlined geometry and stripped ornament except for an occasional frieze of horizontal grooves. Such streamlining was also reflected in the curving wall planes. It expressed not only economy of line, but also a fascination with the aerodynamics of speed and the romance of the locomotive, airplane, and the ocean liner. In domestic architecture, the Moderne style was used primarily for small, single-family houses, found in residential area of small cities, in suburbs, and in seaside communities.




Figure 102: House at 2116 South Kent Street (00-983)

Only one resource was identified as exhibiting the Moderne style of architecture. The grand dwelling at 2116 South Kent Street (00-983) is detailed with the identifying smooth wall surfaces, flat roofs with coping, and curved corners. The southeast corner of the building is curved, although obscured in the photograph by the landscaping. Constructed between 1936 and 1945 as indicated by historic maps, the building follows the streamlined tradition of utilizing the building materials as ornamentation and thus, does not have any applied detailing.

International Style

In 1932, Alfred Barr, Jr., the director of the museum of Modern Art in New York, mounted a ground breaking show called "Modern Architecture: International Exhibition," organized by the American architect Philip Johnson and architectural historian Henry-Russell Hitchcock. That exhibition gave the Modernist movement in Europe and the United States its name. The phrase "less is more" is often invoked to explain the International style, which rejected all historical stylistic references in favor of clean, volumetric forms completely devoid of applied pattern, texture, and "superfluous" ornament. This mode of building, in which each element was defined as clearly as possible, was dependent on industrial technology. The use of steel and concrete as structural elements made the load-bearing wall unnecessary and encouraged the use of large expanses of glass. Filled with light, interiors were opened up and fitted with simple, often built-in furniture to keep the space flowing and free of clutter.¹²³




Figure 103: House at 1215 South 25th Street (00-1193)

¹²³ Carley, p. 224.

Presently under renovation, the dwelling at 1215 South 25th Street (00-1193) was the only International style building identified in the survey. Elements typical of the style exhibited here include the flat roof; metal casement windows set flush with the outer wall; windows wrapping around the corners of the building; smooth unornamented wall surfaces with no decorative detailing surrounding openings; and asymmetrical elevations.

Other Styles

The building types that did not conform to a particular style were designated as "Other." This occurred 75 times in the survey area and largely included domestic dwellings that were one-and-a-half-stories in height. The most prevalent form was the L-shaped dwelling with a cut-away front porch. Generally without ornamentation, the buildings were constructed during the housing boom of the World War I to World War II Period (1917-1945) and the New Dominion Period (1945-present). The lack of detailing and grand form, allowed for quick inexpensive construction using readily-available materials.



Figure 104: House at 1022 South 17th Street (00-925)




Figure 105: House at 1115 South 18th Street (00-922)

FREQUENCY REPORT
FOR THE FIELD Architectural style [MAIN2->ARSTYLCD]

08/30/1996

PAGE 1

Uses Text

```
=====
357 Bungalow/Craftsman
  3 Classical Revival
204 Colonial Revival
  1 Federal
  6 Gothic Revival
  1 International Style
  2 Italian Renaissance
  5 Italianate
  1 Late 19th and 20th Century Revivals
  1 Late Victorian
  6 Mission/Spanish Colonial Revival
  1 Moderne
  3 No Style Listed
 75 Other
  7 Prairie School
 16 Queen Anne
  1 Shingle Style
 74 Tudor Revival
=====
```

18 DIFFERENT CODES ARE USED 764 TIMES

ARLINGTON COUNTY SURVEY: ARCHITECTURE/COMMUNITY PLANNING

VDHR ID #	PROPERTY NAME	ADDRESS	DATE	PRIMARY RESOURCE
00-0009	Ball-Sellers House	5620 S. Third Street	1742-1770	Single Dwelling
00-0022	Southwest #5 Boundary Marker of the Original District of Columbia SW5, Jurisdiction Stone Southwest #6 Boundary Marker of the Original District of Columbia SW6, Jurisdiction Stone Southwest #7 Boundary Marker of the Original District of Columbia SW7, Jurisdiction Stone Southwest #4 Boundary Marker of the Original District of Columbia	NE of King Street and Walter Reed Drive In median strip on S. Jefferson Street Behind 3101 S. Manchester St. Fairlington at at Leesburg Pike	1792	Monument/Marker
00-1039	House, 2528 Shirlington Road	2528 Shirlington Road	1855-1870	Single Dwelling
00-0534	Eastlawn Stetson House	301 S. Kensington Street 301 S. Kensington Street	1868	Single Dwelling
00-0016	Drew House, Charles Richard	2505 S. First Street	1880-1895	Single Dwelling
00-0503	House, 2237 Shirlington Road	2237 Shirlington Road	1880-1895	Single Dwelling
00-0504	House, 2249 Shirlington Road	2249 Shirlington Road	1880-1895	Single Dwelling
00-0509	House, 5809 3rd Street, South	5809 S. 3rd Street	1880-1890	Single Dwelling
00-0719	House, 721 20th Street, South	721 S. 20th Street	1880-1895	Single Dwelling
00-0831	House, 1000 20th Street, South	1000 S. 20th Street	1880-1910	Single Dwelling
00-1035	House, 3527 Four Mile Run Drive	3527 Four Mile Run Drive	1880-1895	Single Dwelling
00-1072	House, 1913 Kenmore Street, South	1913 S. Kenmore Street	1880-1890	Single Dwelling
00-0515	Gray House, Harry	1005 S. Quinn Street	1881	Single Dwelling
00-1211	House, 1525 Arlington Ridge Road, South	1525 S. Arlington Ridge Road	1882	Single Dwelling
00-0529	House, 5500 5th Street, South	5500 S. 5th Street	1887	Single Dwelling
00-0078	Backus House	5432 S. 5th Street	1890-1906	Single Dwelling
00-0482	House, 1932 Langley Street, South	1932 S. Langley Street	1890-1910	Single Dwelling
00-0483	House, 2031 Langley Street, South	2031 S. Langley Street	1890-1910	Single Dwelling
00-0486	House, 1946 Lowell Street, South	1946 S. Lowell Street	1890-1910	Single Dwelling
00-0528	House, 5704 5th Street, South	5704 S. 5th Street	1890-1900	Single Dwelling
00-0011	Hume School	1805 S. Arlington Ridge Road	1891	School
00-0039	Carlin Hall Curtis Hall Carlin Community Hall Glencarlyn School Glencarlyn Recreation Center	5711 S. 4th Street 5711 S. 4th Street	1892	Meeting Hall
00-0480	House, 1906 Langley Street, South	1906 S. Langley Street	1895-1910	Single Dwelling
00-0505	House, 2411 Shirlington Road	2411 Shirlington Road	1885-1900	Single Dwelling
00-1053	House, 2024 Glebe Road, South	2024 S. Glebe Road	1895-1910	Single Dwelling

ARLINGTON COUNTY SURVEY: ARCHITECTURE/COMMUNITY PLANNING

VDHR ID #	PROPERTY NAME	ADDRESS	DATE	PRIMARY RESOURCE
00-0510	Burdette House, General	5627 S. 3rd Street	1897	Single Dwelling
00-0487	House, 1939 Lowell Street, South	1939 S. Lowell Street	1900-1920	Single Dwelling
00-0518	House, 1010 Rolfe Street, South	1010 S. Rolfe Street	1900-1920	Single Dwelling
00-0541	House, 804 25th Street, South	804 S. 25th Street	1900-1920	Single Dwelling
00-0589	House, 600 24th Street, South	600 S. 24th Street	1900-1920	Single Dwelling
00-0592	House, 526 24th Street, South	526 S. 24th Street	1900-1920	Single Dwelling
00-0623	House, 835 22nd Street, South	835 S. 22nd Street	1915-1930	Single Dwelling
00-0904	House, 1107 19th Street, South	1107 S. 19th Street	1900-1910	Single Dwelling
00-1060	House, 3010 22nd Street, South	3010 S. 22nd Street	1900-1910	Single Dwelling
00-1208	House, 1927 Arlington Ridge Road, South	1927 S. Arlington Ridge Road	1900-1915	Single Dwelling
00-1212	House, 1819 Arlington Ridge Road, South	1819 S. Arlington Ridge Road	1901-1902	Single Dwelling
00-0792	House, 930 18th Street, South	930 S. 18th Street	1903	Single Dwelling
00-0496	Smith House House, 1907 Monroe Street, South	1902 S. Monroe Street	1905-1920	Single Dwelling
00-0502	House, 1910 Nelson Street, South	1910 S. Nelson Street	1905-1915	Single Dwelling
00-0507	House, 2118 Shirlington Road	2118 Shirlington Road	1905-1920	Single Dwelling
00-0514	St. John's Baptist Church	1905 Columbia Pike	1905	Church
00-0516	House, 1006 Rolfe Street, South	1006 S. Rolfe Street	1905-1915	Single Dwelling
00-0530	House, 645 25th Street, South	645 S. 25th Street	1905-1925	Single Dwelling
00-0765	House, 815 19th Street, South	815 S. 19th Street	1905-1920	Single Dwelling
00-1049	House, 2229 Shirlington Road	2229 Shirlington Road	1905-1915	Single Dwelling
00-1061	House, 2022 Kenmore Street, South	2022 S. Kenmore Street	1905-1915	Single Dwelling
00-1062	House, 2110 Shirlington Road	2110 Shirlington Road	1905-1920	Single Dwelling
00-1076	House, 2310 Nelson Street, South	2310 S. Nelson Street	1905-1920	Single Dwelling
00-1089	House, 518 26th Street, South	518 S. 26th Street	1905-1920	Single Dwelling
00-1148	Lomax A.M.E. Zion Church Cemetery	2704 S. 24th Road	1906-1980	Cemetery
00-0040	Barcroft Community House Barcroft School House St. Paul's Episcopal Church	800 S. Buchanan Street	1908	Meeting Hall
00-1216	House, 1531 13th Road, South	1531 S. 13th Road	1909	Single Dwelling
00-0481	House, 1914 Langley Street, South	1914 S. Langley Street	1910-1925	Single Dwelling
00-0484	House, 1925 Langley Street, South	1925 S. Langley Street	1910-1925	Single Dwelling
00-0485	House, 1913 Langley Street, South	1913 S. Langley Street	1910-1925	Single Dwelling
00-0495	House, 1913 Monroe Street, South	1913 S. Monroe Street	1910-1925	Single Dwelling
00-0506	House, 2445 Kenwood Street, South	2445 S. Kenwood Street	1910-1925	Single Dwelling

ARLINGTON COUNTY SURVEY: ARCHITECTURE/COMMUNITY PLANNING

VDHR ID #	PROPERTY NAME	ADDRESS	DATE	PRIMARY RESOURCE
00-0513	House, 909 Scott Street, South	909 S. Scott Street	1910-1925	Single Dwelling
00-0517	House, 1013 Rolfe Street, South	1013 S. Rolfe Street	1910-1925	Single Dwelling
00-0519	House, 1101 Rolfe Street, South	1101 S. Rolfe Street	1910-1925	Single Dwelling
00-0521	House, 1018 Rolfe Street, South	1018 S. Rolfe Street	1910-1925	Single Dwelling
00-0523	House, 1806 12th Street, South	1806 S. 12th Street	1910-1925	Single Dwelling
00-0533	House, 5808 3rd Street, South	5808 S. 3rd Street	1910-1925	Single Dwelling
00-0535	House, 5823 3rd Street, South	5823 S. 3rd Street	1910-1925	Single Dwelling
00-0571	House, 801 23rd Street, South	801 S. 23rd Street	1910-1925	Single Dwelling
00-0617	House, 810 22nd Street, South	810 S. 22nd Street	1910-1925	Single Dwelling
00-0621	House, 833 22nd Street, South	833 S. 22nd Street	1910	Single Dwelling
00-0700	House, 904 21st Street, South	904 S. 21st Street	1910-1920	Single Dwelling
00-0727	House, 633 20th Street, South	633 S. 20th Street	1910-1925	Single Dwelling
00-0729	House, 620 20th Street, South	620 S. 20th Street	1910-1925	Single Dwelling
00-0731	House, 607 20th Street, South	607 S. 20th Street	1910-1925	Single Dwelling
00-0789	House, 900 18th Street, South	900 S. 18th Street	1910-1925	Single Dwelling
00-0793	House, 820 18th Street, South	820 S. 18th Street	1910-1925	Single Dwelling
00-0805	House, 622 18th Street, South	622 S. 18th Street	1910-1925	Single Dwelling
00-0891	House, 1121 18th Street, South	1121 S. 18th Street	1910-1925	Single Dwelling
00-1020	House, 1747 Glebe Road, South	1747 S. Glebe Road	1910-1925	Single Dwelling
00-1058	House, 3116 24th Street, South	3116 S. 24th Street	1910-1925	Single Dwelling
00-1066	House, 3405 18th Street, South	3405 S. 18th Street	1910-1920	Single Dwelling
00-1086	House, 2021 Fillmore Street, South	2021 S. Fillmore Street	1910-1920	Single Dwelling
00-1101	House, 1601 Arlington Ridge Road, South	1601 S. Arlington Ridge Road	1910-1920	Single Dwelling
00-1202	House, 2201 Arlington Ridge Road, South	2201 S. Arlington Ridge Road	1910-1920	Single Dwelling
00-0785	House, 602 19th Street, South	602 S. 19th Street	1912	Single Dwelling
00-0595	House, 633 22nd Street, South	633 S. 22nd Street	1913	Single Dwelling
00-1207	House, 1915 Arlington Ridge Road, South	1915 S. Arlington Ridge Road	1914-1915	Single Dwelling
00-0491	House, 2031 Lincoln Street, South	2031 S. Lincoln Street	1915-1930	Single Dwelling
00-0511	House, 1827 Columbia Pike	1827 Columbia Pike	1915-1930	Single Dwelling
00-0526	House, 1121 Quinn Street, South	1121 S. Quinn Street	1915-1930	Single Dwelling
00-0536	House, 5738 3rd Street, South	5738 S. 3rd Street	1915-1930	Single Dwelling
00-0575	House, 637 24th Street, South	637 S. 24th Street	1915-1930	Single Dwelling
00-0587	House, 2320 Fern Street, South	2320 S. Fern Street	1915-1930	Single Dwelling

ARLINGTON COUNTY SURVEY: ARCHITECTURE/COMMUNITY PLANNING

VDHR ID #	PROPERTY NAME	ADDRESS	DATE	PRIMARY RESOURCE
00-0591	House, 530 24th Street, South	530 S. 24th Street	1915-1930	Single Dwelling
00-0593	House, 647 22nd Street, South	647 S. 22nd Street	1915-1930	Single Dwelling
00-0602	House, 2206 Fern Street, South	2206 S. Fern Street	1915-1930	Single Dwelling
00-0604	House, 701 22nd Street, South	701 S. 22nd Street	1915-1930	Single Dwelling
00-0605	House, 2106 Grant Street, South	2106 S. Grant Street	1915-1930	Single Dwelling
00-0609	House, 716 22nd Street, South	716 S. 22nd Street	1915-1930	Single Dwelling
00-0610	House, 722 22nd Street, South	722 S. 22nd Street	1915-1925	Single Dwelling
00-0612	House, 739 22nd Street, South	739 S. 22nd Street	1915-1930	Single Dwelling
00-0613	House, 800 22nd Street, South	800 S. 22nd Street	1915-1930	Single Dwelling
00-0615	House, 806 22nd Street, South	806 S. 22nd Street	1915-1930	Single Dwelling
00-0619	House, 825 22nd Street, South	825 S. 22nd Street	1915-1930	Single Dwelling
00-0620	House, 821 22nd Street, South	821 S. 22nd Street	1915-1930	Single Dwelling
00-0622	House, 830 22nd Street, South	830 S. 22nd Street	1915-1930	Single Dwelling
00-0624	House, 838 22nd Street, South	838 S. 22nd Street	1915-1930	Single Dwelling
00-0626	House, 637 25th Street, South	637 S. 25th Street	1915-1930	Single Dwelling
00-0630	House, 625 25th Street, South	625 S. 25th Street	1915-1930	Single Dwelling
00-0634	House, 615 25th Street, South	615 S. 25th Street	1915-1930	Single Dwelling
00-0638	House, 601 25th Street, South	601 S. 25th Street	1915-1930	Single Dwelling
00-0640	House, 2506 Fern Street, South	2506 S. Fern Street	1915-1930	Single Dwelling
00-0642	House, 508 25th Street, South	508 S. 25th Street	1915-1930	Single Dwelling
00-0655	House, 518 24th Street, South	518 S. 24th Street	1915-1930	Single Dwelling
00-0658	House, 505 24th Street, South	505 S. 24th Street	1915-1930	Single Dwelling
00-0680	House, 704 21st Street, South	704 S. 21st Street	1915-1930	Single Dwelling
00-0682	House, 719 21st Street, South	719 S. 21st Street	1915-1930	Single Dwelling
00-0684	House, 721 21st Street, South	721 S. 21st Street	1915-1930	Single Dwelling
00-0692	House, 815 21st Street, South	815 S. 21st Street	1915-1930	Single Dwelling
00-0694	House, 823 21st Street, South	823 S. 21st Street	1915-1930	Single Dwelling
00-0696	House, 827 21st Street, South	827 S. 21st Street	1915-1930	Single Dwelling
00-0698	House, 830 21st Street, South	830 S. 21st Street	1915-1930	Single Dwelling
00-0710	House, 804 20th Street, South	804 S. 20th Street	1915-1930	Single Dwelling
00-0711	House, 801 20th Street, South	801 S. 20th Street	1915-1930	Single Dwelling
00-0712	House, 823 20th Street, South	823 S. 20th Street	1915-1930	Single Dwelling
00-0723	House, 639 20th Street, South	639 S. 20th Street	1915-1930	Single Dwelling

ARLINGTON COUNTY SURVEY: ARCHITECTURE/COMMUNITY PLANNING

VDHR ID #	PROPERTY NAME	ADDRESS	DATE	PRIMARY RESOURCE
00-0746	House, 928 19th Street, South	928 S. 19th Street	1915-1930	Single Dwelling
00-0761	House, 816 19th Street, South	816 S. 19th Street	1915-1930	Single Dwelling
00-0782	House, 635 19th Street, South	635 S. 19th Street	1915-1930	Single Dwelling
00-0794	House, 912 18th Street, South	912 S. 18th Street	1915-1930	Single Dwelling
00-0796	House, 822 18th Street, South	822 S. 18th Street	1915-1930	Single Dwelling
00-0800	House, 806 18th Street, South	806 S. 18th Street	1915-1930	Single Dwelling
00-0802	House, 722 18th Street, South	722 S. 18th Street	1915-1930	Single Dwelling
00-0804	House, 714 18th Street, South	714 S. 18th Street	1915-1930	Single Dwelling
00-0810	House, 606 18th Street, South	606 S. 18th Street	1915-1925	Single Dwelling
00-0841	House, 1011 20th Street, South	1011 S. 20th Street	1915-1930	Single Dwelling
00-0877	House, 1119 19th Street, South	1119 S. 19th Street	1915-1930	Single Dwelling
00-0885	House, 1010 19th Street, South	1010 S. 19th Street	1915-1930	Single Dwelling
00-0937	House, 1130 Lynn Street, South	1130 S. Lynn Street	1915-1930	Single Dwelling
00-1001	House, 3113 17th Road, South	3113 S. 17th Road	1915-1930	Single Dwelling
00-1016	House, 1732 Fillmore Street, South	1732 S. Fillmore Street	1915-1925	Single Dwelling
00-1030	House, 2800 18th Street, South	2800 S. 18th Street	1915-1925	Single Dwelling
00-1034	House, 3000 18th Street, South	3000 S. 18th Street	1915-1930	Single Dwelling
00-1040	House, 2700 18th Street, South	2700 S. 18th Street	1915-1930	Single Dwelling
00-1048	House, 2909 19th Street, South	2909 S. 19th Street	1915-1930	Single Dwelling
00-1054	House, 2552 Shirlington Road	2552 Shirlington Road	1915-1925	Single Dwelling
00-1056	House, 2701 24th Road, South	2701 S. 24th Road	1915-1930	Single Dwelling
00-1070	House, 2107 Kenmore Street, South	2107 S. Kenmore Street	1915-1930	Single Dwelling
00-1074	House, 3450 22nd Street, South	3450 S. 22nd Street	1915-1925	Single Dwelling
00-1077	House, 3104 19th Street, South	3104 S. 19th Street	1915-1930	Single Dwelling
00-1078	House, 3114 19th Street, South	3114 S. 19th Street	1915-1925	Single Dwelling
00-1083	House, 2906 20th Street, South	2906 S. 20th Street	1915-1930	Single Dwelling
00-1084	House, 2901 20th Street, South	2901 S. 20th Street	1915-1925	Single Dwelling
00-1085	House, 1918 Glebe Road, South	1918 S. Glebe Road	1915-1930	Single Dwelling
00-1122	House, 2412 Eads Street, South	2412 S. Eads Street	1915-1925	Single Dwelling
00-1133	Nellie Custis School	750 S. 23rd Street	1915-1920	School
00-1203	House, 2115 Arlington Ridge Road, South	2115 S. Arlington Ridge Road	1915-1925	Single Dwelling
00-1206	House, 1941 Arlington Ridge Road, South	1941 S. Arlington Ridge Road	1915-1930	Single Dwelling
00-1209	House, 1807 Arlington Ridge Road, South	1807 S. Arlington Ridge Road	1915-1925	Single Dwelling

ARLINGTON COUNTY SURVEY: ARCHITECTURE/COMMUNITY PLANNING

VDHR ID #	PROPERTY NAME	ADDRESS	DATE	PRIMARY RESOURCE
00-0616	House, 809 22nd Street, South	809 S. 22nd Street	1916	Single Dwelling
00-0787	House, 924 18th Street, South	924 S. 18th Street	1916-1917	Single Dwelling
00-1021	House, 2806 18th Street, South	2806 S. 18th Street	1916-1925	Single Dwelling
00-0590	House, 612 24th Street, South	612 S. 24th Street	1917	Single Dwelling
00-0695	House, 817 21st Street, South	817 S. 21st Street	1917	Single Dwelling
00-0784	House, 625 19th Street, South	625 S. 19th Street	1917-1930	Single Dwelling
00-0031	House, 3014 22nd Street, South	3014 S. 22nd Street	1918	Single Dwelling
00-0614	House, 801 22nd Street, South	801 S. 22nd Street	1918-1930	Single Dwelling
00-1141	House, 821 23rd Street, South	821 S. 23rd Street	1918-1922	Single Dwelling
00-1210	House, 1905 Arlington Ridge Road, South	1905 S. Arlington Ridge Road	1918	Single Dwelling
00-0598	House, 620 22nd Street, South	620 S. 22nd Street	1919-1921	Single Dwelling
00-0690	House, 808 21st Street, South	808 S. 21st Street	1919-1920	Single Dwelling
00-1052	House, 3007 19th Street, South	3007 S. 19th Street	1919	Single Dwelling
00-0030	House, 914 19th Street, South	914 S. 19th Street	1920-1935	Single Dwelling
00-0047	House, 712 24th Street, South	712 S. 24th Street	1920-1935	Single Dwelling
00-0048	House, 716 24th Street, South	716 S. 24th Street	1920-1935	Single Dwelling
00-0051	House, 828 24th Street, South	828 S. 24th Street	1920-1935	Single Dwelling
00-0052	House, 820 24th Street, South	820 S. 24th Street	1920-1935	Single Dwelling
00-0054	House, 814 24th Street, South	814 S. 24th Street	1920-1935	Single Dwelling
00-0488	House, 1941 Lowell Street, South	1941 S. Lowell Street	1920-1935	Single Dwelling
00-0489	House, 2003 Lincoln Street, South	2003 S. Lincoln Street	1920-1935	Single Dwelling
00-0490	House, 2019 Lincoln Street, South	2019 S. Lincoln Street	1920-1935	Single Dwelling
00-0492	House, 2008 Lincoln Street, South	2008 S. Lincoln Street	1920-1935	Single Dwelling
00-0493	House, 3546 Walter Reed Drive, South	3546 S. Walter Reed Avenue	1920-1935	Single Dwelling
00-0494	House, 2001 Monroe Street, South	2001 S. Monroe Street	1920-1930	Single Dwelling
00-0512	House, 1833 Columbia Pike	1833 Columbia Pike	1920-1935	Single Dwelling
00-0520	House, 1021 Rolfe Street, South	1021 S. Rolfe Street	1920-1930	Single Dwelling
00-0522	House, 1103 Rolfe Street, South	1103 S. Rolfe Street	1920-1930	Single Dwelling
00-0524	House, 1109 Rolfe Street, South	1109 S. Rolfe Street	1920-1935	Single Dwelling
00-0538	House, 801 25th Street, South	801 S. 25th Street	1920-1935	Single Dwelling
00-0539	House, 2500 Hayes Street, South	2500 S. Hayes Street	1920-1935	Single Dwelling
00-0540	House, 809 25th Street, South	809 S. 25th Street	1920-1930	Single Dwelling
00-0542	House, 815 25th Street, South	815 S. 25th Street	1920-1930	Single Dwelling

ARLINGTON COUNTY SURVEY: ARCHITECTURE/COMMUNITY PLANNING

VDHR ID #	PROPERTY NAME	ADDRESS	DATE	PRIMARY RESOURCE
00-0545	House, 814 25th Street, South	814 S. 25th Street	1920-1935	Single Dwelling
00-0546	House, 823 25th Street, South	823 S. 25th Street	1920-1930	Single Dwelling
00-0547	House, 818 25th Street, South	818 S. 25th Street	1920-1935	Single Dwelling
00-0549	House, 822 25th Street, South	822 S. 25th Street	1920-1935	Single Dwelling
00-0550	House, 833 23rd Street, South	833 S. 23rd Street	1920-1930	Single Dwelling
00-0552	House, 2320 Ives Street, South	2320 S. Ives Street	1920-1930	Single Dwelling
00-0554	House, 2501 Hayes Street, South	2501 S. Hayes Street	1920-1930	Single Dwelling
00-0555	House, 737 25th Street, South	737 S. 25th Street	1920-1935	Single Dwelling
00-0556	House, 732 25th Street, South	732 S. 25th Street	1920-1930	Single Dwelling
00-0558	House, 728 25th Street, South	728 S. 25th Street	1920-1930	Single Dwelling
00-0561	House, 700 24th Street, South	700 S. 24th Street	1920-1935	Single Dwelling
00-0562	House, 720 25th Street, South	720 S. 25th Street	1920-1930	Single Dwelling
00-0563	House, 721 25th Street, South	721 S. 25th Street	1920-1935	Single Dwelling
00-0565	House, 717 25th Street, South	717 S. 25th Street	1920-1935	Single Dwelling
00-0567	House, 701 25th Street, South	701 S. 25th Street	1920-1935	Single Dwelling
00-0569	House, 708 25th Street, South	708 S. 25th Street	1920-1935	Single Dwelling
00-0574	House, 767 23rd Street, South	767 S. 23rd Street	1920-1930	Single Dwelling
00-0576	The Thrift Shop House, 640 24th Street, South	640 S. 24th Street	1920-1935	Single Dwelling
00-0578	Garage, 2401 Grant St., South	2401 S. Grant Street	1920-1936	Garage
00-0581	House, 625 24th Street, South	625 S. 24th Street	1920-1935	Single Dwelling
00-0582	House, 628 24th Street, South	628 S. 24th Street	1920-1922	Single Dwelling
00-0583	House, 617 24th Street, South	617 S. 24th Street	1920-1935	Single Dwelling
00-0585	House, 609 24th Street, South	609 S. 24th Street	1920-1935	Single Dwelling
00-0596	House, 634 22nd Street, South	634 S. 22nd Street	1920	Single Dwelling
00-0597	House, 621 22nd Street, South	621 S. 22nd Street	1920-1935	Single Dwelling
00-0599	House, 619 22nd Street, South	619 S. 22nd Street	1920-1935	Single Dwelling
00-0600	House, 615 22nd Street, South	615 S. 22nd Street	1920	Single Dwelling
00-0603	House, 707 22nd Street, South	707 S. 22nd Street	1920-1935	Single Dwelling
00-0606	House, 2110 Grant Street, South	2110 S. Grant Street	1920-1935	Single Dwelling
00-0607	House, 723 22nd Street, South	723 S. 22nd Street	1920-1935	Single Dwelling
00-0608	House, 729 22nd Street, South	729 S. 22nd Street	1920-1935	Single Dwelling
00-0611	House, 738 22nd Street, South	738 S. 22nd Street	1920	Single Dwelling

ARLINGTON COUNTY SURVEY: ARCHITECTURE/COMMUNITY PLANNING

VDHR ID #	PROPERTY NAME	ADDRESS	DATE	PRIMARY RESOURCE
00-0625	House, 643 25th Street, South	643 S. 25th Street	1920-1935	Single Dwelling
00-0627	House, 636 25th Street, South	636 S. 25th Street	1920-1935	Single Dwelling
00-0631	House, 628 25th Street, South	628 S. 25th Street	1920-1935	Single Dwelling
00-0632	House, 619 25th Street, South	619 S. 25th Street	1920-1936	Single Dwelling
00-0636	House, 611 25th Street, South	611 S. 25th Street	1920-1935	Single Dwelling
00-0637	House, 614 25th Street, South	614 S. 25th Street	1920-1935	Single Dwelling
00-0639	House, 610 25th Street, South	610 S. 25th Street	1920-1935	Single Dwelling
00-0641	House, 2500 Fern Street, South	2500 S. Fern Street	1920-1935	Single Dwelling
00-0643	House, 509 25th Street, South	509 S. 25th Street	1920-1935	Single Dwelling
00-0645	House, 513 25th Street, South	513 S. 25th Street	1920-1935	Single Dwelling
00-0646	House, 516 25th Street, South	516 S. 25th Street	1920-1935	Single Dwelling
00-0648	House, 520 25th Street, South	520 S. 25th Street	1920-1930	Single Dwelling
00-0649	House, 525 25th Street, South	525 S. 25th Street	1920-1935	Single Dwelling
00-0650	House, 527 24th Street, South	527 S. 24th Street	1920-1936	Single Dwelling
00-0651	House, 515 26th Street, South	515 S. 26th Street	1920-1935	Single Dwelling
00-0652	House, 523 24th Street, South	523 S. 24th Street	1920-1936	Single Dwelling
00-0653	House, 522 24th Street, South	522 S. 24th Street	1920-1935	Single Dwelling
00-0656	House, 513 24th Street, South	513 S. 24th Street	1920-1936	Single Dwelling
00-0657	House, 514 24th Street, South	514 S. 24th Street	1920-1935	Single Dwelling
00-0662	House, 627 26th Street, South	627 S. 26th Street	1920-1930	Single Dwelling
00-0663	House, 629 26th Street, South	629 S. 26th Street	1920-1935	Single Dwelling
00-0664	House, 635 26th Street, South	635 S. 26th Street	1920-1930	Single Dwelling
00-0665	House, 2511 Grant Street, South	2511 S. Grant Street	1920-1935	Single Dwelling
00-0668	House, 607 21st Street, South	607 S. 21st Street	1920-1935	Single Dwelling
00-0669	House, 610 21st Street, South	610 S. 21st Street	1920-1935	Single Dwelling
00-0670	House, 609 21st Street, South	609 S. 21st Street	1920-1935	Single Dwelling
00-0671	House, 614 21st Street, South	614 S. 21st Street	1920-1935	Single Dwelling
00-0672	House, 621 21st Street, South	621 S. 21st Street	1920-1935	Single Dwelling
00-0674	House, 633 21st Street, South	633 S. 21st Street	1920-1936	Single Dwelling
00-0675	House, 626 21st Street, South	626 S. 21st Street	1920-1935	Single Dwelling
00-0676	House, 642 21st Street, South	642 S. 21st Street	1920-1935	Single Dwelling
00-0677	House, 634 21st Street, South	634 S. 21st Street	1920-1935	Single Dwelling

ARLINGTON COUNTY SURVEY: ARCHITECTURE/COMMUNITY PLANNING

VDHR ID #	PROPERTY NAME	ADDRESS	DATE	PRIMARY RESOURCE
00-0678	House, 638 21st Street, South	638 S. 21st Street	1920-1936	Single Dwelling
00-0679	House, 705 21st Street, South	705 S. 21st Street	1920-1935	Single Dwelling
00-0681	House, 2100 Grant Street, South	2100 S. Grant Street	1920-1936	Single Dwelling
00-0683	House, 708 21st Street, South	708 S. 21st Street	1920-1936	Single Dwelling
00-0687	House, 728 21st Street, South	728 S. 21st Street	1920-1935	Single Dwelling
00-0688	House, 800 21st Street, South	800 S. 21st Street	1920-1936	Single Dwelling
00-0689	House, 734 21st Street, South	734 S. 21st Street	1920-1935	Single Dwelling
00-0691	House, 805 21st Street, South	805 S. 21st Street	1920-1935	Single Dwelling
00-0697	House, 831 21st Street, South	831 S. 21st Street	1920-1935	Single Dwelling
00-0699	House, 822 21st Street, South	822 S. 21st Street	1920-1935	Single Dwelling
00-0701	House, 828 21st Street, South	828 S. 21st Street	1920-1935	Single Dwelling
00-0703	House, 922 22nd Street, South	922 S. 22nd Street	1920-1935	Single Dwelling
00-0705	House, 900 22nd Street, South	900 S. 22nd Street	1920-1935	Single Dwelling
00-0706	House, 2309 Joyce Street, South	2309 S. Joyce Street	1920-1936	Single Dwelling
00-0707	House, 2305 Joyce Street, South	2305 S. Joyce Street	1920-1935	Single Dwelling
00-0708	House, 2313 Joyce Street, South	2313 S. Joyce Street	1920-1936	Single Dwelling
00-0709	House, 2319 Joyce Street, South	2319 S. Joyce Street	1920-1935	Single Dwelling
00-0713	House, 816 20th Street, South	816 S. 20th Street	1920-1935	Single Dwelling
00-0715	House, 735 20th Street, South	735 S. 20th Street	1920-1935	Single Dwelling
00-0716	House, 731 20th Street, South	731 S. 20th Street	1920-1936	Single Dwelling
00-0717	House, 725 20th Street, South	725 S. 20th Street	1920-1935	Single Dwelling
00-0718	House, 734 20th Street, South	734 S. 20th Street	1920-1935	Single Dwelling
00-0720	House, 728 20th Street, South	728 S. 20th Street	1920-1936	Single Dwelling
00-0721	House, 712 20th Street, South	712 S. 20th Street	1920-1935	Single Dwelling
00-0724	House, 700 20th Street, South	700 S. 20th Street	1920-1936	Single Dwelling
00-0725	House, 637 20th Street, South	637 S. 20th Street	1920-1935	Single Dwelling
00-0726	House, 640 20th Street, South	640 S. 20th Street	1920-1936	Single Dwelling
00-0728	House, 638 20th Street, South	638 S. 20th Street	1920-1936	Single Dwelling
00-0730	House, 618 20th Street, South	618 S. 20th Street	1920-1936	Single Dwelling
00-0732	House, 839 20th Street, South	839 S. 20th Street	1920-1936	Single Dwelling
00-0733	House, 905 20th Street, South	905 S. 20th Street	1920-1935	Single Dwelling
00-0734	House, 900 20th Street, South	900 S. 20th Street	1920-1935	Single Dwelling
00-0735	House, 909 20th Street, South	909 S. 20th Street	1920-1935	Single Dwelling

ARLINGTON COUNTY SURVEY: ARCHITECTURE/COMMUNITY PLANNING

VDHR ID #	PROPERTY NAME	ADDRESS	DATE	PRIMARY RESOURCE
00-0736	Garage, 922 20th Street, South	922 S. 20th Street	1920-1935	Garage
00-0737	House, 915 20th Street, South	915 S. 20th Street	1920-1935	Single Dwelling
00-0738	House, 924 20th Street, South	924 S. 20th Street	1920-1936	Single Dwelling
00-0739	House, 919 20th Street, South	919 S. 20th Street	1920-1935	Single Dwelling
00-0740	House, 923 20th Street, South	923 S. 20th Street	1920-1936	Single Dwelling
00-0742	House, 929 20th Street, South	929 S. 20th Street	1920-1936	Single Dwelling
00-0743	House, 2001 Joyce Street, South	2001 S. Joyce Street	1920-1935	Single Dwelling
00-0744	House, 2007 Joyce Street, South	2007 S. Joyce Street	1920-1929	Single Dwelling
00-0745	House, 930 19th Street, South	930 S. 19th Street	1920-1935	Single Dwelling
00-0747	House, 918 19th Street, South	918 S. 19th Street	1920-1935	Single Dwelling
00-0750	House, 919 19th Street, South	919 S. 19th Street	1920-1936	Single Dwelling
00-0751	House, 908 19th Street, South	908 S. 19th Street	1920-1935	Single Dwelling
00-0752	House, 915 19th Street, South	915 S. 19th Street	1920-1936	Single Dwelling
00-0753	House, 904 19th Street, South	904 S. 19th Street	1920-1935	Single Dwelling
00-0754	House, 909 19th Street, South	909 S. 19th Street	1920-1935	Single Dwelling
00-0755	House, 834 19th Street, South	834 S. 19th Street	1920-1935	Single Dwelling
00-0756	House, 905 19th Street, South	905 S. 19th Street	1920-1936	Single Dwelling
00-0757	House, 839 19th Street, South	839 S. 19th Street	1920-1935	Single Dwelling
00-0759	House, 818 19th Street, South	818 S. 19th Street	1920-1935	Single Dwelling
00-0760	House, 829 19th Street, South	829 S. 19th Street	1920-1936	Single Dwelling
00-0762	House, 822 19th Street, South	822 S. 19th Street	1920-1936	Single Dwelling
00-0763	House, 1900 Hayes Street, South	1900 S. Hayes Street	1920-1935	Single Dwelling
00-0764	House, 812 19th Street, South	812 S. 19th Street	1920-1936	Single Dwelling
00-0766	House, 810 19th Street, South	810 S. 19th Street	1920-1930	Single Dwelling
00-0767	House, 1904 Hayes Street, South	1904 S. Hayes Street	1920-1935	Single Dwelling
00-0768	House, 801 19th Street, South	801 S. 19th Street	1920-1930	Single Dwelling
00-0769	House, 731 19th Street, South	731 S. 19th Street	1920-1935	Single Dwelling
00-0770	House, 821 19th Street, South	821 S. 19th Street	1920-1936	Single Dwelling
00-0771	House, 726 19th Street, South	726 S. 19th Street	1920-1935	Single Dwelling
00-0772	House, 739 19th Street, South	739 S. 19th Street	1920-1930	Single Dwelling
00-0773	House, 714 19th Street, South	714 S. 19th Street	1920-1935	Single Dwelling
00-0774	House, 738 19th Street, South	738 S. 19th Street	1920-1935	Single Dwelling
00-0775	House, 710 19th Street, South	710 S. 19th Street	1920-1935	Single Dwelling

ARLINGTON COUNTY SURVEY: ARCHITECTURE/COMMUNITY PLANNING

VDHR ID #	PROPERTY NAME	ADDRESS	DATE	PRIMARY RESOURCE
00-0776	House, 721 19th Street, South	721 S. 19th Street	1920-1930	Single Dwelling
00-0777	House, 718 19th Street, South	718 S. 19th Street	1920-1935	Single Dwelling
00-0778	House, 711 19th Street, South	711 S. 19th Street	1920-1930	Single Dwelling
00-0779	House, 639 19th Street, South	639 S. 19th Street	1920-1935	Single Dwelling
00-0780	House, 640 19th Street, South	640 S. 19th Street	1920-1930	Single Dwelling
00-0781	House, 622 19th Street, South	622 S. 19th Street	1920-1935	Single Dwelling
00-0788	House, 615 19th Street, South	615 S. 19th Street	1920-1930	Single Dwelling
00-0790	House, 601 19th Street, South	601 S. 19th Street	1920-1935	Single Dwelling
00-0791	House, 838 18th Street, South	838 S. 18th Street	1920-1935	Single Dwelling
00-0795	House, 800 18th Street, South	800 S. 18th Street	1920-1935	Single Dwelling
00-0797	House, 728 18th Street, South	728 S. 18th Street	1920-1935	Single Dwelling
00-0798	House, 816 18th Street, South	816 S. 18th Street	1920-1935	Single Dwelling
00-0799	House, 704 18th Street, South	704 S. 18th Street	1920-1936	Single Dwelling
00-0801	House, 1800 Grant Street, South	1800 S. Grant Street	1920-1935	Single Dwelling
00-0803	House, 630 18th Street, South	630 S. 18th Street	1920-1935	Single Dwelling
00-0806	House, 1801 Grant Street, South	1801 S. Grant Street	1920-1935	Single Dwelling
00-0807	House, 709 26th Street, South	709 S. 26th Street	1920-1935	Single Dwelling
00-0808	House, 626 18th Street, South	626 S. 18th Street	1920-1935	Single Dwelling
00-0809	House, 817 26th Street, South	817 S. 26th Street	1920-1935	Single Dwelling
00-0812	House, 713 26th Street, South	713 S. 26th Street	1920-1930	Single Dwelling
00-0815	House, 815 26th Street, South	815 S. 26th Street	1920-1935	Single Dwelling
00-0821	House, 2305 Inge Street, South	2305 S. Inge Street	1920-1935	Single Dwelling
00-0823	House, 2319 Inge Street, South	2319 S. Inge Street	1920-1935	Single Dwelling
00-0826	House, 2423 Inge Street, South	2423 S. Inge Street	1920-1930	Single Dwelling
00-0828	House, 2315 Inge Street, South	2315 S. Inge Street	1920-1930	Single Dwelling
00-0830	House, 2417 Inge Street, South	2417 S. Inge Street	1920-1930	Single Dwelling
00-0832	House, 2320 Inge Street, South	2320 S. Inge Street	1920-1930	Single Dwelling
00-0833	House, 1028 20th Street, South	1028 S. 20th Street	1920-1935	Single Dwelling
00-0834	House, 2329 Joyce Street, South	2329 S. Joyce Street	1920-1936	Single Dwelling
00-0835	House, 1032 20th Street, South	1032 S. 20th Street	1920-1935	Single Dwelling
00-0836	House, 2308 Ives Street, South	2308 S. Ives Street	1920-1930	Single Dwelling
00-0837	House, 1025 20th Street, South	1025 S. 20th Street	1920-1935	Single Dwelling
00-0838	House, 1012 20th Street, South	1012 S. 20th Street	1920-1930	Single Dwelling

ARLINGTON COUNTY SURVEY: ARCHITECTURE/COMMUNITY PLANNING

VDHR ID #	PROPERTY NAME	ADDRESS	DATE	PRIMARY RESOURCE
00-0839	House, 1021 20th Street, South	1021 S. 20th Street	1920-1935	Single Dwelling
00-0840	House, 1022 20th Street, South	1022 S. 20th Street	1920-1936	Single Dwelling
00-0842	House, 1039 20th Street, South	1039 S. 20th Street	1920-1930	Single Dwelling
00-0846	House, 1015 20th Street, South	1015 S. 20th Street	1920-1935	Single Dwelling
00-0847	House, 1111 20th Street, South	1111 S. 20th Street	1920-1935	Single Dwelling
00-0848	House, 1009 20th Street, South	1009 S. 20th Street	1920-1930	Single Dwelling
00-0850	House, 1101 20th Street, South	1101 S. 20th Street	1920-1930	Single Dwelling
00-0852	House, 1105 20th Street, South	1105 S. 20th Street	1920-1930	Single Dwelling
00-0853	House, 1035 19th Street, South	1035 S. 19th Street	1920-1935	Single Dwelling
00-0855	House, 1029 19th Street, South	1029 S. 19th Street	1920-1935	Single Dwelling
00-0857	House, 1015 19th Street, South	1015 S. 19th Street	1920-1935	Single Dwelling
00-0858	House, 1130 19th Street, South	1130 S. 19th Street	1920-1930	Single Dwelling
00-0859	House, 1007 18th Street, South	1007 S. 18th Street	1920-1935	Single Dwelling
00-0861	House, 1015 18th Street, South	1015 S. 18th Street	1920-1935	Single Dwelling
00-0863	House, 1023 18th Street, South	1023 S. 18th Street	1920-1935	Single Dwelling
00-0864	House, 1108 19th Street, South	1108 S. 19th Street	1920-1930	Single Dwelling
00-0865	House, 1715 Kent Street, South	1715 S. Kent Street	1920-1935	Single Dwelling
00-0866	House, 1100 19th Street, South	1100 S. 19th Street	1920-1935	Single Dwelling
00-0867	House, 1018 18th Street, South	1018 S. 18th Street	1920-1935	Single Dwelling
00-0868	House, 1109 19th Street, South	1109 S. 19th Street	1920-1935	Single Dwelling
00-0870	House, 1125 19th Street, South	1125 S. 19th Street	1920-1930	Single Dwelling
00-0871	House, 1104 19th Street, South	1104 S. 19th Street	1920-1935	Single Dwelling
00-0872	House, 1038 19th Street, South	1038 S. 19th Street	1920-1930	Single Dwelling
00-0873	House, 1101 19th Street, South	1101 S. 19th Street	1920-1935	Single Dwelling
00-0874	House, 1026 19th Street, South	1026 S. 19th Street	1920-1930	Single Dwelling
00-0875	House, 1113 19th Street, South	1113 S. 19th Street	1920-1935	Single Dwelling
00-0876	House, 1018 19th Street, South	1018 S. 19th Street	1920-1930	Single Dwelling
00-0878	House, 1014 19th Street, South	1014 S. 19th Street	1920-1930	Single Dwelling
00-0879	House, 1129 19th Street, South	1129 S. 19th Street	1920-1935	Single Dwelling
00-0880	House, 1004 19th Street, South	1004 S. 19th Street	1920-1935	Single Dwelling
00-0881	House, 1032 19th Street, South	1032 S. 19th Street	1920-1935	Single Dwelling
00-0882	House, 1039 19th Street, South	1039 S. 19th Street	1920-1930	Single Dwelling
00-0883	House, 1020 19th Street, South	1020 S. 19th Street	1920-1935	Single Dwelling

ARLINGTON COUNTY SURVEY: ARCHITECTURE/COMMUNITY PLANNING

VDHR ID #	PROPERTY NAME	ADDRESS	DATE	PRIMARY RESOURCE
00-0884	House, 1023 19th Street, South	1023 S. 19th Street	1920-1935	Single Dwelling
00-0886	House, 1009 19th Street, South	1009 S. 19th Street	1920-1930	Single Dwelling
00-0887	House, 1900 Joyce Street, South	S. Joyce Street	1920-1935	Single Dwelling
00-0888	House, 1005 19th Street, South	1005 S. 19th Street	1920-1930	Single Dwelling
00-0889	House, 1110 18th Street, South	1110 S. 18th Street	1920-1935	Single Dwelling
00-0890	House, 1013 18th Street, South	1013 S. 18th Street	1920-1930	Single Dwelling
00-0892	House, 1017 18th Street, South	1017 S. 18th Street	1920-1930	Single Dwelling
00-0894	House, 1035 18th Street, South	1035 S. 18th Street	1920-1935	Single Dwelling
00-0896	House, 1012 18th Street, South	1012 S. 18th Street	1920-1930	Single Dwelling
00-0898	House, 1129 18th Street, South	1129 S. 18th Street	1920-1935	Single Dwelling
00-0902	House, 1111 18th Street, South	1111 S. 18th Street	1920-1930	Single Dwelling
00-0917	House, 1117 17th Street, South	1117 S. 17th Street	1920-1935	Single Dwelling
00-0919	House, 1113 17th Street, South	1113 S. 17th Street	1920-1935	Single Dwelling
00-0926	House, 1114 17th Street, South	1114 S. 17th Street	1920-1930	Single Dwelling
00-0928	House, 1118 17th Street, South	1118 S. 17th Street	1920-1930	Single Dwelling
00-0932	House, 1109 17th Street, South	1109 S. 17th Street	1920-1930	Single Dwelling
00-0934	House, 1038 17th Street, South	1038 S. 17th Street	1920-1930	Single Dwelling
00-0936	House, 1026 17th Street, South	1026 S. 17th Street	1920-1930	Single Dwelling
00-0938	House, 1002 17th Street, South	1002 S. 17th Street	1920-1930	Single Dwelling
00-0939	House, 1129 16th Street, South	1129 S. 16th Street	1920-1935	Single Dwelling
00-0989	House, 1100 21st Street, South	1100 S. 21st Street	1920-1935	Single Dwelling
00-0995	House, 1038 21st Street, South	1038 S. 21st Street	1920-1935	Single Dwelling
00-0997	House, 1729 Fillmore Street, South	1729 S. Fillmore Street	1920-1935	Single Dwelling
00-0999	House, 2919 Garfield Street, South	2919 S. Garfield Street	1920-1935	Single Dwelling
00-1005	House, 3009 18th Street, South	3009 S. 18th Street	1920-1935	Single Dwelling
00-1007	House, 2921 18th Street, South	2921 S. 18th Street	1920-1935	Single Dwelling
00-1009	House, 2909 18th Street, South	2909 S. 18th Street	1920-1935	Single Dwelling
00-1011	House, 2809 18th Street, South	2809 S. 18th Street	1920-1930	Single Dwelling
00-1012	House, 1109 21st Street, South	1109 S. 21st Street	1920-1930	Single Dwelling
00-1017	House, 1803 Glebe Road, South	1803 S. Glebe Road	1920-1935	Single Dwelling
00-1018	House, 3109 17th Road, South	3109 S. 17th Road	1920-1930	Single Dwelling
00-1019	House, 2618 18th Street, South	2618 S. 18th Street	1920-1935	Single Dwelling
00-1024	House, 3001 18th Street, South	3001 S. 18th Street	1920-1930	Single Dwelling

ARLINGTON COUNTY SURVEY: ARCHITECTURE/COMMUNITY PLANNING

VDHR ID #	PROPERTY NAME	ADDRESS	DATE	PRIMARY RESOURCE
00-1025	House, 2711 19th Street, South	2711 S. 19th Street	1920-1935	Single Dwelling
00-1026	House, 2901 18th Street, South	2901 S. 18th Street	1920-1930	Single Dwelling
00-1029	House, 3001 19th Street, South	3001 S. 19th Street	1920-1935	Single Dwelling
00-1031	House, 3011 19th Street, South	3011 S. 19th Street	1920-1935	Single Dwelling
00-1036	House, 3008 18th Street, South	3008 S. 18th Street	1920-1930	Single Dwelling
00-1037	House, 2612 Shirlington Road	2612 Shirlington Road	1920-1935	Single Dwelling
00-1042	House, 2601 19th Street, South	2601 S. 19th Street	1920-1930	Single Dwelling
00-1043	House, 2807 24th Road, South	2807 S. 24th Road	1920-1935	Single Dwelling
00-1051	House, 2107 Shirlington Road	2107 Shirlington Road	1920-1935	Single Dwelling
00-1055	House, 2819 21st Road, South	2819 S. 21st Road	1920-1935	Single Dwelling
00-1057	House, 3403 18th Street, South	3403 S. 18th Street	1920-1935	Single Dwelling
00-1059	House, 3506 18th Street, South	3506 S. 18th Street	1920-1935	Single Dwelling
00-1063	House, 3425 22nd Street, South	3425 S. 22nd Street	1920-1935	Single Dwelling
00-1064	House, 2050 Shirlington Road	2050 Shirlington Road	1920-1935	Single Dwelling
00-1065	House, 3462 22nd Street, South	3462 S. 22nd Street	1920-1935	Single Dwelling
00-1067	House, 2213 Monroe Street, South	2213 S. Monroe Street	1920-1935	Single Dwelling
00-1068	House, 3406 18th Street, South	3406 S. 18th Street	1920-1930	Single Dwelling
00-1069	House, 2424 Shirlington Road	2424 Shirlington Road	1920-1930	Single Dwelling
00-1073	House, 2217 Nelson Street, South	2217 S. Nelson Street	1920-1935	Single Dwelling
00-1075	House, 3103 19th Street, South	3103 S. 19th Street	1920-1935	Single Dwelling
00-1079	House, 2808 19th Street, South	2808 S. 19th Street	1920-1935	Single Dwelling
00-1081	House, 2813 20th Street, South	2813 S. 20th Street	1920-1935	Single Dwelling
00-1087	House, 514 26th Street, South	514 S. 26th Street	1920-1935	Single Dwelling
00-1088	House, 508 26th Street, South	508 S. 26th Street	1920-1935	Single Dwelling
00-1091	House, 610 26th Street, South	610 S. 26th Street	1920	Single Dwelling
00-1095	House, 930 26th Street, South	930 S. 26th Street	1920-1936	Single Dwelling
00-1096	House, 936 26th Street, South	936 S. 26th Street	1920-1930	Single Dwelling
00-1099	House, 2312 Joyce Street, South	2312 S. Joyce Street	1920-1935	Single Dwelling
00-1100	House, 2306 Joyce Street, South	2306 S. Joyce Street	1920-1935	Single Dwelling
00-1119	House, 2506 Eads Street, South	2506 S. Eads Street	1920-1935	Single Dwelling
00-1121	House, 2416 Eads Street, South	2416 S. Eads Street	1920-1935	Single Dwelling
00-1124	House, 2320 Eads Street, South	2320 S. Eads Street	1920-1935	Single Dwelling
00-1126	House, 647 23rd Street, South	647 S. 23rd Street	1920-1935	Single Dwelling

ARLINGTON COUNTY SURVEY: ARCHITECTURE/COMMUNITY PLANNING

VDHR ID #	PROPERTY NAME	ADDRESS	DATE	PRIMARY RESOURCE
00-1129	House, 627 23rd Street, South	627 S. 23rd Street	1920-1935	Single Dwelling
00-1130	House, 631 23rd Street, South	631 S. 23rd Street	1920-1930	Single Dwelling
00-1132	House, 634 23rd Street, South	634 S. 23rd Street	1920-1930	Single Dwelling
00-1134	House, 630 23rd Street, South	630 S. 23rd Street	1920-1930	Single Dwelling
00-1135	House, 626 23rd Street, South	626 S. 23rd Street	1920-1935	Single Dwelling
00-1137	House, 614 23rd Street, South	614 S. 23rd Street	1920-1935	Single Dwelling
00-1139	House, 551 23rd Street, South	551 S. 23rd Street	1920-1935	Single Dwelling
00-1143	By Chance Antiques House, 1027 23rd Street, South	1027 S. 23rd Street	1920-1935	Single Dwelling
00-1147	House, 1026 21st Street, South	1026 S. 21st Street	1920-1935	Single Dwelling
00-1150	House, 3133 Glebe Road, South	3133 S. Glebe Road	1920-1930	Single Dwelling
00-1151	House, 3145 Glebe Road, South	3145 S. Glebe Road	1920-1935	Single Dwelling
00-1153	House, 2800 Joyce Street, South	2800 S. Joyce Street	1920-1935	Single Dwelling
00-1155	House, 900 28th Street, South	900 S. 28th Street	1920-1935	Single Dwelling
00-1156	House, 2723 June Street, South	2723 S. June Street	1920-1930	Single Dwelling
00-1160	House, 2609 Kent Street, South	2609 S. Kent Street	1920-1935	Single Dwelling
00-1162	House, 2613 Kent Street, South	2613 S. Kent Street	1920-1930	Single Dwelling
00-1163	House, 2619 Joyce Street, South	2619 S. Joyce Street	1920-1935	Single Dwelling
00-1169	House, 2023 Kent Street, South	2023 S. Kent Street	1920-1927	Single Dwelling
00-1175	House, 2601 Lynn Street, South	2601 S. Lynn Street	1920-1935	Single Dwelling
00-1179	House, 2500 Lynn Street, South	2500 S. Lynn Street	1920-1935	Single Dwelling
00-1190	House, 1210 Oakcrest Street, South	1210 S. Oakcrest Street	1920-1930	Single Dwelling
00-1191	House, 1208 Oakcrest Street, South	1208 S. Oakcrest Street	1920-1935	Single Dwelling
00-1197	House, 1232 Oakcrest Road, South	1232 S. Oakcrest Road	1920-1936	Single Dwelling
00-1204	House, 2009 Arlington Ridge Road, South	2009 S. Arlington Ridge Road	1920-1935	Single Dwelling
00-1205	House, 1935 Arlington Ridge Road, South	1935 S. Arlington Ridge Road	1920-1935	Single Dwelling
00-1214	House, 3801 8th Street, South	3801 S. 8th Street	1920-1935	Single Dwelling
00-0573	House, 645 24th Street, South	645 S. 24th Street	1921-1929	Single Dwelling
00-0618	House, 813 22nd Street, South	813 S. 22nd Street	1921	Single Dwelling
00-0666	House, 601 21st Street, South	601 S. 21st Street	1921	Single Dwelling
00-0673	House, 620 21st Street, South	620 S. 21st Street	1921	Single Dwelling
00-1082	House, 2809 20th Street, South	2809 S. 20th Street	1921	Single Dwelling
00-0586	House, 620 24th Street, South	620 S. 24th Street	1922-1926	Single Dwelling

ARLINGTON COUNTY SURVEY: ARCHITECTURE/COMMUNITY PLANNING

VDHR ID #	PROPERTY NAME	ADDRESS	DATE	PRIMARY RESOURCE
00-0660	House, 611 26th Street, South	611 S. 26th Street	1922	Single Dwelling
00-0661	House, 619 26th Street, South	619 S. 26th Street	1922	Single Dwelling
00-0714	House, 739 20th Street, South	739 S. 20th Street	1922	Single Dwelling
00-0722	House, 706 20th Street, South	706 S. 20th Street	1922	Single Dwelling
00-1201	Office, 2219 Arlington Ridge Road, South	2219 S. Arlington Ridge Road	1922	Office/Office Bldg.
00-0594	House, 640 22nd Street, South	640 S. 22nd Street	1923	Single Dwelling
00-1093	House, 626 26th Street, South	626 S. 26th Street	1924	Single Dwelling
00-0814	House, 731 26th Street, South	731 S. 26th Street	1924	Single Dwelling
00-1027	House, 2901 19th Street, South	2901 S. 19th Street	1924	Single Dwelling
00-1092	House, 600 26th Street, South	600 S. 26th Street	1924	Single Dwelling
00-1125	House, 643 23rd Street, South	643 S. 23rd Street	1924-1926	Single Dwelling
00-0056	House, 708 24th Street, South	708 S. 24th Street	1925-1935	Single Dwelling
00-0057	House, 722 24th Street, South	722 S. 24th Street	1925-1935	Single Dwelling
00-0059	House, 824 24th Street, South	824 S. 24th Street	1925-1935	Single Dwelling
00-0060	House, 818 24th Street, South	818 S. 24th Street	1925-1936	Single Dwelling
00-0061	House, 807 24th Street, South	807 S. 24th Street	1925-1936	Single Dwelling
00-0548	House, 831 25th Street, South	831 S. 25th Street	1925-1936	Single Dwelling
00-0557	House, 733 25th Street, South	733 S. 25th Street	1925	Single Dwelling
00-0559	House, 729 25th Street, South	729 S. 25th Street	1925	Single Dwelling
00-0560	House, 724 25th Street, South	724 S. 25th Street	1925-1935	Single Dwelling
00-0564	House, 716 25th Street, South	716 S. 25th Street	1925-1935	Single Dwelling
00-0566	House, 712 25th Street, South	712 S. 25th Street	1925	Single Dwelling
00-0568	House, 704 24th Street, South	704 S. 24th Street	1925-1935	Single Dwelling
00-0570	House, 733 24th Street, South	733 S. 24th Street	1925-1936	Single Dwelling
00-0572	House, 2408 Hayes Street, South	2408 S. Hayes Street	1925-1935	Single Dwelling
00-0577	House, 633 24th Street, South	633 S. 24th Street	1925-1936	Single Dwelling
00-0580	House, 632 24th Street, South	632 S. 24th Street	1925-1936	Single Dwelling
00-0584	House, 624 24th Street, South	624 S. 24th Street	1925-1935	Single Dwelling
00-0633	House, 622 25th Street, South	622 S. 25th Street	1925-1935	Single Dwelling
00-0644	House, 512 25th Street, South	512 S. 25th Street	1925-1935	Single Dwelling
00-0647	House, 521 25th Street, South	521 S. 25th Street	1920-1935	Single Dwelling
00-0685	House, 716 21st Street, South	716 S. 21st Street	1925-1935	Single Dwelling
00-0702	House, 926 22nd Street, South	926 S. 22nd Street	1925-1936	Single Dwelling

ARLINGTON COUNTY SURVEY: ARCHITECTURE/COMMUNITY PLANNING

VDHR ID #	PROPERTY NAME	ADDRESS	DATE	PRIMARY RESOURCE
00-0783	House, 610 19th Street, South	610 S. 19th Street	1925	Single Dwelling
00-0811	House, 741 26th Street, South	741 S. 26th Street	1925	Single Dwelling
00-0813	House, 801 26th Street, South	801 S. 26th Street	1925	Single Dwelling
00-0816	House, 737 26th Street, South	737 S. 26th Street	1925	Single Dwelling
00-0818	House, 745 26th Street, South	745 S. 26th Street	1925	Single Dwelling
00-0820	House, 805 26th Street, South	805 S. 26th Street	1925-1930	Single Dwelling
00-0822	House, 821 26th Street, South	821 S. 26th Street	1925	Single Dwelling
00-0824	House, 921 26th Street, South	921 S. 26th Street	1925	Single Dwelling
00-0825	House, 2316 Inge Street, South	2316 S. Inge Street	1925-1936	Single Dwelling
00-0827	House, 2304 Ives Street, South	2304 S. Ives Street	1925-1935	Single Dwelling
00-0845	House, 1107 20th Street, South	1107 S. 20th Street	1925-1935	Single Dwelling
00-0849	House, 1125 20th Street, South	1125 S. 20th Street	1925-1935	Single Dwelling
00-0854	House, 1109 20th Street, South	1109 S. 20th Street	1925-1935	Single Dwelling
00-0860	House, 1116 19th Street, South	1116 S. 19th Street	1925-1935	Single Dwelling
00-0869	House, 1128 Lynn Street, South	1128 S. Lynn Street	1925-1935	Single Dwelling
00-0900	House, 1114 18th Street, South	1114 S. 18th Street	1925-1935	Single Dwelling
00-0911	House, 1106 17th Street, South	1106 S. 17th Street	1925-1935	Single Dwelling
00-0913	House, 1110 17th Street, South	1110 S. 17th Street	1925-1935	Single Dwelling
00-0923	House, 1030 17th Street, South	1030 S. 17th Street	1925-1940	Single Dwelling
00-0952	House, 1125 16th Street, South	1125 S. 16th Street	1925-1935	Single Dwelling
00-1023	House, 2584 18th Street, South	2584 S. 18th Street	1925-1940	Single Dwelling
00-1041	House, 3434 Kenwood Street, South	3434 S. Kenwood Street	1925-1935	Single Dwelling
00-1071	House, 2110 Lowell Street, South	2110 S. Lowell Street	1925	Single Dwelling
00-1080	House, 2914 19th Street, South	2914 S. 19th Street	1925-1935	Single Dwelling
00-1094	House, 618 26th Street, South	618 S. 26th Street	1925-1935	Single Dwelling
00-1120	House, 2500 Eads Street, South	2500 S. Eads Street	1925-1936	Single Dwelling
00-1123	House, 500 25th Street, South	500 S. 25th Street	1925-1935	Single Dwelling
00-1127	House, 635 23rd Street, South	635 S. 23rd Street	1925	Single Dwelling
00-1136	House, 610-612 23rd Street, South	610- S. 23rd Street	1925-1936	Multiple dwelling
00-1138	House, 604-606 23rd Street, South	604- S. 23rd Street	1925-1936	Multiple dwelling
00-1140	House, 600-602 23rd Street, South	600 S. 23rd Street	1925-1936	Multiple dwelling
00-1142	House, 1101 23rd Street, South	1101 S. 23rd Street	1925-1935	Single Dwelling
00-1144	House, 2208 Knoll Street, South	2208 S. Knoll Street	1925-1935	Single Dwelling

ARLINGTON COUNTY SURVEY: ARCHITECTURE/COMMUNITY PLANNING

VDNR ID #	PROPERTY NAME	ADDRESS	DATE	PRIMARY RESOURCE
00-1154	House, 2700 Joyce Street, South	2700 S. Joyce Street	1925-1935	Single Dwelling
00-1157	House, 2819 Joyce Street, South	2819 S. Joyce Street	1925-1935	Single Dwelling
00-1159	House, 2721 June Street, South	2721 S. June Street	1925-1935	Single Dwelling
00-1161	House, 2601 Joyce Street, South	2601 S. Joyce Street	1925-1935	Single Dwelling
00-1164	House, 2612 Kent Street, South	2612 S. Kent Street	1925-1935	Single Dwelling
00-1165	House, 1024 Oakcrest Road, South	1024 S. Oakcrest Road	1925-1935	Single Dwelling
00-1166	House, 2616 Kent Street, South	2616 S. Kent Street	1925-1935	Single Dwelling
00-1167	House, 2617 Kent Street, South	2617 S. Kent Street	1925-1936	Single Dwelling
00-1168	House, 2626 Kent Street, South	2626 S. Kent Street	1925-1935	Single Dwelling
00-1172	House, 1219 26th Road, South	1219 S. 26th Road	1925-1935	Single Dwelling
00-1173	House, 2629 Lynn Street, South	2629 S. Lynn Street	1925-1936	Single Dwelling
00-1174	House, 1200 26th Street, South	1200 S. 26th Street	1925-1935	Single Dwelling
00-1177	House, 2507 Lynn Street, South	2507 S. Lynn Street	1925-1936	Single Dwelling
00-1178	House, 2506 Lynn Street, South	2506 S. Lynn Street	1925-1935	Single Dwelling
00-1180	House, 2415 Lynn Street, South	2415 S. Lynn Street	1925-1935	Single Dwelling
00-1181	House, 2430 Lynn Street, South	2430 S. Lynn Street	1920-1935	Single Dwelling
00-1183	House, 1017 Oakcrest Road, South	1017 S. Oakcrest Road	1925-1936	Single Dwelling
00-1184	House, 1111 Oakcrest Road, South	1111 S. Oakcrest Road	1925-1935	Single Dwelling
00-1185	House, 1110 Oakcrest Road, South	1110 S. Oakcrest Road	1925-1936	Single Dwelling
00-1187	House, 1107 Oakcrest Road, South	1107 S. Oakcrest Road	1925-1936	Single Dwelling
00-1188	House, 1204 Oakcrest Street, South	1204 S. Oakcrest Street	1925-1936	Single Dwelling
00-1189	House, 1123 Oakcrest Road, South	1123 S. Oakcrest Road	1925-1936	Single Dwelling
00-1192	House, 1212 Oakcrest Street, South	1212 S. Oakcrest Street	1925-1935	Single Dwelling
00-1194	House, 2401 June Street, South	2401 S. June Street	1925-1935	Single Dwelling
00-1195	House, 2403 June Street, South	2403 S. June Street	1925-1936	Single Dwelling
00-1196	House, 1020 26th Street, South	1020 S. 26th Street	1925-1936	Single Dwelling
00-1198	House, 1228 Oakcrest Street, South	1228 S. Oakcrest Street	1925-1935	Single Dwelling
00-1200	Office, 2301 Arlington Ridge Road, South	2301 S. Arlington Ridge Road	1925-1935	Office/Office Bldg.
00-1213	Pool House, 1301 Arlington Ridge Road, South	1301 S. Arlington Ridge Road	1925-1936	Pool House
00-0050	Ridge House Condominiums House, 832 24th Street, South	832 S. 24th Street	1926	Single Dwelling
00-0058	House, 836 24th Street, South	836 S. 24th Street	1926	Single Dwelling
00-0544	House, 819 25th Street, South	819 S. 25th Street	1926-1936	Single Dwelling

ARLINGTON COUNTY SURVEY: ARCHITECTURE/COMMUNITY PLANNING

VDHR ID #	PROPERTY NAME	ADDRESS	DATE	PRIMARY RESOURCE
00-0748	House, 925 19th Street, South	925 S. 19th Street	1926	Single Dwelling
00-0851	House, 1126 19th Street, South	1126 S. 19th Street	1926-1929	Single Dwelling
00-1128	House, 639 23rd Street, South	639 S. 23rd Street	1926-1933	Single Dwelling
00-1158	House, 2615 Joyce Street, South	2615 S. Joyce Street	1926	Single Dwelling
00-0018	Arlington Hall Junior College for Girls	Arlington Blvd at George Mason	1927	School
00-0758	Arlington Hall Station House, 828 19th Street, South	828 S. 19th Street	1927	Single Dwelling
00-1170	House, 2644 Kent Street, South	2644 S. Kent Street	1927	Single Dwelling
00-1176	House, 2513 Lynn Street, South	2513 S. Lynn Street	1927	Single Dwelling
00-0924	House, 1100 17th Street, South	1100 S. 17th Street	1928	Single Dwelling
00-1090	House, 522 26th Street, South	522 S. 26th Street	1928	Single Dwelling
00-1097	House, 2402 Joyce Street, South	2402 S. Joyce Street	1928	Single Dwelling
00-0667	House, 604 21st Street, South	604 S. 21st Street	1929	Single Dwelling
00-0741	House, 933 20th Street, South	933 S. 20th Street	1929-1936	Single Dwelling
00-0786	House, 623 19th Street, South	623 S. 19th Street	1929	Single Dwelling
00-1131	Calvary United Methodist Church	2315 S. Grant Street	1929	Church
00-0501	Calvary Methodist Protestant Church			
00-0501	House, 1919 Oakland Street, South	1919 S. Oakland Street	1915-1930	Single Dwelling
00-0532	House, 3704 4th Street, South	3704 S. 4th Street	1930-1940	Single Dwelling
00-0543	House, 808 25th Street, South	808 S. 25th Street	1930	Single Dwelling
00-0553	House, 2504 Ives Street, South	2504 S. Ives Street	1930-1946	Single Dwelling
00-0629	House, 635 25th Street, South	635 S. 25th Street	1930	Single Dwelling
00-0704	Mount Vernon Baptist Church	935 S. 23rd Street	1930	Church
00-0819	House, 2425 Inge Street, South	2425 S. Inge Street	1930	Single Dwelling
00-0843	House, 1104 20th Street, South	1104 S. 20th Street	1930	Single Dwelling
00-0844	House, 1031 20th Street, South	1031 S. 20th Street	1920-1930	Single Dwelling
00-0914	House, 1003 18th Street, South	1003 S. 18th Street	1930-1935	Single Dwelling
00-1022	House, 3015 18th Street, South	3015 S. 18th Street	1930-1936	Single Dwelling
00-1038	House, 3020 18th Street, South	3020 S. 18th Street	1930	Single Dwelling
00-1098	House, 1000 26th Street, South	1000 S. 26th Street	1930	Single Dwelling
00-1149	House, 2400 Ives Street, South	2400 S. Ives Street	1930-1935	Single Dwelling
00-1152	House, 2710 Joyce Street, South	2710 S. Joyce Street	1930-1936	Single Dwelling
00-1199	Office, 2303 Oakcrest Road, South	2303 S. Oakcrest Road	1930	Office/Office Bldg.

ARLINGTON COUNTY SURVEY: ARCHITECTURE/COMMUNITY PLANNING

VDHR ID #	PROPERTY NAME	ADDRESS	DATE	PRIMARY RESOURCE
00-0817	House, 913 26th Street, South	913 S. 26th Street	1931	Single Dwelling
00-0055	House, 2327 Hayes Street, South	2327 S. Hayes Street	1932	Single Dwelling
00-0588	House, 606 24th Street, South	606 S. 24th Street	1932	Single Dwelling
00-0601	House, 611 22nd Street, South	611 S. 22nd Street	1932	Single Dwelling
00-0862	House, 1112 19th Street, South	1112 S. 19th Street	1932	Single Dwelling
00-1171	House, 2622 Kent Street, South	2622 S. Kent Street	1932	Single Dwelling
00-1182	House, 1025 Oakcrest Road, South	1025 S. Oakcrest Road	1932	Single Dwelling
00-1145	House, 2206 Knoll Street, South	2206 S. Knoll Street	1933	Single Dwelling
00-1146	House, 2201 Knoll Street, South	2201 S. Knoll Street	1934	Single Dwelling
00-0508	Store, 2102 Shirlington Road	2102 Shirlington Road	1935-1937	Commercial Building
00-0525	House, 5713 5th Street, South	5713 S. 5th Street	1935-1945	Single Dwelling
00-0527	House, 5709 5th Street, South	5709 S. 5th Street	1935-1945	Single Dwelling
00-0686	House, 725 21st Street, South	725 S. 21st Street	1935	Single Dwelling
00-0856	House, 1121 20th Street, South	1121 S. 20th Street	1935	Single Dwelling
00-0551	House, 824 25th Street, South	824 S. 25th Street	1936-1946	Single Dwelling
00-0579	House, 629 24th Street, South	629 S. 24th Street	1936	Single Dwelling
00-0628	House, 629 25th Street, South	629 S. 25th Street	1936-1945	Single Dwelling
00-0635	House, 618 25th Street, South	618 S. 25th Street	1936-1946	Single Dwelling
00-0654	House, 517 24th Street, South	517 S. 24th Street	1936-1940	Single Dwelling
00-0659	House, 510 24th Street, South	510 S. 24th Street	1936-1946	Single Dwelling
00-0693	House, 809 21st Street, South	809 S. 21st Street	1936-1946	Single Dwelling
00-0749	House, 1101-1103 16th Street, South	1101- S. 16th Street	1936-1942	Multiple dwelling
00-0829	House, 2316 Ives Street, South	2316 S. Ives Street	1936-1945	Single Dwelling
00-0903	House, 1031 18th Street, South	1031 S. 18th Street	1936-1942	Single Dwelling
00-0905	House, 1038 18th Street, South	1038 S. 18th Street	1936-1942	Single Dwelling
00-0907	House, 1106 18th Street, South	1106 S. 18th Street	1936-1942	Single Dwelling
00-0909	House, 1125 18th Street, South	1125 S. 18th Street	1936-1942	Single Dwelling
00-0915	House, 1125 17th Street, South	1125 S. 17th Street	1936-1942	Single Dwelling
00-0916	House, 1030 18th Street, South	1030 S. 18th Street	1936-1942	Single Dwelling
00-0918	House, 1034 18th Street, South	1034 S. 18th Street	1936-1942	Single Dwelling
00-0920	House, 1102 18th Street, South	1102 S. 18th Street	1936-1942	Single Dwelling
00-0921	House, 1101 17th Street, South	1101 S. 17th Street	1936-1942	Single Dwelling
00-0922	House, 1115 18th Street, South	1115 S. 18th Street	1936-1942	Single Dwelling

ARLINGTON COUNTY SURVEY: ARCHITECTURE/COMMUNITY PLANNING

VDHR ID #	PROPERTY NAME	ADDRESS	DATE	PRIMARY RESOURCE
00-0925	House, 1022 17th Street, South	1022 S. 17th Street	1936-1942	Single Dwelling
00-0927	House, 1001 17th Street, South	1001 S. 17th Street	1936-1942	Single Dwelling
00-0929	House, 1009 17th Street, South	1009 S. 17th Street	1936-1942	Single Dwelling
00-0930	House, 1121 17th Street, South	1121 S. 17th Street	1936-1942	Single Dwelling
00-0931	House, 1017 17th Street, South	1017 S. 17th Street	1936-1942	Single Dwelling
00-0933	House, 1025 17th Street, South	1025 S. 17th Street	1936-1942	Single Dwelling
00-0935	House, 1033 17th Street, South	1033 S. 17th Street	1936-1942	Single Dwelling
00-0940	House, 1005 17th Street, South	1005 S. 17th Street	1936-1942	Single Dwelling
00-0942	House, 1013 17th Street, South	1013 S. 17th Street	1936-1942	Single Dwelling
00-0944	House, 1021 17th Street, South	1021 S. 17th Street	1936-1942	Single Dwelling
00-0946	House, 1029 17th Street, South	1029 S. 17th Street	1936-1942	Single Dwelling
00-0948	House, 1037 17th Street, South	1037 S. 17th Street	1936-1942	Single Dwelling
00-0949	House, 1000 16th Street, South	1000 S. 16th Street	1936-1942	Single Dwelling
00-0950	House, 1126 16th Street, South	1126 S. 16th Street	1936	Single Dwelling
00-0959	House, 930 22nd Street, South	930 S. 22nd Street	1936-1942	Single Dwelling
00-0961	House, 904 22nd Street, South	904 S. 22nd Street	1936-1942	Single Dwelling
00-0963	House, 814 22nd Street, South	814 S. 22nd Street	1936-1942	Single Dwelling
00-0965	House, 730 22nd Street, South	730 S. 22nd Street	1936-1942	Single Dwelling
00-0967	House, 720 21st Street, South	720 S. 21st Street	1936-1942	Single Dwelling
00-0969	House, 715 21st Street, South	715 S. 21st Street	1936-1942	Single Dwelling
00-0971	House, 919 21st Street, South	919 S. 21st Street	1936-1942	Single Dwelling
00-0972	House, 933 22nd Street, South	933 S. 22nd Street	1936-1942	Single Dwelling
00-0974	House, 912 22nd Street, South	912 S. 22nd Street	1936-1942	Single Dwelling
00-0976	House, 826 22nd Street, South	826 S. 22nd Street	1936-1942	Single Dwelling
00-0978	House, 817 22nd Street, South	817 S. 22nd Street	1936-1942	Single Dwelling
00-0980	House, 714 22nd Street, South	714 S. 22nd Street	1936-1940	Single Dwelling
00-0982	House, 722 21st Street, South	722 S. 21st Street	1936-1942	Single Dwelling
00-0983	House, 2116 Kent Street, South	2116 S. Kent Street	1936-1942	Single Dwelling
00-0984	House, 915 21st Street, South	915 S. 21st Street	1936-1942	Single Dwelling
00-0985	House, 1104-1106 16th Street, South	1104 S. 16th Street	1936-1942	Multiple dwelling
00-0987	House, 1108-1110 16th Street, South	1108 S. 16th Street	1936-1942	Multiple dwelling
00-0991	House, 1101 21st Street, South	1101 S. 21st Street	1936-1942	Single Dwelling
00-0993	House, 1035 21st Street, South	1035 S. 21st Street	1936-1942	Single Dwelling

ARLINGTON COUNTY SURVEY: ARCHITECTURE/COMMUNITY PLANNING

VDHR ID #	PROPERTY NAME	ADDRESS	DATE	PRIMARY RESOURCE
00-0998	House, 1100-1102 16th Street, South	1100- S. 16th Street	1936-1942	Multiple dwelling
00-1000	House, 1112-1114 16th Street, South	1112- S. 16th Street	1936-1942	Multiple dwelling
00-1002	House, 1116-1118 16th Street, South	1116- S. 16th Street	1936-1942	Multiple dwelling
00-1004	House, 1105-1107 16th Street, South	1105- S. 16th Street	1936-1942	Multiple dwelling
00-1006	House, 1113-1115 16th Street, South	1113- S. 16th Street	1936-1942	Multiple dwelling
00-1008	House, 1114 21st Street, South	1114 S. 21st Street	1936-1942	Single Dwelling
00-1010	House, 1004 21st Street, South	1004 S. 21st Street	1936-1942	Single Dwelling
00-1013	House, 2900 18th Street, South	2900 S. 18th Street	1936-1942	Single Dwelling
00-1014	House, 1039 21st Street, South	1039 S. 21st Street	1936-1942	Single Dwelling
00-1015	House, 2914 18th Street, South	2914 S. 18th Street	1936-1942	Single Dwelling
00-1028	House, 2819 18th Street, South	2819 S. 18th Street	1936-1942	Single Dwelling
00-1032	House, 2814 18th Street, South	2814 S. 18th Street	1936-1942	Single Dwelling
00-1044	House, 2701 19th Street, South	2701 S. 19th Street	1936-1942	Single Dwelling
00-1045	House, 2325 Shirlington Road	2325 Shirlington Road	1936-1942	Single Dwelling
00-1046	House, 2811 19th Street, South	2811 S. 19th Street	1936-1942	Single Dwelling
00-1047	House, 1109-1111 16th Street, South	1109- S. 16th Street	1936-1942	Multiple dwelling
00-1050	House, 2915 19th Street, South	2915 S. 19th Street	1936-1942	Single Dwelling
00-1104	Long Branch Park, Subtype One	S. Uhle, Veitch, Troy, Glebe, 27th st.	1936-1942	Multiple dwelling
00-1105	Arna Valley Herfurth's Addition, Apartment Building I	South 27th and South Adams streets	1936-1942	Multiple dwelling
00-1106	Long Branch Park, Subtype Two	S. Uhle, Veitch, Troy, 27th st.	1936-1942	Multiple dwelling
00-1107	Long Branch Park, Subtype Three	S. Troy, Glebe, 26th, 27th st.	1936-1942	Multiple dwelling
00-1108	Long Branch Park, Subtype Four	S. Uhle Street	1936-1942	Multiple dwelling
00-1109	House, 2607 Troy Street, South	2607 S. Troy Street	1936-1942	Single Dwelling
00-1186	House, 1200 Oakcrest Street, South	1200 S. Oakcrest Street	1936-1942	Single Dwelling
00-1193	House, 1215 25th Street, South	1215 S. 25th Street	1937	Single Dwelling
00-1103	House, 2701 Glebe Road, South	2701 S. Glebe Road	1938	Single Dwelling
00-0024	Arlington Village	S. 16th, Barton, S. Cleveland Streets	1939	Single Dwelling
00-0497	House, 2110 Monroe Street, South	2110 S. Monroe Street	1939	Single Dwelling
00-0498	House, 2106 Monroe Street, South	2106 S. Monroe Street	1939	Single Dwelling
00-0499	House, 2100 Monroe Street, South	2100 S. Monroe Street	1939	Single Dwelling
00-0500	House, 2024 Monroe Street, South	2024 S. Monroe Street	1939	Single Dwelling
00-0531	House, 5712 4th Street, South	5712 S. 4th Street 5712 S. 4th Street	1940-1946	Single Dwelling

ARLINGTON COUNTY SURVEY: ARCHITECTURE/COMMUNITY PLANNING

VDHR ID #	PROPERTY NAME	ADDRESS	DATE	PRIMARY RESOURCE
00-1102	Arna Valley Herfurth's Addition, Apartment Building II	South 27th and South Adams streets South Wayne, Glebe, Veitch, 27th, & 26th	1940	Multiple dwelling
00-0941	House, 1033 16th Street, South	1033 s. 16th Street	1941-1942	Single Dwelling
00-0943	House, 1029 16th Street, South	1029 s. 16th Street	1941-1942	Single Dwelling
00-0945	House, 1013 16th Street, South	1013 s. 16th Street	1941-1942	Single Dwelling
00-0947	House, 1005 16th Street, South	1005 s. 16th Street	1941-1942	Single Dwelling
00-0951	House, 1032 16th Street, South	1032 s. 16th Street	1941-1942	Single Dwelling
00-0953	House, 1028 16th Street, South	1028 s. 16th Street	1941-1942	Single Dwelling
00-0954	House, 1037 16th Street, South	1037 s. 16th Street	1941-1942	Single Dwelling
00-0955	House, 1016 16th Street, South	1016 s. 16th Street	1941-1942	Single Dwelling
00-0956	House, 1017 16th Street, South	1017 s. 16th Street	1941-1942	Single Dwelling
00-0957	House, 1012 16th Street, South	1012 s. 16th Street	1941-1942	Single Dwelling
00-0958	House, 1009 16th Street, South	1009 s. 16th Street	1941-1942	Single Dwelling
00-0960	House, 1001 16th Street, South	1001 s. 16th Street	1941-1943	Single Dwelling
00-0962	House, 1036 16th Street, South	1036 s. 16th Street	1941-1942	Single Dwelling
00-0964	House, 1024 16th Street, South	1024 s. 16th Street	1941-1942	Single Dwelling
00-0966	House, 1020 16th Street, South	1020 s. 16th Street	1941-1942	Single Dwelling
00-0968	House, 1008 16th Street, South	1008 s. 16th Street	1941-1942	Single Dwelling
00-0970	House, 1004 16th Street, South	1004 s. 16th Street	1941-1942	Single Dwelling
00-0893	House, 907 18th Street, South	907 s. 18th Street	1942-1943	Single Dwelling
00-0895	House, 911 18th Street, South	911 s. 18th Street	1942-1943	Single Dwelling
00-0897	House, 923 18th Street, South	923 s. 18th Street	1942-1943	Single Dwelling
00-0899	House, 931 18th Street, South	931 s. 18th Street	1942-1943	Single Dwelling
00-0901	House, 937 18th Street, South	937 s. 18th Street	1942-1943	Single Dwelling
00-0906	House, 901 18th Street, South	901 s. 18th Street	1942-1943	Single Dwelling
00-0908	House, 915 18th Street, South	915 s. 18th Street	1942-1943	Single Dwelling
00-0910	House, 919 18th Street, South	919 s. 18th Street	1942-1943	Single Dwelling
00-0912	House, 927 18th Street, South	927 s. 18th Street	1942-1943	Single Dwelling
00-1110	Columbia Heights, Subtype One	South 7th Road	1942-1952	Multiple dwelling

ARLINGTON COUNTY SURVEY: ARCHITECTURE/COMMUNITY PLANNING

VDHR ID #	PROPERTY NAME	ADDRESS	DATE	PRIMARY RESOURCE
00-1111	Columbia Heights, Subtype Two	South Jefferson & Harrison streets South 7th & 8th streets; S 7th & 8th Rds South 7th & 8th places	1942-1950	Multiple dwelling
00-1112	Columbia Heights, Subtype Three	South Jefferson & Harrison streets South 7th & 8th streets South 7th & 8th places South 7th & 8th roads	1942-1952	Multiple dwelling
00-1113	Columbia Heights, Subtype Four	South Harrison and Jefferson streets South 7th and 8th streets South 7th and 8th places South 7th and 8th roads	1942-1950	Multiple dwelling
00-1114	Columbia Heights, Sections 2 & 3	S. 7th & 8th roads South Greenbrier and South Florida st.	1942-1950	Multiple dwelling
00-1115	Greenbrier Gardens	S. Greenbrier Street	1942-1950	Multiple dwelling
00-1116	Columbia Heights, Section 1	South Greenbrier St. and South 8th Road	1942-1950	Multiple dwelling
00-1117	Magnolia Gardens	S. Frederick Street	1942-1950	Multiple dwelling
00-0973	House, 931 16th Street, South	931 S. 16th Street	1943-1944	Single Dwelling
00-0975	House, 911 16th Street, South	911 S. 16th Street	1943-1944	Single Dwelling
00-0977	House, 907 16th Street, South	907 S. 16th Street	1943-1944	Single Dwelling
00-0979	House, 914 16th Street, South	914 S. 16th Street	1943-1944	Single Dwelling
00-0981	House, 926 16th Street, South	926 S. 16th Street	1943-1944	Single Dwelling
00-0986	House, 937 16th Street, South	937 S. 16th Street	1943-1944	Single Dwelling
00-0988	House, 919 16th Street, South	919 S. 16th Street	1943	Single Dwelling
00-0990	House, 900 16th Street, South	900 S. 16th Street	1943	Single Dwelling
00-0992	House, 910 16th Street, South	910 S. 16th Street	1943	Single Dwelling
00-0994	House, 918 16th Street, South	918 S. 16th Street	1943	Single Dwelling
00-0996	House, 930 16th Street, South	930 S. 16th Street	1943	Single Dwelling
00-1003	House, 1739 Glebe Road, South	1739 S. Glebe Road	1943-1946	Single Dwelling
00-1033	House, 936 16th Street, South	936 S. 16th Street	1943-1944	Single Dwelling
00-1118	Park Glen Condominiums	S. Arlington Mill Drive	1945	Multiple dwelling
00-1215	House, 2121 Randolph Street, South	2121 S. Randolph Street	1946	Single Dwelling

760 RECORDS IN THIS REPORT

RESEARCH DESIGN

Objectives

The goal of the project was to gather and evaluate information about the historic properties and resources located within the Neighborhood Service Areas F, G, and H, and selected Target Areas in the southern portion of Arlington County in an effort to more fully comprehend and support their contribution to the County's heritage. The project was intended to: 1) synthesize and complete documentation of previously identified historic properties into a computerized database format; 2) collect additional information on and survey previously unidentified or unevaluated historic properties and potential historic districts; and 3) heighten public awareness about historic resources in Arlington County to encourage citizen appreciation of their history.

Scope of Work

The project was organized into basic tasks:

- 1) the survey and documentation to the reconnaissance level of approximately 750 historic resources. Approximately 16 resources were previously identified and approximately 734 resources were newly identified; and
- 2) the identification of potential historic districts and individual eligible properties for listing on the Virginia Landmarks Register and the National Register of Historic Places.

Methodology

Approach

Tracerics approached this project as a coordinated effort of experienced professional architectural historians working with the Department of Community Planning, Housing and Development and the Virginia Department of Historic Resources (VDHR) in an effort to produce a cost effective survey that would meet VDHR's high standards, as well as provide information needed to Arlington County.

This was accomplished by working closely with Arlington County and its representatives to identify important architectural resources; by taking full advantage of the Integrated Preservation Software (IPS) to document and analyze historic properties; by understanding the County's history and geography to insure that selected cultural resources accurately illustrate the County's historic context through the best-preserved and least-altered examples as subsumed under VDHR's

eighteen historic context themes; by utilizing years of sound survey experience to ensure an efficient effort; by employing a management methodology that is designed to result in an on-time performance; and by maximizing the potential of an experienced staff.

To achieve the desired products, Tracerics organized a team with the credentials, skills, and successful experience to do the work. The team was composed of three members: a Project Manager/Senior Architectural Historian and two Architectural Historian/Surveyors. The Project Manager/Senior Architectural Historian managed the administration of the survey project, directed the tasks and was responsible for preparing the Final Report. She also functioned as the primary architectural historian, preparing the historic context report, as well as working with the team to evaluate the resources. Additionally, the Senior Architectural Historian was responsible for conducting the work involving the assessment of potential historic districts, including the windshield survey, brief historic overview, and preparation of preliminary recommendations regarding these areas. The Architectural Historian/Surveyors managed the information on previously recorded resources---synthesizing, consolidating, undertaking data entry, located the properties and resources, and updated records as appropriate. They worked together in the field, surveying and documenting resources that met the survey criteria.

Basic to the methodology was the determination of a criteria for selecting properties to be surveyed using VDHR standards, historic themes, and requirements. This was a team effort that allowed on-site decision-making. A system was established to select properties for survey by synthesizing the VDHR standards, the eighteen VDHR historic context themes, the basic historic context outline, and VDHR contractual requirements. Next, a plan was developed for managing the information on the previously recorded properties, for updating records as necessary, and for identifying and surveying 734 new resources for survey at the Reconnaissance Level. Tracerics managed the information on the previously recorded resources first, reviewing files, entering data into IPS, identifying locations on USGS Quadrangle maps and then devising a plan for visiting the resources so that an on-site evaluation could be made regarding the need to update the VDHR files. Information on the previously recorded resources assisted the project team in determining a strategy for the survey design. Other sources of information included historic maps, secondary sources, informal windshield surveys, as well as the community and its officials.

The recordation of the properties to VDHR standards ensured the successful completion of the contract. Implementing the Survey Design, 750 resources were surveyed to a Reconnaissance Level. All previously recorded properties were located and information brought up to a standard equal to that employed for the new identified resources.

Each Reconnaissance Level Survey Form recorded a single property, including its primary and secondary resources. Each completed form for resources that contained a contributing primary resource included a detailed physical description of that primary resource as well as a brief description of the secondary resources on the property. It also included a brief sentence evaluation of the property as an entity, placing it in its local historical and architectural context.

All forms were accompanied by labeled, black-and-white photographs that document the resource. The photographic documentation included a range of two to five views, with an average of four views of the primary resource and a minimum of one photograph per contributing secondary resource or group of secondary resources if located close together. The photographs sufficiently illustrate the architectural character of the primary resource: at least one photograph will be taken at close range. A simple site plan sketch of the property indicating the relationship between primary and secondary resources was completed for each surveyed property. The site plans were prepared neatly in pencil on graph paper. The site plan sketch included the main road and any significant natural features. A copy of the relevant section of the USGS Quadrangle map was submitted with each form.

Representative examples of cultural resources over fifty years were selected for recordation using our understanding of the history of Arlington County and related architecture. With assistance from the VDHR staff and the Department of Community Planning, Housing and Development of Arlington County, survey priorities were established. Preference was given to those properties within sections of the county identified as the Neighborhood Service Areas F, G, H, as well as Target Areas. The Target Areas included Arna Valley, Nauck, and Columbia Heights West. Efforts were made to identify the best-preserved and least-altered examples of various resource types subsumed under the eighteen VDHR historic themes. Special attention was paid to early outbuildings and structures, significant buildings in poor condition or threatened by imminent destruction, resources related to ethnic minority cultures, pre-1860 resources, including outbuildings and farm-structures, previously surveyed properties that warranted updated or additional information, and significant buildings that may be affected by transportation network improvements (i.e. road or railroad construction). All properties with primary resources more than fifty years of age were surveyed.

To summarize, Tracerics approached this project with a commitment to understanding the historic context and development of modern Arlington County before we began the survey, with a sound background in IPS, with a thorough understanding of VDHR's survey requirements, with knowledge of Virginia architecture and its related resources, and with a commitment to preparing a survey that will take advantage of the talents and experience of our staff.

Workplan

Implementation of the proposed work was based on an incremental process as outlined in the following nine task descriptions.

<u>TASK</u>		<u>EFFORT %</u>
TASK 1:	Project Organization and Management	5.0%
TASK 2:	Survey Design (including Initial Public Presentation)	4.0%
TASK 3:	Survey	40.0%
TASK 4:	IPS	22.0%
TASK 5:	Evaluation of Properties	1.0%
TASK 6:	Architectural Survey Report	20.0%
TASK 7:	Project Completion	8.0%

TASK 1: Project Organization and Management

Project organization consisted of establishing a work schedule, coordination of the team members and the County staff, establishment of work assignments, arrangement for the necessary materials to undertake the work tasks, and maintenance of the project schedule.

The project manager functioned as liaison between the County, the Department of Historic Resources, and the project team. Activities include regular monitoring of the project's progress, preparation of the monthly progress reports, and attendance at required progress meetings with the County and VDHR representatives.

The project was managed through a hierarchical system of tasks. Incremental monitoring was combined with milestone review indicated as "Results" for each task listed in the Workplan. The Monthly Progress Reports recorded milestone completion for VDHR and Arlington County's review.

TASK 2: Survey Design

Prior to beginning field work, all existing materials relevant to Arlington County contained within the VDHR archives were reviewed.

Materials contained within the County's historical collection at the Historical Society, the Virginia Room at Arlington County Library and archived at other resource sites in Arlington County, as well as at the federal archives, including the Library of Congress, were reviewed. This included

existing architectural survey files, indexes, topographic maps, and unpublished survey reports. Among the sources examined were the following: Dorothy Ellis Lee's *A History of Arlington County Virginia*; Cecil Chittenden's *Arlington: A New Frontier*; and C.B. Rose, Jr.'s *Arlington County Virginia: A History*.

The County's Planning staff were consulted regarding future development projects that may affect historic resources. Documents, including the local comprehensive plan, Virginia Department of Transportation Six-Year Plan, and public utility plans, were reviewed. Other relevant materials were investigated. All gathered information was analyzed and integrated into the final Architectural Survey Report.

In preparation for field work, IPS records were created for every existing VDHR file for Arlington County, including those resources listed on the National Register of Historic Places. The initial record entry consisted of the following data elements: VDHR Identification Number, Name of Property, County, USGS Quadrangle Map Name, Address, National Register Categorization, and Primary Resource Date of Construction.

The task of selecting the 750 properties to be surveyed was accomplished in close coordination between the Department of Community Planning, Housing and Development of Arlington County, Tracerics, and the VDHR staff member. Different lists of previous survey efforts were studied and consolidated into a single list. This coordination was maintained throughout the survey process.

In preparation for field work, a basic outline of the County's historic context was developed based on research information. Secondary sources were studied, as well as historic maps and other relevant material. County staff and others knowledgeable of County history were consulted to assist in the preparation of the outline.

The on-site planning aspect of the Survey Design involved the examination of maps to determine the best approach for covering the identified survey areas. The USGS maps, County base maps, current road maps and historic maps revealed clustering of historic properties and other useful information. The on-site planning also included driving tours of the county as a whole. This routing was revised and updated as necessary during the course of the on-site and archival efforts.

Based upon the review of existing materials, feedback from the initial presentation and concerns and interests of Arlington County, especially the Department of Community Planning, Housing and Development, as well as those of VDHR, a set of survey priorities was established.

These priorities are listed below:

■ Review of Previously Surveyed Properties

This involved the review of inventory lists and documentation gathered in previous surveys of historic properties within the boundaries of the County. It included information on file at the Virginia Department of Historic Resources.

■ Identification of Previously Unrecorded Properties Through Map Research

This involved the careful examination of historic maps of the County in an effort to identify extant properties not previously recorded.

■ Identification of Previously Unrecorded Properties Through Site Visits

In the process of surveying identified properties, the surveyors searched for other buildings or resources that appeared to meet the criteria for survey.

During this initial phase of the project, a public meeting was held to introduce the project to interested citizens, County officials, Arlington County Department of Community Planning, Housing and Development, as well as residents and owners. The public meeting was held at the regular meeting of the Historic Preservation Review Board at #1 Courthouse Plaza. Interested members of the community, particularly leaders in the Target Areas, were contacted regarding the presentation. The meeting began with a brief introduction by the Historic Preservation Planner in an effort to explain the identified survey areas and the needs of the County. This was followed by a slide show presentation by Tracerics describing the process of an historic resources survey and potential strategies for identifying the historic resources. As a conclusion to the meeting, Tracerics continued with a participatory discussion on the location of the county's resources and the relation of these resources to VDHR historic context themes.

TASK 3: Survey

The survey (including on-site and archival work) was scheduled and organized based on routing, grouping of properties, weather conditions, and staffing availability. The plan for handling the survey work was revised throughout the survey effort to accommodate weather conditions and staffing availability.

Research into the history of Arlington County was conducted prior to, in conjunction with, and after the completion of the on-site survey. This research involved the examination of published

books and articles on the history and architecture of Arlington County and Washington, D.C., the examination of historic maps, historic photographs, and other unpublished documentation. Initially, research was devoted primarily to understanding the general history of the county in order to prepare the general historic context. Unpublished materials on the history of the county, and more importantly, on individual properties and neighborhoods, were found at the Historical Society and the Virginia Room of Arlington County Library. Historic maps located at the Library of Congress presented important information on the development and growth of the county. Histories and maps of the Civil War were consulted and were particularly useful in further understanding the history of the county as a whole.

The on-site survey work was initiated immediately following the survey design in November 1995. The surveyors worked in teams of two, following the assigned route, locating previously recorded properties, and selecting additional properties for survey. Properties were selected based on priorities established in the Survey Design as stated above. All properties with primary resources observed to be fifty years or older were documented to the required level and draft forms completed, or identified on county base maps for future survey. Additional information collected was filed in anticipation of forwarding it to Arlington County and VDHR in survey file envelopes. The photographs taken on-site were processed upon return from each field trip. The developed prints, negative envelopes, and color slides were labeled to VDHR standards throughout the course of the survey effort.

TASK 4: IPS

Findings from the on-site and archival survey were entered into the Virginia Department of Historic Resources-Integrated Preservation Software (VDHR-IPS) system, as required by the VDHR survey program. VDHR-IPS allows information to be entered and stored in a PC computer. Data can then be sorted and enumerated for accurate and consistent accounts of study findings.

VDHR-IPS is based on the computer program Integrated Preservation System Software, developed by the National Park Service and customized to meet VDHR's computer needs and requirements.

Various computer reports were generated for this project including:

- Arlington County Survey: Inventory of All Properties (Properties Listed by VDHR ID Number)
- Arlington County Survey: Inventory of All Properties (Properties Listed by Date)
- Arlington County Survey: Historic Theme Report (Properties Listed by VDHR ID Number)
- Arlington County Survey: Wuzit of Primary Resource Report (Properties Listed by VDHR ID Number)
- Arlington County Survey: Inventory of All Properties (Properties Listed Alphabetically)
- Arlington County Survey: Multiple Dwellings Address Report (Properties Listed of VDHR ID Number)

VDHR-IPS was an important component of the survey, and will be a useful planning tool for Arlington County. The information in the database can be updated as needed and can be used to generate a variety of reports beyond those prepared for this study.

TASK 5: Evaluation of Properties

Information recorded on the completed survey forms was entered into the VDHR-IPS system and edited throughout the project. All data was reviewed on screen by the Project Manager/Senior Architectural Historian and the Architectural Historian/Surveyors, and revised as appropriate. Draft data were then printed for a second review. Identified errors and/or omissions were corrected in IPS. Upon review of the database, tabular reports were generated to provide data for analysis for incorporation into the Architectural Survey Report. Further corrections were noted and entered into IPS. Survey forms were printed as survey reports for each surveyed property. VDHR reviewed all survey forms and recommended changes that Tracerics entered into the database.

Reports generated by IPS were analyzed and properties that were considered potentially eligible for the National Register of Historic Places were evaluated within the context of the entirety of the survey database, historic themes, and historic context.

TASK 6: Architectural Survey Report

On-site and archival findings were assembled and synthesized in preparation for review prior to drafting the final report. One set of VDHR survey file envelopes were labeled for VDHR; one set of manilla file folders for the County. The appropriate documentation, labeled photographs and negatives, and site plans were placed in the appropriate envelope or file. USGS Quadrangle Maps and County Base Maps were marked to indicate the surveyed properties for both VDHR and the county. All envelopes/files were checked for completion.

The Architectural Survey Report was prepared in conformance with the VDHR Guidelines for survey reports. Historic properties associated with the relevant historic context themes were discussed in the historic context theme narratives. Illustrations, including photographs, drawings, maps, tables, charts, and other graphics were prepared. The draft document was distributed to the County and VDHR.

TASK 7: Project Completion

All required products were prepared for the County and VDHR. Two copies of the survey data and reports were exported for import into VDHR's master database. Two diskettes containing Arlington County survey data were prepared for submission. Two diskettes holding a copy of the text of the Architectural Survey Report in Word Perfect 5.1 and Word Perfect 6.0 were prepared. Two originals and ten (10) bound copies of the Architectural Survey Report were prepared. Two sets of hard-copy survey forms, photographs, maps, and other materials were made ready for submission. One set of negatives was prepared for VDHR. All products were submitted to the appropriate body.

At the completion of the survey, a final presentation was made to a selected official body in the County. This presentation summarized the findings and responded to questions and issues. In addition, a presentation was made to the VDHR National Register Evaluation Team focusing on those properties or districts deemed potentially eligible for the National Register.

Expected Results

As presented in VDHR's Request for Proposal (RFP) and defined in the contract, it was expected that 750 resources would be surveyed to the Reconnaissance Level. In addition to the Reconnaissance Level Survey, a windshield survey was to be conducted of potential historic districts and appropriate recommendations made to VDHR and Arlington County.

Through the implementation of the Survey Design, it was anticipated that the survey would provide a comprehensive sampling of architecture and other resources related to the eighteen historic themes established by VDHR. Given the heavy concentration of residential buildings in Arlington County, it was anticipated that the Domestic theme would be the best represented; in addition, it was anticipated that the detached single-family dwelling would be the most prevalent type to be surveyed.

SURVEY FINDINGS

ARLINGTON COUNTY DATABASE HOLDINGS

The survey and documentation of properties in Arlington County was completed to the approved standards of the Virginia Department of Historic Resources. The results of the project survey are as follows:

Seven Hundred Sixty-One (761) properties were recorded to the Reconnaissance Level. Each Reconnaissance Level Survey Form recorded a single property, including primary and secondary resources.

- Seven Hundred Sixty-One (761) properties were evaluated as Historic. They were fully surveyed to the Reconnaissance Level. Each form provides a detailed physical description of the primary resource as well as a brief description of the secondary resources on the property. It includes a brief evaluation of the property, placing it in its local historical and architectural context. Each form is accompanied by labeled, black-and-white photographs that adequately document the property's resources. Adequate photographic documentation includes several views of the primary resource and a minimum of one photograph per historic secondary resource or group of secondary resources if they are located close together. Photographs illustrate the architectural character of the resource, with at least one photograph taken at close range. A simple site plan sketch of the property indicating the relationship between primary and secondary resources is included for each surveyed property. The site plan sketch indicates the main road and any significant natural features such as creeks and rivers. A copy of the relevant section of the city base map is filed with each form.

SUMMARY AND ANALYSIS OF SURVEY FINDINGS

Summary

The VDHR-Integrated Preservation Software System (VDHR-IPS) is a computer system developed by the National Park Service and customized to meet VDHR's computer needs and desires. VDHR-IPS contains an individual database for Arlington County, created as part of the Phase I Architectural Survey project. This database contains a total of 761 records, all of which were determined to be historic.

Phase I Architectural Survey Report of Arlington County, Virginia
Tracerics, August 1996
Page 167

**ARLINGTON COUNTY SURVEY:
INVENTORY OF ALL PROPERTIES BY VDHR ID NUMBER**

ARLINGTON COUNTY SURVEY: INVENTORY OF ALL PROPERTIES

VDHR ID #	PROPERTY NAME	ADDRESS	DATE
00-0009	Ball-Sellers House	5620 S. Third Street	1742-1770
00-0011	Hume School	1805 S. Arlington Ridge Road	1891
00-0016	Drew House, Charles Richard	2505 S. First Street	1880-1895
00-0018	Arlington Hall Junior College for Girls	Arlington Blvd at George Mason	1927
00-0022	Arlington Hall Station Southwest #5 Boundary Marker of the Original District of Columbia SW5, Jurisdiction Stone Southwest #6 Boundary Marker of the Original District of Columbia SW6, Jurisdiction Stone Southwest #7 Boundary Marker of the Original District of Columbia SW7, Jurisdiction Stone Southwest #4 Boundary Marker of the Original District of Columbia SW #4, Jurisdiction Stone	Drive NE of King Street and Walter Reed Drive In median strip on S. Jefferson Street Behind 3101 S. Manchester St. Fairlington near Leesburg Pike	1792
00-0024	Arlington Village	S. 16th, Barton, S. Cleveland Streets	1939
00-0030	House, 914 19th Street, South	914 S. 19th Street	1920-1935
00-0031	House, 3014 22nd Street, South	3014 S. 22nd Street	1918
00-0039	Carlin Hall Curtis Hall Carlin Community Hall Glencarlyn School Glencarlyn Recreation Center	5711 S. 4th Street 5711 S. 4th Street	1892
00-0040	Barcroft Community House Barcroft School House St. Paul's Episcopal Church	800 S. Buchanan Street	1908
00-0047	House, 712 24th Street, South	712 S. 24th Street	1920-1935
00-0048	House, 716 24th Street, South	716 S. 24th Street	1920-1935
00-0050	House, 832 24th Street, South	832 S. 24th Street	1926
00-0051	House, 828 24th Street, South	828 S. 24th Street	1920-1935
00-0052	House, 820 24th Street, South	820 S. 24th Street	1920-1935
00-0054	House, 814 24th Street, South	814 S. 24th Street	1920-1935
00-0055	House, 2327 Hayes Street, South	2327 S. Hayes Street	1932
00-0056	House, 708 24th Street, South	708 S. 24th Street	1925-1935
00-0057	House, 722 24th Street, South	722 S. 24th Street	1925-1935
00-0058	House, 836 24th Street, South	836 S. 24th Street	1926
00-0059	House, 824 24th Street, South	824 S. 24th Street	1925-1935
00-0060	House, 818 24th Street, South	818 S. 24th Street	1925-1936

ARLINGTON COUNTY SURVEY: INVENTORY OF ALL PROPERTIES

VDHR ID #	PROPERTY NAME	ADDRESS	DATE
00-0061	House, 807 24th Street, South	807 S. 24th Street	1925-1936
00-0078	Backus House	5432 S. 5th Street	1890-1906
00-0480	House, 1906 Langley Street, South	1906 S. Langley Street	1895-1910
00-0481	House, 1914 Langley Street, South	1914 S. Langley Street	1910-1925
00-0482	House, 1932 Langley Street, South	1932 S. Langley Street	1890-1910
00-0483	House, 2031 Langley Street, South	2031 S. Langley Street	1890-1910
00-0484	House, 1925 Langley Street, South	1925 S. Langley Street	1910-1925
00-0485	House, 1913 Langley Street, South	1913 S. Langley Street	1910-1925
00-0486	House, 1946 Lowell Street, South	1946 S. Lowell Street	1890-1910
00-0487	House, 1939 Lowell Street, South	1939 S. Lowell Street	1900-1920
00-0488	House, 1941 Lowell Street, South	1941 S. Lowell Street	1920-1935
00-0489	House, 2003 Lincoln Street, South	2003 S. Lincoln Street	1920-1935
00-0490	House, 2019 Lincoln Street, South	2019 S. Lincoln Street	1920-1935
00-0491	House, 2031 Lincoln Street, South	2031 S. Lincoln Street	1915-1930
00-0492	House, 2008 Lincoln Street, South	2008 S. Lincoln Street	1920-1935
00-0493	House, 3546 Walter Reed Drive, South	3546 S. Walter Reed Avenue	1920-1935
00-0494	House, 2001 Monroe Street, South	2001 S. Monroe Street	1920-1930
00-0495	House, 1913 Monroe Street, South	1913 S. Monroe Street	1910-1925
00-0496	House, 1907 Monroe Street, South	1902 S. Monroe Street	1905-1920
00-0497	House, 2110 Monroe Street, South	2110 S. Monroe Street	1939
00-0498	House, 2106 Monroe Street, South	2106 S. Monroe Street	1939
00-0499	House, 2100 Monroe Street, South	2100 S. Monroe Street	1939
00-0500	House, 2024 Monroe Street, South	2024 S. Monroe Street	1939
00-0501	House, 1919 Oakland Street, South	1919 S. Oakland Street	1915-1930
00-0502	House, 1910 Nelson Street, South	1910 S. Nelson Street	1905-1915
00-0503	House, 2237 Shirlington Road	2237 Shirlington Road	1880-1895
00-0504	House, 2249 Shirlington Road	2249 Shirlington Road	1880-1895
00-0505	House, 2411 Shirlington Road	2411 Shirlington Road	1885-1900
00-0506	House, 2445 Kenwood Street, South	2445 S. Kenwood Street	1910-1925
00-0507	House, 2118 Shirlington Road	2118 Shirlington Road	1905-1920
00-0508	Store, 2102 Shirlington Road	2102 Shirlington Road	1935-1937
00-0509	House, 5809 3rd Street, South	5809 S. 3rd Street	1880-1890
00-0510	Burdette House, General	5627 S. 3rd Street	1897
00-0511	House, 1827 Columbia Pike	1827 Columbia Pike	1915-1930
00-0512	House, 1833 Columbia Pike	1833 Columbia Pike	1920-1935

ARLINGTON COUNTY SURVEY: INVENTORY OF ALL PROPERTIES

VDHR ID #	PROPERTY NAME	ADDRESS	DATE
00-0513	House, 909 Scott Street, South	909 S. Scott Street	1910-1925
00-0514	St. John's Baptist Church	1905 Columbia Pike	1905
00-0515	Gray House, Harry	1005 S. Quinn Street	1881
00-0516	House, 1006 Rolfe Street, South	1006 S. Rolfe Street	1905-1915
00-0517	House, 1013 Rolfe Street, South	1013 S. Rolfe Street	1910-1925
00-0518	House, 1010 Rolfe Street, South	1010 S. Rolfe Street	1900-1920
00-0519	House, 1101 Rolfe Street, South	1101 S. Rolfe Street	1910-1925
00-0520	House, 1021 Rolfe Street, South	1021 S. Rolfe Street	1920-1930
00-0521	House, 1018 Rolfe Street, South	1018 S. Rolfe Street	1910-1925
00-0522	House, 1103 Rolfe Street, South	1103 S. Rolfe Street	1920-1930
00-0523	House, 1806 12th Street, South	1806 S. 12th Street	1910-1925
00-0524	House, 1109 Rolfe Street, South	1109 S. Rolfe Street	1920-1935
00-0525	House, 5713 5th Street, South	5713 S. 5th Street	1935-1945
00-0526	House, 1121 Quinn Street, South	1121 S. Quinn Street	1915-1930
00-0527	House, 5709 5th Street, South	5709 S. 5th Street	1935-1945
00-0528	House, 5704 5th Street, South	5704 S. 5th Street	1890-1900
00-0529	House, 5500 5th Street, South	5500 S. 5th Street	1887
00-0530	House, 645 25th Street, South	645 S. 25th Street	1905-1925
00-0531	House, 5712 4th Street, South	5712 S. 4th Street	1940-1946
00-0532	House, 3704 4th Street, South	3704 S. 4th Street	1930-1940
00-0533	House, 5808 3rd Street, South	5808 S. 3rd Street	1910-1925
00-0534	Eastlawn Stetson House	301 S. Kensington Street	1868
00-0535	House, 5823 3rd Street, South	5823 S. 3rd Street	1910-1925
00-0536	House, 5738 3rd Street, South	5738 S. 3rd Street	1915-1930
00-0537	Ball-Carlin Cemetery	Corner of S. Kensington & S. 4th streets	1766 ca
00-0538	House, 801 25th Street, South	801 S. 25th Street	1920-1935
00-0539	House, 2500 Hayes Street, South	2500 S. Hayes Street	1920-1935
00-0540	House, 809 25th Street, South	809 S. 25th Street	1920-1930
00-0541	House, 804 25th Street, South	804 S. 25th Street	1900-1920
00-0542	House, 815 25th Street, South	815 S. 25th Street	1920-1930
00-0543	House, 808 25th Street, South	808 S. 25th Street	1930
00-0544	House, 819 25th Street, South	819 S. 25th Street	1926-1936

ARLINGTON COUNTY SURVEY: INVENTORY OF ALL PROPERTIES

VDHR ID #	PROPERTY NAME	ADDRESS	DATE
00-0545	House, 814 25th Street, South	814 S. 25th Street	1920-1935
00-0546	House, 823 25th Street, South	823 S. 25th Street	1920-1930
00-0547	House, 818 25th Street, South	818 S. 25th Street	1920-1935
00-0548	House, 831 25th Street, South	831 S. 25th Street	1925-1936
00-0549	House, 822 25th Street, South	822 S. 25th Street	1920-1935
00-0550	House, 833 23rd Street, South	833 S. 23rd Street	1920-1930
00-0551	House, 824 25th Street, South	824 S. 25th Street	1936-1946
00-0552	House, 2320 Ives Street, South	2320 S. Ives Street	1920-1930
00-0553	House, 2504 Ives Street, South	2504 S. Ives Street	1930-1946
00-0554	House, 2501 Hayes Street, South	2501 S. Hayes Street	1920-1930
00-0555	House, 737 25th Street, South	737 S. 25th Street	1920-1935
00-0556	House, 732 25th Street, South	732 S. 25th Street	1920-1930
00-0557	House, 733 25th Street, South	733 S. 25th Street	1925
00-0558	House, 728 25th Street, South	728 S. 25th Street	1920-1930
00-0559	House, 729 25th Street, South	729 S. 25th Street	1925
00-0560	House, 724 25th Street, South	724 S. 25th Street	1925-1935
00-0561	House, 700 24th Street, South	700 S. 24th Street	1920-1935
00-0562	House, 720 25th Street, South	720 S. 25th Street	1920-1930
00-0563	House, 721 25th Street, South	721 S. 25th Street	1920-1935
00-0564	House, 716 25th Street, South	716 S. 25th Street	1925-1935
00-0565	House, 717 25th Street, South	717 S. 25th Street	1920-1935
00-0566	House, 712 25th Street, South	712 S. 25th Street	1925
00-0567	House, 701 25th Street, South	701 S. 25th Street	1920-1935
00-0568	House, 704 24th Street, South	704 S. 24th Street	1925-1935
00-0569	House, 708 25th Street, South	708 S. 25th Street	1920-1935
00-0570	House, 733 24th Street, South	733 S. 24th Street	1925-1936
00-0571	House, 801 23rd Street, South	801 S. 23rd Street	1910-1925
00-0572	House, 2408 Hayes Street, South	2408 S. Hayes Street	1925-1935
00-0573	House, 645 24th Street, South	645 S. 24th Street	1921-1929
00-0574	House, 767 23rd Street, South	767 S. 23rd Street	1920-1930
00-0575	The Thrift Shop House, 637 24th Street, South	637 S. 24th Street	1915-1930
00-0576	House, 640 24th Street, South	640 S. 24th Street	1920-1935

ARLINGTON COUNTY SURVEY: INVENTORY OF ALL PROPERTIES

VDHR ID #	PROPERTY NAME	ADDRESS	DATE
00-0577	House, 633 24th Street, South	633 S. 24th Street	1925-1936
00-0578	Garage, 2401 Grant St., South	2401 S. Grant Street	1920-1936
00-0579	House, 629 24th Street, South	629 S. 24th Street	1936
00-0580	House, 632 24th Street, South	632 S. 24th Street	1925-1936
00-0581	House, 625 24th Street, South	625 S. 24th Street	1920-1935
00-0582	House, 628 24th Street, South	628 S. 24th Street	1920-1922
00-0583	House, 617 24th Street, South	617 S. 24th Street	1920-1935
00-0584	House, 624 24th Street, South	624 S. 24th Street	1925-1935
00-0585	House, 609 24th Street, South	609 S. 24th Street	1920-1935
00-0586	House, 620 24th Street, South	620 S. 24th Street	1922-1926
00-0587	House, 2320 Fern Street, South	2320 S. Fern Street	1915-1930
00-0588	House, 606 24th Street, South	606 S. 24th Street	1932
00-0589	House, 600 24th Street, South	600 S. 24th Street	1900-1920
00-0590	House, 612 24th Street, South	612 S. 24th Street	1917
00-0591	House, 530 24th Street, South	530 S. 24th Street	1915-1930
00-0592	House, 526 24th Street, South	526 S. 24th Street	1900-1920
00-0593	House, 647 22nd Street, South	647 S. 22nd Street	1915-1930
00-0594	House, 640 22nd Street, South	640 S. 22nd Street	1923
00-0595	House, 633 22nd Street, South	633 S. 22nd Street	1913
00-0596	House, 634 22nd Street, South	634 S. 22nd Street	1920
00-0597	House, 621 22nd Street, South	621 S. 22nd Street	1920-1935
00-0598	House, 620 22nd Street, South	620 S. 22nd Street	1919-1921
00-0599	House, 619 22nd Street, South	619 S. 22nd Street	1920-1935
00-0600	House, 615 22nd Street, South	615 S. 22nd Street	1920
00-0601	House, 611 22nd Street, South	611 S. 22nd Street	1932
00-0602	House, 2206 Fern Street, South	2206 S. Fern Street	1915-1930
00-0603	House, 707 22nd Street, South	707 S. 22nd Street	1920-1935
00-0604	House, 701 22nd Street, South	701 S. 22nd Street	1915-1930
00-0605	House, 2106 Grant Street, South	2106 S. Grant Street	1915-1930
00-0606	House, 2110 Grant Street, South	2110 S. Grant Street	1920-1935
00-0607	House, 723 22nd Street, South	723 S. 22nd Street	1920-1935
00-0608	House, 729 22nd Street, South	729 S. 22nd Street	1920-1935
00-0609	House, 716 22nd Street, South	716 S. 22nd Street	1915-1930

ARLINGTON COUNTY SURVEY: INVENTORY OF ALL PROPERTIES

VDHR ID #	PROPERTY NAME	ADDRESS	DATE
00-0610	House, 722 22nd Street, South	722 S. 22nd Street	1915-1925
00-0611	House, 738 22nd Street, South	738 S. 22nd Street	1920
00-0612	House, 739 22nd Street, South	739 S. 22nd Street	1915-1930
00-0613	House, 800 22nd Street, South	800 S. 22nd Street	1915-1930
00-0614	House, 801 22nd Street, South	801 S. 22nd Street	1918-1930
00-0615	House, 806 22nd Street, South	806 S. 22nd Street	1915-1930
00-0616	House, 809 22nd Street, South	809 S. 22nd Street	1916
00-0617	House, 810 22nd Street, South	810 S. 22nd Street	1910-1925
00-0618	House, 813 22nd Street, South	813 S. 22nd Street	1921
00-0619	House, 825 22nd Street, South	825 S. 22nd Street	1915-1930
00-0620	House, 821 22nd Street, South	821 S. 22nd Street	1915-1930
00-0621	House, 833 22nd Street, South	833 S. 22nd Street	1910
00-0622	House, 830 22nd Street, South	830 S. 22nd Street	1915-1930
00-0623	House, 835 22nd Street, South	835 S. 22nd Street	1915-1930
00-0624	House, 838 22nd Street, South	838 S. 22nd Street	1915-1930
00-0625	House, 643 25th Street, South	643 S. 25th Street	1920-1935
00-0626	House, 637 25th Street, South	637 S. 25th Street	1915-1930
00-0627	House, 636 25th Street, South	636 S. 25th Street	1920-1935
00-0628	House, 629 25th Street, South	629 S. 25th Street	1936-1945
00-0629	House, 635 25th Street, South	635 S. 25th Street	1930
00-0630	House, 625 25th Street, South	625 S. 25th Street	1915-1930
00-0631	House, 628 25th Street, South	628 S. 25th Street	1920-1935
00-0632	House, 619 25th Street, South	619 S. 25th Street	1920-1936
00-0633	House, 622 25th Street, South	622 S. 25th Street	1925-1935
00-0634	House, 615 25th Street, South	615 S. 25th Street	1915-1930
00-0635	House, 618 25th Street, South	618 S. 25th Street	1936-1946
00-0636	House, 611 25th Street, South	611 S. 25th Street	1920-1935
00-0637	House, 614 25th Street, South	614 S. 25th Street	1920-1935
00-0638	House, 601 25th Street, South	601 S. 25th Street	1915-1930
00-0639	House, 610 25th Street, South	610 S. 25th Street	1920-1935
00-0640	House, 2506 Fern Street, South	2506 S. Fern Street	1915-1930
00-0641	House, 2500 Fern Street, South	2500 S. Fern Street	1920-1935
00-0642	House, 508 25th Street, South	508 S. 25th Street	1915-1930

ARLINGTON COUNTY SURVEY: INVENTORY OF ALL PROPERTIES

VDHR ID #	PROPERTY NAME	ADDRESS	DATE
00-0643	House, 509 25th Street, South	509 S. 25th Street	1920-1935
00-0644	House, 512 25th Street, South	512 S. 25th Street	1925-1935
00-0645	House, 513 25th Street, South	513 S. 25th Street	1920-1935
00-0646	House, 516 25th Street, South	516 S. 25th Street	1920-1935
00-0647	House, 521 25th Street, South	521 S. 25th Street	1920-1935
00-0648	House, 520 25th Street, South	520 S. 25th Street	1920-1930
00-0649	House, 525 25th Street, South	525 S. 25th Street	1920-1935
00-0650	House, 527 24th Street, South	527 S. 24th Street	1920-1936
00-0651	House, 515 26th Street, South	515 S. 26th Street	1920-1935
00-0652	House, 523 24th Street, South	523 S. 24th Street	1920-1936
00-0653	House, 522 24th Street, South	522 S. 24th Street	1920-1935
00-0654	House, 517 24th Street, South	517 S. 24th Street	1936-1940
00-0655	House, 518 24th Street, South	518 S. 24th Street	1915-1930
00-0656	House, 513 24th Street, South	513 S. 24th Street	1920-1936
00-0657	House, 514 24th Street, South	514 S. 24th Street	1920-1935
00-0658	House, 505 24th Street, South	505 S. 24th Street	1915-1930
00-0659	House, 510 24th Street, South	510 S. 24th Street	1936-1946
00-0660	House, 611 26th Street, South	611 S. 26th Street	1922
00-0661	House, 619 26th Street, South	619 S. 26th Street	1922
00-0662	House, 627 26th Street, South	627 S. 26th Street	1920-1930
00-0663	House, 629 26th Street, South	629 S. 26th Street	1920-1935
00-0664	House, 635 26th Street, South	635 S. 26th Street	1920-1930
00-0665	House, 2511 Grant Street, South	2511 S. Grant Street	1920-1935
00-0666	House, 601 21st Street, South	601 S. 21st Street	1921
00-0667	House, 604 21st Street, South	604 S. 21st Street	1929
00-0668	House, 607 21st Street, South	607 S. 21st Street	1920-1935
00-0669	House, 610 21st Street, South	610 S. 21st Street	1920-1935
00-0670	House, 609 21st Street, South	609 S. 21st Street	1920-1935
00-0671	House, 614 21st Street, South	614 S. 21st Street	1920-1935
00-0672	House, 621 21st Street, South	621 S. 21st Street	1920-1935
00-0673	House, 620 21st Street, South	620 S. 21st Street	1921
00-0674	House, 633 21st Street, South	633 S. 21st Street	1920-1936
00-0675	House, 626 21st Street, South	626 S. 21st Street	1920-1935

ARLINGTON COUNTY SURVEY: INVENTORY OF ALL PROPERTIES

VDHR ID #	PROPERTY NAME	ADDRESS	DATE
00-0676	House, 642 21st Street, South	642 S. 21st Street	1920-1935
00-0677	House, 634 21st Street, South	634 S. 21st Street	1920-1935
00-0678	House, 638 21st Street, South	638 S. 21st Street	1920-1936
00-0679	House, 705 21st Street, South	705 S. 21st Street	1920-1935
00-0680	House, 704 21st Street, South	704 S. 21st Street	1915-1930
00-0681	House, 2100 Grant Street, South	2100 S. Grant Street	1920-1936
00-0682	House, 719 21st Street, South	719 S. 21st Street	1915-1930
00-0683	House, 708 21st Street, South	708 S. 21st Street	1920-1936
00-0684	House, 721 21st Street, South	721 S. 21st Street	1915-1930
00-0685	House, 716 21st Street, South	716 S. 21st Street	1925-1935
00-0686	House, 725 21st Street, South	725 S. 21st Street	1935
00-0687	House, 728 21st Street, South	728 S. 21st Street	1920-1935
00-0688	House, 800 21st Street, South	800 S. 21st Street	1920-1936
00-0689	House, 734 21st Street, South	734 S. 21st Street	1920-1935
00-0690	House, 808 21st Street, South	808 S. 21st Street	1919-1920
00-0691	House, 805 21st Street, South	805 S. 21st Street	1920-1935
00-0692	House, 815 21st Street, South	815 S. 21st Street	1915-1930
00-0693	House, 809 21st Street, South	809 S. 21st Street	1936-1946
00-0694	House, 823 21st Street, South	823 S. 21st Street	1915-1930
00-0695	House, 817 21st Street, South	817 S. 21st Street	1917
00-0696	House, 827 21st Street, South	827 S. 21st Street	1915-1930
00-0697	House, 831 21st Street, South	831 S. 21st Street	1920-1935
00-0698	House, 830 21st Street, South	830 S. 21st Street	1915-1930
00-0699	House, 822 21st Street, South	822 S. 21st Street	1920-1935
00-0700	House, 904 21st Street, South	904 S. 21st Street	1910-1920
00-0701	House, 828 21st Street, South	828 S. 21st Street	1920-1935
00-0702	House, 926 22nd Street, South	926 S. 22nd Street	1925-1936
00-0703	House, 922 22nd Street, South	922 S. 22nd Street	1920-1935
00-0704	Mount Vernon Baptist Church	935 S. 23rd Street	1930
00-0705	House, 900 22nd Street, South	900 S. 22nd Street	1920-1935
00-0706	House, 2309 Joyce Street, South	2309 S. Joyce Street	1920-1936
00-0707	House, 2305 Joyce Street, South	2305 S. Joyce Street	1920-1935
00-0708	House, 2313 Joyce Street, South	2313 S. Joyce Street	1920-1936

ARLINGTON COUNTY SURVEY: INVENTORY OF ALL PROPERTIES

VDHR ID #	PROPERTY NAME	ADDRESS	DATE
00-0709	House, 2319 Joyce Street, South	2319 S. Joyce Street	1920-1935
00-0710	House, 804 20th Street, South	804 S. 20th Street	1915-1930
00-0711	House, 801 20th Street, South	801 S. 20th Street	1915-1930
00-0712	House, 823 20th Street, South	823 S. 20th Street	1915-1930
00-0713	House, 816 20th Street, South	816 S. 20th Street	1920-1935
00-0714	House, 739 20th Street, South	739 S. 20th Street	1922
00-0715	House, 735 20th Street, South	735 S. 20th Street	1920-1935
00-0716	House, 731 20th Street, South	731 S. 20th Street	1920-1936
00-0717	House, 725 20th Street, South	725 S. 20th Street	1920-1935
00-0718	House, 734 20th Street, South	734 S. 20th Street	1920-1935
00-0719	House, 721 20th Street, South	721 S. 20th Street	1880-1895
00-0720	House, 728 20th Street, South	728 S. 20th Street	1920-1936
00-0721	House, 712 20th Street, South	712 S. 20th Street	1920-1935
00-0722	House, 706 20th Street, South	706 S. 20th Street	1922
00-0723	House, 639 20th Street, South	639 S. 20th Street	1915-1930
00-0724	House, 700 20th Street, South	700 S. 20th Street	1920-1936
00-0725	House, 637 20th Street, South	637 S. 20th Street	1920-1935
00-0726	House, 640 20th Street, South	640 S. 20th Street	1920-1936
00-0727	House, 633 20th Street, South	633 S. 20th Street	1910-1925
00-0728	House, 638 20th Street, South	638 S. 20th Street	1920-1936
00-0729	House, 620 20th Street, South	620 S. 20th Street	1910-1925
00-0730	House, 618 20th Street, South	618 S. 20th Street	1920-1936
00-0731	House, 607 20th Street, South	607 S. 20th Street	1910-1925
00-0732	House, 839 20th Street, South	839 S. 20th Street	1920-1936
00-0733	House, 905 20th Street, South	905 S. 20th Street	1920-1935
00-0734	House, 900 20th Street, South	900 S. 20th Street	1920-1935
00-0735	House, 909 20th Street, South	909 S. 20th Street	1920-1935
00-0736	Garage, 922 20th Street, South	922 S. 20th Street	1920-1935
00-0737	House, 915 20th Street, South	915 S. 20th Street	1920-1935
00-0738	House, 924 20th Street, South	924 S. 20th Street	1920-1936
00-0739	House, 919 20th Street, South	919 S. 20th Street	1920-1935
00-0740	House, 923 20th Street, South	923 S. 20th Street	1920-1936
00-0741	House, 933 20th Street, South	933 S. 20th Street	1929-1936

ARLINGTON COUNTY SURVEY: INVENTORY OF ALL PROPERTIES

VDHR ID #	PROPERTY NAME	ADDRESS	DATE
00-0742	House, 929 20th Street, South	929 S. 20th Street	1920-1936
00-0743	House, 2001 Joyce Street, South	S. Joyce Street	1920-1935
00-0744	House, 2007 Joyce Street, South	S. Joyce Street	1920-1929
00-0745	House, 930 19th Street, South	S. 19th Street	1920-1935
00-0746	House, 928 19th Street, South	S. 19th Street	1915-1930
00-0747	House, 918 19th Street, South	S. 19th Street	1920-1935
00-0748	House, 925 19th Street, South	S. 19th Street	1926
00-0749	House, 1101-1103 16th Street, South	1101- S. 16th Street	1936-1942
00-0750	House, 919 19th Street, South	S. 19th Street	1920-1936
00-0751	House, 908 19th Street, South	S. 19th Street	1920-1935
00-0752	House, 915 19th Street, South	S. 19th Street	1920-1936
00-0753	House, 904 19th Street, South	S. 19th Street	1920-1935
00-0754	House, 909 19th Street, South	S. 19th Street	1920-1935
00-0755	House, 834 19th Street, South	S. 19th Street	1920-1935
00-0756	House, 905 19th Street, South	S. 19th Street	1920-1936
00-0757	House, 839 19th Street, South	S. 19th Street	1920-1935
00-0758	House, 828 19th Street, South	S. 19th Street	1927
00-0759	House, 818 19th Street, South	S. 19th Street	1920-1935
00-0760	House, 829 19th Street, South	S. 19th Street	1920-1936
00-0761	House, 816 19th Street, South	S. 19th Street	1915-1930
00-0762	House, 822 19th Street, South	S. 19th Street	1920-1936
00-0763	House, 1900 Hayes Street, South	S. Hayes Street	1920-1935
00-0764	House, 812 19th Street, South	S. 19th Street	1920-1936
00-0765	House, 815 19th Street, South	S. 19th Street	1905-1920
00-0766	House, 810 19th Street, South	S. 19th Street	1920-1930
00-0767	House, 1904 Hayes Street, South	S. Hayes Street	1920-1935
00-0768	House, 801 19th Street, South	S. 19th Street	1920-1930
00-0769	House, 731 19th Street, South	S. 19th Street	1920-1935
00-0770	House, 821 19th Street, South	S. 19th Street	1920-1936
00-0771	House, 726 19th Street, South	S. 19th Street	1920-1935
00-0772	House, 739 19th Street, South	S. 19th Street	1920-1930
00-0773	House, 714 19th Street, South	S. 19th Street	1920-1935
00-0774	House, 738 19th Street, South	S. 19th Street	1920-1935

ARLINGTON COUNTY SURVEY: INVENTORY OF ALL PROPERTIES

VDHR ID #	PROPERTY NAME	ADDRESS	DATE
00-0775	House, 710 19th Street, South	710 S. 19th Street	1920-1935
00-0776	House, 721 19th Street, South	721 S. 19th Street	1920-1930
00-0777	House, 718 19th Street, South	718 S. 19th Street	1920-1935
00-0778	House, 711 19th Street, South	711 S. 19th Street	1920-1930
00-0779	House, 639 19th Street, South	639 S. 19th Street	1920-1935
00-0780	House, 640 19th Street, South	640 S. 19th Street	1920-1930
00-0781	House, 622 19th Street, South	622 S. 19th Street	1920-1935
00-0782	House, 635 19th Street, South	635 S. 19th Street	1915-1930
00-0783	House, 610 19th Street, South	610 S. 19th Street	1925
00-0784	House, 625 19th Street, South	625 S. 19th Street	1917-1930
00-0785	House, 602 19th Street, South	602 S. 19th Street	1912
00-0786	House, 623 19th Street, South	623 S. 19th Street	1929
00-0787	House, 924 18th Street, South	924 S. 18th Street	1916-1917
00-0788	House, 615 19th Street, South	615 S. 19th Street	1920-1930
00-0789	House, 900 18th Street, South	900 S. 18th Street	1910-1925
00-0790	House, 601 19th Street, South	601 S. 19th Street	1920-1935
00-0791	House, 838 18th Street, South	838 S. 18th Street	1920-1935
00-0792	House, 930 18th Street, South	930 S. 18th Street	1903
00-0793	Smith House House, 820 18th Street, South	820 S. 18th Street	1910-1925
00-0794	House, 912 18th Street, South	912 S. 18th Street	1915-1930
00-0795	House, 800 18th Street, South	800 S. 18th Street	1920-1935
00-0796	House, 822 18th Street, South	822 S. 18th Street	1915-1930
00-0797	House, 728 18th Street, South	728 S. 18th Street	1920-1935
00-0798	House, 816 18th Street, South	816 S. 18th Street	1920-1935
00-0799	House, 704 18th Street, South	704 S. 18th Street	1920-1936
00-0800	House, 806 18th Street, South	806 S. 18th Street	1915-1930
00-0801	House, 1800 Grant Street, South	1800 S. Grant Street	1920-1935
00-0802	House, 722 18th Street, South	722 S. 18th Street	1915-1930
00-0803	House, 630 18th Street, South	630 S. 18th Street	1920-1935
00-0804	House, 714 18th Street, South	714 S. 18th Street	1915-1930
00-0805	House, 622 18th Street, South	622 S. 18th Street	1910-1925
00-0806	House, 1801 Grant Street, South	1801 S. Grant Street	1920-1935

ARLINGTON COUNTY SURVEY: INVENTORY OF ALL PROPERTIES

VDHR ID #	PROPERTY NAME	ADDRESS	DATE
00-0807	House, 709 26th Street, South	709 S. 26th Street	1920-1935
00-0808	House, 626 18th Street, South	626 S. 18th Street	1920-1935
00-0809	House, 817 26th Street, South	817 S. 26th Street	1920-1935
00-0810	House, 606 18th Street, South	606 S. 18th Street	1915-1925
00-0811	House, 741 26th Street, South	741 S. 26th Street	1925
00-0812	House, 713 26th Street, South	713 S. 26th Street	1920-1930
00-0813	House, 801 26th Street, South	801 S. 26th Street	1925
00-0814	House, 731 26th Street, South	731 S. 26th Street	1924
00-0815	House, 815 26th Street, South	815 S. 26th Street	1920-1935
00-0816	House, 737 26th Street, South	737 S. 26th Street	1925
00-0817	House, 913 26th Street, South	913 S. 26th Street	1931
00-0818	House, 745 26th Street, South	745 S. 26th Street	1925
00-0819	House, 2425 Inge Street, South	2425 S. Inge Street	1930
00-0820	House, 805 26th Street, South	805 S. 26th Street	1925-1930
00-0821	House, 2305 Inge Street, South	2305 S. Inge Street	1920-1935
00-0822	House, 821 26th Street, South	821 S. 26th Street	1925
00-0823	House, 2319 Inge Street, South	2319 S. Inge Street	1920-1935
00-0824	House, 921 26th Street, South	921 S. 26th Street	1925
00-0825	House, 2316 Inge Street, South	2316 S. Inge Street	1925-1936
00-0826	House, 2423 Inge Street, South	2423 S. Inge Street	1920-1930
00-0827	House, 2304 Ives Street, South	2304 S. Ives Street	1925-1935
00-0828	House, 2315 Inge Street, South	2315 S. Inge Street	1920-1930
00-0829	House, 2316 Ives Street, South	2316 S. Ives Street	1936-1945
00-0830	House, 2417 Inge Street, South	2417 S. Inge Street	1920-1930
00-0831	House, 1000 20th Street, South	1000 S. 20th Street	1880-1910
00-0832	House, 2320 Inge Street, South	2320 S. Inge Street	1920-1930
00-0833	House, 1028 20th Street, South	1028 S. 20th Street	1920-1935
00-0834	House, 2329 Joyce Street, South	2329 S. Joyce Street	1920-1936
00-0835	House, 1032 20th Street, South	1032 S. 20th Street	1920-1935
00-0836	House, 2308 Ives Street, South	2308 S. Ives Street	1920-1930
00-0837	House, 1025 20th Street, South	1025 S. 20th Street	1920-1935
00-0838	House, 1012 20th Street, South	1012 S. 20th Street	1920-1930
00-0839	House, 1021 20th Street, South	1021 S. 20th Street	1920-1935

ARLINGTON COUNTY SURVEY: INVENTORY OF ALL PROPERTIES

VDHR ID #	PROPERTY NAME	ADDRESS	DATE
00-0840	House, 1022 20th Street, South	1022 S. 20th Street	1920-1936
00-0841	House, 1011 20th Street, South	1011 S. 20th Street	1915-1930
00-0842	House, 1039 20th Street, South	1039 S. 20th Street	1920-1930
00-0843	House, 1104 20th Street, South	1104 S. 20th Street	1930
00-0844	House, 1031 20th Street, South	1031 S. 20th Street	1920-1930
00-0845	House, 1107 20th Street, South	1107 S. 20th Street	1925-1935
00-0846	House, 1015 20th Street, South	1015 S. 20th Street	1920-1935
00-0847	House, 1111 20th Street, South	1111 S. 20th Street	1920-1935
00-0848	House, 1009 20th Street, South	1009 S. 20th Street	1920-1930
00-0849	House, 1125 20th Street, South	1125 S. 20th Street	1925-1935
00-0850	House, 1101 20th Street, South	1101 S. 20th Street	1920-1930
00-0851	House, 1126 19th Street, South	1126 S. 19th Street	1926-1929
00-0852	House, 1105 20th Street, South	1105 S. 20th Street	1920-1930
00-0853	House, 1035 19th Street, South	1035 S. 19th Street	1920-1935
00-0854	House, 1109 20th Street, South	1109 S. 20th Street	1925-1935
00-0855	House, 1029 19th Street, South	1029 S. 19th Street	1920-1935
00-0856	House, 1121 20th Street, South	1121 S. 20th Street	1935
00-0857	House, 1015 19th Street, South	1015 S. 19th Street	1920-1935
00-0858	House, 1130 19th Street, South	1130 S. 19th Street	1920-1930
00-0859	House, 1007 18th Street, South	1007 S. 18th Street	1920-1935
00-0860	House, 1116 19th Street, South	1116 S. 19th Street	1925-1935
00-0861	House, 1015 18th Street, South	1015 S. 18th Street	1920-1935
00-0862	House, 1112 19th Street, South	1112 S. 19th Street	1932
00-0863	House, 1023 18th Street, South	1023 S. 18th Street	1920-1935
00-0864	House, 1108 19th Street, South	1108 S. 19th Street	1920-1930
00-0865	House, 1715 Kent Street, South	1715 S. Kent Street	1920-1935
00-0866	House, 1100 19th Street, South	1100 S. 19th Street	1920-1935
00-0867	House, 1018 18th Street, South	1018 S. 18th Street	1920-1935
00-0868	House, 1109 19th Street, South	1109 S. 19th Street	1920-1935
00-0869	House, 1128 Lynn Street, South	1128 S. Lynn Street	1925-1935
00-0870	House, 1125 19th Street, South	1125 S. 19th Street	1920-1930
00-0871	House, 1104 19th Street, South	1104 S. 19th Street	1920-1935
00-0872	House, 1038 19th Street, South	1038 S. 19th Street	1920-1930

ARLINGTON COUNTY SURVEY: INVENTORY OF ALL PROPERTIES

VDHR ID #	PROPERTY NAME	ADDRESS	DATE
00-0873	House, 1101 19th Street, South	1101 S. 19th Street	1920-1935
00-0874	House, 1026 19th Street, South	1026 S. 19th Street	1920-1930
00-0875	House, 1113 19th Street, South	1113 S. 19th Street	1920-1935
00-0876	House, 1018 19th Street, South	1018 S. 19th Street	1920-1930
00-0877	House, 1119 19th Street, South	1119 S. 19th Street	1915-1930
00-0878	House, 1014 19th Street, South	1014 S. 19th Street	1920-1930
00-0879	House, 1129 19th Street, South	1129 S. 19th Street	1920-1935
00-0880	House, 1004 19th Street, South	1004 S. 19th Street	1920-1935
00-0881	House, 1032 19th Street, South	1032 S. 19th Street	1920-1935
00-0882	House, 1039 19th Street, South	1039 S. 19th Street	1920-1930
00-0883	House, 1020 19th Street, South	1020 S. 19th Street	1920-1935
00-0884	House, 1023 19th Street, South	1023 S. 19th Street	1920-1935
00-0885	House, 1010 19th Street, South	1010 S. 19th Street	1915-1930
00-0886	House, 1009 19th Street, South	1009 S. 19th Street	1920-1930
00-0887	House, 1900 Joyce Street, South	1900 S. Joyce Street	1920-1935
00-0888	House, 1005 19th Street, South	1005 S. 19th Street	1920-1930
00-0889	House, 1110 18th Street, South	1110 S. 18th Street	1920-1935
00-0890	House, 1013 18th Street, South	1013 S. 18th Street	1920-1930
00-0891	House, 1121 18th Street, South	1121 S. 18th Street	1910-1925
00-0892	House, 1017 18th Street, South	1017 S. 18th Street	1920-1930
00-0893	House, 907 18th Street, South	907 S. 18th Street	1942-1943
00-0894	House, 1035 18th Street, South	1035 S. 18th Street	1920-1935
00-0895	House, 911 18th Street, South	911 S. 18th Street	1942-1943
00-0896	House, 1012 18th Street, South	1012 S. 18th Street	1920-1930
00-0897	House, 923 18th Street, South	923 S. 18th Street	1942-1943
00-0898	House, 1129 18th Street, South	1129 S. 18th Street	1920-1935
00-0899	House, 931 18th Street, South	931 S. 18th Street	1942-1943
00-0900	House, 1114 18th Street, South	1114 S. 18th Street	1925-1935
00-0901	House, 937 18th Street, South	937 S. 18th Street	1942-1943
00-0902	House, 1111 18th Street, South	1111 S. 18th Street	1920-1930
00-0903	House, 1031 18th Street, South	1031 S. 18th Street	1936-1942
00-0904	House, 1107 19th Street, South	1107 S. 19th Street	1900-1910
00-0905	House, 1038 18th Street, South	1038 S. 18th Street	1936-1942

ARLINGTON COUNTY SURVEY: INVENTORY OF ALL PROPERTIES

VDHR ID #	PROPERTY NAME	ADDRESS	DATE
00-0906	House, 901 18th Street, South	901 S. 18th Street	1942-1943
00-0907	House, 1106 18th Street, South	1106 S. 18th Street	1936-1942
00-0908	House, 915 18th Street, South	915 S. 18th Street	1942-1943
00-0909	House, 1125 18th Street, South	1125 S. 18th Street	1936-1942
00-0910	House, 919 18th Street, South	919 S. 18th Street	1942-1943
00-0911	House, 1106 17th Street, South	1106 S. 17th Street	1925-1935
00-0912	House, 927 18th Street, South	927 S. 18th Street	1942-1943
00-0913	House, 1110 17th Street, South	1110 S. 17th Street	1925-1935
00-0914	House, 1003 18th Street, South	1003 S. 18th Street	1930-1935
00-0915	House, 1125 17th Street, South	1125 S. 17th Street	1936-1942
00-0916	House, 1030 18th Street, South	1030 S. 18th Street	1936-1942
00-0917	House, 1117 17th Street, South	1117 S. 17th Street	1920-1935
00-0918	House, 1034 18th Street, South	1034 S. 18th Street	1936-1942
00-0919	House, 1113 17th Street, South	1113 S. 17th Street	1920-1935
00-0920	House, 1102 18th Street, South	1102 S. 18th Street	1936-1942
00-0921	House, 1101 17th Street, South	1101 S. 17th Street	1936-1942
00-0922	House, 1115 18th Street, South	1115 S. 18th Street	1936-1942
00-0923	House, 1030 17th Street, South	1030 S. 17th Street	1925-1940
00-0924	House, 1100 17th Street, South	1100 S. 17th Street	1928
00-0925	House, 1022 17th Street, South	1022 S. 17th Street	1936-1942
00-0926	House, 1114 17th Street, South	1114 S. 17th Street	1920-1930
00-0927	House, 1001 17th Street, South	1001 S. 17th Street	1936-1942
00-0928	House, 1118 17th Street, South	1118 S. 17th Street	1920-1930
00-0929	House, 1009 17th Street, South	1009 S. 17th Street	1936-1942
00-0930	House, 1121 17th Street, South	1121 S. 17th Street	1936-1942
00-0931	House, 1017 17th Street, South	1017 S. 17th Street	1936-1942
00-0932	House, 1109 17th Street, South	1109 S. 17th Street	1920-1930
00-0933	House, 1025 17th Street, South	1025 S. 17th Street	1936-1942
00-0934	House, 1038 17th Street, South	1038 S. 17th Street	1920-1930
00-0935	House, 1033 17th Street, South	1033 S. 17th Street	1936-1942
00-0936	House, 1026 17th Street, South	1026 S. 17th Street	1920-1930
00-0937	House, 1130 Lynn Street, South	1130 S. Lynn Street	1915-1930
00-0938	House, 1002 17th Street, South	1002 S. 17th Street	1920-1930

ARLINGTON COUNTY SURVEY: INVENTORY OF ALL PROPERTIES

VDHR ID #	PROPERTY NAME	ADDRESS	DATE
00-0939	House, 1129 16th Street, South	1129 S. 16th Street	1920-1935
00-0940	House, 1005 17th Street, South	1005 S. 17th Street	1936-1942
00-0941	House, 1033 16th Street, South	1033 S. 16th Street	1941-1942
00-0942	House, 1013 17th Street, South	1013 S. 17th Street	1936-1942
00-0943	House, 1029 16th Street, South	1029 S. 16th Street	1941-1942
00-0944	House, 1021 17th Street, South	1021 S. 17th Street	1936-1942
00-0945	House, 1013 16th Street, South	1013 S. 16th Street	1941-1942
00-0946	House, 1029 17th Street, South	1029 S. 17th Street	1936-1942
00-0947	House, 1005 16th Street, South	1005 S. 16th Street	1941-1942
00-0948	House, 1037 17th Street, South	1037 S. 17th Street	1936-1942
00-0949	House, 1000 16th Street, South	1000 S. 16th Street	1936-1942
00-0950	House, 1126 16th Street, South	1126 S. 16th Street	1936
00-0951	House, 1032 16th Street, South	1032 S. 16th Street	1941-1942
00-0952	House, 1125 16th Street, South	1125 S. 16th Street	1925-1935
00-0953	House, 1028 16th Street, South	1028 S. 16th Street	1941-1942
00-0954	House, 1037 16th Street, South	1037 S. 16th Street	1941-1942
00-0955	House, 1016 16th Street, South	1016 S. 16th Street	1941-1942
00-0956	House, 1017 16th Street, South	1017 S. 16th Street	1941-1942
00-0957	House, 1012 16th Street, South	1012 S. 16th Street	1941-1942
00-0958	House, 1009 16th Street, South	1009 S. 16th Street	1941-1942
00-0959	House, 930 22nd Street, South	930 S. 22nd Street	1936-1942
00-0960	House, 1001 16th Street, South	1001 S. 16th Street	1941-1943
00-0961	House, 904 22nd Street, South	904 S. 22nd Street	1936-1942
00-0962	House, 1036 16th Street, South	1036 S. 16th Street	1941-1942
00-0963	House, 814 22nd Street, South	814 S. 22nd Street	1936-1942
00-0964	House, 1024 16th Street, South	1024 S. 16th Street	1941-1942
00-0965	House, 730 22nd Street, South	730 S. 22nd Street	1936-1942
00-0966	House, 1020 16th Street, South	1020 S. 16th Street	1941-1942
00-0967	House, 720 21st Street, South	720 S. 21st Street	1936-1942
00-0968	House, 1008 16th Street, South	1008 S. 16th Street	1941-1942
00-0969	House, 715 21st Street, South	715 S. 21st Street	1936-1942
00-0970	House, 1004 16th Street, South	1004 S. 16th Street	1941-1942
00-0971	House, 919 21st Street, South	919 S. 21st Street	1936-1942

ARLINGTON COUNTY SURVEY: INVENTORY OF ALL PROPERTIES

VDHR ID #	PROPERTY NAME	ADDRESS	DATE
00-0972	House, 933 22nd Street, South	933 S. 22nd Street	1936-1942
00-0973	House, 931 16th Street, South	931 S. 16th Street	1943-1944
00-0974	House, 912 22nd Street, South	912 S. 22nd Street	1936-1942
00-0975	House, 911 16th Street, South	911 S. 16th Street	1943-1944
00-0976	House, 826 22nd Street, South	826 S. 22nd Street	1936-1942
00-0977	House, 907 16th Street, South	907 S. 16th Street	1943-1944
00-0978	House, 817 22nd Street, South	817 S. 22nd Street	1936-1942
00-0979	House, 914 16th Street, South	914 S. 16th Street	1943-1944
00-0980	House, 714 22nd Street, South	714 S. 22nd Street	1936-1940
00-0981	House, 926 16th Street, South	926 S. 16th Street	1943-1944
00-0982	House, 722 21st Street, South	722 S. 21st Street	1936-1942
00-0983	House, 2116 Kent Street, South	2116 S. Kent Street	1936-1942
00-0984	House, 915 21st Street, South	915 S. 21st Street	1936-1942
00-0985	House, 1104-1106 16th Street, South	1104 S. 16th Street	1936-1942
00-0986	House, 937 16th Street, South	937 S. 16th Street	1943-1944
00-0987	House, 1108-1110 16th Street, South	1108- S. 16th Street	1936-1942
00-0988	House, 919 16th Street, South	919 S. 16th Street	1943
00-0989	House, 1100 21st Street, South	1100 S. 21st Street	1920-1935
00-0990	House, 900 16th Street, South	900 S. 16th Street	1943
00-0991	House, 1101 21st Street, South	1101 S. 21st Street	1936-1942
00-0992	House, 910 16th Street, South	910 S. 16th Street	1943
00-0993	House, 1035 21st Street, South	1035 S. 21st Street	1936-1942
00-0994	House, 918 16th Street, South	918 S. 16th Street	1943
00-0995	House, 1038 21st Street, South	1038 S. 21st Street	1920-1935
00-0996	House, 930 16th Street, South	930 S. 16th Street	1943
00-0997	House, 1729 Fillmore Street, South	1729 S. Fillmore Street	1920-1935
00-0998	House, 1100-1102 16th Street, South	1100- S. 16th Street	1936-1942
00-0999	House, 2919 Garfield Street, South	2919 S. Garfield Street	1920-1935
00-1000	House, 1112-1114 16th Street, South	1112- S. 16th Street	1936-1942
00-1001	House, 3113 17th Road, South	3113 S. 17th Road	1915-1930
00-1002	House, 1116-1118 16th Street, South	1116- S. 16th Street	1936-1942
00-1003	House, 1739 Glebe Road, South	1739 S. Glebe Road	1943-1946
00-1004	House, 1105-1107 16th Street, South	1105- S. 16th Street	1936-1942

ARLINGTON COUNTY SURVEY: INVENTORY OF ALL PROPERTIES

VDHR ID #	PROPERTY NAME	ADDRESS	DATE
00-1005	House, 3009 18th Street, South	3009 S. 18th Street	1920-1935
00-1006	House, 1113-1115 16th Street, South	1113- S. 16th Street	1936-1942
00-1007	House, 2921 18th Street, South	2921 S. 18th Street	1920-1935
00-1008	House, 1114 21st Street, South	1114 S. 21st Street	1936-1942
00-1009	House, 2909 18th Street, South	2909 S. 18th Street	1920-1935
00-1010	House, 1004 21st Street, South	1004 S. 21st Street	1936-1942
00-1011	House, 2809 18th Street, South	2809 S. 18th Street	1920-1930
00-1012	House, 1109 21st Street, South	1109 S. 21st Street	1920-1930
00-1013	House, 2900 18th Street, South	2900 S. 18th Street	1936-1942
00-1014	House, 1039 21st Street, South	1039 S. 21st Street	1936-1942
00-1015	House, 2914 18th Street, South	2914 S. 18th Street	1936-1942
00-1016	House, 1732 Fillmore Street, South	1732 S. Fillmore Street	1915-1925
00-1017	House, 1803 Glebe Road, South	1803 S. Glebe Road	1920-1935
00-1018	House, 3109 17th Road, South	3109 S. 17th Road	1920-1930
00-1019	House, 2618 18th Street, South	2618 S. 18th Street	1920-1935
00-1020	House, 1747 Glebe Road, South	1747 S. Glebe Road	1910-1925
00-1021	House, 2806 18th Street, South	2806 S. 18th Street	1916-1925
00-1022	House, 3015 18th Street, South	3015 S. 18th Street	1930-1936
00-1023	House, 2584 18th Street, South	2584 S. 18th Street	1925-1940
00-1024	House, 3001 18th Street, South	3001 S. 18th Street	1920-1930
00-1025	House, 2711 19th Street, South	2711 S. 19th Street	1920-1935
00-1026	House, 2901 18th Street, South	2901 S. 18th Street	1920-1930
00-1027	House, 2901 19th Street, South	2901 S. 19th Street	1924
00-1028	House, 2819 18th Street, South	2819 S. 18th Street	1936-1942
00-1029	House, 3001 19th Street, South	3001 S. 19th Street	1920-1935
00-1030	House, 2800 18th Street, South	2800 S. 18th Street	1915-1925
00-1031	House, 3011 19th Street, South	3011 S. 19th Street	1920-1935
00-1032	House, 2814 18th Street, South	2814 S. 18th Street	1936-1942
00-1033	House, 936 16th Street, South	936 S. 16th Street	1943-1944
00-1034	House, 3000 18th Street, South	3000 S. 18th Street	1915-1930
00-1035	House, 3527 Four Mile Run Drive	3527 Four Mile Run Drive	1880-1895
00-1036	House, 3008 18th Street, South	3008 S. 18th Street	1920-1930
00-1037	House, 2612 Shirlington Road	2612 Shirlington Road	1920-1935

ARLINGTON COUNTY SURVEY: INVENTORY OF ALL PROPERTIES

VDNR ID #	PROPERTY NAME	ADDRESS	DATE
00-1038	House, 3020 18th Street, South	3020 S. 18th Street	1930
00-1039	House, 2528 Shirlington Road	2528 Shirlington Road	1855-1870
00-1040	House, 2700 18th Street, South	2700 S. 18th Street	1915-1930
00-1041	House, 3434 Kenwood Street, South	3434 S. Kenwood Street	1925-1935
00-1042	House, 2601 19th Street, South	2601 S. 19th Street	1920-1930
00-1043	House, 2807 24th Road, South	2807 S. 24th Road	1920-1935
00-1044	House, 2701 19th Street, South	2701 S. 19th Street	1936-1942
00-1045	House, 2325 Shirlington Road	2325 Shirlington Road	1936-1942
00-1046	House, 2811 19th Street, South	2811 S. 19th Street	1936-1942
00-1047	House, 1109-1111 16th Street, South	1109- S. 16th Street	1936-1942
00-1048	House, 2909 19th Street, South	2909 S. 19th Street	1915-1930
00-1049	House, 2229 Shirlington Road	2229 Shirlington Road	1905-1915
00-1050	House, 2915 19th Street, South	2915 S. 19th Street	1936-1942
00-1051	House, 2107 Shirlington Road	2107 Shirlington Road	1920-1935
00-1052	House, 3007 19th Street, South	3007 S. 19th Street	1919
00-1053	House, 2024 Glebe Road, South	2024 S. Glebe Road	1895-1910
00-1054	House, 2552 Shirlington Road	2552 Shirlington Road	1915-1925
00-1055	House, 2819 21st Road, South	2819 S. 21st Road	1920-1935
00-1056	House, 2701 24th Road, South	2701 S. 24th Road	1915-1930
00-1057	House, 3403 18th Street, South	3403 S. 18th Street	1920-1935
00-1058	House, 3116 24th Street, South	3116 S. 24th Street	1910-1925
00-1059	House, 3506 18th Street, South	3506 S. 18th Street	1920-1935
00-1060	House, 3010 22nd Street, South	3010 S. 22nd Street	1900-1910
00-1061	House, 2022 Kenmore Street, South	2022 S. Kenmore Street	1905-1915
00-1062	House, 2110 Shirlington Road	2110 Shirlington Road	1905-1920
00-1063	House, 3425 22nd Street, South	3425 S. 22nd Street	1920-1935
00-1064	House, 2050 Shirlington Road	2050 Shirlington Road	1920-1935
00-1065	House, 3462 22nd Street, South	3462 S. 22nd Street	1920-1935
00-1066	House, 3405 18th Street, South	3405 S. 18th Street	1910-1920
00-1067	House, 2213 Monroe Street, South	2213 S. Monroe Street	1920-1935
00-1068	House, 3406 18th Street, South	3406 S. 18th Street	1920-1930
00-1069	House, 2424 Shirlington Road	2424 Shirlington Road	1920-1930
00-1070	House, 2107 Kenmore Street, South	2107 S. Kenmore Street	1915-1930

ARLINGTON COUNTY SURVEY: INVENTORY OF ALL PROPERTIES

VDHR ID #	PROPERTY NAME	ADDRESS	DATE
00-1071	House, 2110 Lowell Street, South	2110 S. Lowell Street	1925
00-1072	House, 1913 Kenmore Street, South	1913 S. Kenmore Street	1880-1890
00-1073	House, 2217 Nelson Street, South	2217 S. Nelson Street	1920-1935
00-1074	House, 3450 22nd Street, South	3450 S. 22nd Street	1915-1925
00-1075	House, 3103 19th Street, South	3103 S. 19th Street	1920-1935
00-1076	House, 2310 Nelson Street, South	2310 S. Nelson Street	1905-1920
00-1077	House, 3104 19th Street, South	3104 S. 19th Street	1915-1930
00-1078	House, 3114 19th Street, South	3114 S. 19th Street	1915-1925
00-1079	House, 2808 19th Street, South	2808 S. 19th Street	1920-1935
00-1080	House, 2914 19th Street, South	2914 S. 19th Street	1925-1935
00-1081	House, 2813 20th Street, South	2813 S. 20th Street	1920-1935
00-1082	House, 2809 20th Street, South	2809 S. 20th Street	1921
00-1083	House, 2906 20th Street, South	2906 S. 20th Street	1915-1930
00-1084	House, 2901 20th Street, South	2901 S. 20th Street	1915-1925
00-1085	House, 1918 Glebe Road, South	1918 S. Glebe Road	1915-1930
00-1086	House, 2021 Fillmore Street, South	2021 S. Fillmore Street	1910-1920
00-1087	House, 514 26th Street, South	514 S. 26th Street	1920-1935
00-1088	House, 508 26th Street, South	508 S. 26th Street	1920-1935
00-1089	House, 518 26th Street, South	518 S. 26th Street	1905-1920
00-1090	House, 522 26th Street, South	522 S. 26th Street	1928
00-1091	House, 610 26th Street, South	610 S. 26th Street	1920
00-1092	House, 600 26th Street, South	600 S. 26th Street	1924
00-1093	House, 626 26th Street, South	626 S. 26th Street	1924
00-1094	House, 618 26th Street, South	618 S. 26th Street	1925-1935
00-1095	House, 930 26th Street, South	930 S. 26th Street	1920-1936
00-1096	House, 936 26th Street, South	936 S. 26th Street	1920-1930
00-1097	House, 2402 Joyce Street, South	2402 S. Joyce Street	1928
00-1098	House, 1000 26th Street, South	1000 S. 26th Street	1930
00-1099	House, 2312 Joyce Street, South	2312 S. Joyce Street	1920-1935
00-1100	House, 2306 Joyce Street, South	2306 S. Joyce Street	1920-1935
00-1101	House, 1601 Arlington Ridge Road, South	1601 S. Arlington Ridge Road	1910-1920

ARLINGTON COUNTY SURVEY: INVENTORY OF ALL PROPERTIES

VDHR ID #	PROPERTY NAME	ADDRESS	DATE
00-1102	Arna Valley Herfurth's Addition, Apartment Building II	South 27th and Adams streets South Wayne, Glebe, Veitch, 27th, & 26th	1940
00-1103	House, 2701 Glebe Road, South	2701 S. Glebe Road	1938
00-1104	Long Branch Park, Subtype One	S. Uhle, Veitch, Troy, Glebe, 27th st.	1936-1942
00-1105	Arna Valley Herfurth's Addition, Apartment Building I	South 27th and Adams streets	1936-1942
00-1106	Long Branch Park, Subtype Two	S. Uhle, Veitch, Troy, 27th st.	1936-1942
00-1107	Long Branch Park, Subtype Three	S. Troy, Glebe, 26th, 27th st.	1936-1942
00-1108	Long Branch Park, Subtype Four	S. Uhle Street	1936-1942
00-1109	House, 2607 Troy Street, South	2607 S. Troy Street	1936-1942
00-1110	Columbia Heights, Subtype One	South 7th Road	1942-1952
00-1111	Columbia Heights, Subtype Two	South Jefferson & Harrison streets South 7th & 8th streets; S 7th & 8th Rds South 7th & 8th places	1942-1950
00-1112	Columbia Heights, Subtype Three	South Jefferson & Harrison streets South 7th & 8th streets South 7th & 8th places South 7th & 8th roads	1942-1952
00-1113	Columbia Heights, Subtype Four	South Harrison and Jefferson streets South 7th and 8th streets South 7th and 8th places South 7th and 8th roads	1942-1950
00-1114	Columbia Heights, Sections 2 & 3	S. 7th & 8th roads South Greenbrier	1942-1950
00-1115	Greenbrier Gardens	and South Florida st. S. Greenbrier Street	1942-1950
00-1116	Columbia Heights, Section 1	South Greenbrier St. and South 8th Road	1942-1950
00-1117	Magnolia Gardens	S. Frederick Street	1942-1950
00-1118	Park Glen Condominiums	S. Arlington Mill Drive	1945
00-1119	House, 2506 Eads Street, South	2506 S. Eads Street	1920-1935
00-1120	House, 2500 Eads Street, South	2500 S. Eads Street	1925-1936
00-1121	House, 2416 Eads Street, South	2416 S. Eads Street	1920-1935

ARLINGTON COUNTY SURVEY: INVENTORY OF ALL PROPERTIES

VDHR ID #	PROPERTY NAME	ADDRESS	DATE
00-1122	House, 2412 Eads Street, South	2412 S. Eads Street	1915-1925
00-1123	House, 500 25th Street, South	500 S. 25th Street	1925-1935
00-1124	House, 2320 Eads Street, South	2320 S. Eads Street	1920-1935
00-1125	House, 643 23rd Street, South	643 S. 23rd Street	1924-1926
00-1126	House, 647 23rd Street, South	647 S. 23rd Street	1920-1935
00-1127	House, 635 23rd Street, South	635 S. 23rd Street	1925
00-1128	House, 639 23rd Street, South	639 S. 23rd Street	1926-1933
00-1129	House, 627 23rd Street, South	627 S. 23rd Street	1920-1935
00-1130	House, 631 23rd Street, South	631 S. 23rd Street	1920-1930
00-1131	Calvary United Methodist Church Calvary Methodist Protestant Church	2315 S. Grant Street	1929
00-1132	House, 634 23rd Street, South	634 S. 23rd Street	1920-1930
00-1133	Nellie Custis School	750 S. 23rd Street	1915-1920
00-1134	House, 630 23rd Street, South	630 S. 23rd Street	1920-1930
00-1135	House, 626 23rd Street, South	626 S. 23rd Street	1920-1935
00-1136	House, 610-612 23rd Street, South	610- S. 23rd Street	1925-1936
00-1137	House, 614 23rd Street, South	614 S. 23rd Street	1920-1935
00-1138	House, 604-606 23rd Street, South	604- S. 23rd Street	1925-1936
00-1139	House, 551 23rd Street, South By Chance Antiques	551 S. 23rd Street	1920-1935
00-1140	House, 600-602 23rd Street, South	600 S. 23rd Street	1925-1936
00-1141	House, 821 23rd Street, South	821 S. 23rd Street	1918-1922
00-1142	House, 1101 23rd Street, South	1101 S. 23rd Street	1925-1935
00-1143	House, 1027 23rd Street, South	1027 S. 23rd Street	1920-1935
00-1144	House, 2208 Knoll Street, South	2208 S. Knoll Street	1925-1935
00-1145	House, 2206 Knoll Street, South	2206 S. Knoll Street	1933
00-1146	House, 2201 Knoll Street, South	2201 S. Knoll Street	1934
00-1147	House, 1026 21st Street, South	1026 S. 21st Street	1920-1935
00-1148	Lomax A.M.E. Zion Church Cemetery	2704 S. 24th Road	1906-1980
00-1149	House, 2400 Ives Street, South	2400 S. Ives Street	1930-1935
00-1150	House, 3133 Glebe Road, South	3133 S. Glebe Road	1920-1930
00-1151	House, 3145 Glebe Road, South	3145 S. Glebe Road	1920-1935
00-1152	House, 2710 Joyce Street, South	2710 S. Joyce Street	1930-1936
00-1153	House, 2800 Joyce Street, South	2800 S. Joyce Street	1920-1935

ARLINGTON COUNTY SURVEY: INVENTORY OF ALL PROPERTIES

VDHR ID #	PROPERTY NAME	ADDRESS	DATE
00-1154	House, 2700 Joyce Street, South	2700 S. Joyce Street	1925-1935
00-1155	House, 900 28th Street, South	900 S. 28th Street	1920-1935
00-1156	House, 2723 June Street, South	2723 S. June Street	1920-1930
00-1157	House, 2819 Joyce Street, South	2819 S. Joyce Street	1925-1935
00-1158	House, 2615 Joyce Street, South	2615 S. Joyce Street	1926
00-1159	House, 2721 June Street, South	2721 S. June Street	1925-1935
00-1160	House, 2609 Kent Street, South	2609 S. Kent Street	1920-1935
00-1161	House, 2601 Joyce Street, South	2601 S. Joyce Street	1925-1935
00-1162	House, 2613 Kent Street, South	2613 S. Kent Street	1920-1930
00-1163	House, 2619 Joyce Street, South	2619 S. Joyce Street	1920-1935
00-1164	House, 2612 Kent Street, South	2612 S. Kent Street	1925-1935
00-1165	House, 1024 Oakcrest Road, South	1024 S. Oakcrest Road	1925-1935
00-1166	House, 2616 Kent Street, South	2616 S. Kent Street	1925-1935
00-1167	House, 2617 Kent Street, South	2617 S. Kent Street	1925-1936
00-1168	House, 2626 Kent Street, South	2626 S. Kent Street	1925-1935
00-1169	House, 2023 Kent Street, South	2023 S. Kent Street	1920-1927
00-1170	House, 2644 Kent Street, South	2644 S. Kent Street	1927
00-1171	House, 2622 Kent Street, South	2622 S. Kent Street	1932
00-1172	House, 1219 26th Road, South	1219 S. 26th Road	1925-1935
00-1173	House, 2629 Lynn Street, South	2629 S. Lynn Street	1925-1936
00-1174	House, 1200 26th Street, South	1200 S. 26th Street	1925-1935
00-1175	House, 2601 Lynn Street, South	2601 S. Lynn Street	1920-1935
00-1176	House, 2513 Lynn Street, South	2513 S. Lynn Street	1927
00-1177	House, 2507 Lynn Street, South	2507 S. Lynn Street	1925-1936
00-1178	House, 2506 Lynn Street, South	2506 S. Lynn Street	1925-1935
00-1179	House, 2500 Lynn Street, South	2500 S. Lynn Street	1920-1935
00-1180	House, 2415 Lynn Street, South	2415 S. Lynn Street	1925-1935
00-1181	House, 2430 Lynn Street, South	2430 S. Lynn Street	1920-1935
00-1182	House, 1025 Oakcrest Road, South	1025 S. Oakcrest Road	1932
00-1183	House, 1017 Oakcrest Road, South	1017 S. Oakcrest Road	1925-1936
00-1184	House, 1111 Oakcrest Road, South	1111 S. Oakcrest Road	1925-1935
00-1185	House, 1110 Oakcrest Road, South	1110 S. Oakcrest Road	1925-1936
00-1186	House, 1200 Oakcrest Street, South	1200 S. Oakcrest Street	1936-1942

ARLINGTON COUNTY SURVEY: INVENTORY OF ALL PROPERTIES

VDHR ID #	PROPERTY NAME	ADDRESS	DATE
00-1187	House, 1107 Oakcrest Road, South	1107 S. Oakcrest Road	1925-1936
00-1188	House, 1204 Oakcrest Street, South	1204 S. Oakcrest Street	1925-1936
00-1189	House, 1123 Oakcrest Road, South	1123 S. Oakcrest Road	1925-1936
00-1190	House, 1210 Oakcrest Street, South	1210 S. Oakcrest Street	1920-1930
00-1191	House, 1208 Oakcrest Street, South	1208 S. Oakcrest Street	1920-1935
00-1192	House, 1212 Oakcrest Street, South	1212 S. Oakcrest Street	1925-1935
00-1193	House, 1215 25th Street, South	1215 S. 25th Street	1937
00-1194	House, 2401 June Street, South	2401 S. June Street	1925-1935
00-1195	House, 2403 June Street, South	2403 S. June Street	1925-1936
00-1196	House, 1020 26th Street, South	1020 S. 26th Street	1925-1936
00-1197	House, 1232 Oakcrest Road, South	1232 S. Oakcrest Road	1920-1936
00-1198	House, 1228 Oakcrest Street, South	1228 S. Oakcrest Street	1925-1935
00-1199	Office, 2303 Oakcrest Road, South	2303 S. Oakcrest Road	1930
00-1200	Office, 2301 Arlington Ridge Road, South	2301 S. Arlington Ridge Road	1925-1935
00-1201	Office, 2219 Arlington Ridge Road, South	2219 S. Arlington Ridge Road	1922
00-1202	House, 2201 Arlington Ridge Road, South	2201 S. Arlington Ridge Road	1910-1920
00-1203	House, 2115 Arlington Ridge Road, South	2115 S. Arlington Ridge Road	1915-1925
00-1204	House, 2009 Arlington Ridge Road, South	2009 S. Arlington Ridge Road	1920-1935
00-1205	House, 1935 Arlington Ridge Road, South	1935 S. Arlington Ridge Road	1920-1935
00-1206	House, 1941 Arlington Ridge Road, South	1941 S. Arlington Ridge Road	1915-1930
00-1207	House, 1915 Arlington Ridge Road, South	1915 S. Arlington Ridge Road	1914-1915
00-1208	House, 1927 Arlington Ridge Road, South	1927 S. Arlington Ridge Road	1900-1915
00-1209	House, 1807 Arlington Ridge Road, South	1807 S. Arlington Ridge Road	1915-1925
00-1210	House, 1905 Arlington Ridge Road, South	1905 S. Arlington Ridge Road	1918
00-1211	House, 1525 Arlington Ridge Road, South	1525 S. Arlington Ridge Road	1882
00-1212	House, 1819 Arlington Ridge Road, South	1819 S. Arlington Ridge Road	1901-1902
00-1213	Pool House, 1301 Arlington Ridge Road, South	1301 S. Arlington Ridge Road	1925-1936
00-1214	Ridge House Condominiums House, 3801 8th Street, South	3801 S. 8th Street	1920-1935
00-1215	House, 2121 Randolph Street, South	2121 S. Randolph Street	1946
00-1216	House, 1531 13th Road, South	1531 S. 13th Road	1909

761 RECORDS IN THIS REPORT

**ARLINGTON COUNTY SURVEY:
WUZIT OF PRIMARY RESOURCE BY VDHR ID NUMBER**

ARLINGTON COUNTY SURVEY: WUZIT OF PRIMARY RESOURCE REPORT

VDHR ID #	PROPERTY NAME	YEAR BUILT	PRIMARY RESOURCE(S)
00-0009	Ball-Sellers House	1742-1770	Single Dwelling
00-0011	Hume School	1891	School
00-0016	Drew House, Charles Richard	1880-1895	Single Dwelling
00-0018	Arlington Hall Junior College for Girls	1927	School
00-0022	Arlington Hall Station Southwest #5 Boundary Marker of the Original District of Columbia SW5, Jurisdiction Stone Southwest #6 Boundary Marker of the Original District of Columbia SW6, Jurisdiction Stone Southwest #7 Boundary Marker of the Original District of Columbia SW7, Jurisdiction Stone Southwest #4 Boundary Marker of the Original District of Columbia SW4, Jurisdiction Stone	1792	Monument/Marker
00-0024	Arlington Village	1939	Single Dwelling
00-0030	House, 914 19th Street, South	1920-1935	Single Dwelling
00-0031	House, 3014 22nd Street, South	1918	Single Dwelling
00-0039	Carlin Hall Curtis Hall Carlin Community Hall Glencarlyn School Glencarlyn Recreation Center	1892	Meeting Hall
00-0040	Barcroft Community House Barcroft School House St. Paul's Episcopal Church	1908	Meeting Hall
00-0047	House, 712 24th Street, South	1920-1935	Single Dwelling
00-0048	House, 716 24th Street, South	1920-1935	Single Dwelling
00-0050	House, 832 24th Street, South	1926	Single Dwelling
00-0051	House, 828 24th Street, South	1920-1935	Single Dwelling
00-0052	House, 820 24th Street, South	1920-1935	Single Dwelling
00-0054	House, 814 24th Street, South	1920-1935	Single Dwelling
00-0055	House, 2327 Hayes Street, South	1932	Single Dwelling
00-0056	House, 708 24th Street, South	1925-1935	Single Dwelling
00-0057	House, 722 24th Street, South	1925-1935	Single Dwelling
00-0058	House, 836 24th Street, South	1926	Single Dwelling
00-0059	House, 824 24th Street, South	1925-1935	Single Dwelling
00-0060	House, 818 24th Street, South	1925-1936	Single Dwelling
00-0061	House, 807 24th Street, South	1925-1936	Single Dwelling
00-0078	Backus House	1890-1906	Single Dwelling
00-0480	House, 1906 Langley Street, South	1895-1910	Single Dwelling
00-0481	House, 1914 Langley Street, South	1910-1925	Single Dwelling
00-0482	House, 1932 Langley Street, South	1890-1910	Single Dwelling
00-0483	House, 2031 Langley Street, South	1890-1910	Single Dwelling
00-0484	House, 1925 Langley Street, South	1910-1925	Single Dwelling
00-0485	House, 1913 Langley Street, South	1910-1925	Single Dwelling
00-0486	House, 1946 Lowell Street, South	1890-1910	Single Dwelling
00-0487	House, 1939 Lowell Street, South	1900-1920	Single Dwelling
00-0488	House, 1941 Lowell Street, South	1920-1935	Single Dwelling
00-0489	House, 2003 Lincoln Street, South	1920-1935	Single Dwelling
00-0490	House, 2019 Lincoln Street, South	1920-1935	Single Dwelling
00-0491	House, 2031 Lincoln Street, South	1915-1930	Single Dwelling
00-0492	House, 2008 Lincoln Street, South	1920-1935	Single Dwelling
00-0493	House, 3546 Walter Reed Drive, South	1920-1935	Single Dwelling
00-0494	House, 2001 Monroe Street, South	1920-1935	Single Dwelling
00-0495	House, 1913 Monroe Street, South	1910-1925	Single Dwelling
00-0496	House, 1907 Monroe Street, South	1905-1920	Single Dwelling
00-0497	House, 2110 Monroe Street, South	1939	Single Dwelling
00-0498	House, 2106 Monroe Street, South	1939	Single Dwelling
00-0499	House, 2100 Monroe Street, South	1939	Single Dwelling
00-0500	House, 2024 Monroe Street, South	1939	Single Dwelling

ARLINGTON COUNTY SURVEY: WUZIT OF PRIMARY RESOURCE REPORT

VDHR ID #	PROPERTY NAME	YEAR BUILT	PRIMARY RESOURCE(S)
00-0501	House, 1919 Oakland Street, South	1930-1945	Single Dwelling
00-0502	House, 1910 Nelson Street, South	1905-1915	Single Dwelling
00-0503	House, 2237 Shirlington Road	1880-1895	Single Dwelling
00-0504	House, 2249 Shirlington Road	1880-1895	Single Dwelling
00-0505	House, 2411 Shirlington Road	1895-1910	Single Dwelling
00-0506	House, 2445 Kenwood Street, South	1910-1925	Single Dwelling
00-0507	House, 2118 Shirlington Road	1905-1920	Single Dwelling
00-0508	Store, 2102 Shirlington Road	1935-1937	Commercial Building
00-0509	House, 5809 3rd Street, South	1880-1890	Single Dwelling
00-0510	Burdette House, General	1897	Single Dwelling
00-0511	House, 1827 Columbia Pike	1915-1930	Single Dwelling
00-0512	House, 1833 Columbia Pike	1920-1935	Single Dwelling
00-0513	House, 909 Scott Street, South	1910-1925	Single Dwelling
00-0514	St. John's Baptist Church	1905	Church
00-0515	Gray House, Harry	1881	Single Dwelling
00-0516	House, 1006 Rolfe Street, South	1905-1915	Single Dwelling
00-0517	House, 1013 Rolfe Street, South	1910-1925	Single Dwelling
00-0518	House, 1010 Rolfe Street, South	1900-1920	Single Dwelling
00-0519	House, 1101 Rolfe Street, South	1910-1925	Single Dwelling
00-0520	House, 1021 Rolfe Street, South	1920-1930	Single Dwelling
00-0521	House, 1018 Rolfe Street, South	1910-1925	Single Dwelling
00-0522	House, 1103 Rolfe Street, South	1920-1930	Single Dwelling
00-0523	House, 1806 12th Street, South	1910-1925	Single Dwelling
00-0524	House, 1109 Rolfe Street, South	1920-1935	Single Dwelling
00-0525	House, 5713 5th Street, South	1935-1945	Single Dwelling
00-0526	House, 1121 Quinn Street, South	1915-1930	Single Dwelling
00-0527	House, 5709 5th Street, South	1935-1945	Single Dwelling
00-0528	House, 5704 5th Street, South	1890-1900	Single Dwelling
00-0529	House, 5500 5th Street, South	1887-1888	Single Dwelling
00-0530	House, 645 25th Street, South	1905-1925	Single Dwelling
00-0531	House, 5712 4th Street, South	1940-1945	Single Dwelling
00-0532	House, 3704 4th Street, South	1930-1940	Single Dwelling
00-0533	House, 5808 3rd Street, South	1910-1925	Single Dwelling
00-0534	Eastlawn Stetson House	1868	Single Dwelling
00-0535	House, 5823 3rd Street, South	1910-1925	Single Dwelling
00-0536	House, 5738 3rd Street, South	1915-1930	Single Dwelling
00-0537	Ball-Carlin Cemetery	1766	Cemetery
00-0538	House, 801 25th Street, South	1920-1935	Single Dwelling
00-0539	House, 2500 Hayes Street, South	1920-1935	Single Dwelling
00-0540	House, 809 25th Street, South	1920-1930	Single Dwelling
00-0541	House, 804 25th Street, South	1900-1920	Single Dwelling
00-0542	House, 815 25th Street, South	1920-1930	Single Dwelling
00-0543	House, 808 25th Street, South	1930	Single Dwelling
00-0544	House, 819 25th Street, South	1926-1936	Single Dwelling
00-0545	House, 814 25th Street, South	1920-1930	Single Dwelling
00-0546	House, 823 25th Street, South	1920-1930	Single Dwelling
00-0547	House, 818 25th Street, South	1920-1935	Single Dwelling
00-0548	House, 831 25th Street, South	1925-1936	Single Dwelling
00-0549	House, 822 25th Street, South	1920-1935	Single Dwelling
00-0550	House, 833 23rd Street, South	1920-1930	Single Dwelling
00-0551	House, 824 25th Street, South	1936-1946	Single Dwelling
00-0552	House, 2320 Ives Street, South	1920-1930	Single Dwelling
00-0553	House, 2504 Ives Street, South	1930-1946	Single Dwelling
00-0554	House, 2501 Hayes Street, South	1920-1930	Single Dwelling
00-0555	House, 737 25th Street, South	1920-1935	Single Dwelling
00-0556	House, 732 25th Street, South	1920-1930	Single Dwelling
00-0557	House, 733 25th Street, South	1925	Single Dwelling
00-0558	House, 728 25th Street, South	1920-1930	Single Dwelling
00-0559	House, 729 25th Street, South	1925	Single Dwelling
00-0560	House, 724 25th Street, South	1925-1935	Single Dwelling
00-0561	House, 700 24th Street, South	1920-1935	Single Dwelling
00-0562	House, 720 25th Street, South	1920-1930	Single Dwelling
00-0563	House, 721 25th Street, South	1920-1935	Single Dwelling
00-0564	House, 716 25th Street, South	1925-1935	Single Dwelling

ARLINGTON COUNTY SURVEY: WUZIT OF PRIMARY RESOURCE REPORT

VDHR ID #	PROPERTY NAME	YEAR BUILT	PRIMARY RESOURCE(S)
00-0565	House, 717 25th Street, South	1920-1935	Single Dwelling
00-0566	House, 712 25th Street, South	1925	Single Dwelling
00-0567	House, 701 25th Street, South	1920-1935	Single Dwelling
00-0568	House, 704 24th Street, South	1925-1935	Single Dwelling
00-0569	House, 708 25th Street, South	1920-1935	Single Dwelling
00-0570	House, 733 24th Street, South	1925-1936	Single Dwelling
00-0571	House, 801 23rd Street, South	1910-1925	Single Dwelling
00-0572	House, 2408 Hayes Street, South	1925-1935	Single Dwelling
00-0573	House, 645 24th Street, South	1921-1929	Single Dwelling
00-0574	House, 767 23rd Street, South	1920-1930	Single Dwelling
	The Thrift Shop		
00-0575	House, 637 24th Street, South	1915-1930	Single Dwelling
00-0576	House, 640 24th Street, South	1920-1935	Single Dwelling
00-0577	House, 633 24th Street, South	1925-1936	Single Dwelling
00-0578	Garage, 2401 Grant St., South	1920-1936	Garage
00-0579	House, 629 24th Street, South	1936	Single Dwelling
00-0580	House, 632 24th Street, South	1925-1936	Single Dwelling
00-0581	House, 625 24th Street, South	1920-1935	Single Dwelling
00-0582	House, 628 24th Street, South	1920-1922	Single Dwelling
00-0583	House, 617 24th Street, South	1920-1925	Single Dwelling
00-0584	House, 624 24th Street, South	1925-1935	Single Dwelling
00-0585	House, 609 24th Street, South	1920-1935	Single Dwelling
00-0586	House, 620 24th Street, South	1922-1926	Single Dwelling
00-0587	House, 2320 Fern Street, South	1915-1930	Single Dwelling
00-0588	House, 606 24th Street, South	1932	Single Dwelling
00-0589	House, 600 24th Street, South	1900-1920	Single Dwelling
00-0590	House, 612 24th Street, South	1917	Single Dwelling
00-0591	House, 530 24th Street, South	1915-1930	Single Dwelling
00-0592	House, 526 24th Street, South	1900-1920	Single Dwelling
00-0593	House, 647 22nd Street, South	1915-1930	Single Dwelling
00-0594	House, 640 22nd Street, South	1923	Single Dwelling
00-0595	House, 633 22nd Street, South	1913	Single Dwelling
00-0596	House, 634 22nd Street, South	1920	Single Dwelling
00-0597	House, 621 22nd Street, South	1920-1935	Single Dwelling
00-0598	House, 620 22nd Street, South	1919-1921	Single Dwelling
00-0599	House, 619 22nd Street, South	1920-1935	Single Dwelling
00-0600	House, 615 22nd Street, South	1920	Single Dwelling
00-0601	House, 611 22nd Street, South	1932	Single Dwelling
00-0602	House, 2206 Fern Street, South	1915-1930	Single Dwelling
00-0603	House, 707 22nd Street, South	1920-1935	Single Dwelling
00-0604	House, 701 22nd Street, South	1915-1930	Single Dwelling
00-0605	House, 2106 Grant Street, South	1915-1930	Single Dwelling
00-0606	House, 2110 Grant Street, South	1920-1935	Single Dwelling
00-0607	House, 723 22nd Street, South	1920-1935	Single Dwelling
00-0608	House, 729 22nd Street, South	1920-1935	Single Dwelling
00-0609	House, 716 22nd Street, South	1915-1930	Single Dwelling
00-0610	House, 722 22nd Street, South	1915-1925	Single Dwelling
00-0611	House, 738 22nd Street, South	1920	Single Dwelling
00-0612	House, 739 22nd Street, South	1915-1930	Single Dwelling
00-0613	House, 800 22nd Street, South	1915-1930	Single Dwelling
00-0614	House, 801 22nd Street, South	1918-1930	Single Dwelling
00-0615	House, 806 22nd Street, South	1915-1930	Single Dwelling
00-0616	House, 809 22nd Street, South	1916	Single Dwelling
00-0617	House, 810 22nd Street, South	1910-1925	Single Dwelling
00-0618	House, 813 22nd Street, South	1921	Single Dwelling
00-0619	House, 825 22nd Street, South	1915-1930	Single Dwelling
00-0620	House, 821 22nd Street, South	1915-1930	Single Dwelling
00-0621	House, 833 22nd Street, South	1910	Single Dwelling
00-0622	House, 830 22nd Street, South	1915-1930	Single Dwelling
00-0623	House, 835 22nd Street, South	1900-1915	Single Dwelling
00-0624	House, 838 22nd Street, South	1915-1930	Single Dwelling
00-0625	House, 643 25th Street, South	1920-1935	Single Dwelling
00-0626	House, 637 25th Street, South	1915-1930	Single Dwelling
00-0627	House, 636 25th Street, South	1920-1935	Single Dwelling
00-0628	House, 629 25th Street, South	1936-1945	Single Dwelling
00-0629	House, 635 25th Street, South	1930	Single Dwelling

ARLINGTON COUNTY SURVEY: WUZIT OF PRIMARY RESOURCE REPORT

VDHR ID #	PROPERTY NAME	YEAR BUILT	PRIMARY RESOURCE(S)
00-0630	House, 625 25th Street, South	1915-1930	Single Dwelling
00-0631	House, 628 25th Street, South	1920-1935	Single Dwelling
00-0632	House, 619 25th Street, South	1920-1936	Single Dwelling
00-0633	House, 622 25th Street, South	1925-1935	Single Dwelling
00-0634	House, 615 25th Street, South	1915-1930	Single Dwelling
00-0635	House, 618 25th Street, South	1936-1946	Single Dwelling
00-0636	House, 611 25th Street, South	1920-1935	Single Dwelling
00-0637	House, 614 25th Street, South	1920-1935	Single Dwelling
00-0638	House, 601 25th Street, South	1915-1930	Single Dwelling
00-0639	House, 610 25th Street, South	1920-1935	Single Dwelling
00-0640	House, 2506 Fern Street, South	1915-1930	Single Dwelling
00-0641	House, 2500 Fern Street, South	1920-1935	Single Dwelling
00-0642	House, 508 25th Street, South	1915-1930	Single Dwelling
00-0643	House, 509 25th Street, South	1920-1935	Single Dwelling
00-0644	House, 512 25th Street, South	1925-1935	Single Dwelling
00-0645	House, 513 25th Street, South	1920-1935	Single Dwelling
00-0646	House, 516 25th Street, South	1920-1935	Single Dwelling
00-0647	House, 521 25th Street, South	1925-1935	Single Dwelling
00-0648	House, 520 25th Street, South	1920-1930	Single Dwelling
00-0649	House, 525 25th Street, South	1920-1935	Single Dwelling
00-0650	House, 527 24th Street, South	1920-1936	Single Dwelling
00-0651	House, 515 26th Street, South	1920-1935	Single Dwelling
00-0652	House, 523 24th Street, South	1920-1936	Single Dwelling
00-0653	House, 522 24th Street, South	1920-1935	Single Dwelling
00-0654	House, 517 24th Street, South	1936-1940	Single Dwelling
00-0655	House, 518 24th Street, South	1915-1930	Single Dwelling
00-0656	House, 513 24th Street, South	1920-1936	Single Dwelling
00-0657	House, 514 24th Street, South	1920-1935	Single Dwelling
00-0658	House, 505 24th Street, South	1915-1930	Single Dwelling
00-0659	House, 510 24th Street, South	1936-1946	Single Dwelling
00-0660	House, 611 26th Street, South	1922	Single Dwelling
00-0661	House, 619 26th Street, South	1922	Single Dwelling
00-0662	House, 627 26th Street, South	1920-1930	Single Dwelling
00-0663	House, 629 26th Street, South	1920-1935	Single Dwelling
00-0664	House, 635 26th Street, South	1920-1930	Single Dwelling
00-0665	House, 2511 Grant Street, South	1920-1935	Single Dwelling
00-0666	House, 601 21st Street, South	1921	Single Dwelling
00-0667	House, 604 21st Street, South	1929	Single Dwelling
00-0668	House, 607 21st Street, South	1920-1935	Single Dwelling
00-0669	House, 610 21st Street, South	1920-1935	Single Dwelling
00-0670	House, 609 21st Street, South	1920-1935	Single Dwelling
00-0671	House, 614 21st Street, South	1920-1935	Single Dwelling
00-0672	House, 621 21st Street, South	1920-1935	Single Dwelling
00-0673	House, 620 21st Street, South	1921	Single Dwelling
00-0674	House, 633 21st Street, South	1920-1936	Single Dwelling
00-0675	House, 626 21st Street, South	1920-1935	Single Dwelling
00-0676	House, 642 21st Street, South	1920-1935	Single Dwelling
00-0677	House, 634 21st Street, South	1920-1935	Single Dwelling
00-0678	House, 638 21st Street, South	1920-1936	Single Dwelling
00-0679	House, 705 21st Street, South	1920-1935	Single Dwelling
00-0680	House, 704 21st Street, South	1915-1930	Single Dwelling
00-0681	House, 2100 Grant Street, South	1920-1936	Single Dwelling
00-0682	House, 719 21st Street, South	1915-1930	Single Dwelling
00-0683	House, 708 21st Street, South	1920-1936	Single Dwelling
00-0684	House, 721 21st Street, South	1915-1930	Single Dwelling
00-0685	House, 716 21st Street, South	1925-1935	Single Dwelling
00-0686	House, 725 21st Street, South	1935	Single Dwelling
00-0687	House, 728 21st Street, South	1920-1935	Single Dwelling
00-0688	House, 800 21st Street, South	1920-1936	Single Dwelling
00-0689	House, 734 21st Street, South	1920-1935	Single Dwelling
00-0690	House, 808 21st Street, South	1919-1920	Single Dwelling
00-0691	House, 805 21st Street, South	1920-1935	Single Dwelling
00-0692	House, 815 21st Street, South	1915-1930	Single Dwelling
00-0693	House, 809 21st Street, South	1936-1946	Single Dwelling
00-0694	House, 823 21st Street, South	1915-1930	Single Dwelling
00-0695	House, 817 21st Street, South	1917	Single Dwelling

ARLINGTON COUNTY SURVEY: WUZIT OF PRIMARY RESOURCE REPORT

VDHR ID #	PROPERTY NAME	YEAR BUILT	PRIMARY RESOURCE(S)
00-0696	House, 827 21st Street, South	1915-1930	Single Dwelling
00-0697	House, 831 21st Street, South	1920-1935	Single Dwelling
00-0698	House, 830 21st Street, South	1915-1930	Single Dwelling
00-0699	House, 822 21st Street, South	1920-1935	Single Dwelling
00-0700	House, 904 21st Street, South	1910-1920	Single Dwelling
00-0701	House, 828 21st Street, South	1920-1935	Single Dwelling
00-0702	House, 926 22nd Street, South	1925-1936	Single Dwelling
00-0703	House, 922 22nd Street, South	1920-1935	Single Dwelling
00-0704	Mount Vernon Baptist Church	1930	Church
00-0705	House, 900 22nd Street, South	1920-1935	Single Dwelling
00-0706	House, 2309 Joyce Street, South	1920-1936	Single Dwelling
00-0707	House, 2305 Joyce Street, South	1920-1935	Single Dwelling
00-0708	House, 2313 Joyce Street, South	1920-1936	Single Dwelling
00-0709	House, 2319 Joyce Street, South	1920-1935	Single Dwelling
00-0710	House, 804 20th Street, South	1915-1930	Single Dwelling
00-0711	House, 801 20th Street, South	1915-1930	Single Dwelling
00-0712	House, 823 20th Street, South	1915-1930	Single Dwelling
00-0713	House, 816 20th Street, South	1920-1935	Single Dwelling
00-0714	House, 739 20th Street, South	1922	Single Dwelling
00-0715	House, 735 20th Street, South	1920-1935	Single Dwelling
00-0716	House, 731 20th Street, South	1920-1936	Single Dwelling
00-0717	House, 725 20th Street, South	1920-1935	Single Dwelling
00-0718	House, 734 20th Street, South	1920-1935	Single Dwelling
00-0719	House, 721 20th Street, South	1880-1895	Single Dwelling
00-0720	House, 728 20th Street, South	1920-1936	Single Dwelling
00-0721	House, 712 20th Street, South	1920-1935	Single Dwelling
00-0722	House, 706 20th Street, South	1922	Single Dwelling
00-0723	House, 639 20th Street, South	1915-1930	Single Dwelling
00-0724	House, 700 20th Street, South	1920-1936	Single Dwelling
00-0725	House, 637 20th Street, South	1920-1935	Single Dwelling
00-0726	House, 640 20th Street, South	1920-1936	Single Dwelling
00-0727	House, 633 20th Street, South	1910-1925	Single Dwelling
00-0728	House, 638 20th Street, South	1920-1936	Single Dwelling
00-0729	House, 620 20th Street, South	1910-1925	Single Dwelling
00-0730	House, 618 20th Street, South	1920-1936	Single Dwelling
00-0731	House, 607 20th Street, South	1910-1925	Single Dwelling
00-0732	House, 839 20th Street, South	1920-1936	Single Dwelling
00-0733	House, 905 20th Street, South	1920-1935	Single Dwelling
00-0734	House, 900 20th Street, South	1920-1935	Single Dwelling
00-0735	House, 909 20th Street, South	1920-1935	Single Dwelling
00-0736	Garage, 922 20th Street, South	1920-1935	Garage
00-0737	House, 915 20th Street, South	1920-1935	Single Dwelling
00-0738	House, 924 20th Street, South	1920-1936	Single Dwelling
00-0739	House, 919 20th Street, South	1920-1935	Single Dwelling
00-0740	House, 923 20th Street, South	1920-1936	Single Dwelling
00-0741	House, 933 20th Street, South	1929-1936	Single Dwelling
00-0742	House, 929 20th Street, South	1920-1936	Single Dwelling
00-0743	House, 2001 Joyce Street, South	1920-1935	Single Dwelling
00-0744	House, 2007 Joyce Street, South	1920-1929	Single Dwelling
00-0745	House, 930 19th Street, South	1920-1935	Single Dwelling
00-0746	House, 928 19th Street, South	1915-1930	Single Dwelling
00-0747	House, 918 19th Street, South	1920-1935	Single Dwelling
00-0748	House, 925 19th Street, South	1926	Single Dwelling
00-0749	House, 1101-1103 16th Street, South	1936-1942	Multiple Dwelling
00-0750	House, 919 19th Street, South	1920-1936	Single Dwelling
00-0751	House, 908 19th Street, South	1920-1935	Single Dwelling
00-0752	House, 915 19th Street, South	1920-1936	Single Dwelling
00-0753	House, 904 19th Street, South	1920-1935	Single Dwelling
00-0754	House, 909 19th Street, South	1920-1935	Single Dwelling
00-0755	House, 834 19th Street, South	1920-1935	Single Dwelling
00-0756	House, 905 19th Street, South	1920-1936	Single Dwelling
00-0757	House, 839 19th Street, South	1920-1935	Single Dwelling
00-0758	House, 828 19th Street, South	1927	Single Dwelling
00-0759	House, 818 19th Street, South	1920-1935	Single Dwelling
00-0760	House, 829 19th Street, South	1920-1936	Single Dwelling
00-0761	House, 816 19th Street, South	1915-1930	Single Dwelling

ARLINGTON COUNTY SURVEY: WUZIT OF PRIMARY RESOURCE REPORT

VDHR ID #	PROPERTY NAME	YEAR BUILT	PRIMARY RESOURCE(S)
00-0762	House, 822 19th Street, South	1920-1936	Single Dwelling
00-0763	House, 1900 Hayes Street, South	1920-1935	Single Dwelling
00-0764	House, 812 19th Street, South	1920-1936	Single Dwelling
00-0765	House, 815 19th Street, South	1905-1920	Single Dwelling
00-0766	House, 810 19th Street, South	1920-1930	Single Dwelling
00-0767	House, 1904 Hayes Street, South	1920-1935	Single Dwelling
00-0768	House, 801 19th Street, South	1920-1930	Single Dwelling
00-0769	House, 731 19th Street, South	1920-1935	Single Dwelling
00-0770	House, 821 19th Street, South	1920-1936	Single Dwelling
00-0771	House, 726 19th Street, South	1920-1935	Single Dwelling
00-0772	House, 739 19th Street, South	1920-1930	Single Dwelling
00-0773	House, 714 19th Street, South	1920-1935	Single Dwelling
00-0774	House, 738 19th Street, South	1920-1935	Single Dwelling
00-0775	House, 710 19th Street, South	1920-1935	Single Dwelling
00-0776	House, 721 19th Street, South	1920-1930	Single Dwelling
00-0777	House, 718 19th Street, South	1920-1935	Single Dwelling
00-0778	House, 711 19th Street, South	1920-1930	Single Dwelling
00-0779	House, 639 19th Street, South	1920-1935	Single Dwelling
00-0780	House, 640 19th Street, South	1920-1930	Single Dwelling
00-0781	House, 622 19th Street, South	1920-1935	Single Dwelling
00-0782	House, 635 19th Street, South	1915-1930	Single Dwelling
00-0783	House, 610 19th Street, South	1925	Single Dwelling
00-0784	House, 625 19th Street, South	1917-1930	Single Dwelling
00-0785	House, 602 19th Street, South	1912	Single Dwelling
00-0786	House, 623 19th Street, South	1929	Single Dwelling
00-0787	House, 924 18th Street, South	1916-1917	Single Dwelling
00-0788	House, 615 19th Street, South	1920-1930	Single Dwelling
00-0789	House, 900 18th Street, South	1910-1925	Single Dwelling
00-0790	House, 601 19th Street, South	1920-1935	Single Dwelling
00-0791	House, 838 18th Street, South	1920-1935	Single Dwelling
00-0792	House, 930 18th Street, South Smith House	1903	Single Dwelling
00-0793	House, 820 18th Street, South	1910-1925	Single Dwelling
00-0794	House, 912 18th Street, South	1915-1930	Single Dwelling
00-0795	House, 800 18th Street, South	1920-1935	Single Dwelling
00-0796	House, 822 18th Street, South	1915-1930	Single Dwelling
00-0797	House, 728 18th Street, South	1920-1935	Single Dwelling
00-0798	House, 816 18th Street, South	1920-1935	Single Dwelling
00-0799	House, 704 18th Street, South	1920-1936	Single Dwelling
00-0800	House, 806 18th Street, South	1915-1930	Single Dwelling
00-0801	House, 1800 Grant Street, South	1920-1935	Single Dwelling
00-0802	House, 722 18th Street, South	1915-1930	Single Dwelling
00-0803	House, 630 18th Street, South	1920-1935	Single Dwelling
00-0804	House, 714 18th Street, South	1915-1930	Single Dwelling
00-0805	House, 622 18th Street, South	1910-1925	Single Dwelling
00-0806	House, 1801 Grant Street, South	1920-1935	Single Dwelling
00-0807	House, 709 26th Street, South	1920-1935	Single Dwelling
00-0808	House, 626 18th Street, South	1920-1935	Single Dwelling
00-0809	House, 817 26th Street, South	1920-1935	Single Dwelling
00-0810	House, 606 18th Street, South	1915-1925	Single Dwelling
00-0811	House, 741 26th Street, South	1925	Single Dwelling
00-0812	House, 713 26th Street, South	1920-1930	Single Dwelling
00-0813	House, 801 26th Street, South	1925	Single Dwelling
00-0814	House, 731 26th Street, South	1924	Single Dwelling
00-0815	House, 815 26th Street, South	1920-1935	Single Dwelling
00-0816	House, 737 26th Street, South	1925	Single Dwelling
00-0817	House, 913 26th Street, South	1931	Single Dwelling
00-0818	House, 745 26th Street, South	1925	Single Dwelling
00-0819	House, 2425 Inge Street, South	1930	Single Dwelling
00-0820	House, 805 26th Street, South	1925-1930	Single Dwelling
00-0821	House, 2305 Inge Street, South	1920-1935	Single Dwelling
00-0822	House, 821 26th Street, South	1925	Single Dwelling
00-0823	House, 2319 Inge Street, South	1920-1935	Single Dwelling
00-0824	House, 921 26th Street, South	1925	Single Dwelling
00-0825	House, 2316 Inge Street, South	1925-1936	Single Dwelling
00-0826	House, 2423 Inge Street, South	1920-1930	Single Dwelling

ARLINGTON COUNTY SURVEY: WUZIT OF PRIMARY RESOURCE REPORT

VDHR ID #	PROPERTY NAME	YEAR BUILT	PRIMARY RESOURCE(S)
00-0827	House, 2304 Ives Street, South	1925-1935	Single Dwelling
00-0828	House, 2315 Inge Street, South	1920-1930	Single Dwelling
00-0829	House, 2316 Ives Street, South	1936-1945	Single Dwelling
00-0830	House, 2417 Inge Street, South	1920-1930	Single Dwelling
00-0831	House, 1000 20th Street, South	1880-1910	Single Dwelling
00-0832	House, 2320 Inge Street, South	1920-1930	Single Dwelling
00-0833	House, 1028 20th Street, South	1920-1935	Single Dwelling
00-0834	House, 2329 Joyce Street, South	1920-1936	Single Dwelling
00-0835	House, 1032 20th Street, South	1920-1935	Single Dwelling
00-0836	House, 2308 Ives Street, South	1920-1930	Single Dwelling
00-0837	House, 1025 20th Street, South	1920-1935	Single Dwelling
00-0838	House, 1012 20th Street, South	1920-1930	Single Dwelling
00-0839	House, 1021 20th Street, South	1920-1935	Single Dwelling
00-0840	House, 1022 20th Street, South	1920-1936	Single Dwelling
00-0841	House, 1011 20th Street, South	1915-1930	Single Dwelling
00-0842	House, 1039 20th Street, South	1920-1930	Single Dwelling
00-0843	House, 1104 20th Street, South	1930	Single Dwelling
00-0844	House, 1031 20th Street, South	1930	Single Dwelling
00-0845	House, 1107 20th Street, South	1925-1935	Single Dwelling
00-0846	House, 1015 20th Street, South	1920-1935	Single Dwelling
00-0847	House, 1111 20th Street, South	1920-1935	Single Dwelling
00-0848	House, 1009 20th Street, South	1920-1930	Single Dwelling
00-0849	House, 1125 20th Street, South	1925-1935	Single Dwelling
00-0850	House, 1101 20th Street, South	1920-1930	Single Dwelling
00-0851	House, 1126 19th Street, South	1926-1929	Single Dwelling
00-0852	House, 1105 20th Street, South	1920-1930	Single Dwelling
00-0853	House, 1035 19th Street, South	1920-1935	Single Dwelling
00-0854	House, 1109 20th Street, South	1925-1935	Single Dwelling
00-0855	House, 1029 19th Street, South	1920-1935	Single Dwelling
00-0856	House, 1121 20th Street, South	1935	Single Dwelling
00-0857	House, 1015 19th Street, South	1920-1935	Single Dwelling
00-0858	House, 1130 19th Street, South	1920-1930	Single Dwelling
00-0859	House, 1007 18th Street, South	1920-1935	Single Dwelling
00-0860	House, 1116 19th Street, South	1925-1935	Single Dwelling
00-0861	House, 1015 18th Street, South	1920-1935	Single Dwelling
00-0862	House, 1112 19th Street, South	1932	Single Dwelling
00-0863	House, 1023 18th Street, South	1920-1935	Single Dwelling
00-0864	House, 1108 19th Street, South	1920-1930	Single Dwelling
00-0865	House, 1715 Kent Street, South	1920-1935	Single Dwelling
00-0866	House, 1100 19th Street, South	1920-1935	Single Dwelling
00-0867	House, 1018 18th Street, South	1920-1935	Single Dwelling
00-0868	House, 1109 19th Street, South	1920-1935	Single Dwelling
00-0869	House, 1128 Lynn Street, South	1925-1935	Single Dwelling
00-0870	House, 1125 19th Street, South	1920-1930	Single Dwelling
00-0871	House, 1104 19th Street, South	1920-1935	Single Dwelling
00-0872	House, 1038 19th Street, South	1920-1930	Single Dwelling
00-0873	House, 1101 19th Street, South	1920-1935	Single Dwelling
00-0874	House, 1026 19th Street, South	1920-1930	Single Dwelling
00-0875	House, 1113 19th Street, South	1920-1935	Single Dwelling
00-0876	House, 1018 19th Street, South	1920-1930	Single Dwelling
00-0877	House, 1119 19th Street, South	1915-1930	Single Dwelling
00-0878	House, 1014 19th Street, South	1920-1930	Single Dwelling
00-0879	House, 1129 19th Street, South	1920-1935	Single Dwelling
00-0880	House, 1004 19th Street, South	1920-1935	Single Dwelling
00-0881	House, 1032 19th Street, South	1920-1935	Single Dwelling
00-0882	House, 1039 19th Street, South	1920-1930	Single Dwelling
00-0883	House, 1020 19th Street, South	1920-1935	Single Dwelling
00-0884	House, 1023 19th Street, South	1920-1935	Single Dwelling
00-0885	House, 1010 19th Street, South	1915-1930	Single Dwelling
00-0886	House, 1009 19th Street, South	1920-1930	Single Dwelling
00-0887	House, 1900 Joyce Street, South	1920-1935	Single Dwelling
00-0888	House, 1005 19th Street, South	1920-1930	Single Dwelling
00-0889	House, 1110 18th Street, South	1920-1935	Single Dwelling
00-0890	House, 1013 18th Street, South	1920-1930	Single Dwelling
00-0891	House, 1121 18th Street, South	1910-1925	Single Dwelling
00-0892	House, 1017 18th Street, South	1920-1930	Single Dwelling

ARLINGTON COUNTY SURVEY: WUZIT OF PRIMARY RESOURCE REPORT

VDHR ID #	PROPERTY NAME	YEAR BUILT	PRIMARY RESOURCE(S)
00-0893	House, 907 18th Street, South	1942-1943	Single Dwelling
00-0894	House, 1035 18th Street, South	1920-1935	Single Dwelling
00-0895	House, 911 18th Street, South	1942-1943	Single Dwelling
00-0896	House, 1012 18th Street, South	1920-1930	Single Dwelling
00-0897	House, 923 18th Street, South	1942-1943	Single Dwelling
00-0898	House, 1129 18th Street, South	1920-1935	Single Dwelling
00-0899	House, 931 18th Street, South	1942-1943	Single Dwelling
00-0900	House, 1114 18th Street, South	1925-1935	Single Dwelling
00-0901	House, 937 18th Street, South	1942-1943	Single Dwelling
00-0902	House, 1111 18th Street, South	1920-1930	Single Dwelling
00-0903	House, 1031 18th Street, South	1936-1942	Single Dwelling
00-0904	House, 1107 19th Street, South	1900-1910	Single Dwelling
00-0905	House, 1038 18th Street, South	1936-1942	Single Dwelling
00-0906	House, 901 18th Street, South	1942-1943	Single Dwelling
00-0907	House, 1106 18th Street, South	1936-1942	Single Dwelling
00-0908	House, 915 18th Street, South	1942-1943	Single Dwelling
00-0909	House, 1125 18th Street, South	1936-1942	Single Dwelling
00-0910	House, 919 18th Street, South	1942-1943	Single Dwelling
00-0911	House, 1106 17th Street, South	1925-1935	Single Dwelling
00-0912	House, 927 18th Street, South	1942-1943	Single Dwelling
00-0913	House, 1110 17th Street, South	1925-1935	Single Dwelling
00-0914	House, 1003 18th Street, South	1930-1935	Single Dwelling
00-0915	House, 1125 17th Street, South	1936-1942	Single Dwelling
00-0916	House, 1030 18th Street, South	1936-1942	Single Dwelling
00-0917	House, 1117 17th Street, South	1920-1935	Single Dwelling
00-0918	House, 1034 18th Street, South	1936-1942	Single Dwelling
00-0919	House, 1113 17th Street, South	1920-1935	Single Dwelling
00-0920	House, 1102 18th Street, South	1936-1942	Single Dwelling
00-0921	House, 1101 17th Street, South	1936-1942	Single Dwelling
00-0922	House, 1115 18th Street, South	1936-1942	Single Dwelling
00-0923	House, 1030 17th Street, South	1925-1940	Single Dwelling
00-0924	House, 1100 17th Street, South	1928	Single Dwelling
00-0925	House, 1022 17th Street, South	1936-1942	Single Dwelling
00-0926	House, 1114 17th Street, South	1920-1930	Single Dwelling
00-0927	House, 1001 17th Street, South	1936-1942	Single Dwelling
00-0928	House, 1118 17th Street, South	1920-1930	Single Dwelling
00-0929	House, 1009 17th Street, South	1936-1942	Single Dwelling
00-0930	House, 1121 17th Street, South	1936-1942	Single Dwelling
00-0931	House, 1017 17th Street, South	1936-1942	Single Dwelling
00-0932	House, 1109 17th Street, South	1920-1930	Single Dwelling
00-0933	House, 1025 17th Street, South	1936-1942	Single Dwelling
00-0934	House, 1038 17th Street, South	1920-1930	Single Dwelling
00-0935	House, 1033 17th Street, South	1936-1942	Single Dwelling
00-0936	House, 1026 17th Street, South	1920-1930	Single Dwelling
00-0937	House, 1130 Lynn Street, South	1915-1930	Single Dwelling
00-0938	House, 1002 17th Street, South	1920-1930	Single Dwelling
00-0939	House, 1129 16th Street, South	1920-1935	Single Dwelling
00-0940	House, 1005 17th Street, South	1936-1942	Single Dwelling
00-0941	House, 1033 16th Street, South	1941-1942	Single Dwelling
00-0942	House, 1013 17th Street, South	1936-1942	Single Dwelling
00-0943	House, 1029 16th Street, South	1941-1942	Single Dwelling
00-0944	House, 1021 17th Street, South	1936-1942	Single Dwelling
00-0945	House, 1013 16th Street, South	1941-1942	Single Dwelling
00-0946	House, 1029 17th Street, South	1936-1942	Single Dwelling
00-0947	House, 1005 16th Street, South	1941-1942	Single Dwelling
00-0948	House, 1037 17th Street, South	1936-1942	Single Dwelling
00-0949	House, 1000 16th Street, South	1936-1942	Single Dwelling
00-0950	House, 1126 16th Street, South	1936	Single Dwelling
00-0951	House, 1032 16th Street, South	1941-1942	Single Dwelling
00-0952	House, 1125 16th Street, South	1925-1935	Single Dwelling
00-0953	House, 1028 16th Street, South	1941-1942	Single Dwelling
00-0954	House, 1037 16th Street, South	1941-1942	Single Dwelling
00-0955	House, 1016 16th Street, South	1941-1942	Single Dwelling
00-0956	House, 1017 16th Street, South	1941-1942	Single Dwelling
00-0957	House, 1012 16th Street, South	1941-1942	Single Dwelling
00-0958	House, 1009 16th Street, South	1941-1942	Single Dwelling

ARLINGTON COUNTY SURVEY: WUZIT OF PRIMARY RESOURCE REPORT

VDHR ID #	PROPERTY NAME	YEAR BUILT	PRIMARY RESOURCE(S)
00-0959	House, 930 22nd Street, South	1936-1942	Single Dwelling
00-0960	House, 1001 16th Street, South	1941-1943	Single Dwelling
00-0961	House, 904 22nd Street, South	1936-1942	Single Dwelling
00-0962	House, 1036 16th Street, South	1941-1942	Single Dwelling
00-0963	House, 814 22nd Street, South	1936-1942	Single Dwelling
00-0964	House, 1024 16th Street, South	1941-1942	Single Dwelling
00-0965	House, 730 22nd Street, South	1936-1942	Single Dwelling
00-0966	House, 1020 16th Street, South	1941-1942	Single Dwelling
00-0967	House, 720 21st Street, South	1936-1942	Single Dwelling
00-0968	House, 1008 16th Street, South	1941-1942	Single Dwelling
00-0969	House, 715 21st Street, South	1936-1942	Single Dwelling
00-0970	House, 1004 16th Street, South	1941-1942	Single Dwelling
00-0971	House, 919 21st Street, South	1936-1942	Single Dwelling
00-0972	House, 933 22nd Street, South	1936-1942	Single Dwelling
00-0973	House, 931 16th Street, South	1943-1944	Single Dwelling
00-0974	House, 912 22nd Street, South	1936-1942	Single Dwelling
00-0975	House, 911 16th Street, South	1943-1944	Single Dwelling
00-0976	House, 826 22nd Street, South	1936-1942	Single Dwelling
00-0977	House, 907 16th Street, South	1943-1944	Single Dwelling
00-0978	House, 817 22nd Street, South	1936-1942	Single Dwelling
00-0979	House, 914 16th Street, South	1943-1944	Single Dwelling
00-0980	House, 714 22nd Street, South	1936-1940	Single Dwelling
00-0981	House, 926 16th Street, South	1943-1944	Single Dwelling
00-0982	House, 722 21st Street, South	1936-1942	Single Dwelling
00-0983	House, 2116 Kent Street, South	1936-1942	Single Dwelling
00-0984	House, 915 21st Street, South	1936-1942	Single Dwelling
00-0985	House, 1104-1106 16th Street, South	1936-1942	Multiple Dwelling
00-0986	House, 937 16th Street, South	1943-1944	Single Dwelling
00-0987	House, 1108-1110 16th Street, South	1936-1942	Multiple Dwelling
00-0988	House, 919 16th Street, South	1943	Single Dwelling
00-0989	House, 1100 21st Street, South	1920-1935	Single Dwelling
00-0990	House, 900 16th Street, South	1943	Single Dwelling
00-0991	House, 1101 21st Street, South	1936-1942	Single Dwelling
00-0992	House, 910 16th Street, South	1943	Single Dwelling
00-0993	House, 1035 21st Street, South	1936-1942	Single Dwelling
00-0994	House, 918 16th Street, South	1943	Single Dwelling
00-0995	House, 1038 21st Street, South	1920-1935	Single Dwelling
00-0996	House, 930 16th Street, South	1943	Single Dwelling
00-0997	House, 1729 Fillmore Street, South	1920-1935	Single Dwelling
00-0998	House, 1100-1102 16th Street, South	1936-1942	Multiple Dwelling
00-0999	House, 2919 Garfield Street, South	1920-1935	Single Dwelling
00-1000	House, 1112-1114 16th Street, South	1936-1942	Multiple Dwelling
00-1001	House, 3113 17th Road, South	1915-1930	Single Dwelling
00-1002	House, 1116-1118 16th Street, South	1936-1942	Multiple Dwelling
00-1003	House, 1739 Glebe Road, South	1943-1946	Single Dwelling
00-1004	House, 1105-1107 16th Street, South	1936-1942	Multiple Dwelling
00-1005	House, 3009 18th Street, South	1920-1935	Single Dwelling
00-1006	House, 1113-1115 16th Street, South	1936-1942	Multiple Dwelling
00-1007	House, 2921 18th Street, South	1920-1935	Single Dwelling
00-1008	House, 1114 21st Street, South	1936-1942	Single Dwelling
00-1009	House, 2909 18th Street, South	1920-1935	Single Dwelling
00-1010	House, 1004 21st Street, South	1936-1942	Single Dwelling
00-1011	House, 2809 18th Street, South	1920-1930	Single Dwelling
00-1012	House, 1109 21st Street, South	1920-1930	Single Dwelling
00-1013	House, 2900 18th Street, South	1936-1942	Single Dwelling
00-1014	House, 1039 21st Street, South	1936-1942	Single Dwelling
00-1015	House, 2914 18th Street, South	1936-1942	Single Dwelling
00-1016	House, 1732 Fillmore Street, South	1915-1925	Single Dwelling
00-1017	House, 1803 Glebe Road, South	1920-1935	Single Dwelling
00-1018	House, 3109 17th Road, South	1920-1930	Single Dwelling
00-1019	House, 2618 18th Street, South	1920-1935	Single Dwelling
00-1020	House, 1747 Glebe Road, South	1910-1925	Single Dwelling
00-1021	House, 2806 18th Street, South	1916-1925	Single Dwelling
00-1022	House, 3015 18th Street, South	1930-1936	Single Dwelling
00-1023	House, 2584 18th Street, South	1925-1940	Single Dwelling
00-1024	House, 3001 18th Street, South	1920-1930	Single Dwelling

ARLINGTON COUNTY SURVEY: WJZIT OF PRIMARY RESOURCE REPORT

VDHR ID #	PROPERTY NAME	YEAR BUILT	PRIMARY RESOURCE(S)
00-1025	House, 2711 19th Street, South	1920-1935	Single Dwelling
00-1026	House, 2901 18th Street, South	1920-1930	Single Dwelling
00-1027	House, 2901 19th Street, South	1924	Single Dwelling
00-1028	House, 2819 18th Street, South	1936-1942	Single Dwelling
00-1029	House, 3001 19th Street, South	1920-1935	Single Dwelling
00-1030	House, 2800 18th Street, South	1915-1925	Single Dwelling
00-1031	House, 3011 19th Street, South	1920-1935	Single Dwelling
00-1032	House, 2814 18th Street, South	1936-1942	Single Dwelling
00-1033	House, 936 16th Street, South	1943-1944	Single Dwelling
00-1034	House, 3000 18th Street, South	1915-1930	Single Dwelling
00-1035	House, 3527 Four Mile Run Drive	1880-1895	Single Dwelling
00-1036	House, 3008 18th Street, South	1920-1930	Single Dwelling
00-1037	House, 2612 Shirlington Road	1920-1935	Single Dwelling
00-1038	House, 3020 18th Street, South	1930	Single Dwelling
00-1039	House, 2528 Shirlington Road	1855-1870	Single Dwelling
00-1040	House, 2700 18th Street, South	1915-1930	Single Dwelling
00-1041	House, 3434 Kenwood Street, South	1925-1935	Single Dwelling
00-1042	House, 2601 19th Street, South	1920-1930	Single Dwelling
00-1043	House, 2807 24th Road, South	1920-1935	Single Dwelling
00-1044	House, 2701 19th Street, South	1936-1942	Single Dwelling
00-1045	House, 2325 Shirlington Road	1936-1942	Single Dwelling
00-1046	House, 2811 19th Street, South	1936-1942	Single Dwelling
00-1047	House, 1109-1111 16th Street, South	1936-1942	Multiple Dwelling
00-1048	House, 2909 19th Street, South	1915-1930	Single Dwelling
00-1049	House, 2229 Shirlington Road	1905-1915	Single Dwelling
00-1050	House, 2915 19th Street, South	1936-1942	Single Dwelling
00-1051	House, 2107 Shirlington Road	1920-1935	Single Dwelling
00-1052	House, 3007 19th Street, South	1919	Single Dwelling
00-1053	House, 2024 Glebe Road, South	1895-1910	Single Dwelling
00-1054	House, 2552 Shirlington Road	1915-1925	Single Dwelling
00-1055	House, 2819 21st Road, South	1920-1935	Single Dwelling
00-1056	House, 2701 24th Road, South	1915-1930	Single Dwelling
00-1057	House, 3403 18th Street, South	1920-1935	Single Dwelling
00-1058	House, 3116 24th Street, South	1910-1925	Single Dwelling
00-1059	House, 3506 18th Street, South	1920-1935	Single Dwelling
00-1060	House, 3010 22nd Street, South	1900-1910	Single Dwelling
00-1061	House, 2022 Kenmore Street, South	1905-1915	Single Dwelling
00-1062	House, 2110 Shirlington Road	1905-1920	Single Dwelling
00-1063	House, 3425 22nd Street, South	1920-1935	Single Dwelling
00-1064	House, 2050 Shirlington Road	1920-1935	Single Dwelling
00-1065	House, 3462 22nd Street, South	1920-1935	Single Dwelling
00-1066	House, 3405 18th Street, South	1910-1920	Single Dwelling
00-1067	House, 2213 Monroe Street, South	1920-1935	Single Dwelling
00-1068	House, 3406 18th Street, South	1920-1930	Single Dwelling
00-1069	House, 2424 Shirlington Road	1920-1930	Single Dwelling
00-1070	House, 2107 Kenmore Street, South	1915-1930	Single Dwelling
00-1071	House, 2110 Lowell Street, South	1925	Single Dwelling
00-1072	House, 1913 Kenmore Street, South	1880-1890	Single Dwelling
00-1073	House, 2217 Nelson Street, South	1920-1935	Single Dwelling
00-1074	House, 3450 22nd Street, South	1915-1925	Single Dwelling
00-1075	House, 3103 19th Street, South	1920-1935	Single Dwelling
00-1076	House, 2310 Nelson Street, South	1905-1920	Single Dwelling
00-1077	House, 3104 19th Street, South	1915-1930	Single Dwelling
00-1078	House, 3114 19th Street, South	1915-1925	Single Dwelling
00-1079	House, 2808 19th Street, South	1920-1935	Single Dwelling
00-1080	House, 2914 19th Street, South	1925-1935	Single Dwelling
00-1081	House, 2813 20th Street, South	1920-1935	Single Dwelling
00-1082	House, 2809 20th Street, South	1921	Single Dwelling
00-1083	House, 2906 20th Street, South	1915-1930	Single Dwelling
00-1084	House, 2901 20th Street, South	1915-1925	Single Dwelling
00-1085	House, 1918 Glebe Road, South	1915-1930	Single Dwelling
00-1086	House, 2021 Fillmore Street, South	1910-1920	Single Dwelling
00-1087	House, 514 26th Street, South	1920-1935	Single Dwelling
00-1088	House, 508 26th Street, South	1920-1935	Single Dwelling
00-1089	House, 518 26th Street, South	1905-1920	Single Dwelling
00-1090	House, 522 26th Street, South	1928	Single Dwelling

ARLINGTON COUNTY SURVEY: WUZIT OF PRIMARY RESOURCE REPORT

VDHR ID #	PROPERTY NAME	YEAR BUILT	PRIMARY RESOURCE(S)
00-1091	House, 610 26th Street, South	1920	Single Dwelling
00-1092	House, 600 26th Street, South	1924	Single Dwelling
00-1093	House, 626 26th Street, South	1923-1924	Single Dwelling
00-1094	House, 618 26th Street, South	1925-1935	Single Dwelling
00-1095	House, 930 26th Street, South	1920-1936	Single Dwelling
00-1096	House, 936 26th Street, South	1920-1930	Single Dwelling
00-1097	House, 2402 Joyce Street, South	1928	Single Dwelling
00-1098	House, 1000 26th Street, South	1930	Single Dwelling
00-1099	House, 2312 Joyce Street, South	1920-1935	Single Dwelling
00-1100	House, 2306 Joyce Street, South	1920-1935	Single Dwelling
00-1101	House, 1601 Arlington Ridge Road, South	1910-1920	Single Dwelling
00-1102	Arna Valley Herfurth's Addition,	1940	Multiple Dwelling
00-1103	House, 2701 Glebe Road, South	1938	Single Dwelling
00-1104	Long Branch Park, Subtype One	1936-1942	Multiple Dwelling
00-1105	Arna Valley Herfurth's Addition, Apartment Building I	1936-1942	Multiple Dwelling
00-1106	Long Branch Park, Subtype Two	1936-1942	Multiple Dwelling
00-1107	Long Branch Park, Subtype Three	1936-1942	Multiple Dwelling
00-1108	Long Branch Park, Subtype Four	1936-1942	Multiple Dwelling
00-1109	House, 2607 Troy Street, South	1936-1942	Single Dwelling
00-1110	Columbia Heights, Subtype One	1942-1952	Multiple Dwelling
00-1111	Columbia Heights, Subtype Two	1942-1950	Multiple Dwelling
00-1112	Columbia Heights, Subtype Three	1942-1952	Multiple Dwelling
00-1113	Columbia Heights, Subtype Four	1942-1950	Multiple Dwelling
00-1114	Columbia Heights, Sections 2 & 3	1942-1950	Multiple Dwelling
00-1115	Greenbrier Gardens	1942-1950	Multiple Dwelling
00-1116	Columbia Heights, Section 1	1942-1950	Multiple Dwelling
00-1117	Magnolia Gardens	1942-1950	Multiple Dwelling
00-1118	Park Glen Condominiums	1945	Multiple Dwelling
00-1119	House, 2506 Eads Street, South	1920-1935	Single Dwelling
00-1120	House, 2500 Eads Street, South	1925-1936	Single Dwelling
00-1121	House, 2416 Eads Street, South	1920-1935	Single Dwelling
00-1122	House, 2412 Eads Street, South	1915-1925	Single Dwelling
00-1123	House, 500 25th Street, South	1925-1935	Single Dwelling
00-1124	House, 2320 Eads Street, South	1920-1935	Single Dwelling
00-1125	House, 643 23rd Street, South	1924-1926	Single Dwelling
00-1126	House, 647 23rd Street, South	1920-1935	Single Dwelling
00-1127	House, 635 23rd Street, South	1925	Single Dwelling
00-1128	House, 639 23rd Street, South	1926-1933	Single Dwelling
00-1129	House, 627 23rd Street, South	1920-1935	Single Dwelling
00-1130	House, 631 23rd Street, South	1920-1930	Single Dwelling
00-1131	Calvary United Methodist Church	1929	Church
	Calvary Methodist Protestant Church		
00-1132	House, 634 23rd Street, South	1920-1930	Single Dwelling
00-1133	Nellie Custis School	1915-1920	School
00-1134	House, 630 23rd Street, South	1920-1930	Single Dwelling
00-1135	House, 626 23rd Street, South	1920-1935	Single Dwelling
00-1136	House, 610-612 23rd Street, South	1925-1936	Multiple Dwelling
00-1137	House, 614 23rd Street, South	1920-1935	Single Dwelling
00-1138	House, 604-606 23rd Street, South	1925-1936	Multiple Dwelling
00-1139	House, 551 23rd Street, South	1920-1935	Single Dwelling
	By Chance Antiques		
00-1140	House, 600-602 23rd Street, South	1925-1936	Multiple Dwelling
00-1141	House, 821 23rd Street, South	1918-1922	Single Dwelling
00-1142	House, 1101 23rd Street, South	1925-1935	Single Dwelling
00-1143	House, 1027 23rd Street, South	1920-1935	Single Dwelling
00-1144	House, 2208 Knoll Street, South	1925-1935	Single Dwelling
00-1145	House, 2206 Knoll Street, South	1933	Single Dwelling
00-1146	House, 2201 Knoll Street, South	1934	Single Dwelling
00-1147	House, 1026 21st Street, South	1920-1935	Single Dwelling
00-1148	Lomax A.M.E. Zion Church Cemetery	1906-1980	Cemetery
00-1149	House, 2400 Ives Street, South	1930-1935	Single Dwelling
00-1150	House, 3133 Glebe Road, South	1920-1930	Single Dwelling
00-1151	House, 3145 Glebe Road, South	1920-1935	Single Dwelling
00-1152	House, 2710 Joyce Street, South	1930-1936	Single Dwelling

ARLINGTON COUNTY SURVEY: WUZIT OF PRIMARY RESOURCE REPORT

VDHR ID #	PROPERTY NAME	YEAR BUILT	PRIMARY RESOURCE(S)
00-1153	House, 2800 Joyce Street, South	1920-1935	Single Dwelling
00-1154	House, 2700 Joyce Street, South	1925-1935	Single Dwelling
00-1155	House, 900 28th Street, South	1920-1935	Single Dwelling
00-1156	House, 2723 June Street, South	1920-1930	Single Dwelling
00-1157	House, 2819 Joyce Street, South	1925-1935	Single Dwelling
00-1158	House, 2615 Joyce Street, South	1926	Single Dwelling
00-1159	House, 2721 June Street, South	1925-1935	Single Dwelling
00-1160	House, 2609 Kent Street, South	1920-1935	Single Dwelling
00-1161	House, 2601 Joyce Street, South	1925-1935	Single Dwelling
00-1162	House, 2613 Kent Street, South	1920-1930	Single Dwelling
00-1163	House, 2619 Joyce Street, South	1920-1935	Single Dwelling
00-1164	House, 2612 Kent Street, South	1925-1935	Single Dwelling
00-1165	House, 1024 Oakcrest Road, South	1925-1935	Single Dwelling
00-1166	House, 2616 Kent Street, South	1925-1935	Single Dwelling
00-1167	House, 2617 Kent Street, South	1925-1936	Single Dwelling
00-1168	House, 2626 Kent Street, South	1925-1935	Single Dwelling
00-1169	House, 2023 Kent Street, South	1920-1927	Single Dwelling
00-1170	House, 2644 Kent Street, South	1927	Single Dwelling
00-1171	House, 2622 Kent Street, South	1932	Single Dwelling
00-1172	House, 1219 26th Road, South	1925-1935	Single Dwelling
00-1173	House, 2629 Lynn Street, South	1925-1936	Single Dwelling
00-1174	House, 1200 26th Street, South	1925-1935	Single Dwelling
00-1175	House, 2601 Lynn Street, South	1920-1935	Single Dwelling
00-1176	House, 2513 Lynn Street, South	1927	Single Dwelling
00-1177	House, 2507 Lynn Street, South	1925-1936	Single Dwelling
00-1178	House, 2506 Lynn Street, South	1925-1935	Single Dwelling
00-1179	House, 2500 Lynn Street, South	1920-1935	Single Dwelling
00-1180	House, 2415 Lynn Street, South	1925-1935	Single Dwelling
00-1181	House, 2430 Lynn Street, South	1925-1936	Single Dwelling
00-1182	House, 1025 Oakcrest Road, South	1932	Single Dwelling
00-1183	House, 1017 Oakcrest Road, South	1925-1936	Single Dwelling
00-1184	House, 1111 Oakcrest Road, South	1925-1935	Single Dwelling
00-1185	House, 1110 Oakcrest Road, South	1925-1936	Single Dwelling
00-1186	House, 1200 Oakcrest Street, South	1936-1942	Single Dwelling
00-1187	House, 1107 Oakcrest Road, South	1925-1936	Single Dwelling
00-1188	House, 1204 Oakcrest Street, South	1925-1936	Single Dwelling
00-1189	House, 1123 Oakcrest Road, South	1925-1936	Single Dwelling
00-1190	House, 1210 Oakcrest Street, South	1920-1930	Single Dwelling
00-1191	House, 1208 Oakcrest Street, South	1920-1935	Single Dwelling
00-1192	House, 1212 Oakcrest Street, South	1925-1935	Single Dwelling
00-1193	House, 1215 25th Street, South	1937	Single Dwelling
00-1194	House, 2401 June Street, South	1925-1935	Single Dwelling
00-1195	House, 2403 June Street, South	1925-1936	Single Dwelling
00-1196	House, 1020 26th Street, South	1925-1936	Single Dwelling
00-1197	House, 1232 Oakcrest Road, South	1920-1936	Single Dwelling
00-1198	House, 1228 Oakcrest Street, South	1925-1935	Single Dwelling
00-1199	Office, 2303 Oakcrest Road, South	1930	Office/Office Bldg.
00-1200	Office, 2301 Arlington Ridge Road, South	1925-1935	Office/Office Bldg.
00-1201	Office, 2219 Arlington Ridge Road, South	1922	Office/Office Bldg.
00-1202	House, 2201 Arlington Ridge Road, South	1910-1920	Single Dwelling
00-1203	House, 2115 Arlington Ridge Road, South	1915-1925	Single Dwelling
00-1204	House, 2009 Arlington Ridge Road, South	1920-1935	Single Dwelling
00-1205	House, 1935 Arlington Ridge Road, South	1920-1935	Single Dwelling
00-1206	House, 1941 Arlington Ridge Road, South	1915-1930	Single Dwelling
00-1207	House, 1915 Arlington Ridge Road, South	1914-1915	Single Dwelling
00-1208	House, 1927 Arlington Ridge Road, South	1900-1915	Single Dwelling

ARLINGTON COUNTY SURVEY: WUZIT OF PRIMARY RESOURCE REPORT

VDHR ID #	PROPERTY NAME	YEAR BUILT	PRIMARY RESOURCE(S)
00-1209	House, 1807 Arlington Ridge Road, South	1915-1925	Single Dwelling
00-1210	House, 1905 Arlington Ridge Road, South	1918	Single Dwelling
00-1211	House, 1525 Arlington Ridge Road, South	1882	Single Dwelling
00-1212	House, 1819 Arlington Ridge Road, South	1901-1902	Single Dwelling
00-1213	Pool House, 1301 Arlington Ridge Road, South	1925-1936	Pool House
00-1214	Ridge House Condominiums House, 3801 8th Street, South	1920-1935	Single Dwelling
00-1215	House, 2121 Randolph Street, South	1946	Single Dwelling
00-1216	House, 1531 13th Road, South	1909	Single Dwelling

761 RECORDS IN THIS REPORT

**ARLINGTON COUNTY SURVEY:
INVENTORY OF ALL PROPERTIES BY DATE WITH STYLE**

09/01/1996

ARLINGTON COUNTY SURVEY: REPORT OF ALL PROPERTIES BY DATE

VDHR ID #	PROPERTY NAME	ADDRESS	PRIMARY RESOURCE	YEAR BUILT	ARCHITECTURAL STYLE
00-0009	Ball-Sellers House	5620 S. Third Street	Single Dwelling	1742-1770	Federal
00-0537	Ball-Carlin Cemetery	Corner of S. Kensington & S. 4th streets	Cemetery	1766	No Style Listed
00-0022	Southwest #5 Boundary Marker of the Original District of Columbia	NE of King Street and Walter Reed Drive	Monument/Marker	1792	No Style Listed
	SW5, Jurisdiction Stone	Wakefield		Leesburg Pike 200 ft N. of S.	
	Southwest #6 Boundary Marker of the Original District of Columbia	In median strip on S. Jefferson Street			
	SW6, Jurisdiction Stone	Behind 3101 S. Manchester St.			
	Southwest #7 Boundary Marker of the Original District of Columbia				
	SW7, Jurisdiction Stone				
	Southwest #4 Boundary Marker of the Original District of Columbia				
	SW4, Jurisdiction Stone				
00-1039	House, 2528 Shirlington Road	2528 Shirlington Road	Single Dwelling	1855-1870	Gothic Revival
00-0534	Eastlawn	301 S. Kensington Street	Single Dwelling	1868	Colonial Revival
	Stetson House	301 S. Kensington Street			
00-0016	Drew House, Charles Richard	2505 S. First Street	Single Dwelling	1880-1895	Queen Anne
00-0503	House, 2237 Shirlington Road	2237 Shirlington Road	Single Dwelling	1880-1895	Gothic Revival
00-0504	House, 2249 Shirlington Road	2249 Shirlington Road	Single Dwelling	1880-1895	Queen Anne
00-0509	House, 5809 3rd Street, South	5809 S. 3rd Street	Single Dwelling	1880-1890	Queen Anne
00-0719	House, 721 20th Street, South	721 S. 20th Street	Single Dwelling	1880-1895	Italianate
00-0831	House, 1000 20th Street, South	1000 S. 20th Street	Single Dwelling	1880-1910	Queen Anne
00-1035	House, 3527 Four Mile Run Drive	3527 Four Mile Run Drive	Single Dwelling	1880-1895	Colonial Revival
00-1072	House, 1913 Kenmore Street, South	1913 S. Kenmore Street	Single Dwelling	1880-1890	Gothic Revival
00-0515	Gray House, Harry	1005 S. Quinn Street	Single Dwelling	1881	Italianate
00-1211	House, 1525 Arlington Ridge Road, South	1525 S. Arlington Ridge Road	Single Dwelling	1882	Other
00-0529	House, 5500 5th Street, South	5500 S. 5th Street	Single Dwelling	1887-1888	Queen Anne
00-0078	Backus House	5432 S. 5th Street	Single Dwelling	1890-1906	Bungalow/Craftsman
00-0482	House, 1932 Langley Street, South	1932 S. Langley Street	Single Dwelling	1890-1910	Late Victorian
00-0483	House, 2031 Langley Street, South	2031 S. Langley Street	Single Dwelling	1890-1910	Italianate

09/01/1996

ARLINGTON COUNTY SURVEY: REPORT OF ALL PROPERTIES BY DATE

VDHR ID #	PROPERTY NAME	ADDRESS	PRIMARY RESOURCE	YEAR BUILT	ARCHITECTURAL STYLE
00-0486	House, 1946 Lowell Street, South	1946 S. Lowell Street	Single Dwelling	1890-1910	Colonial Revival
00-0528	House, 5704 5th Street, South	5704 S. 5th Street	Single Dwelling	1890-1900	Queen Anne
00-0011	Hume School	1805 S. Arlington Ridge Road	School	1891	Queen Anne
00-0039	Carlin Hall	5711 S. 4th Street	Meeting Hall	1892	Italianate
	Curtis Hall	5711 S. 4th Street			
	Carlin Community Hall				
	Glencarlyn School				
	Glencarlyn Recreation Center				
00-0480	House, 1906 Langley Street, South	1906 S. Langley Street	Single Dwelling	1895-1910	Queen Anne
00-0505	House, 2411 Shirlington Road	2411 Shirlington Road	Single Dwelling	1895-1910	Queen Anne
00-1053	House, 2024 Glebe Road, South	2024 S. Glebe Road	Single Dwelling	1895-1910	Other
00-0510	Burdette House, General	5627 S. 3rd Street	Single Dwelling	1897	Queen Anne
00-0487	House, 1939 Lowell Street, South	1939 S. Lowell Street	Single Dwelling	1900-1920	Bungalow/Craftsman
00-0518	House, 1010 Rolfe Street, South	1010 S. Rolfe Street	Single Dwelling	1900-1920	Shingle Style
00-0541	House, 804 25th Street, South	804 S. 25th Street	Single Dwelling	1900-1920	Bungalow/Craftsman
00-0589	House, 600 24th Street, South	600 S. 24th Street	Single Dwelling	1900-1920	Colonial Revival
00-0592	House, 526 24th Street, South	526 S. 24th Street	Single Dwelling	1900-1920	Queen Anne
00-0623	House, 835 22nd Street, South	835 S. 22nd Street	Single Dwelling	1900-1915	Queen Anne
00-0904	House, 1107 19th Street, South	1107 S. 19th Street	Single Dwelling	1900-1910	Other
00-1060	House, 3010 22nd Street, South	3010 S. 22nd Street	Single Dwelling	1900-1910	Colonial Revival
00-1208	House, 1927 Arlington Ridge Road, South	1927 S. Arlington Ridge Road	Single Dwelling	1900-1915	Bungalow/Craftsman
00-1212	House, 1819 Arlington Ridge Road, South	1819 S. Arlington Ridge Road	Single Dwelling	1901-1902	Other
00-0792	House, 930 18th Street, South Smith House	930 S. 18th Street	Single Dwelling	1903	Colonial Revival
00-0496	House, 1907 Monroe Street, South	1902 S. Monroe Street	Single Dwelling	1905-1920	Colonial Revival
00-0502	House, 1910 Nelson Street, South	1910 S. Nelson Street	Single Dwelling	1905-1915	Bungalow/Craftsman
00-0507	House, 2118 Shirlington Road	2118 Shirlington Road	Single Dwelling	1905-1920	Bungalow/Craftsman
00-0514	St. John's Baptist Church	1905 Columbia Pike	Church	1905	Gothic Revival
00-0516	House, 1006 Rolfe Street, South	1006 S. Rolfe Street	Single Dwelling	1905-1915	Bungalow/Craftsman
00-0530	House, 645 25th Street, South	645 S. 25th Street	Single Dwelling	1905-1925	Queen Anne
00-0765	House, 815 19th Street, South	815 S. 19th Street	Single Dwelling	1905-1920	Colonial Revival
00-1049	House, 2229 Shirlington Road	2229 Shirlington Road	Single Dwelling	1905-1915	Other
00-1061	House, 2022 Kenmore Street, South	2022 S. Kenmore Street	Single Dwelling	1905-1915	Bungalow/Craftsman
00-1062	House, 2110 Shirlington Road	2110 Shirlington Road	Single Dwelling	1905-1920	Other
00-1076	House, 2310 Nelson Street, South	2310 S. Nelson Street	Single Dwelling	1905-1920	Other
00-1089	House, 518 26th Street, South	518 S. 26th Street	Single Dwelling	1905-1920	Bungalow/Craftsman
00-1148	Lomax A.M.E. Zion Church Cemetery	2704 S. 24th Road	Cemetery	1906-1980	No Style Listed
00-0040	Barcroft Community House	800 S. Buchanan Street	Meeting Hall	1908	Gothic Revival
	Barcroft School House				
	St. Paul's Episcopal Church				
00-1216	House, 1531 13th Road, South	1531 S. 13th Road	Single Dwelling	1909	Bungalow/Craftsman
00-0481	House, 1914 Langley Street, South	1914 S. Langley Street	Single Dwelling	1910-1925	Bungalow/Craftsman
00-0484	House, 1925 Langley Street, South	1925 S. Langley Street	Single Dwelling	1910-1925	Colonial Revival

09/01/1996

ARLINGTON COUNTY SURVEY: REPORT OF ALL PROPERTIES BY DATE

VDHR ID #	PROPERTY NAME	ADDRESS	PRIMARY RESOURCE	YEAR BUILT	ARCHITECTURAL STYLE
00-0485	House, 1913 Langley Street, South	1913 S. Langley Street	Single Dwelling	1910-1925	Colonial Revival
00-0495	House, 1913 Monroe Street, South	1913 S. Monroe Street	Single Dwelling	1910-1925	Bungalow/Craftsman
00-0506	House, 2445 Kenwood Street, South	2445 S. Kenwood Street	Single Dwelling	1910-1925	Bungalow/Craftsman
00-0513	House, 909 Scott Street, South	909 S. Scott Street	Single Dwelling	1910-1925	Bungalow/Craftsman
00-0517	House, 1013 Rolfe Street, South	1013 S. Rolfe Street	Single Dwelling	1910-1925	Bungalow/Craftsman
00-0519	House, 1101 Rolfe Street, South	1101 S. Rolfe Street	Single Dwelling	1910-1925	Bungalow/Craftsman
00-0521	House, 1018 Rolfe Street, South	1018 S. Rolfe Street	Single Dwelling	1910-1925	Bungalow/Craftsman
00-0523	House, 1806 12th Street, South	1806 S. 12th Street	Single Dwelling	1910-1925	Bungalow/Craftsman
00-0533	House, 5808 3rd Street, South	5808 S. 3rd Street	Single Dwelling	1910-1925	Bungalow/Craftsman
00-0535	House, 5823 3rd Street, South	5823 S. 3rd Street	Single Dwelling	1910-1925	Bungalow/Craftsman
00-0571	House, 801 23rd Street, South	801 S. 23rd Street	Single Dwelling	1910-1925	Bungalow/Craftsman
00-0617	House, 810 22nd Street, South	810 S. 22nd Street	Single Dwelling	1910-1925	Bungalow/Craftsman
00-0621	House, 833 22nd Street, South	833 S. 22nd Street	Single Dwelling	1910-1925	Bungalow/Craftsman
00-0700	House, 904 21st Street, South	904 S. 21st Street	Single Dwelling	1910	Bungalow/Craftsman
00-0727	House, 633 20th Street, South	633 S. 20th Street	Single Dwelling	1910-1920	Other
00-0729	House, 620 20th Street, South	620 S. 20th Street	Single Dwelling	1910-1925	Bungalow/Craftsman
00-0731	House, 607 20th Street, South	607 S. 20th Street	Single Dwelling	1910-1925	Other
00-0789	House, 900 18th Street, South	900 S. 18th Street	Single Dwelling	1910-1925	Bungalow/Craftsman
00-0793	House, 820 18th Street, South	820 S. 18th Street	Single Dwelling	1910-1925	Bungalow/Craftsman
00-0805	House, 622 18th Street, South	622 S. 18th Street	Single Dwelling	1910-1925	Other
00-0891	House, 1121 18th Street, South	1121 S. 18th Street	Single Dwelling	1910-1925	Prairie School
00-1020	House, 1747 Glebe Road, South	1747 S. Glebe Road	Single Dwelling	1910-1925	Bungalow/Craftsman
00-1058	House, 3116 24th Street, South	3116 S. 24th Street	Single Dwelling	1910-1925	Colonial Revival
00-1066	House, 3405 18th Street, South	3405 S. 18th Street	Single Dwelling	1910-1925	Bungalow/Craftsman
00-1086	House, 2021 Fillmore Street, South	2021 S. Fillmore Street	Single Dwelling	1910-1920	Colonial Revival
00-1101	House, 1601 Arlington Ridge Road, South	1601 S. Arlington Ridge Road	Single Dwelling	1910-1920	Colonial Revival
00-1202	House, 2201 Arlington Ridge Road, South	2201 S. Arlington Ridge Road	Single Dwelling	1910-1920	Colonial Revival
00-0785	House, 602 19th Street, South	602 S. 19th Street	Single Dwelling	1910-1920	Bungalow/Craftsman
00-0595	House, 633 22nd Street, South	633 S. 22nd Street	Single Dwelling	1912	Colonial Revival
00-1207	House, 1915 Arlington Ridge Road, South	1915 S. Arlington Ridge Road	Single Dwelling	1913	Prairie School
00-0491	House, 2031 Lincoln Street, South	2031 S. Lincoln Street	Single Dwelling	1914-1915	Colonial Revival
00-0511	House, 1827 Columbia Pike	1827 Columbia Pike	Single Dwelling	1915-1930	Bungalow/Craftsman
00-0526	House, 1121 Quinn Street, South	1121 S. Quinn Street	Single Dwelling	1915-1930	Queen Anne
00-0536	House, 5738 3rd Street, South	5738 S. 3rd Street	Single Dwelling	1915-1930	Bungalow/Craftsman
00-0575	House, 637 24th Street, South	637 S. 24th Street	Single Dwelling	1915-1930	Bungalow/Craftsman
00-0587	House, 2320 Fern Street, South	2320 S. Fern Street	Single Dwelling	1915-1930	Bungalow/Craftsman
00-0591	House, 530 24th Street, South	530 S. 24th Street	Single Dwelling	1915-1930	Bungalow/Craftsman
00-0593	House, 647 22nd Street, South	647 S. 22nd Street	Single Dwelling	1915-1930	Bungalow/Craftsman
00-0602	House, 2206 Fern Street, South	2206 S. Fern Street	Single Dwelling	1915-1930	Bungalow/Craftsman
00-0604	House, 701 22nd Street, South	701 S. 22nd Street	Single Dwelling	1915-1930	Bungalow/Craftsman
00-0605	House, 2106 Grant Street, South	2106 S. Grant Street	Single Dwelling	1915-1930	Bungalow/Craftsman
00-0609	House, 716 22nd Street, South	716 S. 22nd Street	Single Dwelling	1915-1930	Bungalow/Craftsman
00-0610	House, 722 22nd Street, South	722 S. 22nd Street	Single Dwelling	1915-1925	Prairie School
00-0612	House, 739 22nd Street, South	739 S. 22nd Street	Single Dwelling	1915-1930	Colonial Revival
00-0613	House, 800 22nd Street, South	800 S. 22nd Street	Single Dwelling	1915-1930	Bungalow/Craftsman

ARLINGTON COUNTY SURVEY: REPORT OF ALL PROPERTIES BY DATE

VDR ID #	PROPERTY NAME	ADDRESS	PRIMARY RESOURCE	YEAR BUILT	ARCHITECTURAL STYLE
00-0615	House, 806 22nd Street, South	806 S. 22nd Street	Single Dwelling	1915-1930	Bungalow/Craftsman
00-0620	House, 821 22nd Street, South	821 S. 22nd Street	Single Dwelling	1915-1930	Other
00-0624	House, 830 22nd Street, South	830 S. 22nd Street	Single Dwelling	1915-1930	Colonial Revival
00-0626	House, 838 22nd Street, South	838 S. 22nd Street	Single Dwelling	1915-1930	Bungalow/Craftsman
00-0630	House, 637 25th Street, South	637 S. 25th Street	Single Dwelling	1915-1930	Tudor Revival
00-0634	House, 625 25th Street, South	625 S. 25th Street	Single Dwelling	1915-1930	Colonial Revival
00-0638	House, 615 25th Street, South	615 S. 25th Street	Single Dwelling	1915-1930	Bungalow/Craftsman
00-0640	House, 2506 Fern Street, South	2506 S. 25th Street	Single Dwelling	1915-1930	Bungalow/Craftsman
00-0642	House, 508 25th Street, South	508 S. Fern Street	Single Dwelling	1915-1930	Bungalow/Craftsman
00-0655	House, 518 24th Street, South	518 S. 24th Street	Single Dwelling	1915-1930	Bungalow/Craftsman
00-0658	House, 505 24th Street, South	505 S. 24th Street	Single Dwelling	1915-1930	Bungalow/Craftsman
00-0680	House, 704 21st Street, South	704 S. 21st Street	Single Dwelling	1915-1930	Bungalow/Craftsman
00-0682	House, 719 21st Street, South	719 S. 21st Street	Single Dwelling	1915-1930	Bungalow/Craftsman
00-0684	House, 721 21st Street, South	721 S. 21st Street	Single Dwelling	1915-1930	Bungalow/Craftsman
00-0692	House, 823 21st Street, South	823 S. 21st Street	Single Dwelling	1915-1930	Bungalow/Craftsman
00-0694	House, 827 21st Street, South	827 S. 21st Street	Single Dwelling	1915-1930	Bungalow/Craftsman
00-0698	House, 830 21st Street, South	830 S. 21st Street	Single Dwelling	1915-1930	Bungalow/Craftsman
00-0710	House, 804 20th Street, South	804 S. 20th Street	Single Dwelling	1915-1930	Bungalow/Craftsman
00-0711	House, 801 20th Street, South	801 S. 20th Street	Single Dwelling	1915-1930	Bungalow/Craftsman
00-0712	House, 823 20th Street, South	823 S. 20th Street	Single Dwelling	1915-1930	Bungalow/Craftsman
00-0723	House, 639 20th Street, South	639 S. 20th Street	Single Dwelling	1915-1930	Bungalow/Craftsman
00-0746	House, 928 19th Street, South	928 S. 19th Street	Single Dwelling	1915-1930	Bungalow/Craftsman
00-0761	House, 816 19th Street, South	816 S. 19th Street	Single Dwelling	1915-1930	Bungalow/Craftsman
00-0782	House, 635 19th Street, South	635 S. 19th Street	Single Dwelling	1915-1930	Bungalow/Craftsman
00-0794	House, 912 18th Street, South	912 S. 18th Street	Single Dwelling	1915-1930	Tudor Revival
00-0800	House, 806 18th Street, South	806 S. 18th Street	Single Dwelling	1915-1930	Other
00-0802	House, 722 18th Street, South	722 S. 18th Street	Single Dwelling	1915-1930	Bungalow/Craftsman
00-0804	House, 714 18th Street, South	714 S. 18th Street	Single Dwelling	1915-1930	Bungalow/Craftsman
00-0810	House, 606 18th Street, South	606 S. 18th Street	Single Dwelling	1915-1930	Bungalow/Craftsman
00-0841	House, 1011 20th Street, South	1011 S. 20th Street	Single Dwelling	1915-1930	Colonial Revival
00-0877	House, 1119 19th Street, South	1119 S. 19th Street	Single Dwelling	1915-1930	Bungalow/Craftsman
00-0885	House, 1010 19th Street, South	1010 S. 19th Street	Single Dwelling	1915-1930	Other
00-0937	House, 1130 Lynn Street, South	1130 S. Lynn Street	Single Dwelling	1915-1930	Bungalow/Craftsman
00-1001	House, 3113 17th Road, South	3113 S. 17th Road	Single Dwelling	1915-1930	Other
00-1016	House, 1732 Fillmore Street, South	1732 S. Fillmore Street	Single Dwelling	1915-1930	Bungalow/Craftsman
00-1030	House, 2800 18th Street, South	2800 S. 18th Street	Single Dwelling	1915-1925	Bungalow/Craftsman
00-1034	House, 3000 18th Street, South	3000 S. 18th Street	Single Dwelling	1915-1925	Bungalow/Craftsman
00-1040	House, 2700 18th Street, South	2700 S. 18th Street	Single Dwelling	1915-1930	Bungalow/Craftsman
00-1048	House, 2909 19th Street, South	2909 S. 19th Street	Single Dwelling	1915-1930	Colonial Revival
00-1054	House, 2552 Shirlington Road	2552 Shirlington Road	Single Dwelling	1915-1930	Bungalow/Craftsman
00-1056	House, 2701 24th Road, South	2701 S. 24th Road	Single Dwelling	1915-1930	Bungalow/Craftsman

ARLINGTON COUNTY SURVEY: REPORT OF ALL PROPERTIES BY DATE

VDHR ID #	PROPERTY NAME	ADDRESS	PRIMARY RESOURCE	YEAR BUILT	ARCHITECTURAL STYLE
00-1070	House, 2107 Kenmore Street, South	2107 S. Kenmore Street	Single Dwelling	1915-1930	Bungalow/Craftsman
00-1074	House, 3450 22nd Street, South	3450 S. 22nd Street	Single Dwelling	1915-1925	Bungalow/Craftsman
00-1077	House, 3104 19th Street, South	3104 S. 19th Street	Single Dwelling	1915-1930	Other
00-1078	House, 3114 19th Street, South	3114 S. 19th Street	Single Dwelling	1915-1925	Bungalow/Craftsman
00-1083	House, 2906 20th Street, South	2906 S. 20th Street	Single Dwelling	1915-1930	Colonial Revival
00-1084	House, 2901 20th Street, South	2901 S. 20th Street	Single Dwelling	1915-1925	Bungalow/Craftsman
00-1085	House, 1918 Glebe Road, South	1918 S. Glebe Road	Single Dwelling	1915-1930	Bungalow/Craftsman
00-1122	House, 2412 Eads Street, South	2412 S. Eads Street	Single Dwelling	1915-1925	Bungalow/Craftsman
00-1133	Nellie Custis School	750 S. 23rd Street	School	1915-1920	Classical Revival
00-1203	House, 2115 Arlington Ridge Road, South	2115 S. Arlington Ridge Road	Single Dwelling	1915-1925	Bungalow/Craftsman
00-1206	House, 1941 Arlington Ridge Road, South	1941 S. Arlington Ridge Road	Single Dwelling	1915-1930	Bungalow/Craftsman
00-1209	House, 1807 Arlington Ridge Road, South	1807 S. Arlington Ridge Road	Single Dwelling	1915-1925	Bungalow/Craftsman
00-0616	House, 809 22nd Street, South	809 S. 22nd Street	Single Dwelling	1916	Bungalow/Craftsman
00-0787	House, 924 18th Street, South	924 S. 18th Street	Single Dwelling	1916-1917	Bungalow/Craftsman
00-1021	House, 2806 18th Street, South	2806 S. 18th Street	Single Dwelling	1916-1925	Bungalow/Craftsman
00-0590	House, 612 24th Street, South	612 S. 24th Street	Single Dwelling	1917	Bungalow/Craftsman
00-0695	House, 817 21st Street, South	817 S. 21st Street	Single Dwelling	1917	Bungalow/Craftsman
00-0784	House, 625 19th Street, South	625 S. 19th Street	Single Dwelling	1917-1930	Bungalow/Craftsman
00-0031	House, 3014 22nd Street, South	3014 S. 22nd Street	Single Dwelling	1918	Colonial Revival
00-0614	House, 801 22nd Street, South	801 S. 22nd Street	Single Dwelling	1918-1930	Bungalow/Craftsman
00-1141	House, 821 23rd Street, South	821 S. 23rd Street	Single Dwelling	1918-1922	Bungalow/Craftsman
00-1210	House, 1905 Arlington Ridge Road, South	1905 S. Arlington Ridge Road	Single Dwelling	1918	Bungalow/Craftsman
00-0598	House, 620 22nd Street, South	620 S. 22nd Street	Single Dwelling	1919-1921	Prairie School
00-0690	House, 808 21st Street, South	808 S. 21st Street	Single Dwelling	1919-1920	Bungalow/Craftsman
00-1052	House, 3007 19th Street, South	3007 S. 19th Street	Single Dwelling	1919	Bungalow/Craftsman
00-0030	House, 914 19th Street, South	914 S. 19th Street	Single Dwelling	1920-1935	Bungalow/Craftsman
00-0047	House, 712 24th Street, South	712 S. 24th Street	Single Dwelling	1920-1935	Other
00-0048	House, 716 24th Street, South	716 S. 24th Street	Single Dwelling	1920-1935	Colonial Revival
00-0051	House, 828 24th Street, South	828 S. 24th Street	Single Dwelling	1920-1935	Colonial Revival
00-0052	House, 820 24th Street, South	820 S. 24th Street	Single Dwelling	1920-1935	Tudor Revival
00-0054	House, 814 24th Street, South	814 S. 24th Street	Single Dwelling	1920-1935	Tudor Revival
00-0488	House, 1941 Lowell Street, South	1941 S. Lowell Street	Single Dwelling	1920-1935	Bungalow/Craftsman
00-0489	House, 2003 Lincoln Street, South	2003 S. Lincoln Street	Single Dwelling	1920-1935	Bungalow/Craftsman
00-0490	House, 2019 Lincoln Street, South	2019 S. Lincoln Street	Single Dwelling	1920-1935	Other
00-0492	House, 2008 Lincoln Street, South	2008 S. Lincoln Street	Single Dwelling	1920-1935	Bungalow/Craftsman
00-0493	House, 3546 Walter Reed Drive, South	3546 S. Walter Reed Avenue	Single Dwelling	1920-1935	Bungalow/Craftsman
00-0494	House, 2001 Monroe Street, South	2001 S. Monroe Street	Single Dwelling	1920-1935	Bungalow/Craftsman
00-0512	House, 1833 Columbia Pike	1833 Columbia Pike	Single Dwelling	1920-1935	Bungalow/Craftsman
00-0520	House, 1021 Rolfe Street, South	1021 S. Rolfe Street	Single Dwelling	1920-1930	Bungalow/Craftsman
00-0522	House, 1103 Rolfe Street, South	1103 S. Rolfe Street	Single Dwelling	1920-1930	Bungalow/Craftsman
00-0524	House, 1109 Rolfe Street, South	1109 S. Rolfe Street	Single Dwelling	1920-1935	Bungalow/Craftsman
00-0538	House, 801 25th Street, South	801 S. 25th Street	Single Dwelling	1920-1935	Bungalow/Craftsman
00-0539	House, 2500 Hayes Street, South	2500 S. Hayes Street	Single Dwelling	1920-1935	Colonial Revival
00-0540	House, 809 25th Street, South	809 S. 25th Street	Single Dwelling	1920-1930	Bungalow/Craftsman
00-0542	House, 815 25th Street, South	815 S. 25th Street	Single Dwelling	1920-1930	Bungalow/Craftsman

09/01/1996

ARLINGTON COUNTY SURVEY: REPORT OF ALL PROPERTIES BY DATE

VDHR ID #	PROPERTY NAME	ADDRESS	PRIMARY RESOURCE	YEAR BUILT	ARCHITECTURAL STYLE
00-0545	House, 814 25th Street, South	814 S. 25th Street	Single Dwelling	1920-1930	Bungalow/Craftsman
00-0546	House, 823 25th Street, South	823 S. 25th Street	Single Dwelling	1920-1930	Tudor Revival
00-0547	House, 818 25th Street, South	818 S. 25th Street	Single Dwelling	1920-1935	Bungalow/Craftsman
00-0549	House, 822 25th Street, South	822 S. 25th Street	Single Dwelling	1920-1935	Colonial Revival
00-0550	House, 833 23rd Street, South	833 S. 23rd Street	Single Dwelling	1920-1930	Tudor Revival
00-0552	House, 2320 Ives Street, South	2320 S. Ives Street	Single Dwelling	1920-1930	Tudor Revival
00-0554	House, 2501 Hayes Street, South	2501 S. Hayes Street	Single Dwelling	1920-1930	Bungalow/Craftsman
00-0555	House, 737 25th Street, South	737 S. 25th Street	Single Dwelling	1920-1935	Bungalow/Craftsman
00-0556	House, 732 25th Street, South	732 S. 25th Street	Single Dwelling	1920-1930	Colonial Revival
00-0558	House, 728 25th Street, South	728 S. 25th Street	Single Dwelling	1920-1930	Bungalow/Craftsman
00-0561	House, 700 24th Street, South	700 S. 24th Street	Single Dwelling	1920-1935	Tudor Revival
00-0562	House, 720 25th Street, South	720 S. 25th Street	Single Dwelling	1920-1930	Bungalow/Craftsman
00-0563	House, 721 25th Street, South	721 S. 25th Street	Single Dwelling	1920-1935	Bungalow/Craftsman
00-0565	House, 717 25th Street, South	717 S. 25th Street	Single Dwelling	1920-1935	Colonial Revival
00-0567	House, 701 25th Street, South	701 S. 25th Street	Single Dwelling	1920-1935	Other
00-0569	House, 708 25th Street, South	708 S. 25th Street	Single Dwelling	1920-1935	Bungalow/Craftsman
00-0574	House, 767 23rd Street, South The Thrift Shop	767 S. 23rd Street	Single Dwelling	1920-1930	Bungalow/Craftsman
00-0576	House, 640 24th Street, South	640 S. 24th Street	Single Dwelling	1920-1935	Bungalow/Craftsman
00-0578	Garage, 2401 Grant St., South	2401 S. Grant Street	Garage	1920-1936	Other
00-0581	House, 625 24th Street, South	625 S. 24th Street	Single Dwelling	1920-1935	Bungalow/Craftsman
00-0582	House, 628 24th Street, South	628 S. 24th Street	Single Dwelling	1920-1922	Tudor Revival
00-0583	House, 617 24th Street, South	617 S. 24th Street	Single Dwelling	1920-1925	Bungalow/Craftsman
00-0585	House, 609 24th Street, South	609 S. 24th Street	Single Dwelling	1920-1935	Colonial Revival
00-0596	House, 634 22nd Street, South	634 S. 22nd Street	Single Dwelling	1920	Bungalow/Craftsman
00-0597	House, 621 22nd Street, South	621 S. 22nd Street	Single Dwelling	1920-1935	Bungalow/Craftsman
00-0599	House, 619 22nd Street, South	619 S. 22nd Street	Single Dwelling	1920-1935	Bungalow/Craftsman
00-0600	House, 615 22nd Street, South	615 S. 22nd Street	Single Dwelling	1920	Bungalow/Craftsman
00-0603	House, 707 22nd Street, South	707 S. 22nd Street	Single Dwelling	1920-1935	Tudor Revival
00-0606	House, 2110 Grant Street, South	2110 S. Grant Street	Single Dwelling	1920-1935	Colonial Revival
00-0607	House, 723 22nd Street, South	723 S. 22nd Street	Single Dwelling	1920-1935	Colonial Revival
00-0608	House, 729 22nd Street, South	729 S. 22nd Street	Single Dwelling	1920-1935	Bungalow/Craftsman
00-0611	House, 738 22nd Street, South	738 S. 22nd Street	Single Dwelling	1920	Colonial Revival
00-0625	House, 643 25th Street, South	643 S. 25th Street	Single Dwelling	1920-1935	Bungalow/Craftsman
00-0627	House, 636 25th Street, South	636 S. 25th Street	Single Dwelling	1920-1935	Bungalow/Craftsman
00-0631	House, 628 25th Street, South	628 S. 25th Street	Single Dwelling	1920-1935	Colonial Revival
00-0632	House, 619 25th Street, South	619 S. 25th Street	Single Dwelling	1920-1936	Tudor Revival
00-0636	House, 611 25th Street, South	611 S. 25th Street	Single Dwelling	1920-1935	Bungalow/Craftsman
00-0637	House, 614 25th Street, South	614 S. 25th Street	Single Dwelling	1920-1935	Bungalow/Craftsman
00-0639	House, 610 25th Street, South	610 S. 25th Street	Single Dwelling	1920-1935	Bungalow/Craftsman
00-0641	House, 2500 Fern Street, South	2500 S. Fern Street	Single Dwelling	1920-1935	Colonial Revival
00-0643	House, 509 25th Street, South	509 S. 25th Street	Single Dwelling	1920-1935	Bungalow/Craftsman
00-0645	House, 513 25th Street, South	513 S. 25th Street	Single Dwelling	1920-1935	Bungalow/Craftsman
00-0646	House, 516 25th Street, South	516 S. 25th Street	Single Dwelling	1920-1935	Bungalow/Craftsman
00-0649	House, 525 25th Street, South	525 S. 25th Street	Single Dwelling	1920-1935	Bungalow/Craftsman

09/01/1996

ARLINGTON COUNTY SURVEY: REPORT OF ALL PROPERTIES BY DATE

VDHR ID #	PROPERTY NAME	ADDRESS	PRIMARY RESOURCE	YEAR BUILT	ARCHITECTURAL STYLE
00-0648	House, 520 25th Street, South	520 S. 25th Street	Single Dwelling	1920-1930	Bungalow/Craftsman
00-0650	House, 527 24th Street, South	527 S. 24th Street	Single Dwelling	1920-1936	Colonial Revival
00-0651	House, 515 26th Street, South	515 S. 26th Street	Single Dwelling	1920-1935	Colonial Revival
00-0652	House, 523 24th Street, South	523 S. 24th Street	Single Dwelling	1920-1936	Bungalow/Craftsman
00-0653	House, 522 24th Street, South	522 S. 24th Street	Single Dwelling	1920-1935	Colonial Revival
00-0656	House, 513 24th Street, South	513 S. 24th Street	Single Dwelling	1920-1936	Colonial Revival
00-0657	House, 514 24th Street, South	514 S. 24th Street	Single Dwelling	1920-1935	Tudor Revival
00-0662	House, 627 26th Street, South	627 S. 26th Street	Single Dwelling	1920-1930	Bungalow/Craftsman
00-0663	House, 629 26th Street, South	629 S. 26th Street	Single Dwelling	1920-1935	Bungalow/Craftsman
00-0664	House, 635 26th Street, South	635 S. 26th Street	Single Dwelling	1920-1930	Tudor Revival
00-0665	House, 2511 Grant Street, South	2511 S. Grant Street	Single Dwelling	1920-1935	Tudor Revival
00-0668	House, 607 21st Street, South	607 S. 21st Street	Single Dwelling	1920-1935	Bungalow/Craftsman
00-0669	House, 610 21st Street, South	610 S. 21st Street	Single Dwelling	1920-1935	Colonial Revival
00-0670	House, 609 21st Street, South	609 S. 21st Street	Single Dwelling	1920-1935	Tudor Revival
00-0671	House, 614 21st Street, South	614 S. 21st Street	Single Dwelling	1920-1935	Bungalow/Craftsman
00-0672	House, 621 21st Street, South	621 S. 21st Street	Single Dwelling	1920-1935	Bungalow/Craftsman
00-0674	House, 633 21st Street, South	633 S. 21st Street	Single Dwelling	1920-1936	Bungalow/Craftsman
00-0675	House, 626 21st Street, South	626 S. 21st Street	Single Dwelling	1920-1935	Tudor Revival
00-0676	House, 642 21st Street, South	642 S. 21st Street	Single Dwelling	1920-1935	Bungalow/Craftsman
00-0677	House, 634 21st Street, South	634 S. 21st Street	Single Dwelling	1920-1935	Bungalow/Craftsman
00-0678	House, 638 21st Street, South	638 S. 21st Street	Single Dwelling	1920-1936	Bungalow/Craftsman
00-0679	House, 705 21st Street, South	705 S. 21st Street	Single Dwelling	1920-1935	Bungalow/Craftsman
00-0681	House, 2100 Grant Street, South	2100 S. Grant Street	Single Dwelling	1920-1936	Bungalow/Craftsman
00-0683	House, 708 21st Street, South	708 S. 21st Street	Single Dwelling	1920-1936	Bungalow/Craftsman
00-0687	House, 728 21st Street, South	728 S. 21st Street	Single Dwelling	1920-1935	Bungalow/Craftsman
00-0688	House, 800 21st Street, South	800 S. 21st Street	Single Dwelling	1920-1936	Tudor Revival
00-0689	House, 734 21st Street, South	734 S. 21st Street	Single Dwelling	1920-1935	Colonial Revival
00-0691	House, 805 21st Street, South	805 S. 21st Street	Single Dwelling	1920-1935	Bungalow/Craftsman
00-0697	House, 831 21st Street, South	831 S. 21st Street	Single Dwelling	1920-1935	Bungalow/Craftsman
00-0699	House, 822 21st Street, South	822 S. 21st Street	Single Dwelling	1920-1935	Bungalow/Craftsman
00-0701	House, 828 21st Street, South	828 S. 21st Street	Single Dwelling	1920-1935	Colonial Revival
00-0703	House, 922 22nd Street, South	922 S. 22nd Street	Single Dwelling	1920-1935	Other
00-0705	House, 900 22nd Street, South	900 S. 22nd Street	Single Dwelling	1920-1935	Colonial Revival
00-0706	House, 2309 Joyce Street, South	2309 S. Joyce Street	Single Dwelling	1920-1936	Tudor Revival
00-0707	House, 2305 Joyce Street, South	2305 S. Joyce Street	Single Dwelling	1920-1935	Colonial Revival
00-0708	House, 2313 Joyce Street, South	2313 S. Joyce Street	Single Dwelling	1920-1936	Colonial Revival
00-0709	House, 2319 Joyce Street, South	2319 S. Joyce Street	Single Dwelling	1920-1935	Colonial Revival
00-0713	House, 816 20th Street, South	816 S. 20th Street	Single Dwelling	1920-1935	Tudor Revival
00-0715	House, 735 20th Street, South	735 S. 20th Street	Single Dwelling	1920-1935	Bungalow/Craftsman
00-0716	House, 731 20th Street, South	731 S. 20th Street	Single Dwelling	1920-1936	Colonial Revival
00-0717	House, 725 20th Street, South	725 S. 20th Street	Single Dwelling	1920-1935	Colonial Revival
00-0718	House, 734 20th Street, South	734 S. 20th Street	Single Dwelling	1920-1935	Bungalow/Craftsman
00-0720	House, 728 20th Street, South	728 S. 20th Street	Single Dwelling	1920-1936	Colonial Revival
00-0721	House, 712 20th Street, South	712 S. 20th Street	Single Dwelling	1920-1935	Bungalow/Craftsman
00-0724	House, 700 20th Street, South	700 S. 20th Street	Single Dwelling	1920-1936	Colonial Revival

09/01/1996

ARLINGTON COUNTY SURVEY: REPORT OF ALL PROPERTIES BY DATE

VDHR ID #	PROPERTY NAME	ADDRESS	PRIMARY RESOURCE	YEAR BUILT	ARCHITECTURAL STYLE
00-0725	House, 637 20th Street, South	637 S. 20th Street	Single Dwelling	1920-1935	Bungalow/Craftsman
00-0726	House, 640 20th Street, South	640 S. 20th Street	Single Dwelling	1920-1936	Other
00-0728	House, 638 20th Street, South	638 S. 20th Street	Single Dwelling	1920-1936	Other
00-0730	House, 618 20th Street, South	618 S. 20th Street	Single Dwelling	1920-1936	Bungalow/Craftsman
00-0732	House, 839 20th Street, South	839 S. 20th Street	Single Dwelling	1920-1936	Bungalow/Craftsman
00-0733	House, 905 20th Street, South	905 S. 20th Street	Single Dwelling	1920-1935	Bungalow/Craftsman
00-0734	House, 900 20th Street, South	900 S. 20th Street	Single Dwelling	1920-1935	Bungalow/Craftsman
00-0735	House, 909 20th Street, South	909 S. 20th Street	Single Dwelling	1920-1935	Bungalow/Craftsman
00-0736	Garage, 922 20th Street, South	922 S. 20th Street	Garage	1920-1935	Other
00-0737	House, 915 20th Street, South	915 S. 20th Street	Single Dwelling	1920-1935	Bungalow/Craftsman
00-0738	House, 924 20th Street, South	924 S. 20th Street	Single Dwelling	1920-1936	Bungalow/Craftsman
00-0739	House, 919 20th Street, South	919 S. 20th Street	Single Dwelling	1920-1935	Bungalow/Craftsman
00-0740	House, 923 20th Street, South	923 S. 20th Street	Single Dwelling	1920-1936	Other
00-0742	House, 929 20th Street, South	929 S. 20th Street	Single Dwelling	1920-1936	Bungalow/Craftsman
00-0743	House, 2001 Joyce Street, South	2001 S. Joyce Street	Single Dwelling	1920-1935	Bungalow/Craftsman
00-0744	House, 2007 Joyce Street, South	2007 S. Joyce Street	Single Dwelling	1920-1929	Bungalow/Craftsman
00-0745	House, 930 19th Street, South	930 S. 19th Street	Single Dwelling	1920-1935	Bungalow/Craftsman
00-0747	House, 918 19th Street, South	918 S. 19th Street	Single Dwelling	1920-1935	Bungalow/Craftsman
00-0750	House, 919 19th Street, South	919 S. 19th Street	Single Dwelling	1920-1936	Bungalow/Craftsman
00-0751	House, 908 19th Street, South	908 S. 19th Street	Single Dwelling	1920-1935	Bungalow/Craftsman
00-0752	House, 915 19th Street, South	915 S. 19th Street	Single Dwelling	1920-1936	Bungalow/Craftsman
00-0753	House, 904 19th Street, South	904 S. 19th Street	Single Dwelling	1920-1935	Bungalow/Craftsman
00-0754	House, 909 19th Street, South	909 S. 19th Street	Single Dwelling	1920-1935	Bungalow/Craftsman
00-0755	House, 834 19th Street, South	834 S. 19th Street	Single Dwelling	1920-1935	Bungalow/Craftsman
00-0756	House, 905 19th Street, South	905 S. 19th Street	Single Dwelling	1920-1936	Bungalow/Craftsman
00-0757	House, 839 19th Street, South	839 S. 19th Street	Single Dwelling	1920-1935	Other
00-0759	House, 818 19th Street, South	818 S. 19th Street	Single Dwelling	1920-1935	Prairie School
00-0760	House, 829 19th Street, South	829 S. 19th Street	Single Dwelling	1920-1936	Other
00-0762	House, 822 19th Street, South	822 S. 19th Street	Single Dwelling	1920-1936	Tudor Revival
00-0763	House, 1900 Hayes Street, South	1900 S. Hayes Street	Single Dwelling	1920-1935	Bungalow/Craftsman
00-0764	House, 812 19th Street, South	812 S. 19th Street	Single Dwelling	1920-1936	Bungalow/Craftsman
00-0766	House, 810 19th Street, South	810 S. 19th Street	Single Dwelling	1920-1930	Bungalow/Craftsman
00-0767	House, 1904 Hayes Street, South	1904 S. Hayes Street	Single Dwelling	1920-1935	Bungalow/Craftsman
00-0768	House, 801 19th Street, South	801 S. 19th Street	Single Dwelling	1920-1930	Bungalow/Craftsman
00-0769	House, 731 19th Street, South	731 S. 19th Street	Single Dwelling	1920-1935	Bungalow/Craftsman
00-0770	House, 821 19th Street, South	821 S. 19th Street	Single Dwelling	1920-1936	Bungalow/Craftsman
00-0771	House, 726 19th Street, South	726 S. 19th Street	Single Dwelling	1920-1935	Bungalow/Craftsman
00-0772	House, 739 19th Street, South	739 S. 19th Street	Single Dwelling	1920-1930	Bungalow/Craftsman
00-0773	House, 714 19th Street, South	714 S. 19th Street	Single Dwelling	1920-1935	Colonial Revival
00-0774	House, 738 19th Street, South	738 S. 19th Street	Single Dwelling	1920-1935	Bungalow/Craftsman
00-0775	House, 710 19th Street, South	710 S. 19th Street	Single Dwelling	1920-1935	Other
00-0776	House, 721 19th Street, South	721 S. 19th Street	Single Dwelling	1920-1930	Bungalow/Craftsman
00-0777	House, 718 19th Street, South	718 S. 19th Street	Single Dwelling	1920-1935	Bungalow/Craftsman
00-0778	House, 711 19th Street, South	711 S. 19th Street	Single Dwelling	1920-1930	Bungalow/Craftsman
00-0779	House, 639 19th Street, South	639 S. 19th Street	Single Dwelling	1920-1935	Bungalow/Craftsman

ARLINGTON COUNTY SURVEY: REPORT OF ALL PROPERTIES BY DATE

VDHR ID #	PROPERTY NAME	ADDRESS	PRIMARY RESOURCE	YEAR BUILT	ARCHITECTURAL STYLE
00-0780	House, 640 19th Street, South	640 S. 19th Street	Single Dwelling	1920-1930	Bungalow/Craftsman
00-0781	House, 622 19th Street, South	622 S. 19th Street	Single Dwelling	1920-1935	Colonial Revival
00-0788	House, 615 19th Street, South	615 S. 19th Street	Single Dwelling	1920-1930	Bungalow/Craftsman
00-0790	House, 601 19th Street, South	601 S. 19th Street	Single Dwelling	1920-1935	Bungalow/Craftsman
00-0791	House, 838 18th Street, South	838 S. 18th Street	Single Dwelling	1920-1935	Bungalow/Craftsman
00-0795	House, 800 18th Street, South	800 S. 18th Street	Single Dwelling	1920-1935	Bungalow/Craftsman
00-0797	House, 728 18th Street, South	728 S. 18th Street	Single Dwelling	1920-1935	Bungalow/Craftsman
00-0798	House, 816 18th Street, South	816 S. 18th Street	Single Dwelling	1920-1935	Bungalow/Craftsman
00-0799	House, 704 18th Street, South	704 S. 18th Street	Single Dwelling	1920-1935	Other
00-0801	House, 1800 Grant Street, South	1800 S. Grant Street	Single Dwelling	1920-1936	Colonial Revival
00-0803	House, 630 18th Street, South	630 S. 18th Street	Single Dwelling	1920-1935	Colonial Revival
00-0806	House, 1801 Grant Street, South	1801 S. Grant Street	Single Dwelling	1920-1935	Bungalow/Craftsman
00-0807	House, 709 26th Street, South	709 S. 26th Street	Single Dwelling	1920-1935	Bungalow/Craftsman
00-0808	House, 626 18th Street, South	626 S. 18th Street	Single Dwelling	1920-1935	Colonial Revival
00-0809	House, 817 26th Street, South	817 S. 26th Street	Single Dwelling	1920-1935	Colonial Revival
00-0812	House, 713 26th Street, South	713 S. 26th Street	Single Dwelling	1920-1935	Colonial Revival
00-0815	House, 815 26th Street, South	815 S. 26th Street	Single Dwelling	1920-1930	Tudor Revival
00-0821	House, 2305 Inge Street, South	2305 S. Inge Street	Single Dwelling	1920-1935	Bungalow/Craftsman
00-0823	House, 2319 Inge Street, South	2319 S. Inge Street	Single Dwelling	1920-1935	Tudor Revival
00-0826	House, 2423 Inge Street, South	2423 S. Inge Street	Single Dwelling	1920-1935	Colonial Revival
00-0828	House, 2315 Inge Street, South	2315 S. Inge Street	Single Dwelling	1920-1930	Tudor Revival
00-0830	House, 2417 Inge Street, South	2417 S. Inge Street	Single Dwelling	1920-1930	Tudor Revival
00-0832	House, 2320 Inge Street, South	2320 S. Inge Street	Single Dwelling	1920-1930	Tudor Revival
00-0833	House, 1028 20th Street, South	1028 S. 20th Street	Single Dwelling	1920-1930	Colonial Revival
00-0834	House, 2329 Joyce Street, South	2329 S. Joyce Street	Single Dwelling	1920-1935	Bungalow/Craftsman
00-0835	House, 1032 20th Street, South	1032 S. 20th Street	Single Dwelling	1920-1936	Colonial Revival
00-0836	House, 2308 Ives Street, South	2308 S. Ives Street	Single Dwelling	1920-1935	Bungalow/Craftsman
00-0837	House, 1025 20th Street, South	1025 S. 20th Street	Single Dwelling	1920-1930	Colonial Revival
00-0838	House, 1012 20th Street, South	1012 S. 20th Street	Single Dwelling	1920-1935	Bungalow/Craftsman
00-0839	House, 1021 20th Street, South	1021 S. 20th Street	Single Dwelling	1920-1930	Bungalow/Craftsman
00-0840	House, 1022 20th Street, South	1022 S. 20th Street	Single Dwelling	1920-1935	Bungalow/Craftsman
00-0842	House, 1039 20th Street, South	1039 S. 20th Street	Single Dwelling	1920-1936	Colonial Revival
00-0846	House, 1015 20th Street, South	1015 S. 20th Street	Single Dwelling	1920-1930	Bungalow/Craftsman
00-0847	House, 1111 20th Street, South	1111 S. 20th Street	Single Dwelling	1920-1935	Bungalow/Craftsman
00-0848	House, 1009 20th Street, South	1009 S. 20th Street	Single Dwelling	1920-1935	Bungalow/Craftsman
00-0850	House, 1101 20th Street, South	1101 S. 20th Street	Single Dwelling	1920-1930	Bungalow/Craftsman
00-0852	House, 1105 20th Street, South	1105 S. 20th Street	Single Dwelling	1920-1930	Other
00-0853	House, 1035 19th Street, South	1035 S. 19th Street	Single Dwelling	1920-1930	Tudor Revival
00-0855	House, 1029 19th Street, South	1029 S. 19th Street	Single Dwelling	1920-1935	Bungalow/Craftsman
00-0857	House, 1015 19th Street, South	1015 S. 19th Street	Single Dwelling	1920-1935	Bungalow/Craftsman
00-0858	House, 1130 19th Street, South	1130 S. 19th Street	Single Dwelling	1920-1935	Bungalow/Craftsman
00-0859	House, 1007 18th Street, South	1007 S. 18th Street	Single Dwelling	1920-1930	Bungalow/Craftsman
00-0861	House, 1015 18th Street, South	1015 S. 18th Street	Single Dwelling	1920-1935	Bungalow/Craftsman
00-0863	House, 1023 18th Street, South	1023 S. 18th Street	Single Dwelling	1920-1935	Bungalow/Craftsman
00-0864	House, 1108 19th Street, South	1108 S. 19th Street	Single Dwelling	1920-1930	Bungalow/Craftsman

09/01/1996

ARLINGTON COUNTY SURVEY: REPORT OF ALL PROPERTIES BY DATE

VDR ID #	PROPERTY NAME	ADDRESS	PRIMARY RESOURCE	YEAR BUILT	ARCHITECTURAL STYLE
00-0865	House, 1715 Kent Street, South	1715 S. Kent Street	Single Dwelling	1920-1935	Colonial Revival
00-0866	House, 1100 19th Street, South	1100 S. 19th Street	Single Dwelling	1920-1935	Bungalow/Craftsman
00-0868	House, 1018 18th Street, South	1018 S. 18th Street	Single Dwelling	1920-1935	Bungalow/Craftsman
00-0870	House, 1109 19th Street, South	1109 S. 19th Street	Single Dwelling	1920-1935	Bungalow/Craftsman
00-0871	House, 1125 19th Street, South	1125 S. 19th Street	Single Dwelling	1920-1935	Colonial Revival
00-0872	House, 1104 19th Street, South	1104 S. 19th Street	Single Dwelling	1920-1930	Bungalow/Craftsman
00-0873	House, 1038 19th Street, South	1038 S. 19th Street	Single Dwelling	1920-1935	Bungalow/Craftsman
00-0874	House, 1101 19th Street, South	1101 S. 19th Street	Single Dwelling	1920-1930	Bungalow/Craftsman
00-0875	House, 1026 19th Street, South	1026 S. 19th Street	Single Dwelling	1920-1935	Bungalow/Craftsman
00-0876	House, 1113 19th Street, South	1113 S. 19th Street	Single Dwelling	1920-1930	Bungalow/Craftsman
00-0878	House, 1018 19th Street, South	1018 S. 19th Street	Single Dwelling	1920-1930	Bungalow/Craftsman
00-0879	House, 1129 19th Street, South	1129 S. 19th Street	Single Dwelling	1920-1935	Bungalow/Craftsman
00-0880	House, 1004 19th Street, South	1004 S. 19th Street	Single Dwelling	1920-1935	Tudor Revival
00-0881	House, 1032 19th Street, South	1032 S. 19th Street	Single Dwelling	1920-1935	Colonial Revival
00-0882	House, 1039 19th Street, South	1039 S. 19th Street	Single Dwelling	1920-1930	Other
00-0883	House, 1020 19th Street, South	1020 S. 19th Street	Single Dwelling	1920-1935	Bungalow/Craftsman
00-0884	House, 1023 19th Street, South	1023 S. 19th Street	Single Dwelling	1920-1935	Bungalow/Craftsman
00-0886	House, 1009 19th Street, South	1009 S. 19th Street	Single Dwelling	1920-1935	Colonial Revival
00-0887	House, 1900 Joyce Street, South	1900 S. Joyce Street	Single Dwelling	1920-1930	Bungalow/Craftsman
00-0888	House, 1005 19th Street, South	1005 S. 19th Street	Single Dwelling	1920-1930	Bungalow/Craftsman
00-0889	House, 1110 18th Street, South	1110 S. 18th Street	Single Dwelling	1920-1935	Other
00-0890	House, 1013 18th Street, South	1013 S. 18th Street	Single Dwelling	1920-1930	Bungalow/Craftsman
00-0892	House, 1017 18th Street, South	1017 S. 18th Street	Single Dwelling	1920-1930	Bungalow/Craftsman
00-0894	House, 1035 18th Street, South	1035 S. 18th Street	Single Dwelling	1920-1935	Bungalow/Craftsman
00-0896	House, 1012 18th Street, South	1012 S. 18th Street	Single Dwelling	1920-1935	Bungalow/Craftsman
00-0898	House, 1129 18th Street, South	1129 S. 18th Street	Single Dwelling	1920-1935	Bungalow/Craftsman
00-0902	House, 1111 18th Street, South	1111 S. 18th Street	Single Dwelling	1920-1930	Bungalow/Craftsman
00-0917	House, 1117 17th Street, South	1117 S. 17th Street	Single Dwelling	1920-1935	Bungalow/Craftsman
00-0919	House, 1113 17th Street, South	1113 S. 17th Street	Single Dwelling	1920-1935	Bungalow/Craftsman
00-0926	House, 1114 17th Street, South	1114 S. 17th Street	Single Dwelling	1920-1935	Bungalow/Craftsman
00-0928	House, 1118 17th Street, South	1118 S. 17th Street	Single Dwelling	1920-1930	Bungalow/Craftsman
00-0932	House, 1109 17th Street, South	1109 S. 17th Street	Single Dwelling	1920-1930	Bungalow/Craftsman
00-0934	House, 1038 17th Street, South	1038 S. 17th Street	Single Dwelling	1920-1930	Bungalow/Craftsman
00-0936	House, 1026 17th Street, South	1026 S. 17th Street	Single Dwelling	1920-1930	Bungalow/Craftsman
00-0938	House, 1002 17th Street, South	1002 S. 17th Street	Single Dwelling	1920-1930	Bungalow/Craftsman
00-0939	House, 1129 16th Street, South	1129 S. 16th Street	Single Dwelling	1920-1935	Bungalow/Craftsman
00-0989	House, 1100 21st Street, South	1100 S. 21st Street	Single Dwelling	1920-1935	Bungalow/Craftsman
00-0995	House, 1038 21st Street, South	1038 S. 21st Street	Single Dwelling	1920-1935	Bungalow/Craftsman
00-0997	House, 1729 Fillmore Street, South	1729 S. Fillmore Street	Single Dwelling	1920-1935	Bungalow/Craftsman
00-0999	House, 2919 Garfield Street, South	2919 S. Garfield Street	Single Dwelling	1920-1935	Bungalow/Craftsman
00-1005	House, 3009 18th Street, South	3009 S. 18th Street	Single Dwelling	1920-1935	Bungalow/Craftsman
00-1007	House, 2921 18th Street, South	2921 S. 18th Street	Single Dwelling	1920-1935	Bungalow/Craftsman
00-1009	House, 2909 18th Street, South	2909 S. 18th Street	Single Dwelling	1920-1935	Bungalow/Craftsman
00-1011	House, 2809 18th Street, South	2809 S. 18th Street	Single Dwelling	1920-1930	Bungalow/Craftsman

09/01/1996

ARLINGTON COUNTY SURVEY: REPORT OF ALL PROPERTIES BY DATE

VDHR ID #	PROPERTY NAME	ADDRESS	PRIMARY RESOURCE	YEAR BUILT	ARCHITECTURAL STYLE
00-1012	House, 1109 21st Street, South	1109 S. 21st Street	Single Dwelling	1920-1930	Bungalow/Craftsman
00-1017	House, 1803 Glebe Road, South	1803 S. Glebe Road	Single Dwelling	1920-1935	Other
00-1018	House, 3109 17th Road, South	3109 S. 17th Road	Single Dwelling	1920-1930	Bungalow/Craftsman
00-1019	House, 2618 18th Street, South	2618 S. 18th Street	Single Dwelling	1920-1935	Bungalow/Craftsman
00-1024	House, 3001 18th Street, South	3001 S. 18th Street	Single Dwelling	1920-1930	Bungalow/Craftsman
00-1025	House, 2711 19th Street, South	2711 S. 19th Street	Single Dwelling	1920-1935	Bungalow/Craftsman
00-1026	House, 2901 18th Street, South	2901 S. 18th Street	Single Dwelling	1920-1930	Bungalow/Craftsman
00-1029	House, 3001 19th Street, South	3001 S. 19th Street	Single Dwelling	1920-1935	Bungalow/Craftsman
00-1031	House, 3011 19th Street, South	3011 S. 19th Street	Single Dwelling	1920-1935	Bungalow/Craftsman
00-1036	House, 3008 18th Street, South	3008 S. 18th Street	Single Dwelling	1920-1930	Bungalow/Craftsman
00-1037	House, 2612 Shirlington Road	2612 Shirlington Road	Single Dwelling	1920-1935	Bungalow/Craftsman
00-1042	House, 2601 19th Street, South	2601 S. 19th Street	Single Dwelling	1920-1930	Bungalow/Craftsman
00-1043	House, 2807 24th Road, South	2807 S. 24th Road	Single Dwelling	1920-1935	Colonial Revival
00-1051	House, 2107 Shirlington Road	2107 Shirlington Road	Single Dwelling	1920-1935	Other
00-1055	House, 2819 21st Road, South	2819 S. 21st Road	Single Dwelling	1920-1935	Bungalow/Craftsman
00-1057	House, 3403 18th Street, South	3403 S. 18th Street	Single Dwelling	1920-1935	Bungalow/Craftsman
00-1059	House, 3506 18th Street, South	3506 S. 18th Street	Single Dwelling	1920-1935	Bungalow/Craftsman
00-1063	House, 3425 22nd Street, South	3425 S. 22nd Street	Single Dwelling	1920-1935	Bungalow/Craftsman
00-1064	House, 2050 Shirlington Road	2050 Shirlington Road	Single Dwelling	1920-1935	Colonial Revival
00-1065	House, 3462 22nd Street, South	3462 S. 22nd Street	Single Dwelling	1920-1935	Bungalow/Craftsman
00-1067	House, 2213 Monroe Street, South	2213 S. Monroe Street	Single Dwelling	1920-1935	Bungalow/Craftsman
00-1068	House, 3406 18th Street, South	3406 S. 18th Street	Single Dwelling	1920-1930	Bungalow/Craftsman
00-1069	House, 2424 Shirlington Road	2424 Shirlington Road	Single Dwelling	1920-1930	Bungalow/Craftsman
00-1073	House, 2217 Nelson Street, South	2217 S. Nelson Street	Single Dwelling	1920-1935	Bungalow/Craftsman
00-1075	House, 3103 19th Street, South	3103 S. 19th Street	Single Dwelling	1920-1935	Bungalow/Craftsman
00-1079	House, 2808 19th Street, South	2808 S. 19th Street	Single Dwelling	1920-1935	Bungalow/Craftsman
00-1081	House, 2813 20th Street, South	2813 S. 20th Street	Single Dwelling	1920-1935	Bungalow/Craftsman
00-1087	House, 514 26th Street, South	514 S. 26th Street	Single Dwelling	1920-1935	Bungalow/Craftsman
00-1088	House, 508 26th Street, South	508 S. 26th Street	Single Dwelling	1920-1935	Colonial Revival
00-1091	House, 610 26th Street, South	610 S. 26th Street	Single Dwelling	1920	Colonial Revival
00-1095	House, 930 26th Street, South	930 S. 26th Street	Single Dwelling	1920-1936	Colonial Revival
00-1096	House, 936 26th Street, South	936 S. 26th Street	Single Dwelling	1920-1930	Tudor Revival
00-1099	House, 2312 Joyce Street, South	2312 S. Joyce Street	Single Dwelling	1920-1935	Colonial Revival
00-1100	House, 2306 Joyce Street, South	2306 S. Joyce Street	Single Dwelling	1920-1935	Colonial Revival
00-1119	House, 2506 Eads Street, South	2506 S. Eads Street	Single Dwelling	1920-1935	Bungalow/Craftsman
00-1121	House, 2416 Eads Street, South	2416 S. Eads Street	Single Dwelling	1920-1935	Bungalow/Craftsman
00-1124	House, 2320 Eads Street, South	2320 S. Eads Street	Single Dwelling	1920-1935	Colonial Revival
00-1126	House, 647 23rd Street, South	647 S. 23rd Street	Single Dwelling	1920-1935	Bungalow/Craftsman
00-1129	House, 627 23rd Street, South	627 S. 23rd Street	Single Dwelling	1920-1935	Tudor Revival
00-1130	House, 631 23rd Street, South	631 S. 23rd Street	Single Dwelling	1920-1930	Bungalow/Craftsman
00-1132	House, 634 23rd Street, South	634 S. 23rd Street	Single Dwelling	1920-1930	Bungalow/Craftsman
00-1134	House, 630 23rd Street, South	630 S. 23rd Street	Single Dwelling	1920-1930	Bungalow/Craftsman
00-1135	House, 626 23rd Street, South	626 S. 23rd Street	Single Dwelling	1920-1935	Bungalow/Craftsman
00-1137	House, 614 23rd Street, South	614 S. 23rd Street	Single Dwelling	1920-1935	Bungalow/Craftsman

09/01/1996

ARLINGTON COUNTY SURVEY: REPORT OF ALL PROPERTIES BY DATE

VDHR ID #	PROPERTY NAME	ADDRESS	PRIMARY RESOURCE	YEAR BUILT	ARCHITECTURAL STYLE
00-1139	House, 551 23rd Street, South By Chance Antiques	551 S. 23rd Street	Single Dwelling	1920-1935	Bungalow/Craftsman
00-1143	House, 1027 23rd Street, South	1027 S. 23rd Street	Single Dwelling	1920-1935	Bungalow/Craftsman
00-1147	House, 1026 21st Street, South	1026 S. 21st Street	Single Dwelling	1920-1935	Bungalow/Craftsman
00-1150	House, 3133 Glebe Road, South	3133 S. Glebe Road	Single Dwelling	1920-1930	Bungalow/Craftsman
00-1151	House, 3145 Glebe Road, South	3145 S. Glebe Road	Single Dwelling	1920-1935	Bungalow/Craftsman
00-1153	House, 2800 Joyce Street, South	2800 S. Joyce Street	Single Dwelling	1920-1935	Bungalow/Craftsman
00-1155	House, 900 28th Street, South	900 S. 28th Street	Single Dwelling	1920-1935	Bungalow/Craftsman
00-1156	House, 2723 June Street, South	2723 S. June Street	Single Dwelling	1920-1930	Bungalow/Craftsman
00-1160	House, 2609 Kent Street, South	2609 S. Kent Street	Single Dwelling	1920-1935	Mission/Spanish
00-1162	House, 2613 Kent Street, South	2613 S. Kent Street	Single Dwelling	1920-1930	Colonial Revival
00-1163	House, 2619 Joyce Street, South	2619 S. Joyce Street	Single Dwelling	1920-1935	Bungalow/Craftsman
00-1169	House, 2023 Kent Street, South	2023 S. Kent Street	Single Dwelling	1920-1927	Mission/Spanish
00-1175	House, 2601 Lynn Street, South	2601 S. Lynn Street	Single Dwelling	1920-1935	Colonial Revival
00-1179	House, 2500 Lynn Street, South	2500 S. Lynn Street	Single Dwelling	1920-1935	Bungalow/Craftsman
00-1190	House, 1210 Oakcrest Street, South	1210 S. Oakcrest Street	Single Dwelling	1920-1930	Colonial Revival
00-1191	House, 1208 Oakcrest Street, South	1208 S. Oakcrest Street	Single Dwelling	1920-1930	Bungalow/Craftsman
00-1197	House, 1232 Oakcrest Road, South	1232 S. Oakcrest Road	Single Dwelling	1920-1935	Bungalow/Craftsman
00-1204	House, 2009 Arlington Ridge Road, South	2009 S. Arlington Ridge Road	Single Dwelling	1920-1936	Bungalow/Craftsman
00-1205	House, 1935 Arlington Ridge Road, South	1935 S. Arlington Ridge Road	Single Dwelling	1920-1935	Classical Revival
00-1214	House, 3801 8th Street, South	3801 S. 8th Street	Single Dwelling	1920-1935	Bungalow/Craftsman
00-0573	House, 645 24th Street, South	645 S. 24th Street	Single Dwelling	1921-1929	Colonial Revival
00-0618	House, 813 22nd Street, South	813 S. 22nd Street	Single Dwelling	1921	Bungalow/Craftsman
00-0666	House, 601 21st Street, South	601 S. 21st Street	Single Dwelling	1921	Bungalow/Craftsman
00-0673	House, 620 21st Street, South	620 S. 21st Street	Single Dwelling	1921	Colonial Revival
00-1082	House, 2809 20th Street, South	2809 S. 20th Street	Single Dwelling	1921	Bungalow/Craftsman
00-0586	House, 620 24th Street, South	620 S. 24th Street	Single Dwelling	1922-1926	Bungalow/Craftsman
00-0660	House, 611 26th Street, South	611 S. 26th Street	Single Dwelling	1922	Bungalow/Craftsman
00-0661	House, 619 26th Street, South	619 S. 26th Street	Single Dwelling	1922	Mission/Spanish
00-0714	House, 739 20th Street, South	739 S. 20th Street	Single Dwelling	1922	Colonial Revival
00-0722	House, 706 20th Street, South	706 S. 20th Street	Single Dwelling	1922	Bungalow/Craftsman
00-1201	Office, 2219 Arlington Ridge Road, South	2219 S. Arlington Ridge Road	Office/Office Bldg.	1922	Bungalow/Craftsman
00-0594	House, 640 22nd Street, South	640 S. 22nd Street	Single Dwelling	1923	Bungalow/Craftsman
00-1093	House, 626 26th Street, South	626 S. 26th Street	Single Dwelling	1923-1924	Bungalow/Craftsman
00-0814	House, 731 26th Street, South	731 S. 26th Street	Single Dwelling	1924	Colonial Revival
00-1027	House, 2901 19th Street, South	2901 S. 19th Street	Single Dwelling	1924	Bungalow/Craftsman
00-1092	House, 600 26th Street, South	600 S. 26th Street	Single Dwelling	1924	Bungalow/Craftsman
00-1125	House, 643 23rd Street, South	643 S. 23rd Street	Single Dwelling	1924-1926	Bungalow/Craftsman
00-0056	House, 708 24th Street, South	708 S. 24th Street	Single Dwelling	1925-1935	Tudor Revival
00-0057	House, 722 24th Street, South	722 S. 24th Street	Single Dwelling	1925-1935	Tudor Revival

09/01/1996

ARLINGTON COUNTY SURVEY: REPORT OF ALL PROPERTIES BY DATE

VDHR ID #	PROPERTY NAME	ADDRESS	PRIMARY RESOURCE	YEAR BUILT	ARCHITECTURAL STYLE
00-0059	House, 824 24th Street, South	824 S. 24th Street	Single Dwelling	1925-1935	Colonial Revival
00-0060	House, 818 24th Street, South	818 S. 24th Street	Single Dwelling	1925-1936	Colonial Revival
00-0061	House, 807 24th Street, South	807 S. 24th Street	Single Dwelling	1925-1936	Colonial Revival
00-0548	House, 831 25th Street, South	831 S. 25th Street	Single Dwelling	1925-1936	Colonial Revival
00-0557	House, 733 25th Street, South	733 S. 25th Street	Single Dwelling	1925	Bungalow/Craftsman
00-0559	House, 729 25th Street, South	729 S. 25th Street	Single Dwelling	1925	Bungalow/Craftsman
00-0560	House, 724 25th Street, South	724 S. 25th Street	Single Dwelling	1925-1935	Bungalow/Craftsman
00-0564	House, 716 25th Street, South	716 S. 25th Street	Single Dwelling	1925-1935	Bungalow/Craftsman
00-0566	House, 712 25th Street, South	712 S. 25th Street	Single Dwelling	1925	Bungalow/Craftsman
00-0568	House, 704 24th Street, South	704 S. 24th Street	Single Dwelling	1925-1935	Colonial Revival
00-0570	House, 733 24th Street, South	733 S. 24th Street	Single Dwelling	1925-1936	Colonial Revival
00-0572	House, 2408 Hayes Street, South	2408 S. Hayes Street	Single Dwelling	1925-1935	Colonial Revival
00-0577	House, 633 24th Street, South	633 S. 24th Street	Single Dwelling	1925-1936	Colonial Revival
00-0580	House, 632 24th Street, South	632 S. 24th Street	Single Dwelling	1925-1936	Tudor Revival
00-0584	House, 624 24th Street, South	624 S. 24th Street	Single Dwelling	1925-1935	Colonial Revival
00-0633	House, 622 25th Street, South	622 S. 25th Street	Single Dwelling	1925-1935	Colonial Revival
00-0644	House, 512 25th Street, South	512 S. 25th Street	Single Dwelling	1925-1935	Bungalow/Craftsman
00-0647	House, 521 25th Street, South	521 S. 25th Street	Single Dwelling	1925-1935	Tudor Revival
00-0685	House, 716 21st Street, South	716 S. 21st Street	Single Dwelling	1925-1935	Colonial Revival
00-0702	House, 926 22nd Street, South	926 S. 22nd Street	Single Dwelling	1925-1936	Other
00-0783	House, 610 19th Street, South	610 S. 19th Street	Single Dwelling	1925	Tudor Revival
00-0811	House, 741 26th Street, South	741 S. 26th Street	Single Dwelling	1925	Bungalow/Craftsman
00-0813	House, 801 26th Street, South	801 S. 26th Street	Single Dwelling	1925	Bungalow/Craftsman
00-0816	House, 737 26th Street, South	737 S. 26th Street	Single Dwelling	1925	Bungalow/Craftsman
00-0818	House, 745 26th Street, South	745 S. 26th Street	Single Dwelling	1925	Bungalow/Craftsman
00-0820	House, 805 26th Street, South	805 S. 26th Street	Single Dwelling	1925-1930	Colonial Revival
00-0822	House, 821 26th Street, South	821 S. 26th Street	Single Dwelling	1925	Bungalow/Craftsman
00-0824	House, 921 26th Street, South	921 S. 26th Street	Single Dwelling	1925	Colonial Revival
00-0825	House, 2316 Inge Street, South	2316 S. Inge Street	Single Dwelling	1925-1936	Classical Revival
00-0827	House, 2304 Ives Street, South	2304 S. Ives Street	Single Dwelling	1925-1935	Tudor Revival
00-0845	House, 1107 20th Street, South	1107 S. 20th Street	Single Dwelling	1925-1935	Tudor Revival
00-0849	House, 1125 20th Street, South	1125 S. 20th Street	Single Dwelling	1925-1935	Colonial Revival
00-0854	House, 1109 20th Street, South	1109 S. 20th Street	Single Dwelling	1925-1935	Other
00-0860	House, 1116 19th Street, South	1116 S. 19th Street	Single Dwelling	1925-1935	Bungalow/Craftsman
00-0869	House, 1128 Lynn Street, South	1128 S. Lynn Street	Single Dwelling	1925-1935	Tudor Revival
00-0900	House, 1114 18th Street, South	1114 S. 18th Street	Single Dwelling	1925-1935	Bungalow/Craftsman
00-0911	House, 1106 17th Street, South	1106 S. 17th Street	Single Dwelling	1925-1935	Bungalow/Craftsman
00-0913	House, 1110 17th Street, South	1110 S. 17th Street	Single Dwelling	1925-1935	Bungalow/Craftsman
00-0923	House, 1030 17th Street, South	1030 S. 17th Street	Single Dwelling	1925-1940	Mission/Spanish
00-0952	House, 1125 16th Street, South	1125 S. 16th Street	Single Dwelling	1925-1935	Colonial Revival Mission/Spanish
00-1023	House, 2584 18th Street, South	2584 S. 18th Street	Single Dwelling	1925-1940	Other
00-1041	House, 3434 Kenwood Street, South	3434 S. Kenwood Street	Single Dwelling	1925-1935	Bungalow/Craftsman
00-1071	House, 2110 Lowell Street, South	2110 S. Lowell Street	Single Dwelling	1925	Bungalow/Craftsman

09/01/1996

ARLINGTON COUNTY SURVEY: REPORT OF ALL PROPERTIES BY DATE

VDHR ID #	PROPERTY NAME	ADDRESS	PRIMARY RESOURCE	YEAR BUILT	ARCHITECTURAL STYLE
00-1080	House, 2914 19th Street, South	2914 S. 19th Street	Single Dwelling	1925-1935	Bungalow/Craftsman
00-1094	House, 618 26th Street, South	618 S. 26th Street	Single Dwelling	1925-1935	Colonial Revival
00-1120	House, 2500 Eads Street, South	2500 S. Eads Street	Single Dwelling	1925-1936	Colonial Revival
00-1123	House, 500 25th Street, South	500 S. 25th Street	Single Dwelling	1925-1935	Colonial Revival
00-1127	House, 635 23rd Street, South	635 S. 23rd Street	Single Dwelling	1925	Bungalow/Craftsman
00-1136	House, 610-612 23rd Street, South	610- S. 23rd Street	Multiple dwelling	1925-1936	Colonial Revival
00-1138	House, 604-606 23rd Street, South	604- S. 23rd Street	Multiple dwelling	1925-1936	Bungalow/Craftsman
00-1140	House, 600-602 23rd Street, South	600 S. 23rd Street	Multiple dwelling	1925-1936	Colonial Revival
00-1142	House, 1101 23rd Street, South	1101 S. 23rd Street	Single Dwelling	1925-1935	Tudor Revival
00-1144	House, 2208 Knoll Street, South	2208 S. Knoll Street	Single Dwelling	1925-1935	Tudor Revival
00-1154	House, 2700 Joyce Street, South	2700 S. Joyce Street	Single Dwelling	1925-1935	Colonial Revival
00-1157	House, 2819 Joyce Street, South	2819 S. Joyce Street	Single Dwelling	1925-1935	Tudor Revival
00-1159	House, 2721 June Street, South	2721 S. June Street	Single Dwelling	1925-1935	Colonial Revival
00-1161	House, 2601 Joyce Street, South	2601 S. Joyce Street	Single Dwelling	1925-1935	Colonial Revival
00-1164	House, 2612 Kent Street, South	2612 S. Kent Street	Single Dwelling	1925-1935	Tudor Revival
00-1165	House, 1024 Oakcrest Road, South	1024 S. Oakcrest Road	Single Dwelling	1925-1935	Tudor Revival
00-1166	House, 2616 Kent Street, South	2616 S. Kent Street	Single Dwelling	1925-1935	Colonial Revival
00-1167	House, 2617 Kent Street, South	2617 S. Kent Street	Single Dwelling	1925-1936	Tudor Revival
00-1168	House, 2626 Kent Street, South	2626 S. Kent Street	Single Dwelling	1925-1935	Tudor Revival
00-1172	House, 1219 26th Road, South	1219 S. 26th Road	Single Dwelling	1925-1935	Tudor Revival
00-1173	House, 2629 Lynn Street, South	2629 S. Lynn Street	Single Dwelling	1925-1936	Colonial Revival
00-1174	House, 1200 26th Street, South	1200 S. 26th Street	Single Dwelling	1925-1935	Tudor Revival
00-1177	House, 2507 Lynn Street, South	2507 S. Lynn Street	Single Dwelling	1925-1936	Colonial Revival
00-1178	House, 2506 Lynn Street, South	2506 S. Lynn Street	Single Dwelling	1925-1935	Tudor Revival
00-1180	House, 2415 Lynn Street, South	2415 S. Lynn Street	Single Dwelling	1925-1935	Colonial Revival
00-1181	House, 2430 Lynn Street, South	2430 S. Lynn Street	Single Dwelling	1925-1936	Tudor Revival
00-1183	House, 1017 Oakcrest Road, South	1017 S. Oakcrest Road	Single Dwelling	1925-1936	Tudor Revival
00-1184	House, 1111 Oakcrest Road, South	1111 S. Oakcrest Road	Single Dwelling	1925-1935	Prairie School
00-1185	House, 1110 Oakcrest Road, South	1110 S. Oakcrest Road	Single Dwelling	1925-1936	Bungalow/Craftsman
00-1187	House, 1107 Oakcrest Road, South	1107 S. Oakcrest Road	Single Dwelling	1925-1936	Bungalow/Craftsman
00-1188	House, 1204 Oakcrest Street, South	1204 S. Oakcrest Street	Single Dwelling	1925-1936	Colonial Revival
00-1189	House, 1123 Oakcrest Road, South	1123 S. Oakcrest Road	Single Dwelling	1925-1936	Bungalow/Craftsman
00-1192	House, 1212 Oakcrest Street, South	1212 S. Oakcrest Street	Single Dwelling	1925-1935	Colonial Revival
00-1194	House, 2401 June Street, South	2401 S. June Street	Single Dwelling	1925-1935	Colonial Revival
00-1195	House, 2403 June Street, South	2403 S. June Street	Single Dwelling	1925-1936	Tudor Revival
00-1196	House, 1020 26th Street, South	1020 S. 26th Street	Single Dwelling	1925-1936	Tudor Revival
00-1198	House, 1228 Oakcrest Street, South	1228 S. Oakcrest Street	Single Dwelling	1925-1935	Bungalow/Craftsman
00-1200	Office, 2301 Arlington Ridge Road, South	2301 S. Arlington Ridge Road	Office/Office Bldg.	1925-1935	Tudor Revival
00-1213	Pool House, 1301 Arlington Ridge Road, South	1301 S. Arlington Ridge Road	Pool House	1925-1936	Italian Renaissance
	Ridge House Condominiums				
00-0050	House, 832 24th Street, South	832 S. 24th Street	Single Dwelling	1926	Tudor Revival
00-0058	House, 836 24th Street, South	836 S. 24th Street	Single Dwelling	1926	Tudor Revival
00-0544	House, 819 25th Street, South	819 S. 25th Street	Single Dwelling	1926-1936	Colonial Revival
00-0748	House, 925 19th Street, South	925 S. 19th Street	Single Dwelling	1926	Bungalow/Craftsman

09/01/1996

ARLINGTON COUNTY SURVEY: REPORT OF ALL PROPERTIES BY DATE

VDHR ID #	PROPERTY NAME	ADDRESS	PRIMARY RESOURCE	YEAR BUILT	ARCHITECTURAL STYLE
00-0851	House, 1126 19th Street, South	1126 S. 19th Street	Single Dwelling	1926-1929	Bungalow/Craftsman
00-1128	House, 639 23rd Street, South	639 S. 23rd Street	Single Dwelling	1926-1933	Bungalow/Craftsman
00-1158	House, 2615 Joyce Street, South	2615 S. Joyce Street	Single Dwelling	1926	Colonial Revival
00-0018	Arlington Hall Junior College for Girls Arlington Hall Station	George Mason Drive	School	1927	Late 19th and 20th Century Revivals
00-0758	House, 828 19th Street, South	828 S. 19th Street	Single Dwelling	1927	Bungalow/Craftsman
00-1170	House, 2644 Kent Street, South	2644 S. Kent Street	Single Dwelling	1927	Bungalow/Craftsman
00-1176	House, 2513 Lynn Street, South	2513 S. Lynn Street	Single Dwelling	1927	Colonial Revival
00-0924	House, 1100 17th Street, South	1100 S. 17th Street	Single Dwelling	1928	Bungalow/Craftsman
00-1090	House, 522 26th Street, South	522 S. 26th Street	Single Dwelling	1928	Prairie School
00-1097	House, 2402 Joyce Street, South	2402 S. Joyce Street	Single Dwelling	1928	Tudor Revival
00-0667	House, 604 21st Street, South	604 S. 21st Street	Single Dwelling	1929	Bungalow/Craftsman
00-0741	House, 933 20th Street, South	933 S. 20th Street	Single Dwelling	1929-1936	Colonial Revival
00-0786	House, 623 19th Street, South	623 S. 19th Street	Single Dwelling	1929	Tudor Revival
00-1131	Calvary United Methodist Church Calvary Methodist Protestant Church	2315 S. Grant Street	Church	1929	Colonial Revival
00-0501	House, 1919 Oakland Street, South	1919 S. Oakland Street	Single Dwelling	1930-1945	Bungalow/Craftsman
00-0532	House, 3704 4th Street, South	3704 S. 4th Street	Single Dwelling	1930-1940	Colonial Revival
00-0543	House, 808 25th Street, South	808 S. 25th Street	Single Dwelling	1930	Bungalow/Craftsman
00-0553	House, 2504 Ives Street, South	2504 S. Ives Street	Single Dwelling	1930-1946	Colonial Revival
00-0629	House, 635 25th Street, South	635 S. 25th Street	Single Dwelling	1930	Bungalow/Craftsman
00-0704	Mount Vernon Baptist Church	935 S. 23rd Street	Church	1930	Other
00-0819	House, 2425 Inge Street, South	2425 S. Inge Street	Single Dwelling	1930	Tudor Revival
00-0843	House, 1104 20th Street, South	1104 S. 20th Street	Single Dwelling	1930	Bungalow/Craftsman
00-0844	House, 1031 20th Street, South	1031 S. 20th Street	Single Dwelling	1930	Bungalow/Craftsman
00-0914	House, 1003 18th Street, South	1003 S. 18th Street	Single Dwelling	1930-1935	Colonial Revival
00-1022	House, 3015 18th Street, South	3015 S. 18th Street	Single Dwelling	1930-1936	Tudor Revival
00-1038	House, 3020 18th Street, South	3020 S. 18th Street	Single Dwelling	1930	Colonial Revival
00-1098	House, 1000 26th Street, South	1000 S. 26th Street	Single Dwelling	1930	Tudor Revival
00-1149	House, 2400 Ives Street, South	2400 S. Ives Street	Single Dwelling	1930-1935	Colonial Revival
00-1152	House, 2710 Joyce Street, South	2710 S. Joyce Street	Single Dwelling	1930-1936	Tudor Revival
00-1199	Office, 2303 Oakcrest Road, South	2303 S. Oakcrest Road	Office/Office Bldg.	1930	Bungalow/Craftsman
00-0817	House, 913 26th Street, South	913 S. 26th Street	Single Dwelling	1931	Colonial Revival
00-0055	House, 2327 Hayes Street, South	2327 S. Hayes Street	Single Dwelling	1932	Tudor Revival
00-0588	House, 606 24th Street, South	606 S. 24th Street	Single Dwelling	1932	Tudor Revival
00-0601	House, 611 22nd Street, South	611 S. 22nd Street	Single Dwelling	1932	Bungalow/Craftsman
00-0862	House, 1112 19th Street, South	1112 S. 19th Street	Single Dwelling	1932	Bungalow/Craftsman
00-1171	House, 2622 Kent Street, South	2622 S. Kent Street	Single Dwelling	1932	Colonial Revival
00-1182	House, 1025 Oakcrest Road, South	1025 S. Oakcrest Road	Single Dwelling	1932	Tudor Revival
00-1145	House, 2206 Knoll Street, South	2206 S. Knoll Street	Single Dwelling	1933	Colonial Revival
00-1146	House, 2201 Knoll Street, South	2201 S. Knoll Street	Single Dwelling	1934	Italian Renaissance
00-0508	Store, 2102 Shirlington Road	2102 Shirlington Road	Commercial Building	1935-1937	Queen Anne
00-0525	House, 5713 5th Street, South	5713 S. 5th Street	Single Dwelling	1935-1945	Colonial Revival
00-0527	House, 5709 5th Street, South	5709 S. 5th Street	Single Dwelling	1935-1945	Colonial Revival

ARLINGTON COUNTY SURVEY: REPORT OF ALL PROPERTIES BY DATE

VDHR ID #	PROPERTY NAME	ADDRESS	PRIMARY RESOURCE	YEAR BUILT	ARCHITECTURAL STYLE
00-0686	House, 725 21st Street, South	725 S. 21st Street	Single Dwelling	1935	Tudor Revival
00-0856	House, 1121 20th Street, South	1121 S. 20th Street	Single Dwelling	1935	Colonial Revival
00-0551	House, 824 25th Street, South	824 S. 25th Street	Single Dwelling	1936-1946	Tudor Revival
00-0579	House, 629 24th Street, South	629 S. 24th Street	Single Dwelling	1936	Colonial Revival
00-0628	House, 629 25th Street, South	629 S. 25th Street	Single Dwelling	1936-1945	Colonial Revival
00-0635	House, 618 25th Street, South	618 S. 25th Street	Single Dwelling	1936-1946	Colonial Revival
00-0654	House, 517 24th Street, South	517 S. 24th Street	Single Dwelling	1936-1940	Colonial Revival
00-0659	House, 510 24th Street, South	510 S. 24th Street	Single Dwelling	1936-1946	Tudor Revival
00-0693	House, 809 21st Street, South	809 S. 21st Street	Single Dwelling	1936-1946	Colonial Revival
00-0749	House, 1101-1103 16th Street, South	1101- S. 16th Street	Multiple dwelling	1936-1942	Colonial Revival
00-0829	House, 2316 Ives Street, South	2316 S. Ives Street	Single Dwelling	1936-1945	Colonial Revival
00-0903	House, 1031 18th Street, South	1031 S. 18th Street	Single Dwelling	1936-1942	Colonial Revival
00-0905	House, 1038 18th Street, South	1038 S. 18th Street	Single Dwelling	1936-1942	Tudor Revival
00-0907	House, 1106 18th Street, South	1106 S. 18th Street	Single Dwelling	1936-1942	Colonial Revival
00-0909	House, 1125 18th Street, South	1125 S. 18th Street	Single Dwelling	1936-1942	Colonial Revival
00-0915	House, 1125 17th Street, South	1125 S. 17th Street	Single Dwelling	1936-1942	Colonial Revival
00-0916	House, 1030 18th Street, South	1030 S. 18th Street	Single Dwelling	1936-1942	Colonial Revival
00-0918	House, 1034 18th Street, South	1034 S. 18th Street	Single Dwelling	1936-1942	Other
00-0920	House, 1102 18th Street, South	1102 S. 18th Street	Single Dwelling	1936-1942	Other
00-0921	House, 1101 17th Street, South	1101 S. 17th Street	Single Dwelling	1936-1942	Colonial Revival
00-0922	House, 1115 18th Street, South	1115 S. 18th Street	Single Dwelling	1936-1942	Other
00-0925	House, 1022 17th Street, South	1022 S. 17th Street	Single Dwelling	1936-1942	Other
00-0927	House, 1001 17th Street, South	1001 S. 17th Street	Single Dwelling	1936-1942	Other
00-0929	House, 1009 17th Street, South	1009 S. 17th Street	Single Dwelling	1936-1942	Other
00-0930	House, 1121 17th Street, South	1121 S. 17th Street	Single Dwelling	1936-1942	Colonial Revival
00-0931	House, 1017 17th Street, South	1017 S. 17th Street	Single Dwelling	1936-1942	Bungalow/Craftsman
00-0933	House, 1025 17th Street, South	1025 S. 17th Street	Single Dwelling	1936-1942	Other
00-0935	House, 1033 17th Street, South	1033 S. 17th Street	Single Dwelling	1936-1942	Other
00-0940	House, 1005 17th Street, South	1005 S. 17th Street	Single Dwelling	1936-1942	Colonial Revival
00-0942	House, 1013 17th Street, South	1013 S. 17th Street	Single Dwelling	1936-1942	Colonial Revival
00-0944	House, 1021 17th Street, South	1021 S. 17th Street	Single Dwelling	1936-1942	Colonial Revival
00-0946	House, 1029 17th Street, South	1029 S. 17th Street	Single Dwelling	1936-1942	Other
00-0948	House, 1037 17th Street, South	1037 S. 17th Street	Single Dwelling	1936-1942	Other
00-0949	House, 1000 16th Street, South	1000 S. 16th Street	Single Dwelling	1936-1942	Other
00-0950	House, 1126 16th Street, South	1126 S. 16th Street	Single Dwelling	1936	Tudor Revival
00-0959	House, 930 22nd Street, South	930 S. 22nd Street	Single Dwelling	1936-1942	Colonial Revival
00-0961	House, 904 22nd Street, South	904 S. 22nd Street	Single Dwelling	1936-1942	Colonial Revival
00-0963	House, 814 22nd Street, South	814 S. 22nd Street	Single Dwelling	1936-1942	Colonial Revival
00-0965	House, 730 22nd Street, South	730 S. 22nd Street	Single Dwelling	1936-1942	Colonial Revival
00-0967	House, 720 21st Street, South	720 S. 21st Street	Single Dwelling	1936-1942	Colonial Revival
00-0969	House, 715 21st Street, South	715 S. 21st Street	Single Dwelling	1936-1942	Colonial Revival
00-0971	House, 919 21st Street, South	919 S. 21st Street	Single Dwelling	1936-1942	Colonial Revival
00-0972	House, 933 22nd Street, South	933 S. 22nd Street	Single Dwelling	1936-1942	Colonial Revival
00-0974	House, 912 22nd Street, South	912 S. 22nd Street	Single Dwelling	1936-1942	Other
00-0976	House, 826 22nd Street, South	826 S. 22nd Street	Single Dwelling	1936-1942	Colonial Revival

09/01/1996

ARLINGTON COUNTY SURVEY: REPORT OF ALL PROPERTIES BY DATE

VDHR ID #	PROPERTY NAME	ADDRESS	PRIMARY RESOURCE	YEAR BUILT	ARCHITECTURAL STYLE
00-0978	House, 817 22nd Street, South	817 S. 22nd Street	Single Dwelling	1936-1942	Colonial Revival
00-0980	House, 714 22nd Street, South	714 S. 22nd Street	Single Dwelling	1936-1940	Colonial Revival
00-0982	House, 722 21st Street, South	722 S. 21st Street	Single Dwelling	1936-1942	Colonial Revival
00-0983	House, 2116 Kent Street, South	2116 S. Kent Street	Single Dwelling	1936-1942	Moderne
00-0984	House, 915 21st Street, South	915 S. 21st Street	Single Dwelling	1936-1942	Other
00-0985	House, 1104-1106 16th Street, South	1104 S. 16th Street	Multiple dwelling	1936-1942	Colonial Revival
00-0987	House, 1108-1110 16th Street, South	1108- S. 16th Street	Multiple dwelling	1936-1942	Colonial Revival
00-0991	House, 1101 21st Street, South	1101 S. 21st Street	Single Dwelling	1936-1942	Colonial Revival
00-0993	House, 1035 21st Street, South	1035 S. 21st Street	Single Dwelling	1936-1942	Colonial Revival
00-0998	House, 1100-1102 16th Street, South	1100- S. 16th Street	Multiple dwelling	1936-1942	Colonial Revival
00-1000	House, 1112-1114 16th Street, South	1112- S. 16th Street	Multiple dwelling	1936-1942	Other
00-1002	House, 1116-1118 16th Street, South	1116- S. 16th Street	Multiple dwelling	1936-1942	Colonial Revival
00-1004	House, 1105-1107 16th Street, South	1105- S. 16th Street	Multiple dwelling	1936-1942	Colonial Revival
00-1006	House, 1113-1115 16th Street, South	1113- S. 16th Street	Multiple dwelling	1936-1942	Colonial Revival
00-1008	House, 1114 21st Street, South	1114 S. 21st Street	Single Dwelling	1936-1942	Other
00-1010	House, 1004 21st Street, South	1004 S. 21st Street	Single Dwelling	1936-1942	Tudor Revival
00-1013	House, 2900 18th Street, South	2900 S. 18th Street	Single Dwelling	1936-1942	Colonial Revival
00-1014	House, 1039 21st Street, South	1039 S. 21st Street	Single Dwelling	1936-1942	Tudor Revival
00-1015	House, 2914 18th Street, South	2914 S. 18th Street	Single Dwelling	1936-1942	Tudor Revival
00-1028	House, 2819 18th Street, South	2819 S. 18th Street	Single Dwelling	1936-1942	Other
00-1032	House, 2814 18th Street, South	2814 S. 18th Street	Single Dwelling	1936-1942	Bungalow/Craftsman
00-1044	House, 2701 19th Street, South	2701 S. 19th Street	Single Dwelling	1936-1942	Colonial Revival
00-1045	House, 2325 Shirlington Road	2325 Shirlington Road	Single Dwelling	1936-1942	Tudor Revival
00-1046	House, 2811 19th Street, South	2811 S. 19th Street	Single Dwelling	1936-1942	Colonial Revival
00-1047	House, 1109-1111 16th Street, South	1109- S. 16th Street	Multiple dwelling	1936-1942	Colonial Revival
00-1050	House, 2915 19th Street, South	2915 S. 19th Street	Single Dwelling	1936-1942	Colonial Revival
00-1104	Long Branch Park, Subtype One	S. Uhle, Veitch, Troy, Glebe, 27th st.	Multiple dwelling	1936-1942	Colonial Revival
00-1105	Arna Valley Herfurth's Addition, Apartment Building I	South 27th and South Adams streets	Multiple dwelling	1936-1942	Other
00-1106	Long Branch Park, Subtype Two	S. Uhle, Veitch, Troy, 27th st.	Multiple dwelling	1936-1942	Colonial Revival
00-1107	Long Branch Park, Subtype Three	S. Troy, Glebe, 26th, 27th st.	Multiple dwelling	1936-1942	Colonial Revival
00-1108	Long Branch Park, Subtype Four	S. Uhle Street	Multiple dwelling	1936-1942	Colonial Revival
00-1109	House, 2607 Troy Street, South	2607 S. Troy Street	Single Dwelling	1936-1942	Other
00-1186	House, 1200 Oakcrest Street, South	1200 S. Oakcrest Street	Single Dwelling	1936-1942	Colonial Revival
00-1193	House, 1215 25th Street, South	1215 S. 25th Street	Single Dwelling	1937	International Style
00-1103	House, 2701 Glebe Road, South	2701 S. Glebe Road	Single Dwelling	1938	Tudor Revival
00-0024	Arlington Village	S. 16th, Barton, S. Cleveland Streets	Single Dwelling	1939	Colonial Revival
00-0497	House, 2110 Monroe Street, South	2110 S. Monroe Street	Single Dwelling	1939	Bungalow/Craftsman
00-0498	House, 2106 Monroe Street, South	2106 S. Monroe Street	Single Dwelling	1939	Bungalow/Craftsman
00-0499	House, 2100 Monroe Street, South	2100 S. Monroe Street	Single Dwelling	1939	Bungalow/Craftsman
00-0500	House, 2024 Monroe Street, South	2024 S. Monroe Street	Single Dwelling	1939	Bungalow/Craftsman

09/01/1996

ARLINGTON COUNTY SURVEY: REPORT OF ALL PROPERTIES BY DATE

VDHR ID #	PROPERTY NAME	ADDRESS	PRIMARY RESOURCE	YEAR BUILT	ARCHITECTURAL STYLE
00-0531	House, 5712 4th Street, South	5712 S. 4th Street	Single Dwelling	1940-1945	Colonial Revival
00-1102	Arna Valley Herfurth's Addition, Apartment Building II	S. 27th & S. Adams streets S. Wayne, Glebe, Veitch, 26th & 27th streets	Multiple dwelling	1940	Other
00-0941	House, 1033 16th Street, South	1033 S. 16th Street	Single Dwelling	1941-1942	Other
00-0943	House, 1029 16th Street, South	1029 S. 16th Street	Single Dwelling	1941-1942	Colonial Revival
00-0945	House, 1013 16th Street, South	1013 S. 16th Street	Single Dwelling	1941-1942	Colonial Revival
00-0947	House, 1005 16th Street, South	1005 S. 16th Street	Single Dwelling	1941-1942	Colonial Revival
00-0951	House, 1032 16th Street, South	1032 S. 16th Street	Single Dwelling	1941-1942	Other
00-0953	House, 1028 16th Street, South	1028 S. 16th Street	Single Dwelling	1941-1942	Colonial Revival
00-0954	House, 1037 16th Street, South	1037 S. 16th Street	Single Dwelling	1941-1942	Other
00-0955	House, 1016 16th Street, South	1016 S. 16th Street	Single Dwelling	1941-1942	Other
00-0956	House, 1017 16th Street, South	1017 S. 16th Street	Single Dwelling	1941-1942	Other
00-0957	House, 1012 16th Street, South	1012 S. 16th Street	Single Dwelling	1941-1942	Other
00-0958	House, 1009 16th Street, South	1009 S. 16th Street	Single Dwelling	1941-1942	Other
00-0960	House, 1001 16th Street, South	1001 S. 16th Street	Single Dwelling	1941-1942	Other
00-0962	House, 1036 16th Street, South	1036 S. 16th Street	Single Dwelling	1941-1942	Other
00-0964	House, 1024 16th Street, South	1024 S. 16th Street	Single Dwelling	1941-1942	Other
00-0966	House, 1020 16th Street, South	1020 S. 16th Street	Single Dwelling	1941-1942	Other
00-0968	House, 1008 16th Street, South	1008 S. 16th Street	Single Dwelling	1941-1942	Other
00-0970	House, 1004 16th Street, South	1004 S. 16th Street	Single Dwelling	1941-1942	Other
00-0893	House, 907 18th Street, South	907 S. 18th Street	Single Dwelling	1942-1943	Colonial Revival
00-0895	House, 911 18th Street, South	911 S. 18th Street	Single Dwelling	1942-1943	Colonial Revival
00-0897	House, 923 18th Street, South	923 S. 18th Street	Single Dwelling	1942-1943	Colonial Revival
00-0899	House, 931 18th Street, South	931 S. 18th Street	Single Dwelling	1942-1943	Colonial Revival
00-0901	House, 937 18th Street, South	937 S. 18th Street	Single Dwelling	1942-1943	Colonial Revival
00-0906	House, 901 18th Street, South	901 S. 18th Street	Single Dwelling	1942-1943	Colonial Revival
00-0908	House, 915 18th Street, South	915 S. 18th Street	Single Dwelling	1942-1943	Colonial Revival
00-0910	House, 919 18th Street, South	919 S. 18th Street	Single Dwelling	1942-1943	Colonial Revival
00-0912	House, 927 18th Street, South	927 S. 18th Street	Single Dwelling	1942-1943	Colonial Revival
00-1110	Columbia Heights, Subtype One	S. 7th Road	Multiple dwelling	1942-1952	Other
00-1111	Columbia Heights, Subtype Two	S. Jefferson & Harrison streets S. 7th & 8th streets; S. 7th & 8th roads; and S. 7th & 8th places	Multiple dwelling	1942-1950	Other
00-1112	Columbia Heights, Subtype Three	S. Jefferson & Harrison streets S. 7th & 8th streets S. 7th & 8th places S. 7th & 8th roads	Multiple dwelling	1942-1952	Other
00-1113	Columbia Heights, Subtype Four	S. Harrison & Jefferson streets S. 7th & 8th streets S. 7th & 8th places S. 7th & 8th roads	Multiple dwelling	1942-1950	Other

09/01/1996

ARLINGTON COUNTY SURVEY: REPORT OF ALL PROPERTIES BY DATE

VDHR ID #	PROPERTY NAME	ADDRESS	PRIMARY RESOURCE	YEAR BUILT	ARCHITECTURAL STYLE
00-1114	Columbia Heights, Sections 2 & 3	S. 7th & 8th roads; S. Greenbrier & S. Florida streets	Multiple dwelling	1942-1950	Colonial Revival
00-1115	Greenbrier Gardens	S. Greenbrier Street	Multiple dwelling	1942-1950	Colonial Revival
00-1116	Columbia Heights, Section 1	S. Greenbrier St. and S. 8th Road	Multiple dwelling	1942-1950	Other
00-1117	Magnolia Gardens	S. Frederick Street	Multiple dwelling	1942-1950	Colonial Revival
00-0973	House, 931 16th Street, South	931 S. 16th Street	Single Dwelling	1943-1944	Colonial Revival
00-0975	House, 911 16th Street, South	911 S. 16th Street	Single Dwelling	1943-1944	Colonial Revival
00-0977	House, 907 16th Street, South	907 S. 16th Street	Single Dwelling	1943-1944	Colonial Revival
00-0979	House, 914 16th Street, South	914 S. 16th Street	Single Dwelling	1943-1944	Colonial Revival
00-0981	House, 926 16th Street, South	926 S. 16th Street	Single Dwelling	1943-1944	Colonial Revival
00-0986	House, 937 16th Street, South	937 S. 16th Street	Single Dwelling	1943-1944	Colonial Revival
00-0988	House, 919 16th Street, South	919 S. 16th Street	Single Dwelling	1943-1944	Colonial Revival
00-0990	House, 900 16th Street, South	900 S. 16th Street	Single Dwelling	1943	Colonial Revival
00-0992	House, 910 16th Street, South	910 S. 16th Street	Single Dwelling	1943	Colonial Revival
00-0994	House, 918 16th Street, South	918 S. 16th Street	Single Dwelling	1943	Colonial Revival
00-0996	House, 930 16th Street, South	930 S. 16th Street	Single Dwelling	1943	Colonial Revival
00-1003	House, 1739 Glebe Road, South	1739 S. Glebe Road	Single Dwelling	1943-1946	Other
00-1033	House, 936 16th Street, South	936 S. 16th Street	Single Dwelling	1943-1944	Colonial Revival
00-1118	Park Glen Condominiums	S. Arlington Mill Drive	Multiple dwelling	1945	Colonial Revival
00-1215	House, 2121 Randolph Street, South	2121 S. Randolph Street	Single Dwelling	1946	Tudor Revival

761 RECORDS IN THIS REPORT

Phase I Architectural Survey Report of Arlington County, Virginia
Tracerics, August 1996
Page 170

**ARLINGTON COUNTY SURVEY:
HISTORIC THEME REPORT FOR ALL PROPERTIES BY VDHR ID NUMBER**

ARLINGTON COUNTY SURVEY: HISTORIC THEME REPORT SORTED BY ID#

VDHR ID #	PROPERTY NAME	ADDRESS	YEARBUILT	VDHR HISTORIC THEME
00-0009	Ball-Sellers House	5620 S. Third Street	1742-1770	Architecture/Community Planning Domestic
00-0011	Hume School	1805 S. Arlington Ridge Road	1891	Architecture/Community Planning Education
00-0016	Drew House, Charles Richard	2505 S. First Street	1880-1895	Architecture/Community Planning Domestic Ethnicity/Immigration
00-0018	Arlington Hall Junior College for Girls Arlington Hall Station	Arlington Blvd at George Mason Drive	1927	Architecture/Community Planning Education Military/Defense
00-0022	Southwest #5 Boundary Marker of the original District of Columbia SW5, Jurisdiction Stone Southwest #6 Boundary Marker of the original District of Columbia SW6, Jurisdiction Stone Southwest #7 Boundary Marker of the original District of Columbia SW7, Jurisdiction Stone Southwest #4 Boundary Marker of the original District of Columbia	N.E. of King Street and Walter Reed Drive In median strip on Jefferson Street Behind 3101 S. Manchester Street In Fairlington at Leesburg Pike	1792	Architecture/Community Planning
00-0024	Arlington Village	S. 16th, Barton, S. & Cleveland streets	1939	Architecture/Community Planning Domestic
00-0030	House, 914 19th Street, South	914 S. 19th Street	1920-1935	Architecture/Community Planning Domestic
00-0031	House, 3014 22nd Street, South	3014 S. 22nd Street	1918	Architecture/Community Planning Domestic
00-0039	Carlin Hall Curtis Hall Carlin Community Hall Glencarlynn School Glencarlynn Recreation Center	5711 S. 4th Street 5711 S. 4th Street	1892	Architecture/Community Planning Education Social
00-0040	Barcroft Community House Barcroft School House St. Paul's Episcopal Church	800 S. Buchanan Street	1908	Architecture/Community Planning Education Religion Social
00-0047	House, 712 24th Street, South	712 S. 24th Street	1920-1935	Architecture/Community Planning Domestic
00-0048	House, 716 24th Street, South	716 S. 24th Street	1920-1935	Architecture/Community Planning Domestic

ARLINGTON COUNTY SURVEY: HISTORIC THEME REPORT SORTED BY ID#

VDHR ID #	PROPERTY NAME	ADDRESS	YEARBUILT	VDHR HISTORIC THEME
00-0050	House, 832 24th Street, South	832 S. 24th Street	1926	Architecture/Community Planning Domestic
00-0051	House, 828 24th Street, South	828 S. 24th Street	1920-1935	Architecture/Community Planning Domestic
00-0052	House, 820 24th Street, South	820 S. 24th Street	1920-1935	Architecture/Community Planning Domestic
00-0054	House, 814 24th Street, South	814 S. 24th Street	1920-1935	Architecture/Community Planning Domestic
00-0055	House, 2327 Hayes Street, South	2327 S. Hayes Street	1932	Architecture/Community Planning Domestic
00-0056	House, 708 24th Street, South	708 S. 24th Street	1925-1935	Architecture/Community Planning Domestic
00-0057	House, 722 24th Street, South	722 S. 24th Street	1925-1935	Architecture/Community Planning Domestic
00-0058	House, 836 24th Street, South	836 S. 24th Street	1926	Architecture/Community Planning Domestic
00-0059	House, 824 24th Street, South	824 S. 24th Street	1925-1935	Architecture/Community Planning Domestic
00-0060	House, 818 24th Street, South	818 S. 24th Street	1925-1936	Architecture/Community Planning Domestic
00-0061	House, 807 24th Street, South	807 S. 24th Street	1925-1936	Architecture/Community Planning Domestic
00-0078	Backus House	5432 S. 5th Street	1890-1906	Architecture/Community Planning Domestic
00-0480	House, 1906 Langley Street, South	1906 S. Langley Street	1895-1910	Architecture/Community Planning Domestic
00-0481	House, 1914 Langley Street, South	1914 S. Langley Street	1910-1925	Architecture/Community Planning Domestic
00-0482	House, 1932 Langley Street, South	1932 S. Langley Street	1890-1910	Architecture/Community Planning Domestic
00-0483	House, 2031 Langley Street, South	2031 S. Langley Street	1890-1910	Architecture/Community Planning Domestic
00-0484	House, 1925 Langley Street, South	1925 S. Langley Street	1910-1925	Architecture/Community Planning Domestic

ARLINGTON COUNTY SURVEY: HISTORIC THEME REPORT SORTED BY ID#

VDHR ID #	PROPERTY NAME	ADDRESS	YEARBUILT	VDHR HISTORIC THEME
00-0485	House, 1913 Langley Street, South	1913 S. Langley Street	1910-1925	Architecture/Community Planning Domestic
00-0486	House, 1946 Lowell Street, South	1946 S. Lowell Street	1890-1910	Architecture/Community Planning Domestic
00-0487	House, 1939 Lowell Street, South	1939 S. Lowell Street	1900-1920	Architecture/Community Planning Domestic
00-0488	House, 1941 Lowell Street, South	1941 S. Lowell Street	1920-1935	Architecture/Community Planning Domestic
00-0489	House, 2003 Lincoln Street, South	2003 S. Lincoln Street	1920-1935	Architecture/Community Planning Domestic
00-0490	House, 2019 Lincoln Street, South	2019 S. Lincoln Street	1920-1935	Architecture/Community Planning Domestic
00-0491	House, 2031 Lincoln Street, South	2031 S. Lincoln Street	1915-1930	Architecture/Community Planning Domestic
00-0492	House, 2008 Lincoln Street, South	2008 S. Lincoln Street	1920-1935	Architecture/Community Planning Domestic
00-0493	House, 3546 Walter Reed Drive, South	3546 S. Walter Reed Avenue	1920-1935	Architecture/Community Planning Domestic
00-0494	House, 2001 Monroe Street, South	2001 S. Monroe Street	1920-1935	Architecture/Community Planning Domestic
00-0495	House, 1913 Monroe Street, South	1913 S. Monroe Street	1910-1925	Architecture/Community Planning Domestic
00-0496	House, 1907 Monroe Street, South	1902 S. Monroe Street	1905-1920	Architecture/Community Planning Domestic
00-0497	House, 2110 Monroe Street, South	2110 S. Monroe Street	1939	Architecture/Community Planning Domestic
00-0498	House, 2106 Monroe Street, South	2106 S. Monroe Street	1939	Architecture/Community Planning Domestic
00-0499	House, 2100 Monroe Street, South	2100 S. Monroe Street	1939	Architecture/Community Planning Domestic
00-0500	House, 2024 Monroe Street, South	2024 S. Monroe Street	1939	Architecture/Community Planning Domestic
00-0501	House, 1919 Oakland Street, South	1919 S. Oakland Street	1930-1945	Architecture/Community Planning Domestic

ARLINGTON COUNTY SURVEY: HISTORIC THEME REPORT SORTED BY ID#

VDHR ID #	PROPERTY NAME	ADDRESS	YEARBUILT	VDHR HISTORIC THEME
00-0502	House, 1910 Nelson Street, South	1910 S. Nelson Street	1905-1915	Architecture/Community Planning Domestic
00-0503	House, 2237 Shirlington Road	2237 Shirlington Road	1880-1895	Architecture/Community Planning Domestic
00-0504	House, 2249 Shirlington Road	2249 Shirlington Road	1880-1895	Architecture/Community Planning Domestic
00-0505	House, 2411 Shirlington Road	2411 Shirlington Road	1895-1910	Architecture/Community Planning Domestic
00-0506	House, 2445 Kenwood Street, South	2445 S. Kenwood Street	1910-1925	Architecture/Community Planning Domestic
00-0507	House, 2118 Shirlington Road	2118 Shirlington Road	1905-1920	Architecture/Community Planning Domestic
00-0508	Store, 2102 Shirlington Road	2102 Shirlington Road	1935-1937	Architecture/Community Planning Commerce/Trade
00-0485	House, 1913 Langley Street,	1913 S. Langley Street	1910-1925	Architecture/Community Planning Domestic
00-0510	Burdette House, General	5627 S. 3rd Street	1897	Architecture/Community Planning Domestic
00-0511	House, 1827 Columbia Pike	1827 Columbia Pike	1915-1930	Architecture/Community Planning Domestic
00-0512	House, 1833 Columbia Pike	1833 Columbia Pike	1920-1935	Architecture/Community Planning Domestic
00-0513	House, 909 Scott Street, South	909 S. Scott Street	1910-1925	Architecture/Community Planning Domestic
00-0514	St. John's Baptist Church	1905 Columbia Pike	1905	Architecture/Community Planning Religion
00-0515	Gray House, Harry	1005 S. Quinn Street	1881	Architecture/Community Planning Domestic Ethnicity/Immigration
00-0516	House, 1006 Rolfe Street, South	1006 S. Rolfe Street	1905-1915	Architecture/Community Planning Domestic
00-0517	House, 1013 Rolfe Street, South	1013 S. Rolfe Street	1910-1925	Architecture/Community Planning Domestic
00-0518	House, 1010 Rolfe Street, South	1010 S. Rolfe Street	1900-1920	Architecture/Community Planning Domestic

ARLINGTON COUNTY SURVEY: HISTORIC THEME REPORT SORTED BY ID#

VDHR ID #	PROPERTY NAME	ADDRESS	YEARBUILT	VDHR HISTORIC THEME
00-0519	House, 1101 Rolfe Street, South	1101 S. Rolfe Street	1910-1925	Architecture/Community Planning Domestic
00-0520	House, 1021 Rolfe Street, South	1021 S. Rolfe Street	1920-1930	Architecture/Community Planning Domestic
00-0521	House, 1018 Rolfe Street, South	1018 S. Rolfe Street	1910-1925	Architecture/Community Planning Domestic
00-0522	House, 1103 Rolfe Street, South	1103 S. Rolfe Street	1920-1930	Architecture/Community Planning Domestic
00-0523	House, 1806 12th Street, South	1806 S. 12th Street	1910-1925	Architecture/Community Planning Domestic
00-0524	House, 1109 Rolfe Street, South	1109 S. Rolfe Street	1920-1935	Architecture/Community Planning Domestic
00-0525	House, 5713 5th Street, South	5713 S. 5th Street	1935-1945	Architecture/Community Planning Domestic
00-0526	House, 1121 Quinn Street, South	1121 S. Quinn Street	1915-1930	Architecture/Community Planning Domestic
00-0527	House, 5709 5th Street, South	5709 S. 5th Street	1935-1945	Architecture/Community Planning Domestic
00-0528	House, 5704 5th Street, South	5704 S. 5th Street	1890-1900	Architecture/Community Planning Domestic
00-0529	House, 5500 5th Street, South	5500 S. 5th Street	1887-1888	Architecture/Community Planning Domestic
00-0530	House, 645 25th Street, South	645 S. 25th Street	1905-1925	Architecture/Community Planning Domestic
00-0531	House, 5712 4th Street, South	5712 S. 4th Street	1940-1945	Architecture/Community Planning Domestic
00-0532	House, 3704 4th Street, South	3704 S. 4th Street	1930-1940	Architecture/Community Planning Domestic
00-0533	House, 5808 3rd Street, South	5808 S. 3rd Street	1910-1925	Architecture/Community Planning Domestic
00-0534	Eastlawn Stetson House	301 S. Kensington Street	1868	Architecture/Community Planning Domestic
00-0535	House, 5823 3rd Street, South	5823 S. 3rd Street	1910-1925	Architecture/Community Planning Domestic

ARLINGTON COUNTY SURVEY: HISTORIC THEME REPORT SORTED BY ID#

VDHR ID #	PROPERTY NAME	ADDRESS	YEARBUILT	VDHR HISTORIC THEME
00-0536	House, 5738 3rd Street, South	5738 S. 3rd Street	1915-1930	Architecture/Community Planning Domestic
00-0537	Ball-Carlin Cemetery	Corner of S. Kensington & S. 4th streets	1766	Funerary Settlement Patterns
00-0538	House, 801 25th Street, South	801 S. 25th Street	1920-1935	Architecture/Community Planning Domestic
00-0539	House, 2500 Hayes Street, South	2500 S. Hayes Street	1920-1935	Architecture/Community Planning Domestic
00-0540	House, 809 25th Street, South	809 S. 25th Street	1920-1930	Architecture/Community Planning Domestic
00-0541	House, 804 25th Street, South	804 S. 25th Street	1900-1920	Architecture/Community Planning Domestic
00-0542	House, 815 25th Street, South	815 S. 25th Street	1920-1930	Architecture/Community Planning Domestic
00-0543	House, 808 25th Street, South	808 S. 25th Street	1930	Architecture/Community Planning Domestic
00-0544	House, 819 25th Street, South	819 S. 25th Street	1926-1936	Architecture/Community Planning Domestic
00-0545	House, 814 25th Street, South	814 S. 25th Street	1920-1930	Architecture/Community Planning Domestic
00-0546	House, 823 25th Street, South	823 S. 25th Street	1920-1930	Architecture/Community Planning Domestic
00-0547	House, 818 25th Street, South	818 S. 25th Street	1920-1935	Architecture/Community Planning Domestic
00-0548	House, 831 25th Street, South	831 S. 25th Street	1925-1936	Architecture/Community Planning Domestic
00-0549	House, 822 25th Street, South	822 S. 25th Street	1920-1935	Architecture/Community Planning Domestic
00-0550	House, 833 23rd Street, South	833 S. 23rd Street	1920-1930	Architecture/Community Planning Domestic
00-0551	House, 824 25th Street, South	824 S. 25th Street	1936-1946	Architecture/Community Planning Domestic
00-0552	House, 2320 Ives Street, South	2320 S. Ives Street	1920-1930	Architecture/Community Planning Domestic
00-0553	House, 2504 Ives Street, South	2504 S. Ives Street	1930-1946	Architecture/Community Planning Domestic

ARLINGTON COUNTY SURVEY: HISTORIC THEME REPORT SORTED BY ID#

VDHR ID #	PROPERTY NAME	ADDRESS	YEARBUILT	VDHR HISTORIC THEME
00-0554	House, 2501 Hayes Street, South	2501 S. Hayes Street	1920-1930	Architecture/Community Planning Domestic
00-0555	House, 737 25th Street, South	737 S. 25th Street	1920-1935	Architecture/Community Planning Domestic
00-0556	House, 732 25th Street, South	732 S. 25th Street	1920-1930	Architecture/Community Planning Domestic
00-0557	House, 733 25th Street, South	733 S. 25th Street	1925	Architecture/Community Planning Domestic
00-0558	House, 728 25th Street, South	728 S. 25th Street	1920-1930	Architecture/Community Planning Domestic
00-0559	House, 729 25th Street, South	729 S. 25th Street	1925	Architecture/Community Planning Domestic
00-0560	House, 724 25th Street, South	724 S. 25th Street	1925-1935	Architecture/Community Planning Domestic
00-0561	House, 700 24th Street, South	700 S. 24th Street	1920-1935	Architecture/Community Planning Domestic
00-0562	House, 720 25th Street, South	720 S. 25th Street	1920-1930	Architecture/Community Planning Domestic
00-0563	House, 721 25th Street, South	721 S. 25th Street	1920-1935	Architecture/Community Planning Domestic
00-0564	House, 716 25th Street, South	716 S. 25th Street	1925-1935	Architecture/Community Planning Domestic
00-0565	House, 717 25th Street, South	717 S. 25th Street	1920-1935	Architecture/Community Planning Domestic
00-0566	House, 712 25th Street, South	712 S. 25th Street	1925	Architecture/Community Planning Domestic
00-0567	House, 701 25th Street, South	701 S. 25th Street	1920-1935	Architecture/Community Planning Domestic
00-0568	House, 704 24th Street, South	704 S. 24th Street	1925-1935	Architecture/Community Planning Domestic
00-0569	House, 708 25th Street, South	708 S. 25th Street	1920-1935	Architecture/Community Planning Domestic
00-0570	House, 733 24th Street, South	733 S. 24th Street	1925-1936	Architecture/Community Planning Domestic

ARLINGTON COUNTY SURVEY: HISTORIC THEME REPORT SORTED BY ID#

VDHR ID #	PROPERTY NAME	ADDRESS	YEARBUILT	VDHR HISTORIC THEME
00-0571	House, 801 23rd Street, South	801 S. 23rd Street	1910-1925	Architecture/Community Planning Domestic
00-0572	House, 2408 Hayes Street, South	2408 S. Hayes Street	1925-1935	Architecture/Community Planning Domestic
00-0573	House, 645 24th Street, South	645 S. 24th Street	1921-1929	Architecture/Community Planning Domestic
00-0574	House, 767 23rd Street, South The Thrift Shop	767 S. 23rd Street	1920-1930	Architecture/Community Planning Commerce/Trade Domestic
00-0575	House, 637 24th Street, South	637 S. 24th Street	1915-1930	Architecture/Community Planning Domestic
00-0576	House, 640 24th Street, South	640 S. 24th Street	1920-1935	Architecture/Community Planning Domestic
00-0577	House, 633 24th Street, South	633 S. 24th Street	1925-1936	Architecture/Community Planning Domestic
00-0578	Garage, 2401 Grant St., South	2401 S. Grant Street	1920-1936	Architecture/Community Planning Domestic
00-0579	House, 629 24th Street, South	629 S. 24th Street	1936	Architecture/Community Planning Domestic
00-0580	House, 632 24th Street, South	632 S. 24th Street	1925-1936	Architecture/Community Planning Domestic
00-0581	House, 625 24th Street, South	625 S. 24th Street	1920-1935	Architecture/Community Planning Domestic
00-0582	House, 628 24th Street, South	628 S. 24th Street	1920-1922	Architecture/Community Planning Domestic
00-0583	House, 617 24th Street, South	617 S. 24th Street	1920-1925	Architecture/Community Planning Domestic
00-0584	House, 624 24th Street, South	624 S. 24th Street	1925-1935	Architecture/Community Planning Domestic
00-0585	House, 609 24th Street, South	609 S. 24th Street	1920-1935	Architecture/Community Planning Domestic
00-0586	House, 620 24th Street, South	620 S. 24th Street	1922-1926	Architecture/Community Planning Domestic
00-0587	House, 2320 Fern Street, South	2320 S. Fern Street	1915-1930	Architecture/Community Planning Domestic

ARLINGTON COUNTY SURVEY: HISTORIC THEME REPORT SORTED BY ID#

VDHR ID #	PROPERTY NAME	ADDRESS	YEARBUILT	VDHR HISTORIC THEME
00-0588	House, 606 24th Street, South	606 S. 24th Street	1932	Architecture/Community Planning Domestic
00-0589	House, 600 24th Street, South	600 S. 24th Street	1900-1920	Architecture/Community Planning Domestic
00-0590	House, 612 24th Street, South	612 S. 24th Street	1917	Architecture/Community Planning Domestic
00-0591	House, 530 24th Street, South	530 S. 24th Street	1915-1930	Architecture/Community Planning Domestic
00-0592	House, 526 24th Street, South	526 S. 24th Street	1900-1920	Architecture/Community Planning Domestic
00-0593	House, 647 22nd Street, South	647 S. 22nd Street	1915-1930	Architecture/Community Planning Domestic
00-0594	House, 640 22nd Street, South	640 S. 22nd Street	1923	Architecture/Community Planning Domestic
00-0595	House, 633 22nd Street, South	633 S. 22nd Street	1913	Architecture/Community Planning Domestic
00-0596	House, 634 22nd Street, South	634 S. 22nd Street	1920	Architecture/Community Planning Domestic
00-0597	House, 621 22nd Street, South	621 S. 22nd Street	1920-1935	Architecture/Community Planning Domestic
00-0598	House, 620 22nd Street, South	620 S. 22nd Street	1919-1921	Architecture/Community Planning Domestic
00-0599	House, 619 22nd Street, South	619 S. 22nd Street	1920-1935	Architecture/Community Planning Domestic
00-0600	House, 615 22nd Street, South	615 S. 22nd Street	1920	Architecture/Community Planning Domestic
00-0601	House, 611 22nd Street, South	611 S. 22nd Street	1932	Architecture/Community Planning Domestic
00-0602	House, 2206 Fern Street, South	2206 S. Fern Street	1915-1930	Architecture/Community Planning Domestic
00-0603	House, 707 22nd Street, South	707 S. 22nd Street	1920-1935	Architecture/Community Planning Domestic
00-0604	House, 701 22nd Street, South	701 S. 22nd Street	1915-1930	Architecture/Community Planning Domestic

ARLINGTON COUNTY SURVEY: HISTORIC THEME REPORT SORTED BY ID#

VDHR ID #	PROPERTY NAME	ADDRESS	YEARBUILT	VDHR HISTORIC THEME
00-0605	House, 2106 Grant Street, South	2106 S. Grant Street	1915-1930	Architecture/Community Planning Domestic
00-0606	House, 2110 Grant Street, South	2110 S. Grant Street	1920-1935	Architecture/Community Planning Domestic
00-0607	House, 723 22nd Street, South	723 S. 22nd Street	1920-1935	Architecture/Community Planning Domestic
00-0608	House, 729 22nd Street, South	729 S. 22nd Street	1920-1935	Architecture/Community Planning Domestic
00-0609	House, 716 22nd Street, South	716 S. 22nd Street	1915-1930	Architecture/Community Planning Domestic
00-0610	House, 722 22nd Street, South	722 S. 22nd Street	1915-1925	Architecture/Community Planning Domestic
00-0611	House, 738 22nd Street, South	738 S. 22nd Street	1920	Architecture/Community Planning Domestic
00-0612	House, 739 22nd Street, South	739 S. 22nd Street	1915-1930	Architecture/Community Planning Domestic
00-0613	House, 800 22nd Street, South	800 S. 22nd Street	1915-1930	Architecture/Community Planning Domestic
00-0614	House, 801 22nd Street, South	801 S. 22nd Street	1918-1930	Architecture/Community Planning Domestic
00-0615	House, 806 22nd Street, South	806 S. 22nd Street	1915-1930	Architecture/Community Planning Domestic
00-0616	House, 809 22nd Street, South	809 S. 22nd Street	1916	Architecture/Community Planning Domestic
00-0617	House, 810 22nd Street, South	810 S. 22nd Street	1910-1925	Architecture/Community Planning Domestic
00-0618	House, 813 22nd Street, South	813 S. 22nd Street	1921	Architecture/Community Planning Domestic
00-0619	House, 825 22nd Street, South	825 S. 22nd Street	1915-1930	Architecture/Community Planning Domestic
00-0620	House, 821 22nd Street, South	821 S. 22nd Street	1915-1930	Architecture/Community Planning Domestic
00-0621	House, 833 22nd Street, South	833 S. 22nd Street	1910	Architecture/Community Planning Domestic

ARLINGTON COUNTY SURVEY: HISTORIC THEME REPORT SORTED BY ID#

VDHR ID #	PROPERTY NAME	ADDRESS	YEARBUILT	VDHR HISTORIC THEME
00-0622	House, 830 22nd Street, South	830 S. 22nd Street	1915-1930	Architecture/Community Planning Domestic
00-0623	House, 835 22nd Street, South	835 S. 22nd Street	1900-1915	Architecture/Community Planning Domestic
00-0624	House, 838 22nd Street, South	838 S. 22nd Street	1915-1930	Architecture/Community Planning Domestic
00-0625	House, 643 25th Street, South	643 S. 25th Street	1920-1935	Architecture/Community Planning Domestic
00-0626	House, 637 25th Street, South	637 S. 25th Street	1915-1930	Architecture/Community Planning Domestic
00-0627	House, 636 25th Street, South	636 S. 25th Street	1920-1935	Architecture/Community Planning Domestic
00-0628	House, 629 25th Street, South	629 S. 25th Street	1936-1945	Architecture/Community Planning Domestic
00-0629	House, 635 25th Street, South	635 S. 25th Street	1930	Architecture/Community Planning Domestic
00-0630	House, 625 25th Street, South	625 S. 25th Street	1915-1930	Architecture/Community Planning Domestic
00-0631	House, 628 25th Street, South	628 S. 25th Street	1920-1935	Architecture/Community Planning Domestic
00-0632	House, 619 25th Street, South	619 S. 25th Street	1920-1936	Architecture/Community Planning Domestic
00-0633	House, 622 25th Street, South	622 S. 25th Street	1925-1935	Architecture/Community Planning Domestic
00-0634	House, 615 25th Street, South	615 S. 25th Street	1915-1930	Architecture/Community Planning Domestic
00-0635	House, 618 25th Street, South	618 S. 25th Street	1936-1946	Architecture/Community Planning Domestic
00-0636	House, 611 25th Street, South	611 S. 25th Street	1920-1935	Architecture/Community Planning Domestic
00-0637	House, 614 25th Street, South	614 S. 25th Street	1920-1935	Architecture/Community Planning Domestic
00-0638	House, 601 25th Street, South	601 S. 25th Street	1915-1930	Architecture/Community Planning Domestic

ARLINGTON COUNTY SURVEY: HISTORIC THEME REPORT SORTED BY ID#

VDHR ID #	PROPERTY NAME	ADDRESS	YEARBUILT	VDHR HISTORIC THEME
00-0639	House, 610 25th Street, South	610 S. 25th Street	1920-1935	Architecture/Community Planning Domestic
00-0640	House, 2506 Fern Street, South	2506 S. Fern Street	1915-1930	Architecture/Community Planning Domestic
00-0641	House, 2500 Fern Street, South	2500 S. Fern Street	1920-1935	Architecture/Community Planning Domestic
00-0642	House, 508 25th Street, South	508 S. 25th Street	1915-1930	Architecture/Community Planning Domestic
00-0643	House, 509 25th Street, South	509 S. 25th Street	1920-1935	Architecture/Community Planning Domestic
00-0644	House, 512 25th Street, South	512 S. 25th Street	1925-1935	Architecture/Community Planning Domestic
00-0645	House, 513 25th Street, South	513 S. 25th Street	1920-1935	Architecture/Community Planning Domestic
00-0646	House, 516 25th Street, South	516 S. 25th Street	1920-1935	Architecture/Community Planning Domestic
00-0647	House, 521 25th Street, South	521 S. 25th Street	1925-1935	Architecture/Community Planning Domestic
00-0648	House, 520 25th Street, South	520 S. 25th Street	1920-1930	Architecture/Community Planning Domestic
00-0649	House, 525 25th Street, South	525 S. 25th Street	1920-1935	Architecture/Community Planning Domestic
00-0650	House, 527 24th Street, South	527 S. 24th Street	1920-1936	Architecture/Community Planning Domestic
00-0651	House, 515 26th Street, South	515 S. 26th Street	1920-1935	Architecture/Community Planning Domestic
00-0652	House, 523 24th Street, South	523 S. 24th Street	1920-1936	Architecture/Community Planning Domestic
00-0653	House, 522 24th Street, South	522 S. 24th Street	1920-1935	Architecture/Community Planning Domestic
00-0654	House, 517 24th Street, South	517 S. 24th Street	1936-1940	Architecture/Community Planning Domestic
00-0655	House, 518 24th Street, South	518 S. 24th Street	1915-1930	Architecture/Community Planning Domestic

ARLINGTON COUNTY SURVEY: HISTORIC THEME REPORT SORTED BY ID#

VDHR ID #	PROPERTY NAME	ADDRESS	YEARBUILT	VDHR HISTORIC THEME
00-0656	House, 513 24th Street, South	513 S. 24th Street	1920-1936	Architecture/Community Planning Domestic
00-0657	House, 514 24th Street, South	514 S. 24th Street	1920-1935	Architecture/Community Planning Domestic
00-0658	House, 505 24th Street, South	505 S. 24th Street	1915-1930	Architecture/Community Planning Domestic
00-0659	House, 510 24th Street, South	510 S. 24th Street	1936-1946	Architecture/Community Planning Domestic
00-0660	House, 611 26th Street, South	611 S. 26th Street	1922	Architecture/Community Planning Domestic
00-0661	House, 619 26th Street, South	619 S. 26th Street	1922	Architecture/Community Planning Domestic
00-0662	House, 627 26th Street, South	627 S. 26th Street	1920-1930	Architecture/Community Planning Domestic
00-0663	House, 629 26th Street, South	629 S. 26th Street	1920-1935	Architecture/Community Planning Domestic
00-0664	House, 635 26th Street, South	635 S. 26th Street	1920-1930	Architecture/Community Planning Domestic
00-0665	House, 2511 Grant Street, South	2511 S. Grant Street	1920-1935	Architecture/Community Planning Domestic
00-0666	House, 601 21st Street, South	601 S. 21st Street	1921	Architecture/Community Planning Domestic
00-0667	House, 604 21st Street, South	604 S. 21st Street	1929	Architecture/Community Planning Domestic
00-0668	House, 607 21st Street, South	607 S. 21st Street	1920-1935	Architecture/Community Planning Domestic
00-0669	House, 610 21st Street, South	610 S. 21st Street	1920-1935	Architecture/Community Planning Domestic
00-0670	House, 609 21st Street, South	609 S. 21st Street	1920-1935	Architecture/Community Planning Domestic
00-0671	House, 614 21st Street, South	614 S. 21st Street	1920-1935	Architecture/Community Planning Domestic
00-0672	House, 621 21st Street, South	621 S. 21st Street	1920-1935	Architecture/Community Planning Domestic

ARLINGTON COUNTY SURVEY: HISTORIC THEME REPORT SORTED BY ID#

VDHR ID #	PROPERTY NAME	ADDRESS	YEARBUILT	VDHR HISTORIC THEME
00-0673	House, 620 21st Street, South	620 S. 21st Street	1921	Architecture/Community Planning Domestic
00-0674	House, 633 21st Street, South	633 S. 21st Street	1920-1936	Architecture/Community Planning Domestic
00-0675	House, 626 21st Street, South	626 S. 21st Street	1920-1935	Architecture/Community Planning Domestic
00-0676	House, 642 21st Street, South	642 S. 21st Street	1920-1935	Architecture/Community Planning Domestic
00-0677	House, 634 21st Street, South	634 S. 21st Street	1920-1935	Architecture/Community Planning Domestic
00-0678	House, 638 21st Street, South	638 S. 21st Street	1920-1936	Architecture/Community Planning Domestic
00-0679	House, 705 21st Street, South	705 S. 21st Street	1920-1935	Architecture/Community Planning Domestic
00-0680	House, 704 21st Street, South	704 S. 21st Street	1915-1930	Architecture/Community Planning Domestic
00-0681	House, 2100 Grant Street, South	2100 S. Grant Street	1920-1936	Architecture/Community Planning Domestic
00-0682	House, 719 21st Street, South	719 S. 21st Street	1915-1930	Architecture/Community Planning Domestic
00-0683	House, 708 21st Street, South	708 S. 21st Street	1920-1936	Architecture/Community Planning Domestic
00-0684	House, 721 21st Street, South	721 S. 21st Street	1915-1930	Architecture/Community Planning Domestic
00-0685	House, 716 21st Street, South	716 S. 21st Street	1925-1935	Architecture/Community Planning Domestic
00-0686	House, 725 21st Street, South	725 S. 21st Street	1935	Architecture/Community Planning Domestic
00-0687	House, 728 21st Street, South	728 S. 21st Street	1920-1935	Architecture/Community Planning Domestic
00-0688	House, 800 21st Street, South	800 S. 21st Street	1920-1936	Architecture/Community Planning Domestic
00-0689	House, 734 21st Street, South	734 S. 21st Street	1920-1935	Architecture/Community Planning Domestic

ARLINGTON COUNTY SURVEY: HISTORIC THEME REPORT SORTED BY ID#

VDHR ID #	PROPERTY NAME	ADDRESS	YEARBUILT	VDHR HISTORIC THEME
00-0690	House, 808 21st Street, South	808 S. 21st Street	1919-1920	Architecture/Community Planning Domestic
00-0691	House, 805 21st Street, South	805 S. 21st Street	1920-1935	Architecture/Community Planning Domestic
00-0692	House, 815 21st Street, South	815 S. 21st Street	1915-1930	Architecture/Community Planning Domestic
00-0693	House, 809 21st Street, South	809 S. 21st Street	1936-1946	Architecture/Community Planning Domestic
00-0694	House, 823 21st Street, South	823 S. 21st Street	1915-1930	Architecture/Community Planning Domestic
00-0695	House, 817 21st Street, South	817 S. 21st Street	1917	Architecture/Community Planning Domestic
00-0696	House, 827 21st Street, South	827 S. 21st Street	1915-1930	Architecture/Community Planning Domestic
00-0697	House, 831 21st Street, South	831 S. 21st Street	1920-1935	Architecture/Community Planning Domestic
00-0698	House, 830 21st Street, South	830 S. 21st Street	1915-1930	Architecture/Community Planning Domestic
00-0699	House, 822 21st Street, South	822 S. 21st Street	1920-1935	Architecture/Community Planning Domestic
00-0700	House, 904 21st Street, South	904 S. 21st Street	1910-1920	Architecture/Community Planning Domestic
00-0701	House, 828 21st Street, South	828 S. 21st Street	1920-1935	Architecture/Community Planning Domestic
00-0702	House, 926 22nd Street, South	926 S. 22nd Street	1925-1936	Architecture/Community Planning Domestic
00-0703	House, 922 22nd Street, South	922 S. 22nd Street	1920-1935	Architecture/Community Planning Domestic
00-0704	Mount Vernon Baptist Church	935 S. 23rd Street	1930	Architecture/Community Planning Religion
00-0705	House, 900 22nd Street, South	900 S. 22nd Street	1920-1935	Architecture/Community Planning Domestic
00-0706	House, 2309 Joyce Street, South	2309 S. Joyce Street	1920-1936	Architecture/Community Planning Domestic

ARLINGTON COUNTY SURVEY: HISTORIC THEME REPORT SORTED BY ID#

VDHR ID #	PROPERTY NAME	ADDRESS	YEARBUILT	VDHR HISTORIC THEME
00-0707	House, 2305 Joyce Street, South	2305 S. Joyce Street	1920-1935	Architecture/Community Planning Domestic
00-0708	House, 2313 Joyce Street, South	2313 S. Joyce Street	1920-1936	Architecture/Community Planning Domestic
00-0709	House, 2319 Joyce Street, South	2319 S. Joyce Street	1920-1935	Architecture/Community Planning Domestic
00-0710	House, 804 20th Street, South	804 S. 20th Street	1915-1930	Architecture/Community Planning Domestic
00-0711	House, 801 20th Street, South	801 S. 20th Street	1915-1930	Architecture/Community Planning Domestic
00-0712	House, 823 20th Street, South	823 S. 20th Street	1915-1930	Architecture/Community Planning Domestic
00-0713	House, 816 20th Street, South	816 S. 20th Street	1920-1935	Architecture/Community Planning Domestic
00-0714	House, 739 20th Street, South	739 S. 20th Street	1922	Architecture/Community Planning Domestic
00-0715	House, 735 20th Street, South	735 S. 20th Street	1920-1935	Architecture/Community Planning Domestic
00-0716	House, 731 20th Street, South	731 S. 20th Street	1920-1936	Architecture/Community Planning Domestic
00-0717	House, 725 20th Street, South	725 S. 20th Street	1920-1935	Architecture/Community Planning Domestic
00-0718	House, 734 20th Street, South	734 S. 20th Street	1920-1935	Architecture/Community Planning Domestic
00-0719	House, 721 20th Street, South	721 S. 20th Street	1880-1895	Architecture/Community Planning Domestic
00-0720	House, 728 20th Street, South	728 S. 20th Street	1920-1936	Architecture/Community Planning Domestic
00-0721	House, 712 20th Street, South	712 S. 20th Street	1920-1935	Architecture/Community Planning Domestic
00-0722	House, 706 20th Street, South	706 S. 20th Street	1922	Architecture/Community Planning Domestic
00-0723	House, 639 20th Street, South	639 S. 20th Street	1915-1930	Architecture/Community Planning Domestic

ARLINGTON COUNTY SURVEY: HISTORIC THEME REPORT SORTED BY ID#

VDHR ID #	PROPERTY NAME	ADDRESS	YEARBUILT	VDHR	HISTORIC THEME
00-0724	House, 700 20th Street, South	700 S. 20th Street	1920-1936	Architecture/Community Planning	Domestic
00-0725	House, 637 20th Street, South	637 S. 20th Street	1920-1935	Architecture/Community Planning	Domestic
00-0726	House, 640 20th Street, South	640 S. 20th Street	1920-1936	Architecture/Community Planning	Domestic
00-0727	House, 633 20th Street, South	633 S. 20th Street	1910-1925	Architecture/Community Planning	Domestic
00-0728	House, 638 20th Street, South	638 S. 20th Street	1920-1936	Architecture/Community Planning	Domestic
00-0729	House, 620 20th Street, South	620 S. 20th Street	1910-1925	Architecture/Community Planning	Domestic
00-0730	House, 618 20th Street, South	618 S. 20th Street	1920-1936	Architecture/Community Planning	Domestic
00-0731	House, 607 20th Street, South	607 S. 20th Street	1910-1925	Architecture/Community Planning	Domestic
00-0732	House, 839 20th Street, South	839 S. 20th Street	1920-1936	Architecture/Community Planning	Domestic
00-0733	House, 905 20th Street, South	905 S. 20th Street	1920-1935	Architecture/Community Planning	Domestic
00-0734	House, 900 20th Street, South	900 S. 20th Street	1920-1935	Architecture/Community Planning	Domestic
00-0735	House, 909 20th Street, South	909 S. 20th Street	1920-1935	Architecture/Community Planning	Domestic
00-0736	Garage, 922 20th Street, South	922 S. 20th Street	1920-1935	Architecture/Community Planning	Domestic
00-0737	House, 915 20th Street, South	915 S. 20th Street	1920-1935	Architecture/Community Planning	Domestic
00-0738	House, 924 20th Street, South	924 S. 20th Street	1920-1936	Architecture/Community Planning	Domestic
00-0739	House, 919 20th Street, South	919 S. 20th Street	1920-1935	Architecture/Community Planning	Domestic
00-0740	House, 923 20th Street, South	923 S. 20th Street	1920-1936	Architecture/Community Planning	Domestic

ARLINGTON COUNTY SURVEY: HISTORIC THEME REPORT SORTED BY ID#

VDHR ID #	PROPERTY NAME	ADDRESS	YEARBUILT	VDHR HISTORIC THEME
00-0741	House, 933 20th Street, South	933 S. 20th Street	1929-1936	Architecture/Community Planning Domestic
00-0742	House, 929 20th Street, South	929 S. 20th Street	1920-1936	Architecture/Community Planning Domestic
00-0743	House, 2001 Joyce Street, South	2001 S. Joyce Street	1920-1935	Architecture/Community Planning Domestic
00-0744	House, 2007 Joyce Street, South	2007 S. Joyce Street	1920-1929	Architecture/Community Planning Domestic
00-0745	House, 930 19th Street, South	930 S. 19th Street	1920-1935	Architecture/Community Planning Domestic
00-0746	House, 928 19th Street, South	928 S. 19th Street	1915-1930	Architecture/Community Planning Domestic
00-0747	House, 918 19th Street, South	918 S. 19th Street	1920-1935	Architecture/Community Planning Domestic
00-0748	House, 925 19th Street, South	925 S. 19th Street	1926	Architecture/Community Planning Domestic
00-0749	House, 1101-1103 16th Street, South	1101- S. 16th Street	1936-1942	Architecture/Community Planning Domestic
00-0750	House, 919 19th Street, South	919 S. 19th Street	1920-1936	Architecture/Community Planning Domestic
00-0751	House, 908 19th Street, South	908 S. 19th Street	1920-1935	Architecture/Community Planning Domestic
00-0752	House, 915 19th Street, South	915 S. 19th Street	1920-1936	Architecture/Community Planning Domestic
00-0753	House, 904 19th Street, South	904 S. 19th Street	1920-1935	Architecture/Community Planning Domestic
00-0754	House, 909 19th Street, South	909 S. 19th Street	1920-1935	Architecture/Community Planning Domestic
00-0755	House, 834 19th Street, South	834 S. 19th Street	1920-1935	Architecture/Community Planning Domestic
00-0756	House, 905 19th Street, South	905 S. 19th Street	1920-1936	Architecture/Community Planning Domestic
00-0757	House, 839 19th Street, South	839 S. 19th Street	1920-1935	Architecture/Community Planning Domestic

ARLINGTON COUNTY SURVEY: HISTORIC THEME REPORT SORTED BY ID#

VDHR ID #	PROPERTY NAME	ADDRESS	YEARBUILT	VDHR HISTORIC THEME
00-0758	House, 828 19th Street, South	828 S. 19th Street	1927	Architecture/Community Planning Domestic
00-0759	House, 818 19th Street, South	818 S. 19th Street	1920-1935	Architecture/Community Planning Domestic
00-0760	House, 829 19th Street, South	829 S. 19th Street	1920-1936	Architecture/Community Planning Domestic
00-0761	House, 816 19th Street, South	816 S. 19th Street	1915-1930	Architecture/Community Planning Domestic
00-0762	House, 822 19th Street, South	822 S. 19th Street	1920-1936	Architecture/Community Planning Domestic
00-0763	House, 1900 Hayes Street, South	1900 S. Hayes Street	1920-1935	Architecture/Community Planning Domestic
00-0764	House, 812 19th Street, South	812 S. 19th Street	1920-1936	Architecture/Community Planning Domestic
00-0765	House, 815 19th Street, South	815 S. 19th Street	1905-1920	Architecture/Community Planning Domestic
00-0766	House, 810 19th Street, South	810 S. 19th Street	1920-1930	Architecture/Community Planning Domestic
00-0767	House, 1904 Hayes Street, South	1904 S. Hayes Street	1920-1935	Architecture/Community Planning Domestic
00-0768	House, 801 19th Street, South	801 S. 19th Street	1920-1930	Architecture/Community Planning Domestic
00-0769	House, 731 19th Street, South	731 S. 19th Street	1920-1935	Architecture/Community Planning Domestic
00-0770	House, 821 19th Street, South	821 S. 19th Street	1920-1936	Architecture/Community Planning Domestic
00-0771	House, 726 19th Street, South	726 S. 19th Street	1920-1935	Architecture/Community Planning Domestic
00-0772	House, 739 19th Street, South	739 S. 19th Street	1920-1930	Architecture/Community Planning Domestic
00-0773	House, 714 19th Street, South	714 S. 19th Street	1920-1935	Architecture/Community Planning Domestic
00-0774	House, 738 19th Street, South	738 S. 19th Street	1920-1935	Architecture/Community Planning Domestic

ARLINGTON COUNTY SURVEY: HISTORIC THEME REPORT SORTED BY ID#

VDHR ID #	PROPERTY NAME	ADDRESS	YEARBUILT	VDHR HISTORIC THEME
00-0775	House, 710 19th Street, South	710 S. 19th Street	1920-1935	Architecture/Community Planning Domestic
00-0776	House, 721 19th Street, South	721 S. 19th Street	1920-1930	Architecture/Community Planning Domestic
00-0777	House, 718 19th Street, South	718 S. 19th Street	1920-1935	Architecture/Community Planning Domestic
00-0778	House, 711 19th Street, South	711 S. 19th Street	1920-1930	Architecture/Community Planning Domestic
00-0779	House, 639 19th Street, South	639 S. 19th Street	1920-1935	Architecture/Community Planning Domestic
00-0780	House, 640 19th Street, South	640 S. 19th Street	1920-1930	Architecture/Community Planning Domestic
00-0781	House, 622 19th Street, South	622 S. 19th Street	1920-1935	Architecture/Community Planning Domestic
00-0782	House, 635 19th Street, South	635 S. 19th Street	1915-1930	Architecture/Community Planning Domestic
00-0783	House, 610 19th Street, South	610 S. 19th Street	1925	Architecture/Community Planning Domestic
00-0784	House, 625 19th Street, South	625 S. 19th Street	1917-1930	Architecture/Community Planning Domestic
00-0785	House, 602 19th Street, South	602 S. 19th Street	1912	Architecture/Community Planning Domestic
00-0786	House, 623 19th Street, South	623 S. 19th Street	1929	Architecture/Community Planning Domestic
00-0787	House, 924 18th Street, South	924 S. 18th Street	1916-1917	Architecture/Community Planning Domestic
00-0788	House, 615 19th Street, South	615 S. 19th Street	1920-1930	Architecture/Community Planning Domestic
00-0789	House, 900 18th Street, South	900 S. 18th Street	1910-1925	Architecture/Community Planning Domestic
00-0790	House, 601 19th Street, South	601 S. 19th Street	1920-1935	Architecture/Community Planning Domestic
00-0791	House, 838 18th Street, South	838 S. 18th Street	1920-1935	Architecture/Community Planning Domestic

ARLINGTON COUNTY SURVEY: HISTORIC THEME REPORT SORTED BY ID#

VDHR ID #	PROPERTY NAME	ADDRESS	YEARBUILT	VDHR HISTORIC THEME
00-0792	House, 930 18th Street, South Smith House	930 S. 18th Street	1903	Architecture/Community Planning Domestic
00-0793	House, 820 18th Street, South	820 S. 18th Street	1910-1925	Architecture/Community Planning Domestic
00-0794	House, 912 18th Street, South	912 S. 18th Street	1915-1930	Architecture/Community Planning Domestic
00-0795	House, 800 18th Street, South	800 S. 18th Street	1920-1935	Architecture/Community Planning Domestic
00-0796	House, 822 18th Street, South	822 S. 18th Street	1915-1930	Architecture/Community Planning Domestic
00-0797	House, 728 18th Street, South	728 S. 18th Street	1920-1935	Architecture/Community Planning Domestic
00-0798	House, 816 18th Street, South	816 S. 18th Street	1920-1935	Architecture/Community Planning Domestic
00-0799	House, 704 18th Street, South	704 S. 18th Street	1920-1936	Architecture/Community Planning Domestic
00-0800	House, 806 18th Street, South	806 S. 18th Street	1915-1930	Architecture/Community Planning Domestic
00-0801	House, 1800 Grant Street, South	1800 S. Grant Street	1920-1935	Architecture/Community Planning Domestic
00-0802	House, 722 18th Street, South	722 S. 18th Street	1915-1930	Architecture/Community Planning Domestic
00-0803	House, 630 18th Street, South	630 S. 18th Street	1920-1935	Architecture/Community Planning Domestic
00-0804	House, 714 18th Street, South	714 S. 18th Street	1915-1930	Architecture/Community Planning Domestic
00-0805	House, 622 18th Street, South	622 S. 18th Street	1910-1925	Architecture/Community Planning Domestic
00-0806	House, 1801 Grant Street, South	1801 S. Grant Street	1920-1935	Architecture/Community Planning Domestic
00-0807	House, 709 26th Street, South	709 S. 26th Street	1920-1935	Architecture/Community Planning Domestic
00-0808	House, 626 18th Street, South	626 S. 18th Street	1920-1935	Architecture/Community Planning Domestic

ARLINGTON COUNTY SURVEY: HISTORIC THEME REPORT SORTED BY ID#

VDHR ID #	PROPERTY NAME	ADDRESS	YEARBUILT	VDHR HISTORIC THEME
00-0809	House, 817 26th Street, South	817 S. 26th Street	1920-1935	Architecture/Community Planning Domestic
00-0810	House, 606 18th Street, South	606 S. 18th Street	1915-1925	Architecture/Community Planning Domestic
00-0811	House, 741 26th Street, South	741 S. 26th Street	1925	Architecture/Community Planning Domestic
00-0812	House, 713 26th Street, South	713 S. 26th Street	1920-1930	Architecture/Community Planning Domestic
00-0813	House, 801 26th Street, South	801 S. 26th Street	1925	Architecture/Community Planning Domestic
00-0814	House, 731 26th Street, South	731 S. 26th Street	1924	Architecture/Community Planning Domestic
00-0815	House, 815 26th Street, South	815 S. 26th Street	1920-1935	Architecture/Community Planning Domestic
00-0816	House, 737 26th Street, South	737 S. 26th Street	1925	Architecture/Community Planning Domestic
00-0817	House, 913 26th Street, South	913 S. 26th Street	1931	Architecture/Community Planning Domestic
00-0818	House, 745 26th Street, South	745 S. 26th Street	1925	Architecture/Community Planning Domestic
00-0819	House, 2425 Inge Street, South	2425 S. Inge Street	1930	Architecture/Community Planning Domestic
00-0820	House, 805 26th Street, South	805 S. 26th Street	1925-1930	Architecture/Community Planning Domestic
00-0821	House, 2305 Inge Street, South	2305 S. Inge Street	1920-1935	Architecture/Community Planning Domestic
00-0822	House, 821 26th Street, South	821 S. 26th Street	1925	Architecture/Community Planning Domestic
00-0823	House, 2319 Inge Street, South	2319 S. Inge Street	1920-1935	Architecture/Community Planning Domestic
00-0824	House, 921 26th Street, South	921 S. 26th Street	1925	Architecture/Community Planning Domestic
00-0825	House, 2316 Inge Street, South	2316 S. Inge Street	1925-1936	Architecture/Community Planning Domestic

ARLINGTON COUNTY SURVEY: HISTORIC THEME REPORT SORTED BY ID#

VDHR ID #	PROPERTY NAME	ADDRESS	YEARBUILT	VDHR HISTORIC THEME
00-0826	House, 2423 Inge Street, South	2423 S. Inge Street	1920-1930	Architecture/Community Planning Domestic
00-0827	House, 2304 Ives Street, South	2304 S. Ives Street	1925-1935	Architecture/Community Planning Domestic
00-0828	House, 2315 Inge Street, South	2315 S. Inge Street	1920-1930	Architecture/Community Planning Domestic
00-0829	House, 2316 Ives Street, South	2316 S. Ives Street	1936-1945	Architecture/Community Planning Domestic
00-0830	House, 2417 Inge Street, South	2417 S. Inge Street	1920-1930	Architecture/Community Planning Domestic
00-0831	House, 1000 20th Street, South	1000 S. 20th Street	1880-1910	Architecture/Community Planning Domestic
00-0832	House, 2320 Inge Street, South	2320 S. Inge Street	1920-1930	Architecture/Community Planning Domestic
00-0833	House, 1028 20th Street, South	1028 S. 20th Street	1920-1935	Architecture/Community Planning Domestic
00-0834	House, 2329 Joyce Street, South	2329 S. Joyce Street	1920-1936	Architecture/Community Planning Domestic
00-0835	House, 1032 20th Street, South	1032 S. 20th Street	1920-1935	Architecture/Community Planning Domestic
00-0836	House, 2308 Ives Street, South	2308 S. Ives Street	1920-1930	Architecture/Community Planning Domestic
00-0837	House, 1025 20th Street, South	1025 S. 20th Street	1920-1935	Architecture/Community Planning Domestic
00-0838	House, 1012 20th Street, South	1012 S. 20th Street	1920-1930	Architecture/Community Planning Domestic
00-0839	House, 1021 20th Street, South	1021 S. 20th Street	1920-1935	Architecture/Community Planning Domestic
00-0840	House, 1022 20th Street, South	1022 S. 20th Street	1920-1936	Architecture/Community Planning Domestic
00-0841	House, 1011 20th Street, South	1011 S. 20th Street	1915-1930	Architecture/Community Planning Domestic
00-0842	House, 1039 20th Street, South	1039 S. 20th Street	1920-1930	Architecture/Community Planning Domestic

ARLINGTON COUNTY SURVEY: HISTORIC THEME REPORT SORTED BY ID#

VDHR ID #	PROPERTY NAME	ADDRESS	YEARBUILT	VDHR HISTORIC THEME
00-0843	House, 1104 20th Street, South 1104	S. 20th Street	1930	Architecture/Community Planning Domestic
00-0844	House, 1031 20th Street, South 1031	S. 20th Street	1930	Architecture/Community Planning Domestic
00-0845	House, 1107 20th Street, South 1107	S. 20th Street	1925-1935	Architecture/Community Planning Domestic
00-0846	House, 1015 20th Street, South 1015	S. 20th Street	1920-1935	Architecture/Community Planning Domestic
00-0847	House, 1111 20th Street, South 1111	S. 20th Street	1920-1935	Architecture/Community Planning Domestic
00-0848	House, 1009 20th Street, South 1009	S. 20th Street	1920-1930	Architecture/Community Planning Domestic
00-0849	House, 1125 20th Street, South 1125	S. 20th Street	1925-1935	Architecture/Community Planning Domestic
00-0850	House, 1101 20th Street, South 1101	S. 20th Street	1920-1930	Architecture/Community Planning Domestic
00-0851	House, 1126 19th Street, South 1126	S. 19th Street	1926-1929	Architecture/Community Planning Domestic
00-0852	House, 1105 20th Street, South 1105	S. 20th Street	1920-1930	Architecture/Community Planning Domestic
00-0853	House, 1035 19th Street, South 1035	S. 19th Street	1920-1935	Architecture/Community Planning Domestic
00-0854	House, 1109 20th Street, South 1109	S. 20th Street	1925-1935	Architecture/Community Planning Domestic
00-0855	House, 1029 19th Street, South 1029	S. 19th Street	1920-1935	Architecture/Community Planning Domestic
00-0856	House, 1121 20th Street, South 1121	S. 20th Street	1935	Architecture/Community Planning Domestic
00-0857	House, 1015 19th Street, South 1015	S. 19th Street	1920-1935	Architecture/Community Planning Domestic
00-0858	House, 1130 19th Street, South 1130	S. 19th Street	1920-1930	Architecture/Community Planning Domestic
00-0859	House, 1007 18th Street, South 1007	S. 18th Street	1920-1935	Architecture/Community Planning Domestic

ARLINGTON COUNTY SURVEY: HISTORIC THEME REPORT SORTED BY ID#

VDHR ID #	PROPERTY NAME	ADDRESS	YEARBUILT	VDHR HISTORIC THEME
00-0860	House, 1116 19th Street, South 1116	S. 19th Street	1925-1935	Architecture/Community Planning Domestic
00-0861	House, 1015 18th Street, South 1015	S. 18th Street	1920-1935	Architecture/Community Planning Domestic
00-0862	House, 1112 19th Street, South 1112	S. 19th Street	1932	Architecture/Community Planning Domestic
00-0863	House, 1023 18th Street, South 1023	S. 18th Street	1920-1935	Architecture/Community Planning Domestic
00-0864	House, 1108 19th Street, South 1108	S. 19th Street	1920-1930	Architecture/Community Planning Domestic
00-0865	House, 1715 Kent Street, South 1715	S. Kent Street	1920-1935	Architecture/Community Planning Domestic
00-0866	House, 1100 19th Street, South 1100	S. 19th Street	1920-1935	Architecture/Community Planning Domestic
00-0867	House, 1018 18th Street, South 1018	S. 18th Street	1920-1935	Architecture/Community Planning Domestic
00-0868	House, 1109 19th Street, South 1109	S. 19th Street	1920-1935	Architecture/Community Planning Domestic
00-0869	House, 1128 Lynn Street, South 1128	S. Lynn Street	1925-1935	Architecture/Community Planning Domestic
00-0870	House, 1125 19th Street, South 1125	S. 19th Street	1920-1930	Architecture/Community Planning Domestic
00-0871	House, 1104 19th Street, South 1104	S. 19th Street	1920-1935	Architecture/Community Planning Domestic
00-0872	House, 1038 19th Street, South 1038	S. 19th Street	1920-1930	Architecture/Community Planning Domestic
00-0873	House, 1101 19th Street, South 1101	S. 19th Street	1920-1935	Architecture/Community Planning Domestic
00-0874	House, 1026 19th Street, South 1026	S. 19th Street	1920-1930	Architecture/Community Planning Domestic
00-0875	House, 1113 19th Street, South 1113	S. 19th Street	1920-1935	Architecture/Community Planning Domestic
00-0876	House, 1018 19th Street, South 1018	S. 19th Street	1920-1930	Architecture/Community Planning Domestic

ARLINGTON COUNTY SURVEY: HISTORIC THEME REPORT SORTED BY ID#

VDHR ID #	PROPERTY NAME	ADDRESS	YEARBUILT	VDHR HISTORIC THEME
00-0877	House, 1119 19th Street, South	1119 S. 19th Street	1915-1930	Architecture/Community Planning Domestic
00-0878	House, 1014 19th Street, South	1014 S. 19th Street	1920-1930	Architecture/Community Planning Domestic
00-0879	House, 1129 19th Street, South	1129 S. 19th Street	1920-1935	Architecture/Community Planning Domestic
00-0880	House, 1004 19th Street, South	1004 S. 19th Street	1920-1935	Architecture/Community Planning Domestic
00-0881	House, 1032 19th Street, South	1032 S. 19th Street	1920-1935	Architecture/Community Planning Domestic
00-0882	House, 1039 19th Street, South	1039 S. 19th Street	1920-1930	Architecture/Community Planning Domestic
00-0883	House, 1020 19th Street, South	1020 S. 19th Street	1920-1935	Architecture/Community Planning Domestic
00-0884	House, 1023 19th Street, South	1023 S. 19th Street	1920-1935	Architecture/Community Planning Domestic
00-0885	House, 1010 19th Street, South	1010 S. 19th Street	1915-1930	Architecture/Community Planning Domestic
00-0886	House, 1009 19th Street, South	1009 S. 19th Street	1920-1930	Architecture/Community Planning Domestic
00-0887	House, 1900 Joyce Street, South	1900 S. Joyce Street	1920-1935	Architecture/Community Planning Domestic
00-0888	House, 1005 19th Street, South	1005 S. 19th Street	1920-1930	Architecture/Community Planning Domestic
00-0889	House, 1110 18th Street, South	1110 S. 18th Street	1920-1935	Architecture/Community Planning Domestic
00-0890	House, 1013 18th Street, South	1013 S. 18th Street	1920-1930	Architecture/Community Planning Domestic
00-0891	House, 1121 18th Street, South	1121 S. 18th Street	1910-1925	Architecture/Community Planning Domestic
00-0892	House, 1017 18th Street, South	1017 S. 18th Street	1920-1930	Architecture/Community Planning Domestic
00-0893	House, 907 18th Street, South	907 S. 18th Street	1942-1943	Architecture/Community Planning Domestic

ARLINGTON COUNTY SURVEY: HISTORIC THEME REPORT SORTED BY ID#

VDHR ID #	PROPERTY NAME	ADDRESS	YEARBUILT	VDHR HISTORIC THEME
00-0894	House, 1035 18th Street, South	1035 S. 18th Street	1920-1935	Architecture/Community Planning Domestic
00-0895	House, 911 18th Street, South	911 S. 18th Street	1942-1943	Architecture/Community Planning Domestic
00-0896	House, 1012 18th Street, South	1012 S. 18th Street	1920-1930	Architecture/Community Planning Domestic
00-0897	House, 923 18th Street, South	923 S. 18th Street	1942-1943	Architecture/Community Planning Domestic
00-0898	House, 1129 18th Street, South	1129 S. 18th Street	1920-1935	Architecture/Community Planning Domestic
00-0899	House, 931 18th Street, South	931 S. 18th Street	1942-1943	Architecture/Community Planning Domestic
00-0900	House, 1114 18th Street, South	1114 S. 18th Street	1925-1935	Architecture/Community Planning Domestic
00-0901	House, 937 18th Street, South	937 S. 18th Street	1942-1943	Architecture/Community Planning Domestic
00-0902	House, 1111 18th Street, South	1111 S. 18th Street	1920-1930	Architecture/Community Planning Domestic
00-0903	House, 1031 18th Street, South	1031 S. 18th Street	1936-1942	Architecture/Community Planning Domestic
00-0904	House, 1107 19th Street, South	1107 S. 19th Street	1900-1910	Architecture/Community Planning Domestic
00-0905	House, 1038 18th Street, South	1038 S. 18th Street	1936-1942	Architecture/Community Planning Domestic
00-0906	House, 901 18th Street, South	901 S. 18th Street	1942-1943	Architecture/Community Planning Domestic
00-0907	House, 1106 18th Street, South	1106 S. 18th Street	1936-1942	Architecture/Community Planning Domestic
00-0908	House, 915 18th Street, South	915 S. 18th Street	1942-1943	Architecture/Community Planning Domestic
00-0909	House, 1125 18th Street, South	1125 S. 18th Street	1936-1942	Architecture/Community Planning Domestic
00-0910	House, 919 18th Street, South	919 S. 18th Street	1942-1943	Architecture/Community Planning Domestic

ARLINGTON COUNTY SURVEY: HISTORIC THEME REPORT SORTED BY ID#

VDHR ID #	PROPERTY NAME	ADDRESS	YEARBUILT	VDHR HISTORIC THEME
00-0911	House, 1106 17th Street, South 1106	S. 17th Street	1925-1935	Architecture/Community Planning Domestic
00-0912	House, 927 18th Street, South 927	S. 18th Street	1942-1943	Architecture/Community Planning Domestic
00-0913	House, 1110 17th Street, South 1110	S. 17th Street	1925-1935	Architecture/Community Planning Domestic
00-0914	House, 1003 18th Street, South 1003	S. 18th Street	1930-1935	Architecture/Community Planning Domestic
00-0915	House, 1125 17th Street, South 1125	S. 17th Street	1936-1942	Architecture/Community Planning Domestic
00-0916	House, 1030 18th Street, South 1030	S. 18th Street	1936-1942	Architecture/Community Planning Domestic
00-0917	House, 1117 17th Street, South 1117	S. 17th Street	1920-1935	Architecture/Community Planning Domestic
00-0918	House, 1034 18th Street, South 1034	S. 18th Street	1936-1942	Architecture/Community Planning Domestic
00-0919	House, 1113 17th Street, South 1113	S. 17th Street	1920-1935	Architecture/Community Planning Domestic
00-0920	House, 1102 18th Street, South 1102	S. 18th Street	1936-1942	Architecture/Community Planning Domestic
00-0921	House, 1101 17th Street, South 1101	S. 17th Street	1936-1942	Architecture/Community Planning Domestic
00-0922	House, 1115 18th Street, South 1115	S. 18th Street	1936-1942	Architecture/Community Planning Domestic
00-0923	House, 1030 17th Street, South 1030	S. 17th Street	1925-1940	Architecture/Community Planning Domestic
00-0924	House, 1100 17th Street, South 1100	S. 17th Street	1928	Architecture/Community Planning Domestic
00-0925	House, 1022 17th Street, South 1022	S. 17th Street	1936-1942	Architecture/Community Planning Domestic
00-0926	House, 1114 17th Street, South 1114	S. 17th Street	1920-1930	Architecture/Community Planning Domestic
00-0927	House, 1001 17th Street, South 1001	S. 17th Street	1936-1942	Architecture/Community Planning Domestic

ARLINGTON COUNTY SURVEY: HISTORIC THEME REPORT SORTED BY ID#

VDHR ID #	PROPERTY NAME	ADDRESS	YEARBUILT	VDHR HISTORIC THEME
00-0928	House, 1118 17th Street, South 1118	S. 17th Street	1920-1930	Architecture/Community Planning Domestic
00-0929	House, 1009 17th Street, South 1009	S. 17th Street	1936-1942	Architecture/Community Planning Domestic
00-0930	House, 1121 17th Street, South 1121	S. 17th Street	1936-1942	Architecture/Community Planning Domestic
00-0931	House, 1017 17th Street, South 1017	S. 17th Street	1936-1942	Architecture/Community Planning Domestic
00-0932	House, 1109 17th Street, South 1109	S. 17th Street	1920-1930	Architecture/Community Planning Domestic
00-0933	House, 1025 17th Street, South 1025	S. 17th Street	1936-1942	Architecture/Community Planning Domestic
00-0934	House, 1038 17th Street, South 1038	S. 17th Street	1920-1930	Architecture/Community Planning Domestic
00-0935	House, 1033 17th Street, South 1033	S. 17th Street	1936-1942	Architecture/Community Planning Domestic
00-0936	House, 1026 17th Street, South 1026	S. 17th Street	1920-1930	Architecture/Community Planning Domestic
00-0937	House, 1130 Lynn Street, South 1130	S. Lynn Street	1915-1930	Architecture/Community Planning Domestic
00-0938	House, 1002 17th Street, South 1002	S. 17th Street	1920-1930	Architecture/Community Planning Domestic
00-0939	House, 1129 16th Street, South 1129	S. 16th Street	1920-1935	Architecture/Community Planning Domestic
00-0940	House, 1005 17th Street, South 1005	S. 17th Street	1936-1942	Architecture/Community Planning Domestic
00-0941	House, 1033 16th Street, South 1033	S. 16th Street	1941-1942	Architecture/Community Planning Domestic
00-0942	House, 1013 17th Street, South 1013	S. 17th Street	1936-1942	Architecture/Community Planning Domestic
00-0943	House, 1029 16th Street, South 1029	S. 16th Street	1941-1942	Architecture/Community Planning Domestic
00-0944	House, 1021 17th Street, South 1021	S. 17th Street	1936-1942	Architecture/Community Planning Domestic

ARLINGTON COUNTY SURVEY: HISTORIC THEME REPORT SORTED BY ID#

VDHR ID #	PROPERTY NAME	ADDRESS	YEARBUILT	VDHR HISTORIC THEME
00-0945	House, 1013 16th Street, South 1013	S. 16th Street	1941-1942	Architecture/Community Planning Domestic
00-0946	House, 1029 17th Street, South 1029	S. 17th Street	1936-1942	Architecture/Community Planning Domestic
00-0947	House, 1005 16th Street, South 1005	S. 16th Street	1941-1942	Architecture/Community Planning Domestic
00-0948	House, 1037 17th Street, South 1037	S. 17th Street	1936-1942	Architecture/Community Planning Domestic
00-0949	House, 1000 16th Street, South 1000	S. 16th Street	1936-1942	Architecture/Community Planning Domestic
00-0950	House, 1126 16th Street, South 1126	S. 16th Street	1936	Architecture/Community Planning Domestic
00-0951	House, 1032 16th Street, South 1032	S. 16th Street	1941-1942	Architecture/Community Planning Domestic
00-0952	House, 1125 16th Street, South 1125	S. 16th Street	1925-1935	Architecture/Community Planning Domestic
00-0953	House, 1028 16th Street, South 1028	S. 16th Street	1941-1942	Architecture/Community Planning Domestic
00-0954	House, 1037 16th Street, South 1037	S. 16th Street	1941-1942	Architecture/Community Planning Domestic
00-0955	House, 1016 16th Street, South 1016	S. 16th Street	1941-1942	Architecture/Community Planning Domestic
00-0956	House, 1017 16th Street, South 1017	S. 16th Street	1941-1942	Architecture/Community Planning Domestic
00-0957	House, 1012 16th Street, South 1012	S. 16th Street	1941-1942	Architecture/Community Planning Domestic
00-0958	House, 1009 16th Street, South 1009	S. 16th Street	1941-1942	Architecture/Community Planning Domestic
00-0959	House, 930 22nd Street, South 930	S. 22nd Street	1936-1942	Architecture/Community Planning Domestic
00-0960	House, 1001 16th Street, South 1001	S. 16th Street	1941-1943	Architecture/Community Planning Domestic
00-0961	House, 904 22nd Street, South 904	S. 22nd Street	1936-1942	Architecture/Community Planning Domestic

ARLINGTON COUNTY SURVEY: HISTORIC THEME REPORT SORTED BY ID#

VDHR ID #	PROPERTY NAME	ADDRESS	YEARBUILT	VDHR HISTORIC THEME
00-0962	House, 1036 16th Street, South	1036 S. 16th Street	1941-1942	Architecture/Community Planning Domestic
00-0963	House, 814 22nd Street, South	814 S. 22nd Street	1936-1942	Architecture/Community Planning Domestic
00-0964	House, 1024 16th Street, South	1024 S. 16th Street	1941-1942	Architecture/Community Planning Domestic
00-0965	House, 730 22nd Street, South	730 S. 22nd Street	1936-1942	Architecture/Community Planning Domestic
00-0966	House, 1020 16th Street, South	1020 S. 16th Street	1941-1942	Architecture/Community Planning Domestic
00-0967	House, 720 21st Street, South	720 S. 21st Street	1936-1942	Architecture/Community Planning Domestic
00-0968	House, 1008 16th Street, South	1008 S. 16th Street	1941-1942	Architecture/Community Planning Domestic
00-0969	House, 715 21st Street, South	715 S. 21st Street	1936-1942	Architecture/Community Planning Domestic
00-0970	House, 1004 16th Street, South	1004 S. 16th Street	1941-1942	Architecture/Community Planning Domestic
00-0971	House, 919 21st Street, South	919 S. 21st Street	1936-1942	Architecture/Community Planning Domestic
00-0972	House, 933 22nd Street, South	933 S. 22nd Street	1936-1942	Architecture/Community Planning Domestic
00-0973	House, 931 16th Street, South	931 S. 16th Street	1943-1944	Architecture/Community Planning Domestic
00-0974	House, 912 22nd Street, South	912 S. 22nd Street	1936-1942	Architecture/Community Planning Domestic
00-0975	House, 911 16th Street, South	911 S. 16th Street	1943-1944	Architecture/Community Planning Domestic
00-0976	House, 826 22nd Street, South	826 S. 22nd Street	1936-1942	Architecture/Community Planning Domestic
00-0977	House, 907 16th Street, South	907 S. 16th Street	1943-1944	Architecture/Community Planning Domestic
00-0978	House, 817 22nd Street, South	817 S. 22nd Street	1936-1942	Architecture/Community Planning Domestic

ARLINGTON COUNTY SURVEY: HISTORIC THEME REPORT SORTED BY ID#

VDHR ID #	PROPERTY NAME	ADDRESS	YEARBUILT	VDHR HISTORIC THEME
00-0979	House, 914 16th Street, South	914 S. 16th Street	1943-1944	Architecture/Community Planning Domestic
00-0980	House, 714 22nd Street, South	714 S. 22nd Street	1936-1940	Architecture/Community Planning Domestic
00-0981	House, 926 16th Street, South	926 S. 16th Street	1943-1944	Architecture/Community Planning Domestic
00-0982	House, 722 21st Street, South	722 S. 21st Street	1936-1942	Architecture/Community Planning Domestic
00-0983	House, 2116 Kent Street, South	2116 S. Kent Street	1936-1942	Architecture/Community Planning Domestic
00-0984	House, 915 21st Street, South	915 S. 21st Street	1936-1942	Architecture/Community Planning Domestic
00-0985	House, 1104-1106 16th Street, South	1104 S. 16th Street	1936-1942	Architecture/Community Planning Domestic
00-0986	House, 937 16th Street, South	937 S. 16th Street	1943-1944	Architecture/Community Planning Domestic
00-0987	House, 1108-1110 16th Street, South	1108 S. 16th Street	1936-1942	Architecture/Community Planning Domestic
00-0988	House, 919 16th Street, South	919 S. 16th Street	1943	Architecture/Community Planning Domestic
00-0989	House, 1100 21st Street, South	1100 S. 21st Street	1920-1935	Architecture/Community Planning Domestic
00-0990	House, 900 16th Street, South	900 S. 16th Street	1943	Architecture/Community Planning Domestic
00-0991	House, 1101 21st Street, South	1101 S. 21st Street	1936-1942	Architecture/Community Planning Domestic
00-0992	House, 910 16th Street, South	910 S. 16th Street	1943	Architecture/Community Planning Domestic
00-0993	House, 1035 21st Street, South	1035 S. 21st Street	1936-1942	Architecture/Community Planning Domestic
00-0994	House, 918 16th Street, South	918 S. 16th Street	1943	Architecture/Community Planning Domestic
00-0995	House, 1038 21st Street, South	1038 S. 21st Street	1920-1935	Architecture/Community Planning Domestic

ARLINGTON COUNTY SURVEY: HISTORIC THEME REPORT SORTED BY ID#

VDHR ID #	PROPERTY NAME	ADDRESS	YEARBUILT	VDHR HISTORIC THEME
00-0996	House, 930 16th Street, South	930 S. 16th Street	1943	Architecture/Community Planning Domestic
00-0997	House, 1729 Fillmore Street, South	1729 S. Fillmore Street	1920-1935	Architecture/Community Planning Domestic
00-0998	House, 1100-1102 16th Street, South	1100- S. 16th Street	1936-1942	Architecture/Community Planning Domestic
00-0999	House, 2919 Garfield Street, South	2919 S. Garfield Street	1920-1935	Architecture/Community Planning Domestic
00-1000	House, 1112-1114 16th Street, South	1112- S. 16th Street	1936-1942	Architecture/Community Planning Domestic
00-1001	House, 3113 17th Road, South	3113 S. 17th Road	1915-1930	Architecture/Community Planning Domestic
00-1002	House, 1116-1118 16th Street, South	1116- S. 16th Street	1936-1942	Architecture/Community Planning Domestic
00-1003	House, 1739 Glebe Road, South	1739 S. Glebe Road	1943-1946	Architecture/Community Planning Domestic
00-1004	House, 1105-1107 16th Street, South	1105- S. 16th Street	1936-1942	Architecture/Community Planning Domestic
00-1005	House, 3009 18th Street, South	3009 S. 18th Street	1920-1935	Architecture/Community Planning Domestic
00-1006	House, 1113-1115 16th Street, South	1113- S. 16th Street	1936-1942	Architecture/Community Planning Domestic
00-1007	House, 2921 18th Street, South	2921 S. 18th Street	1920-1935	Architecture/Community Planning Domestic
00-1008	House, 1114 21st Street, South	1114 S. 21st Street	1936-1942	Architecture/Community Planning Domestic
00-1009	House, 2909 18th Street, South	2909 S. 18th Street	1920-1935	Architecture/Community Planning Domestic
00-1010	House, 1004 21st Street, South	1004 S. 21st Street	1936-1942	Architecture/Community Planning Domestic
00-1011	House, 2809 18th Street, South	2809 S. 18th Street	1920-1930	Architecture/Community Planning Domestic
00-1012	House, 1109 21st Street, South	1109 S. 21st Street	1920-1930	Architecture/Community Planning Domestic

ARLINGTON COUNTY SURVEY: HISTORIC THEME REPORT SORTED BY ID#

VDHR ID #	PROPERTY NAME	ADDRESS	YEARBUILT	VDHR HISTORIC THEME
00-1013	House, 2900 18th Street, South	2900 S. 18th Street	1936-1942	Architecture/Community Planning Domestic
00-1014	House, 1039 21st Street, South	1039 S. 21st Street	1936-1942	Architecture/Community Planning Domestic
00-1015	House, 2914 18th Street, South	2914 S. 18th Street	1936-1942	Architecture/Community Planning Domestic
00-1016	House, 1732 Fillmore Street, South	1732 S. Fillmore Street	1915-1925	Architecture/Community Planning Domestic
00-1017	House, 1803 Glebe Road, South	1803 S. Glebe Road	1920-1935	Architecture/Community Planning Domestic
00-1018	House, 3109 17th Road, South	3109 S. 17th Road	1920-1930	Architecture/Community Planning Domestic
00-1019	House, 2618 18th Street, South	2618 S. 18th Street	1920-1935	Architecture/Community Planning Domestic
00-1020	House, 1747 Glebe Road, South	1747 S. Glebe Road	1910-1925	Architecture/Community Planning Domestic
00-1021	House, 2806 18th Street, South	2806 S. 18th Street	1916-1925	Architecture/Community Planning Domestic
00-1022	House, 3015 18th Street, South	3015 S. 18th Street	1930-1936	Architecture/Community Planning Domestic
00-1023	House, 2584 18th Street, South	2584 S. 18th Street	1925-1940	Architecture/Community Planning Domestic
00-1024	House, 3001 18th Street, South	3001 S. 18th Street	1920-1930	Architecture/Community Planning Domestic
00-1025	House, 2711 19th Street, South	2711 S. 19th Street	1920-1935	Architecture/Community Planning Domestic
00-1026	House, 2901 18th Street, South	2901 S. 18th Street	1920-1930	Architecture/Community Planning Domestic
00-1027	House, 2901 19th Street, South	2901 S. 19th Street	1924	Architecture/Community Planning Domestic
00-1028	House, 2819 18th Street, South	2819 S. 18th Street	1936-1942	Architecture/Community Planning Domestic
00-1029	House, 3001 19th Street, South	3001 S. 19th Street	1920-1935	Architecture/Community Planning Domestic

ARLINGTON COUNTY SURVEY: HISTORIC THEME REPORT SORTED BY ID#

VDHR ID #	PROPERTY NAME	ADDRESS	YEARBUILT	VDHR HISTORIC THEME
00-1030	House, 2800 18th Street, South	2800 S. 18th Street	1915-1925	Architecture/Community Planning Domestic
00-1031	House, 3011 19th Street, South	3011 S. 19th Street	1920-1935	Architecture/Community Planning Domestic
00-1032	House, 2814 18th Street, South	2814 S. 18th Street	1936-1942	Architecture/Community Planning Domestic
00-1033	House, 936 16th Street, South	936 S. 16th Street	1943-1944	Architecture/Community Planning Domestic
00-1034	House, 3000 18th Street, South	3000 S. 18th Street	1915-1930	Architecture/Community Planning Domestic
00-1035	House, 3527 Four Mile Run Drive	3527 Four Mile Run Drive	1880-1895	Architecture/Community Planning Domestic
00-1036	House, 3008 18th Street, South	3008 S. 18th Street	1920-1930	Architecture/Community Planning Domestic
00-1037	House, 2612 Shirlington Road	2612 Shirlington Road	1920-1935	Architecture/Community Planning Domestic
00-1038	House, 3020 18th Street, South	3020 S. 18th Street	1930	Architecture/Community Planning Domestic
00-1039	House, 2528 Shirlington Road	2528 Shirlington Road	1855-1870	Architecture/Community Planning Domestic
00-1040	House, 2700 18th Street, South	2700 S. 18th Street	1915-1930	Architecture/Community Planning Domestic
00-1041	House, 3434 Kenwood Street, South	3434 S. Kenwood Street	1925-1935	Architecture/Community Planning Domestic
00-1042	House, 2601 19th Street, South	2601 S. 19th Street	1920-1930	Architecture/Community Planning Domestic
00-1043	House, 2807 24th Road, South	2807 S. 24th Road	1920-1935	Architecture/Community Planning Domestic
00-1044	House, 2701 19th Street, South	2701 S. 19th Street	1936-1942	Architecture/Community Planning Domestic
00-1045	House, 2325 Shirlington Road	2325 Shirlington Road	1936-1942	Architecture/Community Planning Domestic
00-1046	House, 2811 19th Street, South	2811 S. 19th Street	1936-1942	Architecture/Community Planning Domestic

ARLINGTON COUNTY SURVEY: HISTORIC THEME REPORT SORTED BY ID#

VDHR ID #	PROPERTY NAME	ADDRESS	YEARBUILT	VDHR HISTORIC THEME
00-1047	House, 1109-1111 16th Street, South	1109- S. 16th Street	1936-1942	Architecture/Community Planning Domestic
00-1048	House, 2909 19th Street, South	2909 S. 19th Street	1915-1930	Architecture/Community Planning Domestic
00-1049	House, 2229 Shirlington Road	2229 Shirlington Road	1905-1915	Architecture/Community Planning Domestic
00-1050	House, 2915 19th Street, South	2915 S. 19th Street	1936-1942	Architecture/Community Planning Domestic
00-1051	House, 2107 Shirlington Road	2107 Shirlington Road	1920-1935	Architecture/Community Planning Domestic
00-1052	House, 3007 19th Street, South	3007 S. 19th Street	1919	Architecture/Community Planning Domestic
00-1053	House, 2024 Glebe Road, South	2024 S. Glebe Road	1895-1910	Architecture/Community Planning Domestic
00-1054	House, 2552 Shirlington Road	2552 Shirlington Road	1915-1925	Architecture/Community Planning Domestic
00-1055	House, 2819 21st Road, South	2819 S. 21st Road	1920-1935	Architecture/Community Planning Domestic
00-1056	House, 2701 24th Road, South	2701 S. 24th Road	1915-1930	Architecture/Community Planning Domestic
00-1057	House, 3403 18th Street, South	3403 S. 18th Street	1920-1935	Architecture/Community Planning Domestic
00-1058	House, 3116 24th Street, South	3116 S. 24th Street	1910-1925	Architecture/Community Planning Domestic
00-1059	House, 3506 18th Street, South	3506 S. 18th Street	1920-1935	Architecture/Community Planning Domestic
00-1060	House, 3010 22nd Street, South	3010 S. 22nd Street	1900-1910	Architecture/Community Planning Domestic
00-1061	House, 2022 Kenmore Street, South	2022 S. Kenmore Street	1905-1915	Architecture/Community Planning Domestic
00-1062	House, 2110 Shirlington Road	2110 Shirlington Road	1905-1920	Architecture/Community Planning Domestic
00-1063	House, 3425 22nd Street, South	3425 S. 22nd Street	1920-1935	Architecture/Community Planning Domestic

ARLINGTON COUNTY SURVEY: HISTORIC THEME REPORT SORTED BY ID#

VDHR ID #	PROPERTY NAME	ADDRESS	YEARBUILT	VDHR HISTORIC THEME
00-1064	House, 2050 Shirlington Road	2050 Shirlington Road	1920-1935	Architecture/Community Planning Domestic
00-1065	House, 3462 22nd Street, South	3462 S. 22nd Street	1920-1935	Architecture/Community Planning Domestic
00-1066	House, 3405 18th Street, South	3405 S. 18th Street	1910-1920	Architecture/Community Planning Domestic
00-1067	House, 2213 Monroe Street, South	2213 S. Monroe Street	1920-1935	Architecture/Community Planning Domestic
00-1068	House, 3406 18th Street, South	3406 S. 18th Street	1920-1930	Architecture/Community Planning Domestic
00-1069	House, 2424 Shirlington Road	2424 Shirlington Road	1920-1930	Architecture/Community Planning Domestic
00-1070	House, 2107 Kenmore Street, South	2107 S. Kenmore Street	1915-1930	Architecture/Community Planning Domestic
00-1071	House, 2110 Lowell Street, South	2110 S. Lowell Street	1925	Architecture/Community Planning Domestic
00-1072	House, 1913 Kenmore Street, South	1913 S. Kenmore Street	1880-1890	Architecture/Community Planning Domestic
00-1073	House, 2217 Nelson Street, South	2217 S. Nelson Street	1920-1935	Architecture/Community Planning Domestic
00-1074	House, 3450 22nd Street, South	3450 S. 22nd Street	1915-1925	Architecture/Community Planning Domestic
00-1075	House, 3103 19th Street, South	3103 S. 19th Street	1920-1935	Architecture/Community Planning Domestic
00-1076	House, 2310 Nelson Street, South	2310 S. Nelson Street	1905-1920	Architecture/Community Planning Domestic
00-1077	House, 3104 19th Street, South	3104 S. 19th Street	1915-1930	Architecture/Community Planning Domestic
00-1078	House, 3114 19th Street, South	3114 S. 19th Street	1915-1925	Architecture/Community Planning Domestic
00-1079	House, 2808 19th Street, South	2808 S. 19th Street	1920-1935	Architecture/Community Planning Domestic
00-1080	House, 2914 19th Street, South	2914 S. 19th Street	1925-1935	Architecture/Community Planning Domestic

ARLINGTON COUNTY SURVEY: HISTORIC THEME REPORT SORTED BY ID#

VDHR ID #	PROPERTY NAME	ADDRESS	YEARBUILT	VDHR HISTORIC THEME
00-1081	House, 2813 20th Street, South	2813 S. 20th Street	1920-1935	Architecture/Community Planning Domestic
00-1082	House, 2809 20th Street, South	2809 S. 20th Street	1921	Architecture/Community Planning Domestic
00-1083	House, 2906 20th Street, South	2906 S. 20th Street	1915-1930	Architecture/Community Planning Domestic
00-1084	House, 2901 20th Street, South	2901 S. 20th Street	1915-1925	Architecture/Community Planning Domestic
00-1085	House, 1918 Glebe Road, South	1918 S. Glebe Road	1915-1930	Architecture/Community Planning Domestic
00-1086	House, 2021 Fillmore Street, South	2021 S. Fillmore Street	1910-1920	Architecture/Community Planning Domestic
00-1087	House, 514 26th Street, South	514 S. 26th Street	1920-1935	Architecture/Community Planning Domestic
00-1088	House, 508 26th Street, South	508 S. 26th Street	1920-1935	Architecture/Community Planning Domestic
00-1089	House, 518 26th Street, South	518 S. 26th Street	1905-1920	Architecture/Community Planning Domestic
00-1090	House, 522 26th Street, South	522 S. 26th Street	1928	Architecture/Community Planning Domestic
00-1091	House, 610 26th Street, South	610 S. 26th Street	1920	Architecture/Community Planning Domestic
00-1092	House, 600 26th Street, South	600 S. 26th Street	1924	Architecture/Community Planning Domestic
00-1093	House, 626 26th Street, South	626 S. 26th Street	1923-1924	Architecture/Community Planning Domestic
00-1094	House, 618 26th Street, South	618 S. 26th Street	1925-1935	Architecture/Community Planning Domestic
00-1095	House, 930 26th Street, South	930 S. 26th Street	1920-1936	Architecture/Community Planning Domestic
00-1096	House, 936 26th Street, South	936 S. 26th Street	1920-1930	Architecture/Community Planning Domestic
00-1097	House, 2402 Joyce Street, South	2402 S. Joyce Street	1928	Architecture/Community Planning Domestic

ARLINGTON COUNTY SURVEY: HISTORIC THEME REPORT SORTED BY ID#

VDHR ID #	PROPERTY NAME	ADDRESS	YEARBUILT	VDHR HISTORIC THEME
00-1098	House, 1000 26th Street, South	1000 S. 26th Street	1930	Architecture/Community Planning Domestic
00-1099	House, 2312 Joyce Street, South	2312 S. Joyce Street	1920-1935	Architecture/Community Planning Domestic
00-1100	House, 2306 Joyce Street, South	2306 S. Joyce Street	1920-1935	Architecture/Community Planning Domestic
00-1101	House, 1601 Arlington Ridge Road, South	1601 S. Arlington Ridge Road	1910-1920	Architecture/Community Planning Domestic
00-1102	Arna Valley Herfurth's Addition, Apartment Building II	South 27th and South Adams streets South Wayne, Glebe, Veitch, 27th, & 26th streets	1940	Architecture/Community Planning Domestic Settlement Patterns
00-1103	House, 2701 Glebe Road, South	2701 S. Glebe Road	1938	Architecture/Community Planning Domestic
00-1104	Long Branch Park, Subtype One	S. Uhle, Veitch, Troy, Glebe, 27th st.	1936-1942	Architecture/Community Planning Domestic Settlement Patterns
00-1105	Arna Valley Herfurth's Addition, Apartment Building I	South 27th and South Adams streets	1936-1942	Architecture/Community Planning Domestic Settlement Patterns
00-1106	Long Branch Park, Subtype Two	S. Uhle, Veitch, Troy, 27th st.	1936-1942	Architecture/Community Planning Domestic Settlement Patterns
00-1107	Long Branch Park, Subtype Three	S. Troy, Glebe, 26th, 27th st.	1936-1942	Architecture/Community Planning Domestic Settlement Patterns
00-1108	Long Branch Park, Subtype Four	S. Uhle Street	1936-1942	Architecture/Community Planning Domestic Settlement Patterns
00-1109	House, 2607 Troy Street, South	2607 S. Troy Street	1936-1942	Architecture/Community Planning Domestic
00-1110	Columbia Heights, Subtype One	South 7th Road	1942-1952	Architecture/Community Planning Domestic Settlement Patterns
00-1111	Columbia Heights, Subtype Two	South Jefferson & Harrison streets South 7th & 8th streets; S 7th & 8th Rds South 7th & 8th places	1942-1950	Architecture/Community Planning Domestic Settlement Patterns

ARLINGTON COUNTY SURVEY: HISTORIC THEME REPORT SORTED BY ID#

VDHR ID #	PROPERTY NAME	ADDRESS	YEARBUILT	VDHR HISTORIC THEME
00-1112	Columbia Heights, Subtype Three	South Jefferson & Harrison streets South 7th & 8th streets South 7th & 8th places South 7th & 8th roads	1942-1952	Architecture/Community Planning Domestic Settlement Patterns
00-1113	Columbia Heights, Subtype Four	South Harrison and Jefferson streets South 7th and 8th streets South 7th and 8th places South 7th and 8th roads	1942-1950	Architecture/Community Planning Domestic Settlement Patterns
00-1114	Columbia Heights, Sections 2 and 3	S. 7th & 8th roads South Greenbrier and South Florida st.	1942-1950	Architecture/Community Planning Domestic Settlement Patterns
00-1115	Greenbrier Gardens	S. Greenbrier Street	1942-1950	Architecture/Community Planning Domestic Settlement Patterns
00-1116	Columbia Heights, Section 1	South Greenbrier St. and South 8th Road	1942-1950	Architecture/Community Planning Domestic Settlement Patterns
00-1117	Magnolia Gardens	S. Frederick Street	1942-1950	Architecture/Community Planning Domestic Settlement Patterns
00-1118	Park Glen Condominiums	S. Arlington Mill Drive	1945	Architecture/Community Planning Domestic Settlement Patterns
00-1119	House, 2506 Eads Street, South 2506	S. Eads Street	1920-1935	Architecture/Community Planning Domestic
00-1120	House, 2500 Eads Street, South 2500	S. Eads Street	1925-1936	Architecture/Community Planning Domestic
00-1121	House, 2416 Eads Street, South 2416	S. Eads Street	1920-1935	Architecture/Community Planning Domestic
00-1122	House, 2412 Eads Street, South 2412	S. Eads Street	1915-1925	Architecture/Community Planning Domestic
00-1123	House, 500 25th Street, South 500	S. 25th Street	1925-1935	Architecture/Community Planning Domestic
00-1124	House, 2320 Eads Street, South 2320	S. Eads Street	1920-1935	Architecture/Community Planning Domestic

ARLINGTON COUNTY SURVEY: HISTORIC THEME REPORT SORTED BY ID#

VDHR ID #	PROPERTY NAME	ADDRESS	YEARBUILT	VDHR HISTORIC THEME
00-1125	House, 643 23rd Street, South	643 S. 23rd Street	1924-1926	Architecture/Community Planning Domestic
00-1126	House, 647 23rd Street, South	647 S. 23rd Street	1920-1935	Architecture/Community Planning Domestic
00-1127	House, 635 23rd Street, South	635 S. 23rd Street	1925	Architecture/Community Planning Domestic
00-1128	House, 639 23rd Street, South	639 S. 23rd Street	1926-1933	Architecture/Community Planning Domestic
00-1129	House, 627 23rd Street, South	627 S. 23rd Street	1920-1935	Architecture/Community Planning Domestic
00-1130	House, 631 23rd Street, South	631 S. 23rd Street	1920-1930	Architecture/Community Planning Domestic
00-1131	Calvary United Methodist Church Calvary Methodist Protestant Church	2315 S. Grant Street	1929	Architecture/Community Planning Religion
00-1132	House, 634 23rd Street, South	634 S. 23rd Street	1920-1930	Architecture/Community Planning Domestic
00-1133	Nellie Custis School	750 S. 23rd Street	1915-1920	Architecture/Community Planning Education
00-1134	House, 630 23rd Street, South	630 S. 23rd Street	1920-1930	Architecture/Community Planning Domestic
00-1135	House, 626 23rd Street, South	626 S. 23rd Street	1920-1935	Architecture/Community Planning Domestic
00-1136	House, 610-612 23rd Street, South	610- S. 23rd Street	1925-1936	Architecture/Community Planning Domestic
00-1137	House, 614 23rd Street, South	614 S. 23rd Street	1920-1935	Architecture/Community Planning Domestic
00-1138	House, 604-606 23rd Street, South	604- S. 23rd Street	1925-1936	Architecture/Community Planning Domestic
00-1139	House, 551 23rd Street, South By Chance Antiques	551 S. 23rd Street	1920-1935	Architecture/Community Planning Commerce/Trade Domestic
00-1140	House, 600-602 23rd Street, South	600 S. 23rd Street	1925-1936	Architecture/Community Planning Domestic
00-1141	House, 821 23rd Street, South	821 S. 23rd Street	1918-1922	Architecture/Community Planning Domestic

ARLINGTON COUNTY SURVEY: HISTORIC THEME REPORT SORTED BY ID#

VDHR ID #	PROPERTY NAME	ADDRESS	YEARBUILT	VDHR HISTORIC THEME
00-1142	House, 1101 23rd Street, South	1101 S. 23rd Street	1925-1935	Architecture/Community Planning Domestic
00-1143	House, 1027 23rd Street, South	1027 S. 23rd Street	1920-1935	Architecture/Community Planning Domestic
00-1144	House, 2208 Knoll Street, South	2208 S. Knoll Street	1925-1935	Architecture/Community Planning Domestic
00-1145	House, 2206 Knoll Street, South	2206 S. Knoll Street	1933	Architecture/Community Planning Domestic
00-1146	House, 2201 Knoll Street, South	2201 S. Knoll Street	1934	Architecture/Community Planning Domestic
00-1147	House, 1026 21st Street, South	1026 S. 21st Street	1920-1935	Architecture/Community Planning Domestic
00-1148	Lomax A.M.E. Zion Church Cemetery	2704 S. 24th Road	1906-1980	Architecture/Community Planning Ethnicity/Immigration Funerary Religion
00-1149	House, 2400 Ives Street, South	2400 S. Ives Street	1930-1935	Architecture/Community Planning Domestic
00-1150	House, 3133 Glebe Road, South	3133 S. Glebe Road	1920-1930	Architecture/Community Planning Domestic
00-1151	House, 3145 Glebe Road, South	3145 S. Glebe Road	1920-1935	Architecture/Community Planning Domestic
00-1152	House, 2710 Joyce Street, South	2710 S. Joyce Street	1930-1936	Architecture/Community Planning Domestic
00-1153	House, 2800 Joyce Street, South	2800 S. Joyce Street	1920-1935	Architecture/Community Planning Domestic
00-1154	House, 2700 Joyce Street, South	2700 S. Joyce Street	1925-1935	Architecture/Community Planning Domestic
00-1155	House, 900 28th Street, South	900 S. 28th Street	1920-1935	Architecture/Community Planning Domestic
00-1156	House, 2723 June Street, South	2723 S. June Street	1920-1930	Architecture/Community Planning Domestic
00-1157	House, 2819 Joyce Street, South	2819 S. Joyce Street	1925-1935	Architecture/Community Planning Domestic
00-1158	House, 2615 Joyce Street, South	2615 S. Joyce Street	1926	Architecture/Community Planning Domestic

ARLINGTON COUNTY SURVEY: HISTORIC THEME REPORT SORTED BY ID#

VDHR ID #	PROPERTY NAME	ADDRESS	YEARBUILT	VDHR HISTORIC THEME
00-1159	House, 2721 June Street, South	2721 S. June Street	1925-1935	Architecture/Community Planning Domestic
00-1160	House, 2609 Kent Street, South	2609 S. Kent Street	1920-1935	Architecture/Community Planning Domestic
00-1161	House, 2601 Joyce Street, South	2601 S. Joyce Street	1925-1935	Architecture/Community Planning Domestic
00-1162	House, 2613 Kent Street, South	2613 S. Kent Street	1920-1930	Architecture/Community Planning Domestic
00-1163	House, 2619 Joyce Street, South	2619 S. Joyce Street	1920-1935	Architecture/Community Planning Domestic
00-1164	House, 2612 Kent Street, South	2612 S. Kent Street	1925-1935	Architecture/Community Planning Domestic
00-1165	House, 1024 Oakcrest Road, South	1024 S. Oakcrest Road	1925-1935	Architecture/Community Planning Domestic
00-1166	House, 2616 Kent Street, South	2616 S. Kent Street	1925-1935	Architecture/Community Planning Domestic
00-1167	House, 2617 Kent Street, South	2617 S. Kent Street	1925-1936	Architecture/Community Planning Domestic
00-1168	House, 2626 Kent Street, South	2626 S. Kent Street	1925-1935	Architecture/Community Planning Domestic
00-1169	House, 2023 Kent Street, South	2023 S. Kent Street	1920-1927	Architecture/Community Planning Domestic
00-1170	House, 2644 Kent Street, South	2644 S. Kent Street	1927	Architecture/Community Planning Domestic
00-1171	House, 2622 Kent Street, South	2622 S. Kent Street	1932	Architecture/Community Planning Domestic
00-1172	House, 1219 26th Road, South	1219 S. 26th Road	1925-1935	Architecture/Community Planning Domestic
00-1173	House, 2629 Lynn Street, South	2629 S. Lynn Street	1925-1936	Architecture/Community Planning Domestic
00-1174	House, 1200 26th Street, South	1200 S. 26th Street	1925-1935	Architecture/Community Planning Domestic
00-1175	House, 2601 Lynn Street, South	2601 S. Lynn Street	1920-1935	Architecture/Community Planning Domestic

ARLINGTON COUNTY SURVEY: HISTORIC THEME REPORT SORTED BY ID#

VDHR ID #	PROPERTY NAME	ADDRESS	YEARBUILT	VDHR HISTORIC THEME
00-1176	House, 2513 Lynn Street, South	2513 S. Lynn Street	1927	Architecture/Community Planning Domestic
00-1177	House, 2507 Lynn Street, South	2507 S. Lynn Street	1925-1936	Architecture/Community Planning Domestic
00-1178	House, 2506 Lynn Street, South	2506 S. Lynn Street	1925-1935	Architecture/Community Planning Domestic
00-1179	House, 2500 Lynn Street, South	2500 S. Lynn Street	1920-1935	Architecture/Community Planning Domestic
00-1180	House, 2415 Lynn Street, South	2415 S. Lynn Street	1925-1935	Architecture/Community Planning Domestic
00-1181	House, 2430 Lynn Street, South	2430 S. Lynn Street	1925-1936	Architecture/Community Planning Domestic
00-1182	House, 1025 Oakcrest Road, South	1025 S. Oakcrest Road	1932	Architecture/Community Planning Domestic
00-1183	House, 1017 Oakcrest Road, South	1017 S. Oakcrest Road	1925-1936	Architecture/Community Planning Domestic
00-1184	House, 1111 Oakcrest Road, South	1111 S. Oakcrest Road	1925-1935	Architecture/Community Planning Domestic
00-1185	House, 1110 Oakcrest Road, South	1110 S. Oakcrest Road	1925-1936	Architecture/Community Planning Domestic
00-1186	House, 1200 Oakcrest Street, South	1200 S. Oakcrest Street	1936-1942	Architecture/Community Planning Domestic
00-1187	House, 1107 Oakcrest Road, South	1107 S. Oakcrest Road	1925-1936	Architecture/Community Planning Domestic
00-1188	House, 1204 Oakcrest Street, South	1204 S. Oakcrest Street	1925-1936	Architecture/Community Planning Domestic
00-1189	House, 1123 Oakcrest Road, South	1123 S. Oakcrest Road	1925-1936	Architecture/Community Planning Domestic
00-1190	House, 1210 Oakcrest Street, South	1210 S. Oakcrest Street	1920-1930	Architecture/Community Planning Domestic
00-1191	House, 1208 Oakcrest Street, South	1208 S. Oakcrest Street	1920-1935	Architecture/Community Planning Domestic
00-1192	House, 1212 Oakcrest Street, South	1212 S. Oakcrest Street	1925-1935	Architecture/Community Planning Domestic

ARLINGTON COUNTY SURVEY: HISTORIC THEME REPORT SORTED BY ID#

VDHR ID #	PROPERTY NAME	ADDRESS	YEARBUILT	VDHR HISTORIC THEME
00-1193	House, 1215 25th Street, South	1215 S. 25th Street	1937	Architecture/Community Planning Domestic
00-1194	House, 2401 June Street, South	2401 S. June Street	1925-1935	Architecture/Community Planning Domestic
00-1195	House, 2403 June Street, South	2403 S. June Street	1925-1936	Architecture/Community Planning Domestic
00-1196	House, 1020 26th Street, South	1020 S. 26th Street	1925-1936	Architecture/Community Planning Domestic
00-1197	House, 1232 Oakcrest Road, South	1232 S. Oakcrest Road	1920-1936	Architecture/Community Planning Domestic
00-1198	House, 1228 Oakcrest Street, South	1228 S. Oakcrest Street	1925-1935	Architecture/Community Planning Domestic
00-1199	Office, 2303 Oakcrest Road, South	2303 S. Oakcrest Road	1930	Architecture/Community Planning Commerce/Trade
00-1200	Office, 2301 Arlington Ridge Road, South	2301 S. Arlington Ridge Road	1925-1935	Architecture/Community Planning Commerce/Trade
00-1201	Office, 2219 Arlington Ridge Road, South	2219 S. Arlington Ridge Road	1922	Architecture/Community Planning Commerce/Trade
00-1202	House, 2201 Arlington Ridge Road, South	2201 S. Arlington Ridge Road	1910-1920	Architecture/Community Planning Domestic
00-1203	House, 2115 Arlington Ridge Road, South	2115 S. Arlington Ridge Road	1915-1925	Architecture/Community Planning Domestic
00-1204	House, 2009 Arlington Ridge Road, South	2009 S. Arlington Ridge Road	1920-1935	Architecture/Community Planning Domestic
00-1205	House, 1935 Arlington Ridge Road, South	1935 S. Arlington Ridge Road	1920-1935	Architecture/Community Planning Domestic
00-1206	House, 1941 Arlington Ridge Road, South	1941 S. Arlington Ridge Road	1915-1930	Architecture/Community Planning Domestic
00-1207	House, 1915 Arlington Ridge Road, South	1915 S. Arlington Ridge Road	1914-1915	Architecture/Community Planning Domestic
00-1208	House, 1927 Arlington Ridge Road, South	1927 S. Arlington Ridge Road	1900-1915	Architecture/Community Planning Domestic
00-1209	House, 1807 Arlington Ridge Road, South	1807 S. Arlington Ridge Road	1915-1925	Architecture/Community Planning Domestic

ARLINGTON COUNTY SURVEY: HISTORIC THEME REPORT SORTED BY ID#

VDHR ID #	PROPERTY NAME	ADDRESS	YEARBUILT	VDHR HISTORIC THEME
00-1210	House, 1905 Arlington Ridge Road, South	1905 S. Arlington Ridge Road	1918	Architecture/Community Planning Domestic
00-1211	House, 1525 Arlington Ridge Road, South	1525 S. Arlington Ridge Road	1882	Architecture/Community Planning Domestic
00-1212	House, 1819 Arlington Ridge Road, South	1819 S. Arlington Ridge Road	1901-1902	Architecture/Community Planning Domestic
00-1213	Pool House, 1301 Arlington Ridge Road, South Ridge House Condominiums	1301 S. Arlington Ridge Road	1925-1936	Architecture/Community Planning Recreation/Arts
00-1214	House, 3801 8th Street, South	3801 S. 8th Street	1920-1935	Architecture/Community Planning Domestic
00-1215	House, 2121 Randolph Street, South	2121 S. Randolph Street	1946	Architecture/Community Planning Domestic
00-1216	House, 1531 13th Road, South	1531 S. 13th Road	1909	Architecture/Community Planning Domestic

761 RECORDS IN THIS REPORT

**ARLINGTON COUNTY SURVEY:
INVENTORY OF ALL PROPERTIES ALPHABETICALLY**

ARLINGTON COUNTY SURVEY: INVENTORY OF ALL PROPERTIES

VDHR ID #	PROPERTY NAME	ADDRESS	DATE
00-0018	Arlington Hall Junior College for Girls	Arlington Blvd at George Mason Drive	1927
00-0024	Arlington Hall Station Arlington Village	S. 16th, Barton, S. Cleveland Streets	1939
00-1105	Arna Valley Herfurth's Addition, Apartment Building I	South 27th and South Adams streets	1936-1942
00-1102	Arna Valley Herfurth's Addition, Apartment Building II	South 27th and South Adams streets South Wayne, Glebe, Veitch, 27th, & 26th	1940
00-0078	Backus House	5432 S. 5th Street	1890-1906
00-0537	Ball-Carlin Cemetery	Corner of S. Kensington & S. 4th streets	1766 ca
00-0009	Ball-Sellers House	5620 S. Third Street	1742-1770
00-0040	Barcroft Community House Barcroft School House St. Paul's Episcopal Church	800 S. Buchanan Street	1908
00-0510	Burdette House, General	5627 S. 3rd Street	1897
00-1131	Calvary United Methodist Church Calvary Methodist Protestant Church	2315 S. Grant Street	1929
00-0039	Carlin Hall Curtis Hall Carlin Community Hall Glencarlyn School Glencarlyn Recreation Center	5711 S. 4th Street 5711 S. 4th Street	1892
00-1116	Columbia Heights, Section 1	South Greenbrier St. and South 8th Road	1942-1950
00-1114	Columbia Heights, Sections 2 & 3	S. 7th & 8th roads South Greenbrier and South Florida St.	1942-1950
00-1113	Columbia Heights, Subtype Four	South Harrison and Jefferson streets South 7th and 8th streets South 7th and 8th places South 7th and 8th roads	1942-1950
00-1110	Columbia Heights, Subtype One	South 7th Road	1942-1952
00-1112	Columbia Heights, Subtype Three	South Jefferson & Harrison streets South 7th & 8th streets South 7th & 8th places South 7th & 8th roads	1942-1952
00-1111	Columbia Heights, Subtype Two	South Jefferson & Harrison streets South 7th & 8th streets; S 7th & 8th Rds South 7th & 8th places	1942-1950

ARLINGTON COUNTY SURVEY: INVENTORY OF ALL PROPERTIES

VDHR ID #	PROPERTY NAME	ADDRESS	DATE
00-0016	Draw House, Charles Richard	2505 S. First Street	1880-1895
00-0534	Eastlawn Stetson House	301 S. Kensington Street 301 S. Kensington Street	1868
00-0578	Garage, 2401 Grant St., South	2401 S. Grant Street	1920-1936
00-0736	Garage, 922 20th Street, South	922 S. 20th Street	1920-1935
00-0515	Gray House, Harry	1005 S. Quinn Street	1881
00-1115	Greenbrier Gardens	S. Greenbrier Street	1942-1950
00-0949	House, 1000 16th Street, South	1000 S. 16th Street	1936-1942
00-0831	House, 1000 20th Street, South	1000 S. 20th Street	1880-1910
00-1098	House, 1000 26th Street, South	1000 S. 26th Street	1930
00-0960	House, 1001 16th Street, South	1001 S. 16th Street	1941-1943
00-0927	House, 1001 17th Street, South	1001 S. 17th Street	1936-1942
00-0938	House, 1002 17th Street, South	1002 S. 17th Street	1920-1930
00-0914	House, 1003 18th Street, South	1003 S. 18th Street	1930-1935
00-0970	House, 1004 16th Street, South	1004 S. 16th Street	1941-1942
00-0880	House, 1004 19th Street, South	1004 S. 19th Street	1920-1935
00-1010	House, 1004 21st Street, South	1004 S. 21st Street	1936-1942
00-0947	House, 1005 16th Street, South	1005 S. 16th Street	1941-1942
00-0940	House, 1005 17th Street, South	1005 S. 17th Street	1936-1942
00-0888	House, 1005 19th Street, South	1005 S. 19th Street	1920-1930
00-0516	House, 1006 Rolfe Street, South	1006 S. Rolfe Street	1905-1915
00-0859	House, 1007 18th Street, South	1007 S. 18th Street	1920-1935
00-0968	House, 1008 16th Street, South	1008 S. 16th Street	1941-1942
00-0958	House, 1009 16th Street, South	1009 S. 16th Street	1941-1942
00-0929	House, 1009 17th Street, South	1009 S. 17th Street	1936-1942
00-0886	House, 1009 19th Street, South	1009 S. 19th Street	1920-1930
00-0848	House, 1009 20th Street, South	1009 S. 20th Street	1920-1930
00-0885	House, 1010 19th Street, South	1010 S. 19th Street	1915-1930
00-0518	House, 1010 Rolfe Street, South	1010 S. Rolfe Street	1900-1920
00-0841	House, 1011 20th Street, South	1011 S. 20th Street	1915-1930
00-0957	House, 1012 16th Street, South	1012 S. 16th Street	1941-1942
00-0896	House, 1012 18th Street, South	1012 S. 18th Street	1920-1930

ARLINGTON COUNTY SURVEY: INVENTORY OF ALL PROPERTIES

VDHR ID #	PROPERTY NAME	ADDRESS	DATE
00-0838	House, 1012 20th Street, South	1012 s. 20th Street	1920-1930
00-0945	House, 1013 16th Street, South	1013 s. 16th Street	1941-1942
00-0942	House, 1013 17th Street, South	1013 s. 17th Street	1936-1942
00-0890	House, 1013 18th Street, South	1013 s. 18th Street	1920-1930
00-0517	House, 1013 Rolfe Street, South	1013 s. Rolfe Street	1910-1925
00-0878	House, 1014 19th Street, South	1014 s. 19th Street	1920-1930
00-0861	House, 1015 18th Street, South	1015 s. 18th Street	1920-1935
00-0857	House, 1015 19th Street, South	1015 s. 19th Street	1920-1935
00-0846	House, 1015 20th Street, South	1015 s. 20th Street	1920-1935
00-0955	House, 1016 16th Street, South	1016 s. 16th Street	1941-1942
00-0956	House, 1017 16th Street, South	1017 s. 16th Street	1941-1942
00-0931	House, 1017 17th Street, South	1017 s. 17th Street	1936-1942
00-0892	House, 1017 18th Street, South	1017 s. 18th Street	1920-1930
00-1183	House, 1017 Oakcrest Road, South	1017 s. Oakcrest Road	1925-1936
00-0867	House, 1018 18th Street, South	1018 s. 18th Street	1920-1935
00-0876	House, 1018 19th Street, South	1018 s. 19th Street	1920-1930
00-0521	House, 1018 Rolfe Street, South	1018 s. Rolfe Street	1910-1925
00-0966	House, 1020 16th Street, South	1020 s. 16th Street	1941-1942
00-0883	House, 1020 19th Street, South	1020 s. 19th Street	1920-1935
00-1196	House, 1020 26th Street, South	1020 s. 26th Street	1925-1936
00-0944	House, 1021 17th Street, South	1021 s. 17th Street	1936-1942
00-0839	House, 1021 20th Street, South	1021 s. 20th Street	1920-1935
00-0520	House, 1021 Rolfe Street, South	1021 s. Rolfe Street	1920-1930
00-0925	House, 1022 17th Street, South	1022 s. 17th Street	1936-1942
00-0840	House, 1022 20th Street, South	1022 s. 20th Street	1920-1936
00-0863	House, 1023 18th Street, South	1023 s. 18th Street	1920-1935
00-0884	House, 1023 19th Street, South	1023 s. 19th Street	1920-1935
00-0964	House, 1024 16th Street, South	1024 s. 16th Street	1941-1942
00-1165	House, 1024 Oakcrest Road, South	1024 s. Oakcrest Road	1925-1935
00-0933	House, 1025 17th Street, South	1025 s. 17th Street	1936-1942
00-0837	House, 1025 20th Street, South	1025 s. 20th Street	1920-1935
00-1182	House, 1025 Oakcrest Road, South	1025 s. Oakcrest Road	1932

ARLINGTON COUNTY SURVEY: INVENTORY OF ALL PROPERTIES

VDHR ID #	PROPERTY NAME	ADDRESS	DATE
00-0936	House, 1026 17th Street, South	1026 s. 17th Street	1920-1930
00-0874	House, 1026 19th Street, South	1026 s. 19th Street	1920-1930
00-1147	House, 1026 21st Street, South	1026 s. 21st Street	1920-1935
00-1143	House, 1027 23rd Street, South	1027 s. 23rd Street	1920-1935
00-0953	House, 1028 16th Street, South	1028 s. 16th Street	1941-1942
00-0833	House, 1028 20th Street, South	1028 s. 20th Street	1920-1935
00-0943	House, 1029 16th Street, South	1029 s. 16th Street	1941-1942
00-0946	House, 1029 17th Street, South	1029 s. 17th Street	1936-1942
00-0855	House, 1029 19th Street, South	1029 s. 19th Street	1920-1935
00-0923	House, 1030 17th Street, South	1030 s. 17th Street	1925-1940
00-0916	House, 1030 18th Street, South	1030 s. 18th Street	1936-1942
00-0903	House, 1031 18th Street, South	1031 s. 18th Street	1936-1942
00-0844	House, 1031 20th Street, South	1031 s. 20th Street	1920-1930
00-0951	House, 1032 16th Street, South	1032 s. 16th Street	1941-1942
00-0881	House, 1032 19th Street, South	1032 s. 19th Street	1920-1935
00-0835	House, 1032 20th Street, South	1032 s. 20th Street	1920-1935
00-0941	House, 1033 16th Street, South	1033 s. 16th Street	1941-1942
00-0935	House, 1033 17th Street, South	1033 s. 17th Street	1936-1942
00-0918	House, 1034 18th Street, South	1034 s. 18th Street	1936-1942
00-0894	House, 1035 18th Street, South	1035 s. 18th Street	1920-1935
00-0853	House, 1035 19th Street, South	1035 s. 19th Street	1920-1935
00-0993	House, 1035 21st Street, South	1035 s. 21st Street	1936-1942
00-0962	House, 1036 16th Street, South	1036 s. 16th Street	1941-1942
00-0954	House, 1037 16th Street, South	1037 s. 16th Street	1941-1942
00-0948	House, 1037 17th Street, South	1037 s. 17th Street	1936-1942
00-0934	House, 1038 17th Street, South	1038 s. 17th Street	1920-1930
00-0905	House, 1038 18th Street, South	1038 s. 18th Street	1936-1942
00-0872	House, 1038 19th Street, South	1038 s. 19th Street	1920-1930
00-0995	House, 1038 21st Street, South	1038 s. 21st Street	1920-1935
00-0882	House, 1039 19th Street, South	1039 s. 19th Street	1920-1930
00-0842	House, 1039 20th Street, South	1039 s. 20th Street	1920-1930
00-1014	House, 1039 21st Street, South	1039 s. 21st Street	1936-1942

ARLINGTON COUNTY SURVEY: INVENTORY OF ALL PROPERTIES

VDHR ID #	PROPERTY NAME	ADDRESS	DATE
=====	=====	=====	=====
00-0924	House, 1100 17th Street, South	1100 S. 17th Street	1928
00-0866	House, 1100 19th Street, South	1100 S. 19th Street	1920-1935
00-0989	House, 1100 21st Street, South	1100 S. 21st Street	1920-1935
00-0998	House, 1100-1102 16th Street, South	1100- S. 16th Street	1936-1942
00-0921	House, 1101 17th Street, South	1101 S. 17th Street	1936-1942
00-0873	House, 1101 19th Street, South	1101 S. 19th Street	1920-1935
00-0850	House, 1101 20th Street, South	1101 S. 20th Street	1920-1930
00-0991	House, 1101 21st Street, South	1101 S. 21st Street	1936-1942
00-1142	House, 1101 23rd Street, South	1101 S. 23rd Street	1925-1935
00-0519	House, 1101 Rolfe Street, South	1101 S. Rolfe Street	1910-1925
00-0749	House, 1101-1103 16th Street, South	1101- S. 16th Street	1936-1942
00-0920	House, 1102 18th Street, South	1102 S. 18th Street	1936-1942
00-0522	House, 1103 Rolfe Street, South	1103 S. Rolfe Street	1920-1930
00-0871	House, 1104 19th Street, South	1104 S. 19th Street	1920-1935
00-0843	House, 1104 20th Street, South	1104 S. 20th Street	1930
00-0985	House, 1104-1106 16th Street, South	1104 S. 16th Street	1936-1942
00-0852	House, 1105 20th Street, South	1105 S. 20th Street	1920-1930
00-1004	House, 1105-1107 16th Street, South	1105- S. 16th Street	1936-1942
00-0911	House, 1106 17th Street, South	1106 S. 17th Street	1925-1935
00-0907	House, 1106 18th Street, South	1106 S. 18th Street	1936-1942
00-0904	House, 1107 19th Street, South	1107 S. 19th Street	1900-1910
00-0845	House, 1107 20th Street, South	1107 S. 20th Street	1925-1935
00-1187	House, 1107 Oakcrest Road, South	1107 S. Oakcrest Road	1925-1936
00-0864	House, 1108 19th Street, South	1108 S. 19th Street	1920-1930
00-0987	House, 1108-1110 16th Street, South	1108- S. 16th Street	1936-1942
00-0932	House, 1109 17th Street, South	1109 S. 17th Street	1920-1930
00-0868	House, 1109 19th Street, South	1109 S. 19th Street	1920-1935
00-0854	House, 1109 20th Street, South	1109 S. 20th Street	1925-1935
00-1012	House, 1109 21st Street, South	1109 S. 21st Street	1920-1930
00-0524	House, 1109 Rolfe Street, South	1109 S. Rolfe Street	1920-1935
00-1047	House, 1109-1111 16th Street, South	1109- S. 16th Street	1936-1942
00-0913	House, 1110 17th Street, South	1110 S. 17th Street	1925-1935

ARLINGTON COUNTY SURVEY: INVENTORY OF ALL PROPERTIES

VDHR ID #	PROPERTY NAME	ADDRESS	DATE
00-0889	House, 1110 18th Street, South	1110 S. 18th Street	1920-1935
00-1185	House, 1110 Oakcrest Road, South	1110 S. Oakcrest Road	1925-1936
00-0902	House, 1111 18th Street, South	1111 S. 18th Street	1920-1930
00-0847	House, 1111 20th Street, South	1111 S. 20th Street	1920-1935
00-1184	House, 1111 Oakcrest Road, South	1111 S. Oakcrest Road	1925-1935
00-0862	House, 1112 19th Street, South	1112 S. 19th Street	1932
00-1000	House, 1112-1114 16th Street, South	1112- S. 16th Street	1936-1942
00-0919	House, 1113 17th Street, South	1113 S. 17th Street	1920-1935
00-0875	House, 1113 19th Street, South	1113 S. 19th Street	1920-1935
00-1006	House, 1113-1115 16th Street, South	1113- S. 16th Street	1936-1942
00-0926	House, 1114 17th Street, South	1114 S. 17th Street	1920-1930
00-0900	House, 1114 18th Street, South	1114 S. 18th Street	1925-1935
00-1008	House, 1114 21st Street, South	1114 S. 21st Street	1936-1942
00-0922	House, 1115 18th Street, South	1115 S. 18th Street	1936-1942
00-0860	House, 1116 19th Street, South	1116 S. 19th Street	1925-1935
00-1002	House, 1116-1118 16th Street, South	1116- S. 16th Street	1936-1942
00-0917	House, 1117 17th Street, South	1117 S. 17th Street	1920-1935
00-0928	House, 1118 17th Street, South	1118 S. 17th Street	1920-1930
00-0877	House, 1119 19th Street, South	1119 S. 19th Street	1915-1930
00-0930	House, 1121 17th Street, South	1121 S. 17th Street	1936-1942
00-0891	House, 1121 18th Street, South	1121 S. 18th Street	1910-1925
00-0856	House, 1121 20th Street, South	1121 S. 20th Street	1935
00-0526	House, 1121 Quinn Street, South	1121 S. Quinn Street	1915-1930
00-1189	House, 1123 Oakcrest Road, South	1123 S. Oakcrest Road	1925-1936
00-0952	House, 1125 16th Street, South	1125 S. 16th Street	1925-1935
00-0915	House, 1125 17th Street, South	1125 S. 17th Street	1936-1942
00-0909	House, 1125 18th Street, South	1125 S. 18th Street	1936-1942
00-0870	House, 1125 19th Street, South	1125 S. 19th Street	1920-1930
00-0849	House, 1125 20th Street, South	1125 S. 20th Street	1925-1935
00-0950	House, 1126 16th Street, South	1126 S. 16th Street	1936
00-0851	House, 1126 19th Street, South	1126 S. 19th Street	1926-1929
00-0869	House, 1128 Lynn Street, South	1128 S. Lynn Street	1925-1935

ARLINGTON COUNTY SURVEY: INVENTORY OF ALL PROPERTIES

VDHR ID #	PROPERTY NAME	ADDRESS	DATE
=====	=====	=====	=====
00-0939	House, 1129 16th Street, South	1129 S. 16th Street	1920-1935
00-0898	House, 1129 18th Street, South	1129 S. 18th Street	1920-1935
00-0879	House, 1129 19th Street, South	1129 S. 19th Street	1920-1935
00-0858	House, 1130 19th Street, South	1130 S. 19th Street	1920-1930
00-0937	House, 1130 Lynn Street, South	1130 S. Lynn Street	1915-1930
00-1174	House, 1200 26th Street, South	1200 S. 26th Street	1925-1935
00-1186	House, 1200 Oakcrest Street, South	1200 S. Oakcrest Street	1936-1942
00-1188	House, 1204 Oakcrest Street, South	1204 S. Oakcrest Street	1925-1936
00-1191	House, 1208 Oakcrest Street, South	1208 S. Oakcrest Street	1920-1935
00-1190	House, 1210 Oakcrest Street, South	1210 S. Oakcrest Street	1920-1930
00-1192	House, 1212 Oakcrest Street, South	1212 S. Oakcrest Street	1925-1935
00-1193	House, 1215 25th Street, South	1215 S. 25th Street	1937
00-1172	House, 1219 26th Road, South	1219 S. 26th Road	1925-1935
00-1198	House, 1228 Oakcrest Street, South	1228 S. Oakcrest Street	1925-1935
00-1197	House, 1232 Oakcrest Road, South	1232 S. Oakcrest Road	1920-1936
00-1211	House, 1525 Arlington Ridge Road, South	1525 S. Arlington Ridge Road	1882
00-1216	House, 1531 13th Road, South	1531 S. 13th Road	1909
00-1101	House, 1601 Arlington Ridge Road, South	1601 S. Arlington Ridge Road	1910-1920
00-0865	House, 1715 Kent Street, South	1715 S. Kent Street	1920-1935
00-0997	House, 1729 Fillmore Street, South	1729 S. Fillmore Street	1920-1935
00-1016	House, 1732 Fillmore Street, South	1732 S. Fillmore Street	1915-1925
00-1003	House, 1739 Glebe Road, South	1739 S. Glebe Road	1943-1946
00-1020	House, 1747 Glebe Road, South	1747 S. Glebe Road	1910-1925
00-0801	House, 1800 Grant Street, South	1800 S. Grant Street	1920-1935
00-0806	House, 1801 Grant Street, South	1801 S. Grant Street	1920-1935
00-1017	House, 1803 Glebe Road, South	1803 S. Glebe Road	1920-1935
00-0523	House, 1806 12th Street, South	1806 S. 12th Street	1910-1925
00-1209	House, 1807 Arlington Ridge Road, South	1807 S. Arlington Ridge Road	1915-1925
00-1212	House, 1819 Arlington Ridge Road, South	1819 S. Arlington Ridge Road	1901-1902
00-0511	House, 1827 Columbia Pike	1827 Columbia Pike	1915-1930
00-0512	House, 1833 Columbia Pike	1833 Columbia Pike	1920-1935
00-0763	House, 1900 Hayes Street, South	1900 S. Hayes Street	1920-1935
00-0887	House, 1900 Joyce Street, South	1900 S. Joyce Street	1920-1935

ARLINGTON COUNTY SURVEY: INVENTORY OF ALL PROPERTIES

VDHR ID #	PROPERTY NAME	ADDRESS	DATE
00-0767	House, 1904 Hayes Street, South	1904 S. Hayes Street	1920-1935
00-1210	House, 1905 Arlington Ridge Road, South	1905 S. Arlington Ridge Road	1918
00-0480	House, 1906 Langley Street, South	1906 S. Langley Street	1895-1910
00-0496	House, 1907 Monroe Street, South	1902 S. Monroe Street	1905-1920
00-0502	House, 1910 Nelson Street, South	1910 S. Nelson Street	1905-1915
00-1072	House, 1913 Kenmore Street, South	1913 S. Kenmore Street	1880-1890
00-0485	House, 1913 Langley Street, South	1913 S. Langley Street	1910-1925
00-0495	House, 1913 Monroe Street, South	1913 S. Monroe Street	1910-1925
00-0481	House, 1914 Langley Street, South	1914 S. Langley Street	1910-1925
00-1207	House, 1915 Arlington Ridge Road, South	1915 S. Arlington Ridge Road	1914-1915
00-1085	House, 1918 Glebe Road, South	1918 S. Glebe Road	1915-1930
00-0501	House, 1919 Oakland Street, South	1919 S. Oakland Street	1915-1930
00-0484	House, 1925 Langley Street, South	1925 S. Langley Street	1910-1925
00-1208	House, 1927 Arlington Ridge Road, South	1927 S. Arlington Ridge Road	1900-1915
00-0482	House, 1932 Langley Street, South	1932 S. Langley Street	1890-1910
00-1205	House, 1935 Arlington Ridge Road, South	1935 S. Arlington Ridge Road	1920-1935
00-0487	House, 1939 Lowell Street, South	1939 S. Lowell Street	1900-1920
00-1206	House, 1941 Arlington Ridge Road, South	1941 S. Arlington Ridge Road	1915-1930
00-0488	House, 1941 Lowell Street, South	1941 S. Lowell Street	1920-1935
00-0486	House, 1946 Lowell Street, South	1946 S. Lowell Street	1890-1910
00-0743	House, 2001 Joyce Street, South	2001 S. Joyce Street	1920-1935
00-0494	House, 2001 Monroe Street, South	2001 S. Monroe Street	1920-1930
00-0489	House, 2003 Lincoln Street, South	2003 S. Lincoln Street	1920-1935
00-0744	House, 2007 Joyce Street, South	2007 S. Joyce Street	1920-1929
00-0492	House, 2008 Lincoln Street, South	2008 S. Lincoln Street	1920-1935
00-1204	House, 2009 Arlington Ridge Road, South	2009 S. Arlington Ridge Road	1920-1935
00-0490	House, 2019 Lincoln Street, South	2019 S. Lincoln Street	1920-1935
00-1086	House, 2021 Fillmore Street, South	2021 S. Fillmore Street	1910-1920
00-1061	House, 2022 Kenmore Street, South	2022 S. Kenmore Street	1905-1915
00-1169	House, 2023 Kent Street, South	2023 S. Kent Street	1920-1927
00-1053	House, 2024 Glebe Road, South	2024 S. Glebe Road	1895-1910
00-0500	House, 2024 Monroe Street, South	2024 S. Monroe Street	1939

ARLINGTON COUNTY SURVEY: INVENTORY OF ALL PROPERTIES

VDHR ID #	PROPERTY NAME	ADDRESS	DATE
00-0483	House, 2031 Langley Street, South	2031 S. Langley Street	1890-1910
00-0491	House, 2031 Lincoln Street, South	2031 S. Lincoln Street	1915-1930
00-1064	House, 2050 Shirlington Road	2050 Shirlington Road	1920-1935
00-0681	House, 2100 Grant Street, South	2100 S. Grant Street	1920-1936
00-0499	House, 2100 Monroe Street, South	2100 S. Monroe Street	1939
00-0605	House, 2106 Grant Street, South	2106 S. Grant Street	1915-1930
00-0498	House, 2106 Monroe Street, South	2106 S. Monroe Street	1939
00-1070	House, 2107 Kenmore Street, South	2107 S. Kenmore Street	1915-1930
00-1051	House, 2107 Shirlington Road	2107 Shirlington Road	1920-1935
00-0606	House, 2110 Grant Street, South	2110 S. Grant Street	1920-1935
00-1071	House, 2110 Lowell Street, South	2110 S. Lowell Street	1925
00-0497	House, 2110 Monroe Street, South	2110 S. Monroe Street	1939
00-1062	House, 2110 Shirlington Road	2110 Shirlington Road	1905-1920
00-1203	House, 2115 Arlington Ridge Road, South	2115 S. Arlington Ridge Road	1915-1925
00-0983	House, 2116 Kent Street, South	2116 S. Kent Street	1936-1942
00-0507	House, 2118 Shirlington Road	2118 Shirlington Road	1905-1920
00-1215	House, 2121 Randolph Street, South	2121 S. Randolph Street	1946
00-1202	House, 2201 Arlington Ridge Road, South	2201 S. Arlington Ridge Road	1910-1920
00-1146	House, 2201 Knoll Street, South	2201 S. Knoll Street	1934
00-0602	House, 2206 Fern Street, South	2206 S. Fern Street	1915-1930
00-1145	House, 2206 Knoll Street, South	2206 S. Knoll Street	1933
00-1144	House, 2208 Knoll Street, South	2208 S. Knoll Street	1925-1935
00-1067	House, 2213 Monroe Street, South	2213 S. Monroe Street	1920-1935
00-1073	House, 2217 Nelson Street, South	2217 S. Nelson Street	1920-1935
00-1049	House, 2229 Shirlington Road	2229 Shirlington Road	1905-1915
00-0503	House, 2237 Shirlington Road	2237 Shirlington Road	1880-1895
00-0504	House, 2249 Shirlington Road	2249 Shirlington Road	1880-1895
00-0827	House, 2304 Ives Street, South	2304 S. Ives Street	1925-1935
00-0821	House, 2305 Inge Street, South	2305 S. Inge Street	1920-1935
00-0707	House, 2305 Joyce Street, South	2305 S. Joyce Street	1920-1935
00-1100	House, 2306 Joyce Street, South	2306 S. Joyce Street	1920-1935
00-0836	House, 2308 Ives Street, South	2308 S. Ives Street	1920-1930

ARLINGTON COUNTY SURVEY: INVENTORY OF ALL PROPERTIES

VDHR ID #	PROPERTY NAME	ADDRESS	DATE
00-0706	House, 2309 Joyce Street, South	2309 S. Joyce Street	1920-1936
00-1076	House, 2310 Nelson Street, South	2310 S. Nelson Street	1905-1920
00-1099	House, 2312 Joyce Street, South	2312 S. Joyce Street	1920-1935
00-0708	House, 2313 Joyce Street, South	2313 S. Joyce Street	1920-1936
00-0828	House, 2315 Inge Street, South	2315 S. Inge Street	1920-1930
00-0825	House, 2316 Inge Street, South	2316 S. Inge Street	1925-1936
00-0829	House, 2316 Ives Street, South	2316 S. Ives Street	1936-1945
00-0823	House, 2319 Inge Street, South	2319 S. Inge Street	1920-1935
00-0709	House, 2319 Joyce Street, South	2319 S. Joyce Street	1920-1935
00-1124	House, 2320 Eads Street, South	2320 S. Eads Street	1920-1935
00-0587	House, 2320 Fern Street, South	2320 S. Fern Street	1915-1930
00-0832	House, 2320 Inge Street, South	2320 S. Inge Street	1920-1930
00-0552	House, 2320 Ives Street, South	2320 S. Ives Street	1920-1930
00-1045	House, 2325 Shirlington Road	2325 Shirlington Road	1936-1942
00-0055	House, 2327 Hayes Street, South	2327 S. Hayes Street	1932
00-0834	House, 2329 Joyce Street, South	2329 S. Joyce Street	1920-1936
00-1149	House, 2400 Ives Street, South	2400 S. Ives Street	1930-1935
00-1194	House, 2401 June Street, South	2401 S. June Street	1925-1935
00-1097	House, 2402 Joyce Street, South	2402 S. Joyce Street	1928
00-1195	House, 2403 June Street, South	2403 S. June Street	1925-1936
00-0572	House, 2408 Hayes Street, South	2408 S. Hayes Street	1925-1935
00-0505	House, 2411 Shirlington Road	2411 Shirlington Road	1885-1900
00-1122	House, 2412 Eads Street, South	2412 S. Eads Street	1915-1925
00-1180	House, 2415 Lynn Street, South	2415 S. Lynn Street	1925-1935
00-1121	House, 2416 Eads Street, South	2416 S. Eads Street	1920-1935
00-0830	House, 2417 Inge Street, South	2417 S. Inge Street	1920-1930
00-0826	House, 2423 Inge Street, South	2423 S. Inge Street	1920-1930
00-1069	House, 2424 Shirlington Road	2424 Shirlington Road	1920-1930
00-0819	House, 2425 Inge Street, South	2425 S. Inge Street	1930
00-1181	House, 2430 Lynn Street, South	2430 S. Lynn Street	1920-1935
00-0506	House, 2445 Kenwood Street, South	2445 S. Kenwood Street	1910-1925
00-1120	House, 2500 Eads Street, South	2500 S. Eads Street	1925-1936

ARLINGTON COUNTY SURVEY: INVENTORY OF ALL PROPERTIES

VDHR ID #	PROPERTY NAME	ADDRESS	DATE
00-0641	House, 2500 Fern Street, South	2500 S. Fern Street	1920-1935
00-0539	House, 2500 Hayes Street, South	2500 S. Hayes Street	1920-1935
00-1179	House, 2500 Lynn Street, South	2500 S. Lynn Street	1920-1935
00-0554	House, 2501 Hayes Street, South	2501 S. Hayes Street	1920-1930
00-0553	House, 2504 Ives Street, South	2504 S. Ives Street	1930-1946
00-1119	House, 2506 Eads Street, South	2506 S. Eads Street	1920-1935
00-0640	House, 2506 Fern Street, South	2506 S. Fern Street	1915-1930
00-1178	House, 2506 Lynn Street, South	2506 S. Lynn Street	1925-1935
00-1177	House, 2507 Lynn Street, South	2507 S. Lynn Street	1925-1936
00-0665	House, 2511 Grant Street, South	2511 S. Grant Street	1920-1935
00-1176	House, 2513 Lynn Street, South	2513 S. Lynn Street	1927
00-1039	House, 2528 Shirlington Road	2528 Shirlington Road	1855-1870
00-1054	House, 2552 Shirlington Road	2552 Shirlington Road	1915-1925
00-1023	House, 2584 18th Street, South	2584 S. 18th Street	1925-1940
00-1042	House, 2601 19th Street, South	2601 S. 19th Street	1920-1930
00-1161	House, 2601 Joyce Street, South	2601 S. Joyce Street	1925-1935
00-1175	House, 2601 Lynn Street, South	2601 S. Lynn Street	1920-1935
00-1109	House, 2607 Troy Street, South	2607 S. Troy Street	1936-1942
00-1160	House, 2609 Kent Street, South	2609 S. Kent Street	1920-1935
00-1164	House, 2612 Kent Street, South	2612 S. Kent Street	1925-1935
00-1037	House, 2612 Shirlington Road	2612 Shirlington Road	1920-1935
00-1162	House, 2613 Kent Street, South	2613 S. Kent Street	1920-1930
00-1158	House, 2615 Joyce Street, South	2615 S. Joyce Street	1926
00-1166	House, 2616 Kent Street, South	2616 S. Kent Street	1925-1935
00-1167	House, 2617 Kent Street, South	2617 S. Kent Street	1925-1936
00-1019	House, 2618 18th Street, South	2618 S. 18th Street	1920-1935
00-1163	House, 2619 Joyce Street, South	2619 S. Joyce Street	1920-1935
00-1171	House, 2622 Kent Street, South	2622 S. Kent Street	1932
00-1168	House, 2626 Kent Street, South	2626 S. Kent Street	1925-1935
00-1173	House, 2629 Lynn Street, South	2629 S. Lynn Street	1925-1936
00-1170	House, 2644 Kent Street, South	2644 S. Kent Street	1927
00-1040	House, 2700 18th Street, South	2700 S. 18th Street	1915-1930

ARLINGTON COUNTY SURVEY: INVENTORY OF ALL PROPERTIES

VDHR ID #	PROPERTY NAME	ADDRESS	DATE
00-1154	House, 2700 Joyce Street, South	2700 S. Joyce Street	1925-1935
00-1044	House, 2701 19th Street, South	2701 S. 19th Street	1936-1942
00-1056	House, 2701 24th Road, South	2701 S. 24th Road	1915-1930
00-1103	House, 2701 Glebe Road, South	2701 S. Glebe Road	1938
00-1152	House, 2710 Joyce Street, South	2710 S. Joyce Street	1930-1936
00-1025	House, 2711 19th Street, South	2711 S. 19th Street	1920-1935
00-1159	House, 2721 June Street, South	2721 S. June Street	1925-1935
00-1156	House, 2723 June Street, South	2723 S. June Street	1920-1930
00-1030	House, 2800 18th Street, South	2800 S. 18th Street	1915-1925
00-1153	House, 2800 Joyce Street, South	2800 S. Joyce Street	1920-1935
00-1021	House, 2806 18th Street, South	2806 S. 18th Street	1916-1925
00-1043	House, 2807 24th Road, South	2807 S. 24th Road	1920-1935
00-1079	House, 2808 19th Street, South	2808 S. 19th Street	1920-1935
00-1011	House, 2809 18th Street, South	2809 S. 18th Street	1920-1930
00-1082	House, 2809 20th Street, South	2809 S. 20th Street	1921
00-1046	House, 2811 19th Street, South	2811 S. 19th Street	1936-1942
00-1081	House, 2813 20th Street, South	2813 S. 20th Street	1920-1935
00-1032	House, 2814 18th Street, South	2814 S. 18th Street	1936-1942
00-1028	House, 2819 18th Street, South	2819 S. 18th Street	1936-1942
00-1055	House, 2819 21st Road, South	2819 S. 21st Road	1920-1935
00-1157	House, 2819 Joyce Street, South	2819 S. Joyce Street	1925-1935
00-1013	House, 2900 18th Street, South	2900 S. 18th Street	1936-1942
00-1026	House, 2901 18th Street, South	2901 S. 18th Street	1920-1930
00-1027	House, 2901 19th Street, South	2901 S. 19th Street	1924
00-1084	House, 2901 20th Street, South	2901 S. 20th Street	1915-1925
00-1083	House, 2906 20th Street, South	2906 S. 20th Street	1915-1930
00-1009	House, 2909 18th Street, South	2909 S. 18th Street	1920-1935
00-1048	House, 2909 19th Street, South	2909 S. 19th Street	1915-1930
00-1015	House, 2914 18th Street, South	2914 S. 18th Street	1936-1942
00-1080	House, 2914 19th Street, South	2914 S. 19th Street	1925-1935
00-1050	House, 2915 19th Street, South	2915 S. 19th Street	1936-1942
00-0999	House, 2919 Garfield Street, South	2919 S. Garfield Street	1920-1935

ARLINGTON COUNTY SURVEY: INVENTORY OF ALL PROPERTIES

VDHR ID #	PROPERTY NAME	ADDRESS	DATE
=====	=====	=====	=====
00-1007	House, 2921 18th Street, South	2921 s. 18th Street	1920-1935
00-1034	House, 3000 18th Street, South	3000 s. 18th Street	1915-1930
00-1024	House, 3001 18th Street, South	3001 s. 18th Street	1920-1930
00-1029	House, 3001 19th Street, South	3001 s. 19th Street	1920-1935
00-1052	House, 3007 19th Street, South	3007 s. 19th Street	1919
00-1036	House, 3008 18th Street, South	3008 s. 18th Street	1920-1930
00-1005	House, 3009 18th Street, South	3009 s. 18th Street	1920-1935
00-1060	House, 3010 22nd Street, South	3010 s. 22nd Street	1900-1910
00-1031	House, 3011 19th Street, South	3011 s. 19th Street	1920-1935
00-0031	House, 3014 22nd Street, South	3014 s. 22nd Street	1918
00-1022	House, 3015 18th Street, South	3015 s. 18th Street	1930-1936
00-1038	House, 3020 18th Street, South	3020 s. 18th Street	1930
00-1075	House, 3103 19th Street, South	3103 s. 19th Street	1920-1935
00-1077	House, 3104 19th Street, South	3104 s. 19th Street	1915-1930
00-1018	House, 3109 17th Road, South	3109 s. 17th Road	1920-1930
00-1001	House, 3113 17th Road, South	3113 s. 17th Road	1915-1930
00-1078	House, 3114 19th Street, South	3114 s. 19th Street	1915-1925
00-1058	House, 3116 24th Street, South	3116 s. 24th Street	1910-1925
00-1150	House, 3133 Glebe Road, South	3133 s. Glebe Road	1920-1930
00-1151	House, 3145 Glebe Road, South	3145 s. Glebe Road	1920-1935
00-1057	House, 3403 18th Street, South	3403 s. 18th Street	1920-1935
00-1066	House, 3405 18th Street, South	3405 s. 18th Street	1910-1920
00-1068	House, 3406 18th Street, South	3406 s. 18th Street	1920-1930
00-1063	House, 3425 22nd Street, South	3425 s. 22nd Street	1920-1935
00-1041	House, 3434 Kenwood Street, South	3434 s. Kenwood Street	1925-1935
00-1074	House, 3450 22nd Street, South	3450 s. 22nd Street	1915-1925
00-1065	House, 3462 22nd Street, South	3462 s. 22nd Street	1920-1935
00-1059	House, 3506 18th Street, South	3506 s. 18th Street	1920-1935
00-1035	House, 3527 Four Mile Run Drive	3527 Four Mile Run Drive	1880-1895
00-0493	House, 3546 Walter Reed Drive, South	3546 s. Walter Reed Avenue	1920-1935
00-0532	House, 3704 4th Street, South	3704 s. 4th Street 3704 s. 4th Street	1930-1940
00-1214	House, 3801 8th Street, South	3801 s. 8th Street	1920-1935

ARLINGTON COUNTY SURVEY: INVENTORY OF ALL PROPERTIES

VDHR ID #	PROPERTY NAME	ADDRESS	DATE
00-1123	House, 500 25th Street, South	500 s. 25th Street	1925-1935
00-0658	House, 505 24th Street, South	505 s. 24th Street	1915-1930
00-0642	House, 508 25th Street, South	508 s. 25th Street	1915-1930
00-1088	House, 508 26th Street, South	508 s. 26th Street	1920-1935
00-0643	House, 509 25th Street, South	509 s. 25th Street	1920-1935
00-0659	House, 510 24th Street, South	510 s. 24th Street	1936-1946
00-0644	House, 512 25th Street, South	512 s. 25th Street	1925-1935
00-0656	House, 513 24th Street, South	513 s. 24th Street	1920-1936
00-0645	House, 513 25th Street, South	513 s. 25th Street	1920-1935
00-0657	House, 514 24th Street, South	514 s. 24th Street	1920-1935
00-1087	House, 514 26th Street, South	514 s. 26th Street	1920-1935
00-0651	House, 515 26th Street, South	515 s. 26th Street	1920-1935
00-0646	House, 516 25th Street, South	516 s. 25th Street	1920-1935
00-0654	House, 517 24th Street, South	517 s. 24th Street	1936-1940
00-0655	House, 518 24th Street, South	518 s. 24th Street	1915-1930
00-1089	House, 518 26th Street, South	518 s. 26th Street	1905-1920
00-0648	House, 520 25th Street, South	520 s. 25th Street	1920-1930
00-0647	House, 521 25th Street, South	521 s. 25th Street	1920-1935
00-0653	House, 522 24th Street, South	522 s. 24th Street	1920-1935
00-1090	House, 522 26th Street, South	522 s. 26th Street	1928
00-0652	House, 523 24th Street, South	523 s. 24th Street	1920-1936
00-0649	House, 525 25th Street, South	525 s. 25th Street	1920-1935
00-0592	House, 526 24th Street, South	526 s. 24th Street	1900-1920
00-0650	House, 527 24th Street, South	527 s. 24th Street	1920-1936
00-0591	House, 530 24th Street, South	530 s. 24th Street	1915-1930
00-0529	House, 5500 5th Street, South	5500 s. 5th Street	1887
00-1139	House, 551 23rd Street, South	551 s. 23rd Street	1920-1935
00-0528	By Chance Antiques House, 5704 5th Street, South	5704 s. 5th Street	1890-1900
00-0527	House, 5709 5th Street, South	5709 s. 5th Street	1935-1945
00-0531	House, 5712 4th Street, South	5712 s. 4th Street	1940-1946
00-0525	House, 5713 5th Street, South	5713 s. 5th Street	1935-1945

ARLINGTON COUNTY SURVEY: INVENTORY OF ALL PROPERTIES

VDHR ID #	PROPERTY NAME	ADDRESS	DATE
=====	=====	=====	=====
00-0536	House, 5738 3rd Street, South	5738 S. 3rd Street	1915-1930
00-0533	House, 5808 3rd Street, South	5808 S. 3rd Street 5808 S. 3rd Street	1910-1925
00-0509	House, 5809 3rd Street, South	5809 S. 3rd Street	1880-1890
00-0535	House, 5823 3rd Street, South	5823 S. 3rd Street	1910-1925
00-0589	House, 600 24th Street, South	600 S. 24th Street	1900-1920
00-1092	House, 600 26th Street, South	600 S. 26th Street	1924
00-1140	House, 600-602 23rd Street, South	600 S. 23rd Street	1925-1936
00-0790	House, 601 19th Street, South	601 S. 19th Street	1920-1935
00-0666	House, 601 21st Street, South	601 S. 21st Street	1921
00-0638	House, 601 25th Street, South	601 S. 25th Street	1915-1930
00-0785	House, 602 19th Street, South	602 S. 19th Street	1912
00-0667	House, 604 21st Street, South	604 S. 21st Street	1929
00-1138	House, 604-606 23rd Street, South	604- S. 23rd Street	1925-1936
00-0810	House, 606 18th Street, South	606 S. 18th Street	1915-1925
00-0588	House, 606 24th Street, South	606 S. 24th Street	1932
00-0731	House, 607 20th Street, South	607 S. 20th Street	1910-1925
00-0668	House, 607 21st Street, South	607 S. 21st Street	1920-1935
00-0670	House, 609 21st Street, South	609 S. 21st Street	1920-1935
00-0585	House, 609 24th Street, South	609 S. 24th Street	1920-1935
00-0783	House, 610 19th Street, South	610 S. 19th Street	1925
00-0669	House, 610 21st Street, South	610 S. 21st Street	1920-1935
00-0639	House, 610 25th Street, South	610 S. 25th Street	1920-1935
00-1091	House, 610 26th Street, South	610 S. 26th Street	1920
00-1136	House, 610-612 23rd Street, South	610- S. 23rd Street	1925-1936
00-0601	House, 611 22nd Street, South	611 S. 22nd Street	1932
00-0636	House, 611 25th Street, South	611 S. 25th Street	1920-1935
00-0660	House, 611 26th Street, South	611 S. 26th Street	1922
00-0590	House, 612 24th Street, South	612 S. 24th Street	1917
00-0671	House, 614 21st Street, South	614 S. 21st Street	1920-1935
00-1137	House, 614 23rd Street, South	614 S. 23rd Street	1920-1935
00-0637	House, 614 25th Street, South	614 S. 25th Street	1920-1935
00-0788	House, 615 19th Street, South	615 S. 19th Street	1920-1930

ARLINGTON COUNTY SURVEY: INVENTORY OF ALL PROPERTIES

VDHR ID #	PROPERTY NAME	ADDRESS	DATE
=====	=====	=====	=====
00-0600	House, 615 22nd Street, South	615 S. 22nd Street	1920
00-0634	House, 615 25th Street, South	615 S. 25th Street	1915-1930
00-0583	House, 617 24th Street, South	617 S. 24th Street	1920-1935
00-0730	House, 618 20th Street, South	618 S. 20th Street	1920-1936
00-0635	House, 618 25th Street, South	618 S. 25th Street	1936-1946
00-1094	House, 618 26th Street, South	618 S. 26th Street	1925-1935
00-0599	House, 619 22nd Street, South	619 S. 22nd Street	1920-1935
00-0632	House, 619 25th Street, South	619 S. 25th Street	1920-1936
00-0661	House, 619 26th Street, South	619 S. 26th Street	1922
00-0729	House, 620 20th Street, South	620 S. 20th Street	1910-1925
00-0673	House, 620 21st Street, South	620 S. 21st Street	1921
00-0598	House, 620 22nd Street, South	620 S. 22nd Street	1919-1921
00-0586	House, 620 24th Street, South	620 S. 24th Street	1922-1926
00-0672	House, 621 21st Street, South	621 S. 21st Street	1920-1935
00-0597	House, 621 22nd Street, South	621 S. 22nd Street	1920-1935
00-0805	House, 622 18th Street, South	622 S. 18th Street	1910-1925
00-0781	House, 622 19th Street, South	622 S. 19th Street	1920-1935
00-0633	House, 622 25th Street, South	622 S. 25th Street	1925-1935
00-0786	House, 623 19th Street, South	623 S. 19th Street	1929
00-0584	House, 624 24th Street, South	624 S. 24th Street	1925-1935
00-0784	House, 625 19th Street, South	625 S. 19th Street	1917-1930
00-0581	House, 625 24th Street, South	625 S. 24th Street	1920-1935
00-0630	House, 625 25th Street, South	625 S. 25th Street	1915-1930
00-0808	House, 626 18th Street, South	626 S. 18th Street	1920-1935
00-0675	House, 626 21st Street, South	626 S. 21st Street	1920-1935
00-1135	House, 626 23rd Street, South	626 S. 23rd Street	1920-1935
00-1093	House, 626 26th Street, South	626 S. 26th Street	1924
00-1129	House, 627 23rd Street, South	627 S. 23rd Street	1920-1935
00-0662	House, 627 26th Street, South	627 S. 26th Street	1920-1930
00-0582	House, 628 24th Street, South	628 S. 24th Street	1920-1922
00-0631	House, 628 25th Street, South	628 S. 25th Street	1920-1935
00-0579	House, 629 24th Street, South	629 S. 24th Street	1936

ARLINGTON COUNTY SURVEY: INVENTORY OF ALL PROPERTIES

VDHR ID #	PROPERTY NAME	ADDRESS	DATE
*****	*****	*****	*****
00-0628	House, 629 25th Street, South	629 S. 25th Street	1936-1945
00-0663	House, 629 26th Street, South	629 S. 26th Street	1920-1935
00-0803	House, 630 18th Street, South	630 S. 18th Street	1920-1935
00-1134	House, 630 23rd Street, South	630 S. 23rd Street	1920-1930
00-1130	House, 631 23rd Street, South	631 S. 23rd Street	1920-1930
00-0580	House, 632 24th Street, South	632 S. 24th Street	1925-1936
00-0727	House, 633 20th Street, South	633 S. 20th Street	1910-1925
00-0674	House, 633 21st Street, South	633 S. 21st Street	1920-1936
00-0595	House, 633 22nd Street, South	633 S. 22nd Street	1913
00-0577	House, 633 24th Street, South	633 S. 24th Street	1925-1936
00-0677	House, 634 21st Street, South	634 S. 21st Street	1920-1935
00-0596	House, 634 22nd Street, South	634 S. 22nd Street	1920
00-1132	House, 634 23rd Street, South	634 S. 23rd Street	1920-1930
00-0782	House, 635 19th Street, South	635 S. 19th Street	1915-1930
00-1127	House, 635 23rd Street, South	635 S. 23rd Street	1925
00-0629	House, 635 25th Street, South	635 S. 25th Street	1930
00-0664	House, 635 26th Street, South	635 S. 26th Street	1920-1930
00-0627	House, 636 25th Street, South	636 S. 25th Street	1920-1935
00-0725	House, 637 20th Street, South	637 S. 20th Street	1920-1935
00-0575	House, 637 24th Street, South	637 S. 24th Street	1915-1930
00-0626	House, 637 25th Street, South	637 S. 25th Street	1915-1930
00-0728	House, 638 20th Street, South	638 S. 20th Street	1920-1936
00-0678	House, 638 21st Street, South	638 S. 21st Street	1920-1936
00-0779	House, 639 19th Street, South	639 S. 19th Street	1920-1935
00-0723	House, 639 20th Street, South	639 S. 20th Street	1915-1930
00-1128	House, 639 23rd Street, South	639 S. 23rd Street	1926-1933
00-0780	House, 640 19th Street, South	640 S. 19th Street	1920-1930
00-0726	House, 640 20th Street, South	640 S. 20th Street	1920-1936
00-0594	House, 640 22nd Street, South	640 S. 22nd Street	1923
00-0576	House, 640 24th Street, South	640 S. 24th Street	1920-1935
00-0676	House, 642 21st Street, South	642 S. 21st Street	1920-1935
00-1125	House, 643 23rd Street, South	643 S. 23rd Street	1924-1926

ARLINGTON COUNTY SURVEY: INVENTORY OF ALL PROPERTIES

VDHR ID #	PROPERTY NAME	ADDRESS	DATE
00-0625	House, 643 25th Street, South	643 s. 25th Street	1920-1935
00-0573	House, 645 24th Street, South	645 s. 24th Street	1921-1929
00-0530	House, 645 25th Street, South	645 s. 25th Street	1905-1925
00-0593	House, 647 22nd Street, South	647 s. 22nd Street	1915-1930
00-1126	House, 647 23rd Street, South	647 s. 23rd Street	1920-1935
00-0724	House, 700 20th Street, South	700 s. 20th Street	1920-1936
00-0561	House, 700 24th Street, South	700 s. 24th Street	1920-1935
00-0604	House, 701 22nd Street, South	701 s. 22nd Street	1915-1930
00-0567	House, 701 25th Street, South	701 s. 25th Street	1920-1935
00-0799	House, 704 18th Street, South	704 s. 18th Street	1920-1936
00-0680	House, 704 21st Street, South	704 s. 21st Street	1915-1930
00-0568	House, 704 24th Street, South	704 s. 24th Street	1925-1935
00-0679	House, 705 21st Street, South	705 s. 21st Street	1920-1935
00-0722	House, 706 20th Street, South	706 s. 20th Street	1922
00-0603	House, 707 22nd Street, South	707 s. 22nd Street	1920-1935
00-0683	House, 708 21st Street, South	708 s. 21st Street	1920-1936
00-0056	House, 708 24th Street, South	708 s. 24th Street	1925-1935
00-0569	House, 708 25th Street, South	708 s. 25th Street	1920-1935
00-0807	House, 709 26th Street, South	709 s. 26th Street	1920-1935
00-0775	House, 710 19th Street, South	710 s. 19th Street	1920-1935
00-0778	House, 711 19th Street, South	711 s. 19th Street	1920-1930
00-0721	House, 712 20th Street, South	712 s. 20th Street	1920-1935
00-0047	House, 712 24th Street, South	712 s. 24th Street	1920-1935
00-0566	House, 712 25th Street, South	712 s. 25th Street	1925
00-0812	House, 713 26th Street, South	713 s. 26th Street	1920-1930
00-0804	House, 714 18th Street, South	714 s. 18th Street	1915-1930
00-0773	House, 714 19th Street, South	714 s. 19th Street	1920-1935
00-0980	House, 714 22nd Street, South	714 s. 22nd Street	1936-1940
00-0969	House, 715 21st Street, South	715 s. 21st Street	1936-1942
00-0685	House, 716 21st Street, South	716 s. 21st Street	1925-1935
00-0609	House, 716 22nd Street, South	716 s. 22nd Street	1915-1930
00-0048	House, 716 24th Street, South	716 s. 24th Street	1920-1935

ARLINGTON COUNTY SURVEY: INVENTORY OF ALL PROPERTIES

VDHR ID #	PROPERTY NAME	ADDRESS	DATE
00-0564	House, 716 25th Street, South	716 s. 25th Street	1925-1935
00-0565	House, 717 25th Street, South	717 s. 25th Street	1920-1935
00-0777	House, 718 19th Street, South	718 s. 19th Street	1920-1935
00-0682	House, 719 21st Street, South	719 s. 21st Street	1915-1930
00-0967	House, 720 21st Street, South	720 s. 21st Street	1936-1942
00-0562	House, 720 25th Street, South	720 s. 25th Street	1920-1930
00-0776	House, 721 19th Street, South	721 s. 19th Street	1920-1930
00-0719	House, 721 20th Street, South	721 s. 20th Street	1880-1895
00-0684	House, 721 21st Street, South	721 s. 21st Street	1915-1930
00-0563	House, 721 25th Street, South	721 s. 25th Street	1920-1935
00-0802	House, 722 18th Street, South	722 s. 18th Street	1915-1930
00-0982	House, 722 21st Street, South	722 s. 21st Street	1936-1942
00-0610	House, 722 22nd Street, South	722 s. 22nd Street	1915-1925
00-0057	House, 722 24th Street, South	722 s. 24th Street	1925-1935
00-0607	House, 723 22nd Street, South	723 s. 22nd Street	1920-1935
00-0560	House, 724 25th Street, South	724 s. 25th Street	1925-1935
00-0717	House, 725 20th Street, South	725 s. 20th Street	1920-1935
00-0686	House, 725 21st Street, South	725 s. 21st Street	1935
00-0771	House, 726 19th Street, South	726 s. 19th Street	1920-1935
00-0797	House, 728 18th Street, South	728 s. 18th Street	1920-1935
00-0720	House, 728 20th Street, South	728 s. 20th Street	1920-1936
00-0687	House, 728 21st Street, South	728 s. 21st Street	1920-1935
00-0558	House, 728 25th Street, South	728 s. 25th Street	1920-1930
00-0608	House, 729 22nd Street, South	729 s. 22nd Street	1920-1935
00-0559	House, 729 25th Street, South	729 s. 25th Street	1925
00-0965	House, 730 22nd Street, South	730 s. 22nd Street	1936-1942
00-0769	House, 731 19th Street, South	731 s. 19th Street	1920-1935
00-0716	House, 731 20th Street, South	731 s. 20th Street	1920-1936
00-0814	House, 731 26th Street, South	731 s. 26th Street	1924
00-0556	House, 732 25th Street, South	732 s. 25th Street	1920-1930
00-0570	House, 733 24th Street, South	733 s. 24th Street	1925-1936
00-0557	House, 733 25th Street, South	733 s. 25th Street	1925

ARLINGTON COUNTY SURVEY: INVENTORY OF ALL PROPERTIES

VDHR ID #	PROPERTY NAME	ADDRESS	DATE
=====	=====	=====	=====
00-0718	House, 734 20th Street, South	734 S. 20th Street	1920-1935
00-0689	House, 734 21st Street, South	734 S. 21st Street	1920-1935
00-0715	House, 735 20th Street, South	735 S. 20th Street	1920-1935
00-0555	House, 737 25th Street, South	737 S. 25th Street	1920-1935
00-0816	House, 737 26th Street, South	737 S. 26th Street	1925
00-0774	House, 738 19th Street, South	738 S. 19th Street	1920-1935
00-0611	House, 738 22nd Street, South	738 S. 22nd Street	1920
00-0772	House, 739 19th Street, South	739 S. 19th Street	1920-1930
00-0714	House, 739 20th Street, South	739 S. 20th Street	1922
00-0612	House, 739 22nd Street, South	739 S. 22nd Street	1915-1930
00-0811	House, 741 26th Street, South	741 S. 26th Street	1925
00-0818	House, 745 26th Street, South	745 S. 26th Street	1925
00-0574	House, 767 23rd Street, South	767 S. 23rd Street	1920-1930
00-0795	The Thrift Shop House, 800 18th Street, South	800 S. 18th Street	1920-1935
00-0688	House, 800 21st Street, South	800 S. 21st Street	1920-1936
00-0613	House, 800 22nd Street, South	800 S. 22nd Street	1915-1930
00-0768	House, 801 19th Street, South	801 S. 19th Street	1920-1930
00-0711	House, 801 20th Street, South	801 S. 20th Street	1915-1930
00-0614	House, 801 22nd Street, South	801 S. 22nd Street	1918-1930
00-0571	House, 801 23rd Street, South	801 S. 23rd Street	1910-1925
00-0538	House, 801 25th Street, South	801 S. 25th Street	1920-1935
00-0813	House, 801 26th Street, South	801 S. 26th Street	1925
00-0710	House, 804 20th Street, South	804 S. 20th Street	1915-1930
00-0541	House, 804 25th Street, South	804 S. 25th Street	1900-1920
00-0691	House, 805 21st Street, South	805 S. 21st Street	1920-1935
00-0820	House, 805 26th Street, South	805 S. 26th Street	1925-1930
00-0800	House, 806 18th Street, South	806 S. 18th Street	1915-1930
00-0615	House, 806 22nd Street, South	806 S. 22nd Street	1915-1930
00-0061	House, 807 24th Street, South	807 S. 24th Street	1925-1936
00-0690	House, 808 21st Street, South	808 S. 21st Street	1919-1920
00-0543	House, 808 25th Street, South	808 S. 25th Street	1930

ARLINGTON COUNTY SURVEY: INVENTORY OF ALL PROPERTIES

VDHR ID #	PROPERTY NAME	ADDRESS	DATE
=====	=====	=====	=====
00-0693	House, 809 21st Street, South	809 S. 21st Street	1936-1946
00-0616	House, 809 22nd Street, South	809 S. 22nd Street	1916
00-0540	House, 809 25th Street, South	809 S. 25th Street	1920-1930
00-0766	House, 810 19th Street, South	810 S. 19th Street	1920-1930
00-0617	House, 810 22nd Street, South	810 S. 22nd Street	1910-1925
00-0764	House, 812 19th Street, South	812 S. 19th Street	1920-1936
00-0618	House, 813 22nd Street, South	813 S. 22nd Street	1921
00-0963	House, 814 22nd Street, South	814 S. 22nd Street	1936-1942
00-0054	House, 814 24th Street, South	814 S. 24th Street	1920-1935
00-0545	House, 814 25th Street, South	814 S. 25th Street	1920-1935
00-0765	House, 815 19th Street, South	815 S. 19th Street	1905-1920
00-0692	House, 815 21st Street, South	815 S. 21st Street	1915-1930
00-0542	House, 815 25th Street, South	815 S. 25th Street	1920-1930
00-0815	House, 815 26th Street, South	815 S. 26th Street	1920-1935
00-0798	House, 816 18th Street, South	816 S. 18th Street	1920-1935
00-0761	House, 816 19th Street, South	816 S. 19th Street	1915-1930
00-0713	House, 816 20th Street, South	816 S. 20th Street	1920-1935
00-0695	House, 817 21st Street, South	817 S. 21st Street	1917
00-0978	House, 817 22nd Street, South	817 S. 22nd Street	1936-1942
00-0809	House, 817 26th Street, South	817 S. 26th Street	1920-1935
00-0759	House, 818 19th Street, South	818 S. 19th Street	1920-1935
00-0060	House, 818 24th Street, South	818 S. 24th Street	1925-1936
00-0547	House, 818 25th Street, South	818 S. 25th Street	1920-1935
00-0544	House, 819 25th Street, South	819 S. 25th Street	1926-1936
00-0793	House, 820 18th Street, South	820 S. 18th Street	1910-1925
00-0052	House, 820 24th Street, South	820 S. 24th Street	1920-1935
00-0770	House, 821 19th Street, South	821 S. 19th Street	1920-1936
00-0620	House, 821 22nd Street, South	821 S. 22nd Street	1915-1930
00-1141	House, 821 23rd Street, South	821 S. 23rd Street	1918-1922
00-0822	House, 821 26th Street, South	821 S. 26th Street	1925
00-0796	House, 822 18th Street, South	822 S. 18th Street	1915-1930
00-0762	House, 822 19th Street, South	822 S. 19th Street	1920-1936

ARLINGTON COUNTY SURVEY: INVENTORY OF ALL PROPERTIES

VDHR ID #	PROPERTY NAME	ADDRESS	DATE
00-0699	House, 822 21st Street, South	822 S. 21st Street	1920-1935
00-0549	House, 822 25th Street, South	822 S. 25th Street	1920-1935
00-0712	House, 823 20th Street, South	823 S. 20th Street	1915-1930
00-0694	House, 823 21st Street, South	823 S. 21st Street	1915-1930
00-0546	House, 823 25th Street, South	823 S. 25th Street	1920-1930
00-0059	House, 824 24th Street, South	824 S. 24th Street	1925-1935
00-0551	House, 824 25th Street, South	824 S. 25th Street	1936-1946
00-0619	House, 825 22nd Street, South	825 S. 22nd Street	1915-1930
00-0976	House, 826 22nd Street, South	826 S. 22nd Street	1936-1942
00-0696	House, 827 21st Street, South	827 S. 21st Street	1915-1930
00-0758	House, 828 19th Street, South	828 S. 19th Street	1927
00-0701	House, 828 21st Street, South	828 S. 21st Street	1920-1935
00-0051	House, 828 24th Street, South	828 S. 24th Street	1920-1935
00-0760	House, 829 19th Street, South	829 S. 19th Street	1920-1936
00-0698	House, 830 21st Street, South	830 S. 21st Street	1915-1930
00-0622	House, 830 22nd Street, South	830 S. 22nd Street	1915-1930
00-0697	House, 831 21st Street, South	831 S. 21st Street	1920-1935
00-0548	House, 831 25th Street, South	831 S. 25th Street	1925-1936
00-0050	House, 832 24th Street, South	832 S. 24th Street	1926
00-0621	House, 833 22nd Street, South	833 S. 22nd Street	1910
00-0550	House, 833 23rd Street, South	833 S. 23rd Street	1920-1930
00-0755	House, 834 19th Street, South	834 S. 19th Street	1920-1935
00-0623	House, 835 22nd Street, South	835 S. 22nd Street	1915-1930
00-0058	House, 836 24th Street, South	836 S. 24th Street	1926
00-0791	House, 838 18th Street, South	838 S. 18th Street	1920-1935
00-0624	House, 838 22nd Street, South	838 S. 22nd Street	1915-1930
00-0757	House, 839 19th Street, South	839 S. 19th Street	1920-1935
00-0732	House, 839 20th Street, South	839 S. 20th Street	1920-1936
00-0990	House, 900 16th Street, South	900 S. 16th Street	1943
00-0789	House, 900 18th Street, South	900 S. 18th Street	1910-1925
00-0734	House, 900 20th Street, South	900 S. 20th Street	1920-1935
00-0705	House, 900 22nd Street, South	900 S. 22nd Street	1920-1935

ARLINGTON COUNTY SURVEY: INVENTORY OF ALL PROPERTIES

VDHR ID #	PROPERTY NAME	ADDRESS	DATE
00-1155	House, 900 28th Street, South	900 S. 28th Street	1920-1935
00-0906	House, 901 18th Street, South	901 S. 18th Street	1942-1943
00-0753	House, 904 19th Street, South	904 S. 19th Street	1920-1935
00-0700	House, 904 21st Street, South	904 S. 21st Street	1910-1920
00-0961	House, 904 22nd Street, South	904 S. 22nd Street	1936-1942
00-0756	House, 905 19th Street, South	905 S. 19th Street	1920-1936
00-0733	House, 905 20th Street, South	905 S. 20th Street	1920-1935
00-0977	House, 907 16th Street, South	907 S. 16th Street	1943-1944
00-0893	House, 907 18th Street, South	907 S. 18th Street	1942-1943
00-0751	House, 908 19th Street, South	908 S. 19th Street	1920-1935
00-0754	House, 909 19th Street, South	909 S. 19th Street	1920-1935
00-0735	House, 909 20th Street, South	909 S. 20th Street	1920-1935
00-0513	House, 909 Scott Street, South	909 S. Scott Street	1910-1925
00-0992	House, 910 16th Street, South	910 S. 16th Street	1943
00-0975	House, 911 16th Street, South	911 S. 16th Street	1943-1944
00-0895	House, 911 18th Street, South	911 S. 18th Street	1942-1943
00-0794	House, 912 18th Street, South	912 S. 18th Street	1915-1930
00-0974	House, 912 22nd Street, South	912 S. 22nd Street	1936-1942
00-0817	House, 913 26th Street, South	913 S. 26th Street	1931
00-0979	House, 914 16th Street, South	914 S. 16th Street	1943-1944
00-0030	House, 914 19th Street, South	914 S. 19th Street	1920-1935
00-0908	House, 915 18th Street, South	915 S. 18th Street	1942-1943
00-0752	House, 915 19th Street, South	915 S. 19th Street	1920-1936
00-0737	House, 915 20th Street, South	915 S. 20th Street	1920-1935
00-0984	House, 915 21st Street, South	915 S. 21st Street	1936-1942
00-0994	House, 918 16th Street, South	918 S. 16th Street	1943
00-0747	House, 918 19th Street, South	918 S. 19th Street	1920-1935
00-0988	House, 919 16th Street, South	919 S. 16th Street	1943
00-0910	House, 919 18th Street, South	919 S. 18th Street	1942-1943
00-0750	House, 919 19th Street, South	919 S. 19th Street	1920-1936
00-0739	House, 919 20th Street, South	919 S. 20th Street	1920-1935
00-0971	House, 919 21st Street, South	919 S. 21st Street	1936-1942

ARLINGTON COUNTY SURVEY: INVENTORY OF ALL PROPERTIES

VDHR ID #	PROPERTY NAME	ADDRESS	DATE
00-0824	House, 921 26th Street, South	921 S. 26th Street	1925
00-0703	House, 922 22nd Street, South	922 S. 22nd Street	1920-1935
00-0897	House, 923 18th Street, South	923 S. 18th Street	1942-1943
00-0740	House, 923 20th Street, South	923 S. 20th Street	1920-1936
00-0787	House, 924 18th Street, South	924 S. 18th Street	1916-1917
00-0738	House, 924 20th Street, South	924 S. 20th Street	1920-1936
00-0748	House, 925 19th Street, South	925 S. 19th Street	1926
00-0981	House, 926 16th Street, South	926 S. 16th Street	1943-1944
00-0702	House, 926 22nd Street, South	926 S. 22nd Street	1925-1936
00-0912	House, 927 18th Street, South	927 S. 18th Street	1942-1943
00-0746	House, 928 19th Street, South	928 S. 19th Street	1915-1930
00-0742	House, 929 20th Street, South	929 S. 20th Street	1920-1936
00-0996	House, 930 16th Street, South	930 S. 16th Street	1943
00-0792	House, 930 18th Street, South	930 S. 18th Street	1903
00-0745	Smith House House, 930 19th Street, South	930 S. 19th Street	1920-1935
00-0959	House, 930 22nd Street, South	930 S. 22nd Street	1936-1942
00-1095	House, 930 26th Street, South	930 S. 26th Street	1920-1936
00-0973	House, 931 16th Street, South	931 S. 16th Street	1943-1944
00-0899	House, 931 18th Street, South	931 S. 18th Street	1942-1943
00-0741	House, 933 20th Street, South	933 S. 20th Street	1929-1936
00-0972	House, 933 22nd Street, South	933 S. 22nd Street	1936-1942
00-1033	House, 936 16th Street, South	936 S. 16th Street	1943-1944
00-1096	House, 936 26th Street, South	936 S. 26th Street	1920-1930
00-0986	House, 937 16th Street, South	937 S. 16th Street	1943-1944
00-0901	House, 937 18th Street, South	937 S. 18th Street	1942-1943
00-0011	Hume School	1805 S. Arlington Ridge Road	1891
00-1148	Lomax A.M.E. Zion Church Cemetery	2704 S. 24th Road	1906-1980
00-1108	Long Branch Park, Subtype Four	S. Uhle Street	1936-1942
00-1104	Long Branch Park, Subtype One	S. Uhle, Veitch, Troy, Glebe, 27th st.	1936-1942
00-1107	Long Branch Park, Subtype Three	S. Troy, Glebe, 26th, 27th st.	1936-1942
00-1106	Long Branch Park, Subtype Two	S. Uhle, Veitch, Troy, 27th st.	1936-1942

ARLINGTON COUNTY SURVEY: INVENTORY OF ALL PROPERTIES

VDHR ID #	PROPERTY NAME	ADDRESS	DATE
00-1117	Magnolia Gardens	S. Frederick Street	1942-1950
00-0704	Mount Vernon Baptist Church	935 S. 23rd Street	1930
00-1133	Nellie Custis School	750 S. 23rd Street	1915-1920
00-1201	Office, 2219 Arlington Ridge Road, South	2219 S. Arlington Ridge Road	1922
00-1200	Office, 2301 Arlington Ridge Road, South	2301 S. Arlington Ridge Road	1925-1935
00-1199	Office, 2303 Oakcrest Road, South	2303 S. Oakcrest Road	1930
00-1118	Park Glen Condominiums	S. Arlington Mill Drive	1945
00-1213	Pool House, 1301 Arlington Ridge Road, South	1301 S. Arlington Ridge Road	1925-1936
00-0022	Ridge House Condominiums Southwest #5 Boundary Marker of the Original District of Columbia SW5, Jurisdiction Stone Southwest #6 Boundary Marker of the Original District of Columbia SW6, Jurisdiction Stone Southwest #7 Boundary Marker of the Original District of Columbia SW7, Jurisdiction Stone Southwest #4 Boundary Marker of the Original District of Columbia SW4, Jurisdiction Stone	NE of King Street and Walter Reed Drive Leesburg Pike 200 N. of S Wakefield In median strip on S. Jefferson Street Behind 3101 S. Manchester St.	1792
00-0514	St. John's Baptist Church	1905 Columbia Pike	1905
00-0508	Store, 2102 Shirlington Road	2102 Shirlington Road	1935-1937

761 RECORDS IN THIS REPORT

Phase I Architectural Survey Report of Arlington County, Virginia
Traceries, August 1996
Page 172

**ARLINGTON COUNTY SURVEY:
MULTIPLE DWELLINGS REPORT BY VDHR ID NUMBER**

ADDRESS REPORT: MULTIPLE DWELLINGS

VDHR ID #	PROPERTY NAME	ADDRESS	Year Built
00-1102	Arna Valley Herfurth's Addition, Apartment Building II	South 27th and South Adams streets South Wayne, Glebe, Veitch, 27th, & 26th	1940
00-1102-001	Apartment Building, 2755-2757 Glebe Rd., South Arna Valley Herfurth's Addition, Apartment Building II	2755- S. Glebe Road	1940
00-1102-002	Apartment Building, 2747-2749 Glebe Road, South Arna Valley Herfurth's Addition, Apartment Building II	2747- S. Glebe Road	1940
00-1102-003	Apartment Building, 2739-2741 Glebe Road, South Arna Valley Herfurth's Addition, Apartment Building II	2739- S. Glebe Road	1940
00-1102-004	Apartment Building, 2731-2733 Glebe Road, South Arna Valley Herfurth's Addition, Apartment Building II	2731- S. Glebe Road	1940
00-1102-005	Apartment Building, 2727-2729 Glebe Road, South Arna Valley Herfurth's Addition, Apartment Building II	2727- S. Glebe Road	1940
00-1102-006	Apartment Building, 2723-2725 Glebe Road, South Arna Valley Herfurth's Addition, Apartment Building II	2723- S. Glebe Road	1940
00-1102-007	Apartment Building, 2719-2721 Glebe Road, South Arna Valley Herfurth's Addition, Apartment Building II	2719- S. Glebe Road	1940
00-1102-008	Apartment Building, 2715-2717 Glebe Road, South Arna Valley Herfurth's Addition, Apartment Building II	2715- S. Glebe Road	1940
00-1102-009	Apartment Building, 2711-2713 Glebe Road, South Arna Valley Herfurth's Addition, Apartment Building II	2711- S. Glebe Road	1940
00-1102-010	Apartment Building, 2422-2424 27th Street, South Arna Valley Herfurth's Addition, Apartment Building II	2422- S. 27th Street	1940
00-1102-011	Apartment Building, 2418-2420 27th Street, South Arna Valley Herfurth's Addition, Apartment Building II	2418- S. 27th Street	1940
00-1102-012	Apartment Building, 2414-2416 27th Street, South Arna Valley Herfurth's Addition, Apartment Building II	2414- S. 27th Street	1940

ADDRESS REPORT: MULTIPLE DWELLINGS

VDHR ID #	PROPERTY NAME	ADDRESS	Year Built
00-1102-013	Apartment Building, 2410-2412 27th Street, South Arna Valley Herfurth's Addition, Apartment Building II	2410- S. 27th Street	1940
00-1102-014	Apartment Building, 2402-2704 Adams Street, South Arna Valley Herfurth's Addition, Apartment Building II	2702- S. Adams Street	1940
00-1102-015	Apartment Building, 2410-2716 Adams Street, South Arna Valley Herfurth's Addition, Apartment Building II	2710- S. Adams Street	1940
00-1102-016	Apartment Building, 2700-2702 Wayne Street, South Arna Valley Herfurth's Addition, Apartment Building II	2700- S. Wayne Street	1940
00-1102-017	Apartment Building, 2708-2710 Wayne Street, South Arna Valley Herfurth's Addition, Apartment Building II	2708- S. Wayne Street	1940
00-1102-018	Apartment Building, 2716-2718 Wayne Street, South Arna Valley Herfurth's Addition, Apartment Building II	2716- S. Wayne Street	1940
00-1102-019	Apartment Building, 2724-2726 Wayne Street, South Arna Valley Herfurth's Addition, Apartment Building II	2724- S. Wayne Street	1940
00-1102-020	Apartment Building, 2717-2719 Adams Street, South Arna Valley Herfurth's Addition, Apartment Building II	2717- S. Adams Street	1940
00-1102-021	Apartment Building, 2709-2711 Adams Street, South Arna Valley Herfurth's Addition, Apartment Building II	2709- S. Adams Street	1940
00-1102-022	Apartment Building, 2701-2703 Adams Street, South Arna Valley Herfurth's Addition, Apartment Building II	2701- S. Adams Street	1940
00-1102-023	Apartment Building, 2700-2702 Veitch Street, South Arna Valley Herfurth's Addition, Apartment Building II	2700- S. Veitch Street	1940
00-1102-024	Apartment Building, 2708-2710 Veitch Street, South Arna Valley Herfurth's Addition, Apartment Building II	2708- S. Veitch Street	1940
00-1102-025	Apartment Building, 2716-2718 Veitch Street, South Arna Valley Herfurth's Addition, Apartment Building II	2716- S. Veitch Street	1940

ADDRESS REPORT: MULTIPLE DWELLINGS

VDHR ID #	PROPERTY NAME	ADDRESS	Year Built
00-1102-026	Apartment Building, 2724-2726 Veitch Street, South Arna Valley Herfurth's Addition, Apartment Building II	2724- S. Veitch Street	1940
00-1102-027	Apartment Building, 2734-2736 Veitch Street, South Arna Valley Herfurth's Addition, Apartment Building II	2734- S. Veitch Street	1940
00-1102-028	Apartment Building, 2742-2744 Veitch Street, South Arna Valley Herfurth's Addition, Apartment Building II	2742- S. Veitch Street	1940
00-1102-029	Apartment Building, 2811-2813 Glebe Road, South Arna Valley Herfurth's Addition, Apartment Building II	2811- S. Glebe Road	1940
00-1102-030	Apartment Building, 2801-2803 Glebe Road, South Arna Valley Herfurth's Addition, Apartment Building II	2801- S. Glebe Road	1940
00-1102-031	Apartment Building, 2733-2735 Wayne Street, South Arna Valley Herfurth's Addition, Apartment Building II	2733- S. Wayne Street	1940
00-1102-032	Apartment Building, 2725-2727 Wayne Street, South Arna Valley Herfurth's Addition, Apartment Building II	2725- S. Wayne Street	1940
00-1102-033	Apartment Building, 2717-2719 Wayne Street, South Arna Valley Herfurth's Addition, Apartment Building II	2717- S. Wayne Street	1940
00-1102-034	Apartment Building, 2709-2711 Wayne Street, South Arna Valley Herfurth's Addition, Apartment Building II	2709- S. Wayne Street	1940
00-1102-035	Apartment Building, 2701-2703 Wayne Street, South Arna Valley Herfurth's Addition, Apartment Building II	2701- S. Wayne Street	1940
00-1102-036	Apartment Building, 2606-2608 Veitch Street, South Arna Valley Herfurth's Addition, Apartment Building II	2606- S. Veitch Street	1940
00-1102-037	Apartment Building, 2618-2620 Veitch Street, South Arna Valley Herfurth's Addition, Apartment Building II	2618- S. Veitch Street	1940
00-1102-038	Apartment Building, 2626-2628 Veitch Street, South Arna Valley Herfurth's Addition, Apartment Building II	2626- S. Veitch Street	1940

ADDRESS REPORT: MULTIPLE DWELLINGS

VDHR ID #	PROPERTY NAME	ADDRESS	Year Built
00-1102-039	Apartment Building, 2634-2636 Veitch Street, South Arna Valley Herfurth's Addition, Apartment Building II	2634- S. Veitch Street	1940
00-1102-040	Apartment Building, 2642-2644 Veitch Street, South Arna Valley Herfurth's Addition, Apartment Building II	2642- S. Veitch Street	1940
00-1102-041	Apartment Building, 2631-2633 Wayne Street, South Arna Valley Herfurth's Addition, Apartment Building II	2631- S. Veitch Street	1940
00-1102-042	Apartment Building, 2623-2625 Wayne Street, South Arna Valley Herfurth's Addition, Apartment Building II	2623- S. Wayne Street	1940
00-1102-043	Apartment Building, 2615-2617 Wayne Street, South Arna Valley Herfurth's Addition, Apartment Building II	2615- S. Wayne Street	1940
00-1102-044	Apartment Building, 2607-2609 Wayne Street, South Arna Valley Herfurth's Addition, Apartment Building II	2607- S. Wayne Street	1940
00-1102-045	Apartment Building, 2601 Wayne Street, South Apartment Building, 2210 26th Street, South Arna Valley Herfurth's Addition, Apartment Building II	2601- S. Wayne Street 2210 S. 26th Street	1940
00-1102-046	Apartment Building, 2200-2202 26th Street, South Arna Valley Herfurth's Addition, Apartment Building II	2200- S. 26th Street	1940
00-1102-047	Apartment Building, 2600 Wayne Street, South Apartment Building, 2302 26th Street, South Arna Valley Herfurth's Addition, Apartment Building II	2600- S. Wayne Street 2302 S. 26th Street	1940
00-1102-048	Apartment Building, 2610-2612 Wayne Street, South Arna Valley Herfurth's Addition, Apartment Building II	2610- S. Wayne Street	1940
00-1102-049	Apartment Building, 2618-2620 Wayne Street, South Arna Valley Herfurth's Addition, Apartment Building II	2618- S. Wayne Street	1940
00-1102-050	Apartment Building, 2626-2628 Wayne Street, South Arna Valley Herfurth's Addition, Apartment Building II	2626- S. Wayne Street	1940

ADDRESS REPORT: MULTIPLE DWELLINGS

VDHR ID #	PROPERTY NAME	ADDRESS	Year Built
00-1102-051	Apartment Building, 2627-2629 Adams Street, South Arna Valley Herfurth's Addition, Apartment Building II	2627- S. Adams Street	1940
00-1102-052	Apartment Building, 2619-2621 Adams Street, South Arna Valley Herfurth's Addition, Apartment Building II	2619- S. Adams Street	1940
00-1102-053	Apartment Building, 2611-2613 Adams Street, South Arna Valley Herfurth's Addition, Apartment Building II	2611- S. Adams Street	1940
00-1102-054	Apartment Building, 2601-2603 Adams Street, South Arna Valley Herfurth's Addition, Apartment Building II	2601- S. Adams Street	1940
00-1102-055	Apartment Building, 2306-2308 26th Street, South Arna Valley Herfurth's Addition, Apartment Building II	2306- S. 26th Street	1940
00-1102-056	Apartment Building, 2600-2602 Adams Street, South Arna Valley Herfurth's Addition, Apartment Building II	2600- S. Adams Street	1940
00-1102-057	Apartment Building, 2606-2608 Adams Street, South Arna Valley Herfurth's Addition, Apartment Building II	2606- S. Adams Street	1940
00-1102-058	Apartment Building, 2612-2614 Adams Street, South Arna Valley Herfurth's Addition, Apartment Building II	2612- S. Adams Street	1940
00-1102-059	Apartment Building, 2618-2620 Adams Street, South Arna Valley Herfurth's Addition, Apartment Building II	2618- S. Adams Street	1940
00-1102-060	Apartment Building, 2419-2421 27th Street, South Arna Valley Herfurth's Addition, Apartment Building II	2419- S. 27th Street	1940
00-1102-061	Apartment Building, 2423-2425 27th Street, South Arna Valley Herfurth's Addition, Apartment Building II	2423- S. 27th Street	1940
00-1102-062	Apartment Building, 2427-2429 27th Street, South Arna Valley Herfurth's Addition, Apartment Building II	2427- S. 27th Street	1940
00-1102-063	Apartment Building, 2611 Glebe Road, South Apartment Building, 2431 27th Street, South Arna Valley Herfurth's Addition, Apartment Building II	2611 S. Glebe Road 2431 S. 27th Street	1940

ADDRESS REPORT: MULTIPLE DWELLINGS

VDHR ID #	PROPERTY NAME	ADDRESS	Year Built
00-1102-064	Apartment Building, 2609 Glebe Road, South Apartment Building, 2426 26th Street, South Arna Valley Herfurth's Addition, Apartment Building II	2609- S. Glebe Road 2426 S. 26th Street	1940
00-1102-065	Apartment Building, 2422-2424 26th Street, South Arna Valley Herfurth's Addition, Apartment Building II	2422- S. 26th Street	1940
00-1102-066	Apartment Building, 2418-2420 26th Street, South Arna Valley Herfurth's Addition, Apartment Building II	2418- S. 26th Street	1940
00-1102-067	Apartment Building, 2414-2416 26th Street, South Arna Valley Herfurth's Addition, Apartment Building II	2414- S. 26th Street	1940
00-1102-068	Apartment Building, 2307-2309 26th Street, South Arna Valley Herfurth's Addition, Apartment Building II	2307- S. 26th Street	1940
00-1102-069	Apartment Building, 2301-2303 26th Street, South Arna Valley Herfurth's Addition, Apartment Building II	2301- S. 26th Street	1940
00-1102-070	Apartment Building, 2207-2209 26th Street, South Arna Valley Herfurth's Addition, Apartment Building II	2207- S. 26th Street	1940
00-1102-071	Apartment Building, 2201-2203 26th Street, South Arna Valley Herfurth's Addition, Apartment Building II	2201- S. 26th Street	1940
00-1102-072	Apartment Building, 2107-2109 26th Street, South Arna Valley Herfurth's Addition, Apartment Building II	2107- S. 26th Street	1940
00-1102-073	Apartment Building, 2103-2105 26th Street, South Arna Valley Herfurth's Addition, Apartment Building II	2103- S. 26th Street	1940
00-1104	Long Branch Park, Subtype One	S. Uhle, Veitch, Troy, Glebe, 27th st.	1936-1942
00-1104-001	Long Branch Park, 2109-2111 27th Street, South	2109- S. 27th Street	1936-1942
00-1104-002	Long Branch Park, 2621-2623 Veitch Street, South	2621- S. Veitch Street	1936-1942
00-1104-003	Long Branch Park, 2612-2614 Troy Street, South	2612- S. Troy Street	1936-1942
00-1104-004	Long Branch Park, 2611-2613 Troy Street, South	2611- S. Troy Street	1936-1942

ADDRESS REPORT: MULTIPLE DWELLINGS

VDHR ID #	PROPERTY NAME	ADDRESS	Year Built
00-1104-005	Long Branch Park, 2623-2625 Troy Street, South	2623- S. Troy Street	1936-1942
00-1104-006	Long Branch Park, 2626-2628 Troy Street, South	2626- S. Troy Street	1936-1942
00-1104-007	Long Branch Park, 2638-2640 Troy Street, South	2638- S. Troy Street	1936-1942
00-1104-008	Long Branch Park, 2001-2003 27th Street, South	2001- S. 27th Street	1936-1942
00-1104-009	Long Branch Park, 2009-2011 27th Street, South	2009- S. 27th Street	1936-1942
00-1104-010	Long Branch Park, 2635-2637 Uhle Street, South	2635- S. Uhle Street	1936-1942
00-1104-011	Long Branch Park, 2008-2010 27th Street, South	2008- S. 27th Street	1936-1942
00-1104-012	Long Branch Park, 2720-2722 Troy Street, South	2720- S. Troy Street	1936-1942
00-1104-013	Long Branch Park, 2732-2734 Troy Street, South	2732- S. Troy Street	1936-1942
00-1104-014	Long Branch Park, 2733-2735 Uhle Street, South	2733- S. Uhle Street	1936-1942
00-1104-015	Long Branch Park, 2729-2731 Uhle Street, South	2729- S. Uhle Street	1936-1942
00-1104-016	Long Branch Park, 2100-2102 27th Street, South	2100- S. 27th Street	1936-1942
00-1104-017	Long Branch Park, 2734-2736 Uhle Street, South	2734- S. Uhle Street	1936-1942
00-1104-018	Long Branch Park, 2742-2744 Uhle Street, South	2742- S. Uhle Street	1936-1942
00-1104-019	Long Branch Park, 2825-2827 Glebe Road, South	2825- S. Glebe Road	1936-1942
00-1104-020	Long Branch Park, 2731-2733 Veitch Street, South	2731- S. Veitch Street	1936-1942
00-1104-021	Long Branch Park, 2723-2725 Veitch Street, South	2723- S. Veitch Street	1936-1942
00-1104-022	Long Branch Park, 2719-2721 Veitch Street, South	2719- S. Veitch Street	1936-1942
00-1104-023	Long Branch Park, 2711-2713 Veitch Street, South	2711- S. Veitch Street	1936-1942
00-1104-024	Long Branch Park, 2110-2112 27th Street, South	2110- S. 27th Street	1936-1942
00-1104-025	Long Branch Park, 2101-2103 27th Street, South	2101- S. 27th Street	1936-1942
00-1104-026	Long Branch Park, 2105-2107 27th Street, South	2105- S. 27th Street	1936-1942

ADDRESS REPORT: MULTIPLE DWELLINGS

VDHR ID #	PROPERTY NAME	ADDRESS	Year Built
00-1104-027	Long Branch Park, 2108-2110 26th Street, South	2108- S. 26th Street	1936-1942
00-1104-028	Long Branch Park, 2604-2606 Troy Street, South	2604- S. Troy Street	1936-1942
00-1104-029	Long Branch Park, 2608-2610 Troy Street, South	2608- S. Troy Street	1936-1942
00-1104-030	Long Branch Park, 2615-2617 Troy Street, South	2615- S. Troy Street	1936-1942
00-1104-031	Long Branch Park, 2619-2621 Troy Street, South	2619- S. Troy Street	1936-1942
00-1104-032	Long Branch Park, 2630-2632 Troy Street, South	2630- S. Troy Street	1936-1942
00-1104-033	Long Branch Park, 2634-2636 Troy Street, South	2634- S. Troy Street	1936-1942
00-1104-034	Long Branch Park, 2005-2007 27th Street, South	2005- S. 27th Street	1936-1942
00-1104-035	Long Branch Park, 2631-2633 Uhle Street, South	2631- S. Uhle Street	1936-1942
00-1104-036	Long Branch Park, 2004-2006 27th Street, South	2004- S. 27th Street	1936-1942
00-1104-037	Long Branch Park, 2712-2714 Troy Street, South	2712- S. Troy Street	1936-1942
00-1104-038	Long Branch Park, 2716-2718 Troy Street, South	2716- S. Troy Street	1936-1942
00-1104-039	Long Branch Park, 2724-2726 Troy Street, South	2724- S. Troy Street	1936-1942
00-1104-040	Long Branch Park, 2728-2730 Troy Street, South	2728- S. Troy Street	1936-1942
00-1104-041	Long Branch Park, 2736-2738 Troy Street, South	2726- S. Troy Street	1936-1942
00-1104-042	Long Branch Park, 2843-2845 Glebe Road, South	2843- S. Glebe Road	1936-1942
00-1104-043	Long Branch Park, 2104-2106 27th Street, South	2104- S. 27th Street	1936-1942
00-1104-044	Long Branch Park, 2730-2732 Uhle Street, South	2730- S. Uhle Street	1936-1942
00-1104-045	Long Branch Park, 2728-2730 Uhle Street, South	2728- S. Uhle Street	1936-1942
00-1104-046	Long Branch Park, 2732-2734 Uhle Street, South	2732- S. Uhle Street	1936-1942
00-1105	Arna Valley Herfurth's Addition, Apartment Building I	South 27th and South Adams streets	1936-1942

ADDRESS REPORT: MULTIPLE DWELLINGS

VDHR ID #	PROPERTY NAME	ADDRESS	Year Built
00-1105-001	Apartment Building, 2501-2503 Adams Street, South Arna Valley Herfurth's Addition, Apartment Building I	2501- S. Adams Street	1936-1942
00-1105-002	Apartment Building, 2507-2509 Adams Street, South Arna Valley Herfurth's Addition, Apartment Building I	2507 S. Adams Street	1936-1942
00-1105-003	Apartment Building, 2513-2515 Adams Street, South Arna Valley Herfurth's Addition, Apartment Building I	2513- S. Adams Street	1936-1942
00-1105-004	Apartment Building, 2519-2521 Adams Street, South Arna Valley Herfurth's Addition, Apartment Building I	2519- S. Adams Street	1936-1942
00-1105-005	Apartment Building, 2525-2527 Adams Street, South Arna Valley Herfurth's Addition, Apartment Building I	2525- S. Adams Street	1936-1942
00-1105-006	Apartment Building, 2532-2534 Adams Street, South Arna Valley Herfurth's Addition, Apartment Building I	2532- S. Adams Street	1936-1942
00-1105-007	Apartment Building, 2526-2528 Adams Street, South Arna Valley Herfurth's Addition, Apartment Building I	2526- S. Adams Street	1936-1942
00-1105-008	Apartment Building, 2520-2522 Adams Street, South Arna Valley Herfurth's Addition, Apartment Building I	2520- S. Adams Street	1936-1942
00-1105-009	Apartment Building, 2514-2516 Adams Street, South Arna Valley Herfurth's Addition, Apartment Building I	2514- S. Adams Street	1936-1942
00-1105-010	Apartment Building, 2419-2421 26th Street, South Arna Valley Herfurth's Addition, Apartment Building I	2419- S. 26th Street	1936-1942
00-1106	Long Branch Park, Subtype Two	S. Uhle, Veitch, Troy, 27th st.	1936-1942
00-1106-001	Long Branch Park, 2727-2729 Veitch Street, South	2727- S. Veitch Street	1936-1942
00-1106-002	Long Branch Park, 2715-2717 Veitch Street, South	2715- S. Veitch Street	1936-1942
00-1106-003	Long Branch Park, 2735-2737 Veitch Street, South	2735- S. Veitch Street	1936-1942
00-1106-004	Long Branch Park, 2740-2742 Troy Street, South	2740- S. Troy Street	1936-1942

ADDRESS REPORT: MULTIPLE DWELLINGS

VDHR ID #	PROPERTY NAME	ADDRESS	Year Built
00-1106-005	Long Branch Park, 2748-2750 Troy Street, South	2748- S. Troy Street	1936-1942
00-1106-006	Long Branch Park, 2616-2618 Uhle Street, South	2616- S. Uhle Street	1936-1942
00-1106-007	Long Branch Park, 2620-2622 Uhle Street, South	2620- S. Uhle Street	1936-1942
00-1106-008	Long Branch Park, 2629-2631 Veitch Street, South	2629- S. Veitch Street	1936-1942
00-1106-009	Long Branch Park, 2625-2627 Veitch Street, South	2625- S. Veitch Street	1936-1942
00-1106-010	Long Branch Park, 2617-2619 Veitch Street, South	2617- S. Veitch Street	1936-1942
00-1106-011	Long Branch Park, 2613-2615 Veitch Street, South	2613- S. Veitch Street	1936-1942
00-1106-012	Long Branch Park, 2609-2611 Veitch Street, South	2613- S. Veitch Street	1936-1942
00-1106-013	Long Branch Park, 2624-2626 Uhle Street, South	2624- S. Uhle Street	1936-1942
00-1106-014	Long Branch Park, 2636-2638 Uhle Street, South	2636- S. Uhle Street	1936-1942
00-1106-015	Long Branch Park, 2633-2635 Veitch Street, South	2633- S. Veitch Street	1936-1942
00-1106-016	Long Branch Park, 2744-2746 Troy Street, South	2744- S. Uhle Street	1936-1942
00-1107	Long Branch Park, Subtype Three	S. Troy, Glebe, 26th, 27th st.	1936-1942
00-1107-001	Long Branch Park, 2821-2823 Glebe Road, South	2821- S. Glebe Road	1936-1942
00-1107-002	Long Branch Park, 2829-2831 Glebe Road, South	2829- S. Glebe Road	1936-1942
00-1107-003	Long Branch Park, 2000-2002 27th Street, South	2000- S. 27th Street	1936-1942
00-1107-004	Long Branch Park, 2847-2849 Glebe Road, South	2847- S. Glebe Road	1936-1942
00-1107-005	Long Branch Park, 2839-2841 Glebe Road, South	2839- S. Glebe Road	1936-1942
00-1107-006	Long Branch Park, 2112-2114 26th Street, South	2112- S. 26th Street	1936-1942
00-1107-007	Long Branch Park, 2600-2602 Troy Street, South	2600- S. Troy Street	1936-1942
00-1108	Long Branch Park, Subtype Four	S. Uhle Street	1936-1942
00-1108-001	Long Branch Park, 2717-2719 Uhle Street, South	2717- S. Uhle Street	1936-1942

ADDRESS REPORT: MULTIPLE DWELLINGS

VDHR ID #	PROPERTY NAME	ADDRESS	Year Built
00-1108-002	Long Branch Park, 2721-2723 Uhle Street, South	2721- S. Uhle Street	1936-1942
00-1108-003	Long Branch Park, 2725-2727 Uhle Street, South	2725- S. Uhle Street	1936-1942
00-1108-004	Long Branch Park, 2737-2739 Uhle Street, South	2737- S. Uhle Street	1936-1942
00-1108-005	Long Branch Park, 2741-2743 Uhle Street, South	2741- S. Uhle Street	1936-1942
00-1108-006	Long Branch Park, 2745-2747 Uhle Street, South	2745- S. Uhle Street	1936-1942
00-1108-007	Long Branch Park, 2713-2715 Uhle Street, South	2713- S. Uhle Street	1936-1942
00-1108-008	Long Branch Park, 2714-2716 Uhle Street, South	2714- S. Uhle Street	1936-1942
00-1108-009	Long Branch Park, 2718-2720 Uhle Street, South	2718- S. Uhle Street	1936-1942
00-1108-010	Long Branch Park, 2722-2724 Uhle Street, South	2722- S. Uhle Street	1936-1942
00-1108-011	Long Branch Park, 2726-2728 Uhle Street, South	2726- S. Uhle Street	1936-1942
00-1108-012	Long Branch Park, 2738-2740 Uhle Street, South	2738- S. Uhle Street	1936-1942
00-1110	Columbia Heights, Subtype One	South 7th Road	1942-1952
00-1110-001	Columbia Heights, 5613-5615 7th Road, South	5613- S. 7th Road	1942-1952
00-1110-002	Columbia Heights, 5501-5503 7th Road, South	5501- S. 7th Road	1942-1952
00-1110-003	Columbia Heights, 5505-5507 7th Road, South	5505- S. 7th Road	1942-1952
00-1110-004	Columbia Heights, 5509-5511 7th Road, South	5509- S. 7th Road	1942-1952
00-1110-005	Columbia Heights, 5513-5515 7th Road, South	5513- S. 7th Road	1942-1952
00-1110-006	Columbia Heights, 5517-5519 7th Road, South	5517- S. 7th Road	1942-1952
00-1110-007	Columbia Heights, 5601-5603 7th Road, South	5601- S. 7th Road	1942-1952
00-1110-008	Columbia Heights, 5605-5607 7th Road, South	5605- S. 7th Road	1942-1952
00-1110-009	Columbia Heights, 5609-5611 7th Road, South	5609- S. 7th Road	1942-1952
00-1110-010	Columbia Heights, 5617-5619 7th Road, South	5617- S. 7th Road	1942-1952

ADDRESS REPORT: MULTIPLE DWELLINGS

VDHR ID #	PROPERTY NAME	ADDRESS	Year Built
00-1110-011	Columbia Heights, 5621-5623 7th Road, South	5621- S. 7th Road	1942-1952
00-1111	Columbia Heights, Subtype Two	South Jefferson & Harrison streets South 7th & 8th streets; S 7th & 8th Rds South 7th & 8th places	1942-1950
00-1111-001	Columbia Heights, 5601 8th Street, South Columbia Heights, 766 Jefferson Street, South	5601 S. 8th Street 766 S. Jefferson Street	1942-1950
00-1111-002	Columbia Heights, 5644-5646 7th Road, South	5644- S. 7th Road	1942-1950
00-1111-003	Columbia Heights, 5636-5638 7th Road, South	5636- S. 7th Road	1942-1950
00-1111-004	Columbia Heights, 5632-5634 7th Road, South	5632- S. 7th Road	1942-1950
00-1111-005	Columbia Heights, 5628-5630 7th Road, South	5628- S. 7th Road	1942-1950
00-1111-006	Columbia Heights, 5624-5626 7th Road, South	5624- S. 7th Road	1942-1950
00-1111-007	Columbia Heights, 5620-5622 7th Road, South	5620- S. 7th Road	1942-1950
00-1111-008	Columbia Heights, 5616-5618 7th Road, South	5616- S. 7th Road	1942-1950
00-1111-009	Columbia Heights, 5608-5610 7th Road, South	5608- S. 7th Road	1942-1950
00-1111-010	Columbia Heights, 750-752 Jefferson Street, South	750- S. Jefferson Street	1942-1950
00-1111-011	Columbia Heights, 751-753 Jefferson Street, South	751- S. Jefferson Street	1942-1950
00-1111-012	Columbia Heights, 5508-5510 7th Road, South	5508- S. 7th Road	1942-1950
00-1111-013	Columbia Heights, 5504-5506 7th Road, South	5504- S. 7th Road	1942-1950
00-1111-014	Columbia Heights, 5412-5414 7th Road, South	5412- S. 7th Road	1942-1950
00-1111-015	Columbia Heights, 5408-5410 7th Road, South	5408- S. 7th Road	1942-1950
00-1111-016	Columbia Heights, 5635-5637 7th Place, South	5635- S. 7th Place	1942-1950
00-1111-017	Columbia Heights, 5631-5633 7th Place, South	5631- S. 7th Place	1942-1950
00-1111-018	Columbia Heights, 5627-5629 7th Place, South	5627- S. 7th Place	1942-1950

ADDRESS REPORT: MULTIPLE DWELLINGS

VDHR ID #	PROPERTY NAME	ADDRESS	Year Built
00-1111-019	Columbia Heights, 5623-5625 7th Place, South	5623- S. 7th Place	1942-1950
00-1111-020	Columbia Heights, 5619-5621 7th Place, South	5619- S. 7th Place	1942-1950
00-1111-021	Columbia Heights, 5615-5617 7th Place, South	5615- S. 7th Place	1942-1950
00-1111-022	Columbia Heights, 5611-5613 7th Place, South	5611- S. 7th Place	1942-1950
00-1111-023	Columbia Heights, 754-756 Jefferson Street, South	S. Jefferson Street	1942-1950
00-1111-024	Columbia Heights, 755-757 Jefferson Street, South	S. Jefferson Street	1942-1950
00-1111-025	Columbia Heights, 5632-5634 7th Place, South	5632- S. 7th Place	1942-1950
00-1111-026	Columbia Heights, 5624-5626 7th Place, South	5624- S. 7th Place	1942-1950
00-1111-027	Columbia Heights, 5620-5622 7th Place, South	5620- S. 7th Place	1942-1950
00-1111-028	Columbia Heights, 5616-5618 7th Place, South	5616- S. 7th Place	1942-1950
00-1111-029	Columbia Heights, 5612-5614 7th Place, South	5612- S. 7th Place	1942-1950
00-1111-030	Columbia Heights, 5608-5610 7th Place, South	5608- S. 7th Place	1942-1950
00-1111-031	Columbia Heights, 762-764 Jefferson Street, South	S. Jefferson Street	1942-1950
00-1111-032	Columbia Heights, 5625-5627 8th Street, South	5625- S. 8th Street	1942-1950
00-1111-033	Columbia Heights, 5621-5623 8th Street, South	5621- S. 8th Street	1942-1950
00-1111-034	Columbia Heights, 5617-5619 8th Street, South	5617- S. 8th Street	1942-1950
00-1111-035	Columbia Heights, 5613-5615 8th Street, South	5613- S. 8th Street	1942-1950
00-1111-036	Columbia Heights, 5609-5611 8th Street, South	5609- S. 8th Street	1942-1950
00-1111-037	Columbia Heights, 5509-5511 8th Street, South	5509- S. 8th Street	1942-1950
00-1111-038	Columbia Heights, 5501-5503 8th Street, South	5501- S. 8th Street	1942-1950
00-1111-039	Columbia Heights, 5409-5411 8th Street, South	5409- S. 8th Street	1942-1950
00-1111-040	Columbia Heights, 5616-5618 8th Street, South	5616- S. 8th Street	1942-1950

ADDRESS REPORT: MULTIPLE DWELLINGS

VDHR ID #	PROPERTY NAME	ADDRESS	Year Built
00-1111-041	Columbia Heights, 5612-5614 8th Street, South	5612- S. 8th Street	1942-1950
00-1111-042	Columbia Heights, 5608-5610 8th Street, South	5608- S. 8th Street	1942-1950
00-1111-043	Columbia Heights, 5604-5606 8th Street, South	5604- S. 8th Street	1942-1950
00-1111-044	Columbia Heights, 5516-5518 8th Street, South	5516- S. 8th Street	1942-1950
00-1111-045	Columbia Heights, 5508-5510 8th Street, South	5508- S. 8th Street	1942-1950
00-1111-046	Columbia Heights, 5500-5502 8th Street, South	5500- S. 8th Street	1942-1950
00-1111-047	Columbia Heights, 5412-5414 8th Street, South	5412- S. 8th Street	1942-1950
00-1111-048	Columbia Heights, 5439-5441 8th Road, South	5439- S. 8th Road	1942-1950
00-1111-049	Columbia Heights, 5431-5433 8th Road, South	5431- S. 8th Road	1942-1950
00-1111-050	Columbia Heights, 5427-5429 8th Road, South	5427- S. 8th Road	1942-1950
00-1111-051	Columbia Heights, 5423-5425 8th Road, South	5423- S. 8th Road	1942-1950
00-1111-052	Columbia Heights, 5407-5409 8th Road, South	5407- S. 8th Road	1942-1950
00-1111-053	Columbia Heights, 5424-5426 8th Road, South	5424- S. 8th Road	1942-1950
00-1111-054	Columbia Heights, 5420-5422 8th Road, South	5420- S. 8th Road	1942-1950
00-1111-055	Columbia Heights, 5416-5418 8th Road, South	5416- S. 8th Road	1942-1950
00-1111-056	Columbia Heights, 5624-5626 8th Street, South	5624- S. 8th Street	1942-1950
00-1111-057	Columbia Heights, 5451-5453 8th Road, South	5451- S. 8th Road	1942-1950
00-1111-058	Columbia Heights, 5447-5449 8th Road, South	5447- S. 8th Road	1942-1950
00-1111-059	Columbia Heights, 5444-5446 8th Road, South	5444- S. 8th Road	1942-1950
00-1111-060	Columbia Heights, 5440-5442 8th Road, South	5440- S. 8th Road	1942-1950
00-1111-061	Columbia Heights, 5436-5438 8th Road, South	5436- S. 8th Road	1942-1950
00-1111-062	Columbia Heights, 5432-5434 8th Road, South	5432- S. 8th Road	1942-1950

ADDRESS REPORT: MULTIPLE DWELLINGS

VDHR ID #	PROPERTY NAME	ADDRESS	Year Built
00-1111-063	Columbia Heights, 5425-5427 8th Place, South	5425- S. 8th Place	1942-1950
00-1111-064	Columbia Heights, 5421-5423 8th Place, South	5421- S. 8th Place	1942-1950
00-1111-065	Columbia Heights, 5417-5419 8th Place, South	5417- S. 8th Place	1942-1950
00-1111-066	Columbia Heights, 5413-5415 8th Place, South	5413- S. 8th Place	1942-1950
00-1111-067	Columbia Heights, 5409-5411 8th Place, South	5409- S. 8th Place	1942-1950
00-1111-068	Columbia Heights, 5401-5403 8th Place, South	5401- S. 8th Place	1942-1950
00-1111-069	Columbia Heights, 832-834 Harrison Street, South	832- S. Harrison Street	1942-1950
00-1111-070	Columbia Heights, 5422-5424 8th Place, South	5422- S. 8th Place	1942-1950
00-1111-071	Columbia Heights, 5414-5416 8th Place, South	5414- S. 8th Place	1942-1950
00-1111-072	Columbia Heights, 5410-5412 8th Place, South	5410- S. 8th Place	1942-1950
00-1111-073	Columbia Heights, 846-848 Harrison Street, South	846- S. Harrison Street	1942-1950
00-1111-074	Columbia Heights, 850-852 Harrison Street, South	850- S. Harrison Street	1942-1950
00-1111-075	Columbia Heights, 854-856 Harrison Street, South	854- S. Harrison Street	1942-1950
00-1111-076	Columbia Heights, 862-864 Harrison Street, South	862- S. Harrison Street	1942-1950
00-1111-077	Columbia Heights, 863-865 Harrison Street, South	863- S. Harrison Street	1942-1950
00-1111-078	Columbia Heights, 859-861 Harrison Street, South	859- S. Harrison Street	1942-1950
00-1111-079	Columbia Heights, 851-853 Harrison Street, South	851- S. Harrison Street	1942-1950
00-1111-080	Columbia Heights, 851-853 Harrison Street, South	851- S. Harrison Street	1942-1950
00-1111-081	Columbia Heights, 847-849 Harrison Street, South	847- S. Harrison Street	1942-1950
00-1111-082	Columbia Heights, 843-845 Harrison Street, South	843- S. Harrison Street	1942-1950
00-1111-083	Columbia Heights, 835-837 Harrison Street, South	835- S. Harrison Street	1942-1950
00-1111-084	Columbia Heights, 827-829 Harrison Street, South	827- S. Harrison Street	1942-1950

ADDRESS REPORT: MULTIPLE DWELLINGS

VDHR ID #	PROPERTY NAME	ADDRESS	Year Built
00-1111-085	Columbia Heights, 5405-5407 8th Street, South	5405- S. 8th Street	1942-1950
00-1111-086	Columbia Heights, 828-830 Harrison Street, South	828- S. Harrison Street	1942-1950
00-1111-087	Columbia Heights, 824-826 Harrison Street, South	824- S. Harrison Street	1942-1950
00-1111-088	Columbia Heights, 823-825 Harrison Street, South	823- S. Harrison Street	1942-1950
00-1111-089	Columbia Heights, 811-813 Harrison Street, South	811- S. Harrison Street	1942-1950
00-1111-090	Columbia Heights, 805-807 Harrison Street, South	805- S. Harrison Street	1942-1950
00-1111-091	Columbia Heights, 801-803 Harrison Street, South	801- S. Harrison Street	1942-1950
00-1111-092	Columbia Heights, 759-761 Harrison Street, South	759- S. Harrison Street	1942-1950
00-1111-093	Columbia Heights, 751-753 Harrison Street, South	751- S. Harrison Street	1942-1950
00-1111-094	Columbia Heights, 812-814 Harrison Street, South	812- S. Harrison Street	1942-1950
00-1111-095	Columbia Heights, 750-752 Harrison Street, South	750- S. Harrison Street	1942-1950
00-1111-096	Columbia Heights, 5400-5402 8th Street, South	5400- S. 8th Street	1942-1950
00-1111-097	Columbia Heights, 5404-5406 8th Street, South	5404- S. 8th Street	1942-1950
00-1112	Columbia Heights, Subtype Three	South Jefferson & Harrison streets South 7th & 8th streets South 7th & 8th places South 7th & 8th roads	1942-1952
00-1112-001	Columbia Heights, 5505-5507 8th Street, South	5505- S. 8th Street	1942-1952
00-1112-002	Columbia Heights, 763-765 Jefferson Street, South	763- S. Jefferson Street	1942-1952
00-1112-003	Columbia Heights, 5500-5502 8th Street, South	5500- S. 8th Street	1942-1952
00-1112-004	Columbia Heights, 5512-5514 8th Street, South	5512- S. 8th Street	1942-1952
00-1112-005	Columbia Heights, 5415-5417 8th Road, South	5415- S. 8th Road	1942-1952
00-1112-006	Columbia Heights, 5411-5413 8th Road, South	5411- S. 8th Road	1942-1952
00-1112-007	Columbia Heights, 5412-5414 8th Road, South	5412- S. 8th Road	1942-1952

ADDRESS REPORT: MULTIPLE DWELLINGS

VDHR ID #	PROPERTY NAME	ADDRESS	Year Built
00-1112-008	Columbia Heights, 858-860 Harrison Street, South	858- S. Harrison Street	1942-1952
00-1112-009	Columbia Heights, 754-756 Harrison Street, South	754- S. Harrison Street	1942-1952
00-1112-010	Columbia Heights, 755-757 Harrison Street, South	755- S. Harrison Street	1942-1952
00-1112-011	Columbia Heights, 819-821 Harrison Street, South	819- S. Harrison Street	1942-1952
00-1113	Columbia Heights, Subtype Four	South Harrison and Jefferson streets South 7th and 8th streets South 7th and 8th places South 7th and 8th roads	1942-1950
00-1113-001	Columbia Heights, 5607-5609 7th Street, South	5607- S. 7th Street	1942-1950
00-1113-002	Columbia Heights, 5640-5642 7th Street, South	5640- S. 7th Street	1942-1950
00-1113-003	Columbia Heights, 5612-5614 7th Street, South	5612- S. 7th Street	1942-1950
00-1113-004	Columbia Heights, 5500-5502 7th Street, South	5500- S. 7th Street	1942-1950
00-1113-005	Columbia Heights, 5607-5609 7th Place, South	5607- S. 7th Place	1942-1950
00-1113-006	Columbia Heights, 5628-5630 7th Place, South	5628- S. 7th Place	1942-1950
00-1113-007	Columbia Heights, 5413-5415 7th Place, South	5413- S. 7th Place	1942-1950
00-1113-008	Columbia Heights, 5408-5410 8th Street, South	5408- S. 8th Street	1942-1950
00-1113-009	Columbia Heights, 5604-5606 8th Street, South	5604- S. 8th Street	1942-1950
00-1113-010	Columbia Heights, 5620-5622 8th Street, South	5620- S. 8th Street	1942-1950
00-1113-011	Columbia Heights, 5443-5445 8th Road, South	5443- S. 8th Road	1942-1950
00-1113-012	Columbia Heights, 5435-5437 8th Road, South	5435- S. 8th Road	1942-1950
00-1113-013	Columbia Heights, 5419-5421 8th Road, South	5419- S. 8th Road	1942-1950
00-1113-014	Columbia Heights, 5405-5407 8th Place, South	5405- S. 8th Place	1942-1950
00-1113-015	Columbia Heights, 5418-5420 8th Place, South	5418- S. 8th Place	1942-1950
00-1113-016	Columbia Heights, 855-857 Harrison Street, South	855- S. Harrison Street	1942-1950

ADDRESS REPORT: MULTIPLE DWELLINGS

VDHR ID #	PROPERTY NAME	ADDRESS	Year Built
00-1113-017	Columbia Heights, 839-841 Harrison Street, South	839- S. Harrison Street	1942-1950
00-1113-018	Columbia Heights, 831-833 Harrison Street, South	831- S. Harrison Street	1942-1950
00-1113-019	Columbia Heights, 763-765 Harrison Street, South	763- S. Harrison Street	1942-1950
00-1113-020	Columbia Heights, 5404-5406 7th Road, South	5404- S. 7th Road	1942-1950
00-1113-021	Columbia Heights, 5403-5405 8th Road, South	5403- S. 8th Road	1942-1950
00-1113-022	Columbia Heights, 759-761 Jefferson Street, South	759- S. Jefferson Street	1942-1950
00-1113-023	Columbia Heights, 5428-5430 8th Road, South	5428 S. 8th Road	1942-1950
00-1114	Columbia Heights, Sections 2 & 3	S. 7th & 8th roads South Greenbrier and South Florida st.	1942-1950
00-1114-001	Apartment Building, 800-804 Florida Street, South Columbia Heights, Sections 2 & 3	800- S. Florida Street	1942-1950
00-1114-002	Apartment Building, 744-748 Florida Street, South Columbia Heights, Sections 2 & 3	744- S. Florida Street	1942-1950
00-1114-003	Apartment Building, 816-820 Florida Street, South Columbia Heights, Sections 2 & 3	816- S. Florida Street	1942-1950
00-1114-004	Apartment Building, 817-821 Florida Street, South Columbia Heights, Sections 2 & 3	817- S. Florida Street	1942-1950
00-1114-005	Apartment Building, 803-807 Florida Street, South Columbia Heights, Sections 2 & 3	803- S. Florida Street	1942-1950
00-1114-006	Apartment Building, 749-751 Florida Street, South Columbia Heights, Sections 2 & 3	749- S. Florida Street	1942-1950
00-1114-007	Apartment Building, 747 Florida Street, South Columbia Heights, Sections 2 & 3	747 S. Florida Street	1942-1950
00-1114-008	Apartment Building, 5229 8th Road, South Columbia Heights, Sections 2 & 3	5229 S. 8th Road	1942-1950
00-1114-009	Apartment Building, 807-811 Greenbrier, South Columbia Heights, Sections 2 & 3	807- S. Greenbrier Street	1942-1950
00-1114-010	Apartment Building, 801-805 Greenbrier, South Columbia Heights, Sections 2 & 3	801- S. Greenbrier Street	1942-1950

ADDRESS REPORT: MULTIPLE DWELLINGS

VDHR ID #	PROPERTY NAME	ADDRESS	Year Built
00-1114-011	Apartment Building, 5229 7th Road, South Columbia Heights, Sections 2 & 3	5229 s. 7th Road	1942-1950
00-1114-012	Apartment Building, 750-754 Greenbrier Street, South Columbia Heights, Sections 2 & 3	750- S. Greenbrier Street	1942-1950
00-1114-013	Apartment Building, 800-804 Greenbrier Street, South Columbia Heights, Sections 2 & 3	800- S. Greenbrier Street	1942-1950
00-1114-014	Apartment Building, 5313-5317 8th Road, South Columbia Heights, Sections 2 & 3	5313- S. 8th Road	1942-1950
00-1115	Greenbrier Gardens	S. Greenbrier Street	1942-1950
00-1115-001	Greenbrier Gardens, 843-849 Greenbrier Street, South	843- S. Greenbrier Street	1942-1950
00-1115-002	Greenbrier Gardens, 833-839 Greenbrier Street, South	833- S. Greenbrier Street	1942-1950
00-1115-003	Greenbrier Gardens, 851-859 Greenbrier Street, South	851- S. Greenbrier Street	1942-1950
00-1115-004	Greenbrier Gardens, 861-865 Greenbrier Street, South	861- S. Greenbrier Street	1942-1950
00-1115-005	Greenbrier Gardens, 871-873 Greenbrier Street, South	871- S. Greenbrier Street	1942-1950
00-1115-006	Greenbrier Gardens, 875-877 Greenbrier Street, South	875- S. Greenbrier Street	1942-1950
00-1116	Columbia Heights, Section 1	South Greenbrier St. and South 8th Road	1942-1950
00-1116-001	Apartment Building, 830-834 Greenbrier Street, South Columbia Heights, Section 1	830- S. Greenbrier Street	1942-1950
00-1116-002	Apartment Building, 5224-5228 8th Road, South Columbia Heights, Section 1	5224- S. 8th Road	1942-1950
00-1116-003	Apartment Building, 5212-5216 8th Road, South Columbia Heights, Section 1	5212- S. 8th Road	1942-1950
00-1116-004	Apartment Building, 5312-5316 8th Road, South Columbia Heights, Section 1	5312- S. 8th Road	1942-1950
00-1116-005	Apartment Building, 5324-5328 8th Road, South Columbia Heights, Section 1	5324- S. 8th Road	1942-1950
00-1117	Magnolia Gardens	S. Frederick Street	1942-1950
00-1117-001	Magnolia Gardens, 837-843 Frederick Street, South	837- S. Frederick Street	1942-1950
00-1117-002	Magnolia Gardens, 831-835 Frederick Street, South	831- S. Frederick Street	1942-1950

ADDRESS REPORT: MULTIPLE DWELLINGS

VDHR ID #	PROPERTY NAME	ADDRESS	Year Built
00-1117-003	Magnolia Gardens, 5203 8th Road, South	5203 S. 8th Road	1942-1950
00-1117-004	Magnolia Gardens, 830-834 Frederick Street, South	S. Frederick Street	1942-1950
00-1117-005	Magnolia Gardens, 836-840 Frederick Street, South	S. Frederick Street	1942-1950
00-1117-006	Magnolia Gardens, 853-857 Frederick Street, South	S. Frederick Street	1942-1950
00-1117-007	Magnolia Gardens, 842-850 Frederick Street, South	S. Frederick Street	1942-1950
00-1117-008	Magnolia Gardens, 852-856 Frederick Street, South	S. Frederick Street	1942-1950
00-1118	Park Glen Condominiums	S. Arlington Mill Drive	1945
00-1118-001	Park Glen Condominiums, 802 Arlington Mill Drive, South	802 S. Arlington Mill Drive	1945
00-1118-002	Park Glen Condominiums, 708 Arlington Mill Drive, South	708 S. Arlington Mill Drive	1945
00-1118-003	Park Glen Condominiums, 706 Arlington Mill Drive, South	706 S. Arlington Mill Drive	1945
00-1118-004	Park Glen Condominiums, 704 Arlington Mill Drive, South	704 S. Arlington Mill Drive	1945
00-1118-005	Park Glen Condominiums, 702 Arlington Mill Drive, South	702 S. Arlington Mill Drive	1945
00-1118-006	Park Glen Condominiums, 700 Arlington Mill Drive, South	700 S. Arlington Mill Drive	1945
00-1118-007	Park Glen Condominiums, 800 Arlington Mill Drive, South	800 S. Arlington Mill Drive	1945
00-1118-008	Park Glen Condominiums, 804 Arlington Mill Drive, South	804 S. Arlington Mill Drive	1945
00-1118-009	Park Glen Condominiums, 808 Arlington Mill Drive, South	808 S. Arlington Mill Drive	1945
00-1118-010	Park Glen Condominiums, 812 Arlington Mill Drive, South	812 S. Arlington Mill Drive	1945
00-1118-011	Park Glen Condominiums, 816 Arlington Mill Drive, South	816 S. Arlington Mill Drive	1945
00-1118-012	Park Glen Condominiums, 820 Arlington Mill Drive, South	820 S. Arlington Mill Drive	1945
00-1118-013	Park Glen Condominiums, 824 Arlington Mill Drive, South	824 S. Arlington Mill Drive	1945
00-1118-014	Park Glen Condominiums, 822 Arlington Mill Drive, South	822 S. Arlington Mill Drive	1945
00-1118-015	Park Glen Condominiums, 818 Arlington Mill Drive, South	818 S. Arlington Mill Drive	1945

ADDRESS REPORT: MULTIPLE DWELLINGS

VDHR ID #	PROPERTY NAME	ADDRESS	Year Built
00-1118-016	Park Glen Condominiums, 814 Arlington Mill Drive, South	814 S. Arlington Mill Drive	1945
00-1118-017	Park Glen Condominiums, 810 Arlington Mill Drive, South	810 S. Arlington Mill Drive	1945
00-1118-018	Park Glen Condominiums, 806 Arlington Mill Drive, South	806 S. Arlington Mill Drive	1945

372 RECORDS IN THIS REPORT

Analysis of Survey Findings

Statistical information was derived from the survey findings by producing computer-generated reports. These reports are designed to yield specific kinds of information for the appropriate analysis of survey findings. Some of the information entered into the database is factual, being based upon quantitative analysis; other information is valuative, and is based upon Tracerics' understanding and evaluation of architectural and historical data collected during the survey. The computer-generated reports represent both factual and valuative assessments, and provide statistics on important trends and aspects of the built environment of Arlington County.

The following analysis was prepared by architectural historians at Tracerics and is based upon a professional understanding of the historic properties and resources surveyed, taking into consideration the needs and requirements of Arlington County and VDHR.

■ Identification of Properties

Each record in the computer represents a property, that is a location defined by a perimeter measurement, such as a lot or parcel of land or a determined environmental setting.¹²⁴ Seven hundred sixty-one properties were identified and surveyed during the course of this project. These properties were identified in two ways: first, by using the 1936 Sanborn Fire Insurance Map of Arlington County and the 1943 Franklin Survey of Arlington County which indicates the site of resources (*i.e.* the footprint of a building or structure); second, through visual identification of primary resources that were not indicated on the historic maps but appeared to hold architectural significance associated with the recent past. Of the 761 properties identified and recorded, only two no longer held the historic primary resource which was anticipated to be standing on the site, although it was determined that the secondary resources associated with the site were historic.

¹²⁴ See *National Register Bulletin Number 16A : How To Complete National Register Registration Forms* for a discussion on determining property boundaries.

■ Categorization of Properties

Each property record is initiated with the determination of a property category for the property as an entity. This categorization reflects the type of resource that is considered to be the primary resource and the source of the property's historicity. The four property categories are as follows: building, structure, site, and object. The definitions used are included in *National Register Bulletin 15: How to Apply the National Register Criteria for Evaluation* as follows:

- Building:** A building, such as a house, barn, church, hotel, or similar construction, is created to shelter any form of human activity. "Building" may also refer to an historically, functionally related unit, such as a courthouse and jail or a house and barn.
- District** A district possesses a significant concentration, linkage, or continuity of sites, buildings, structures, or objects united historically or aesthetically by plan or physical development.
- Site** A site is the location of a significant event, a prehistoric or historic occupation or activity, or a building or structure, whether standing, ruined, or vanished, when the location itself possesses historic, cultural, or archeological value regardless of the value of any existing structure.
- Structure** The term "structure" is used to distinguish from buildings those functional constructions made usually for purposes other than creating human shelter.
- Object** The term "object" is used to distinguish between buildings and structures those constructions that are primarily artistic in nature or are relatively small in scale and simply constructed. Although it may be, by nature and design, movable, it is associated with a specific setting or environment, such as statuary in a designed landscape.

In Virginia, it is anticipated that a property will include at least one resource, usually considered its primary resource. The historic character of that resource is usually the basis upon which the determination of the property's overall historic or non-historic status is made.

The proper categorization of a property is dependent on the proper identification of the primary resource. For example, a property that includes a large residence built in the 1870s and several outbuildings from the same period would be categorized as a "BUILDING." Another property

that includes a large residence built in 1995 near the foundation of an 18th century farmhouse would gain its historic status from the archeological potential of the site that is composed of the foundation and its environs, not from the no longer extant original building nor from the new house, therefore this property would be categorized a "SITE."

ARLINGTON COUNTY SURVEY: PROPERTY CATEGORIZATION	TOTAL
Buildings	758
Sites	2
Structures	0
Objects	1
TOTAL CATEGORIZED PROPERTIES	761

■ Determination of Historic Status

The identification of properties and their categorization was followed by the determination of a historic status for the property. For this survey, historic was defined as possessing the capacity to convey reliable historic information about the physical and cultural development of Arlington County. It was not interpreted as a measure of the level of significance of that information.

Properties were considered HISTORIC if

- the primary resource was fifty years of age or more; and
- the resource possessed the capacity to convey reliable historic information about the physical and cultural development of Arlington County

Properties were determined to be NON-HISTORIC if

- the primary resource was less than fifty years of age;
- no primary resource was visually evident;
- the primary resource was altered to a level that any historic integrity it might hold was significantly obscured

ARLINGTON COUNTY SURVEY: PROPERTY CATEGORIES	TOTAL	HISTORIC
Buildings	758 total	758 historic
Sites	2 total	2 historic
Structures	0 total	0 historic
Objects	<u>1 total</u>	<u>1 historic</u>
TOTAL CATEGORIZED PROPERTIES	761 total	761 historic

■ Identification and Count of Resource Sub-Types [WUZITS]

For each property surveyed in Arlington County, a complete list of the resources associated with the property was compiled. In each case, the primary resource was surveyed and documented; the other historic resources were counted and recorded in a counter field and then described in a secondary resources notes field. Each property count not only includes a count of the resources by general type, but a determination and count of the specific resource sub-type. These resource sub-types, classified as "wuzits" in the database, refer to the *original* purpose for which the resource was constructed and range from single-family dwellings to corn cribs to cemeteries. For the total 761 properties surveyed, 1165 "wuzits" were identified (twenty-one different types). A complete list in alphabetical order of the type of "WUZITS" identified and the number of each wuzit counted in the course of this survey was compiled.

ARLINGTON COUNTY SURVEY: RESOURCE SUB-TYPE	NUMBER FOUND ON ALL PROPERTIES	NUMBER FOUND TO BE HISTORIC
Barn	1	1
Carport	5	0
Cemetery	2	2
Church	4	3
Commercial Building	1	1
Garage	231	175
Gazebo	3	0
Greenhouse	2	0
Guest House	5	2
Incinerator	6	0
Kennel	4	2
Meeting Hall	2	1
Monument/Marker	1	1
Multiple Dwelling	28	28

ARLINGTON COUNTY SURVEY: RESOURCE SUB-TYPE	NUMBER FOUND ON ALL PROPERTIES	NUMBER FOUND TO BE HISTORIC
Office/Office Bldg.	3	3
Pool House	1	1
Pool/Swimming Pool	3	0
School	3	3
Shed	156	17
Single Dwelling	717	713
Well	1	1
TOTAL	1165	953

These lists reveal that twenty-one different resource sub-types were identified for the 761 properties recorded in the database. It also reveals, however, that despite the variety of resource sub-types, the most heavily represented resource sub-type, by far, was the single-family dwelling. Ninety-four percent of the total number of primary resources surveyed were single-family residences. This statistic is not surprising given that Arlington County emerged in the late 19th and early 20th centuries, continuing today as an important residential suburb of Washington, D.C.

■ *Primary Resources*

For the 761 properties included in the database, only eleven different primary resource types were identified throughout the survey area. The following report identifies the number of each identified resource type of the property's primary resource:

ARLINGTON COUNTY SURVEY: PRIMARY RESOURCE TYPE CONTAINED BY CONTRIBUTING PROPERTIES	NUMBER
Cemetery	2
Church	3
Commercial Building	1
Garage	2
Meeting House	2
Monument/Marker	1
Multiple Dwelling	27
Office/Office Building	3
Pool House	1
School	3
Single Dwelling	716
TOTAL HISTORIC PRIMARY RESOURCES	761

■ *Condition of Primary Resource*

Condition of the primary resource for the 761 historic properties was recorded as part of this study:

CONDITION	NUMBER
EXCELLENT	14
GOOD-EXCELLENT	126
GOOD	331
GOOD-FAIR	175
FAIR	91
POOR	12
DETERIORATED	3
REBUILT	1
REMODELED	7

■ *VDHR Historic Themes and Period Contexts*

VDHR has defined eighteen cultural themes for Virginia's material culture history from prehistoric times to the present. Although a surveyed property may relate to one or more of the defined themes, only the most relevant themes are indicated in the database. The following list shows the number of historic properties within the current boundaries of Arlington County that are primarily associated with each of the eleven historic context themes identified in the survey.

ARLINGTON COUNTY SURVEY: THEMES	Number of Associated Properties
Architecture/Community Planning	760
Commerce/Trade	6
Domestic	745
Education	5
Ethnicity/Immigration	3
Funerary	2
Military/Defense	1
Recreation/Arts	2
Religion	5
Settlement Patterns	17
Social	2

■ *Architectural Style*

Arlington County is host to a variety of architectural building styles. Below is a computer-generated report listing the style and the number of properties of that style found as a part of this survey.

ARCHITECTURAL STYLE	NUMBER
BUNGALOW/ CRAFTSMAN	357
CLASSICAL REVIVAL	3
COLONIAL REVIVAL	204
FEDERAL	1
GOthic REVIVAL	6
INTERNATIONAL	1
ITALIAN RENAISSANCE	2
ITALIANATE	5
LATE 19TH AND 20TH CENTURY REVIVALS	1
LATE VICTORIAN	1
MISSION/SPANISH COLONIAL REVIVAL	6
MODERNE	1
OTHER	75
PRAIRIE SCHOOL	7
QUEEN ANNE	16
SHINGLE	1
TUDOR REVIVAL	74

■ *Source of Date*

Because Arlington County was largely improved by early 20th century suburban dwelling houses, dating the resources was based on a variety of sources. Below is a computer-generated report listing the source of the date and the number of times that source was utilized throughout the survey.

SOURCE OF DATE	NUMBER
DEEDS	1
INSCRIPTION	1
LOCAL RECORDS	2
MAPS	713
ORAL HISTORY	3
ORAL/SITE VISIT	19
OWNER	83
OWNER/SITE VISIT	2
PHOTOGRAPH	2
PLAQUE	3
SITE VISIT	738
VDHR SURVEY FILE	6
WRITTEN DATE	14

Conclusion

The information gleaned from computer-generated reports and presented here is only a small sampling of the type of analysis that can be done using VDHR-IPS. At this stage, all of the survey information has been entered into the database and is available for retrieval and analysis as necessary. The findings listed in this report are generally summary findings; the information can be further analyzed by looking at the actual computer-generated reports and customizing them to meet specific needs and requests.

SURVEY RECOMMENDATIONS

A. Recommendations for Further Study

Phase II Architectural Survey

This first phase completely surveyed assigned areas in the southern portion of Arlington County to specific dates based on historic maps; however, the tremendous building stock in Neighborhood Service Areas F, G, and H and the selected Target Areas warrants a second phase of architectural survey. The second phase of the architectural survey has been scheduled to begin in October 1996.

Those areas surveyed to 1936, based on the Sanborn Fire Insurance Maps, should be further examined to insure the proper documentation of resources constructed between 1939 and 1946. Neighborhood Service Area H, of which 90% was documented in this survey phase, should be completely surveyed to the 1943 Franklin Survey Map. Areas F and G, which were not comprehensively surveyed to either 1936 or 1943, should be completed to the 1943 date. The Nauck Target Area was surveyed utilizing the 1936 Sanborn maps, and should be extensively surveyed to the 1943 survey map.

However, because of the expansive domestic building stock dating from the same period and displaying similar architectural features in the southern section of Arlington County, a full comprehensive survey may not be necessary. Representative sampling of the buildings from this area which exhibit distinctive styles, plans, and forms.

Properties to be Surveyed at the Intensive Level

The following properties were included in this survey at a reconnaissance level; however, the architectural and/or historical significance of the primary resource warrants intensive level survey as these properties may be eligible for the National Register of Historic Places.

1. Henry Gray House (00-515)
2. General Burdett House (00-510)
3. House at 2116 South Kent Street (00-983)
4. House at 1215 South 25th Street (00-1193)
5. House at 2402 South Joyce Street (00-1097)
6. House at 722 South 22nd Street (00-610)
7. House at 612 South 24th Street (00-590)
8. House at 518 South 24th Street (00-655)
9. House at 2506 South Fern Street (00-640)
10. House at 2310 South Nelson Street (00-1076)
11. House at 822 South 20th Street (Sunnydale Farm: one of the oldest extant farmhouses)

B. Evaluation/Recommendations for Designation

Standards for Evaluation

The properties identified in Phase I Architectural Survey of Arlington County have been evaluated on a preliminary basis for their historic significance at the local, state and national levels. As stated in the Secretary of the Interior's Standards for Evaluation, evaluation is the process of determining whether identified properties meet defined criteria of significance and whether they should, therefore, be included in an inventory of historic properties determined to meet the established criteria.

In association with the Secretary of the Interior's *Standards for Evaluation* is the Secretary of the Interior's *Guidelines for Evaluation*. These guidelines describe the principles and process for evaluating the significance of the identified historic properties. In evaluating the historic resources of Arlington County, both the *Standards* and *Guidelines for Evaluation* were consulted. As a first step, the guidelines suggest that criteria used to develop an inventory of historic properties should be coordinated with the National Register of Historic Places. In the case of Arlington County, the evaluation process was conducted using the National Register of Historic Places criteria and the Virginia Landmarks Register criteria. The National Register of Historic Places is the official national list of recognized properties, which is maintained and expanded by the National Park Service on behalf of the Secretary of the Interior. The Virginia Landmarks Register criteria, established in 1966, are coordinated with those established for the National Register.

The National Register of Historic Places Criteria states:

The quality of *significance* in American history, architecture, archeology, and culture is present in districts, sites, buildings, and objects that possess integrity of location, design, setting, materials, workmanship, feeling, and association, and:

- A. that are associated with events that have made a significant contribution to the broad patterns of our history; or
- B. that are associated with the lives of persons significant in our past;
or
- C. that embodies the distinctive characteristics of a type, period, or method of construction or that represents the work of a master, or that possesses high artistic values, or that represents a significant and distinguishable entity whose components may lack individual distinction; or

- Health Care/Medicine Theme: This theme refers to the care of sick, elderly and the disabled, and the promotion of health and hygiene.
- Education Theme: This theme relates to the process of conveying or acquiring knowledge or skills through systematic instruction, training, or study, whether through public or private efforts.
- Military/Defense Theme: This theme relates to the system of defending the territory and sovereignty of a people and encompasses all military activities, battles, strategic locations, and events important in military history.
- Religion Theme: This theme concerns the organized system of beliefs, practices, and traditions regarding the world view of various cultures and the material manifestation of spiritual beliefs.
- Social Theme: This theme relates to social activities and institutions, the activities of charitable, fraternal, or other community organizations and places associated with broad social movements.
- Recreation and the Arts Theme: This theme relates to the arts and cultural activities and institutions related to leisure time and recreation.
- Transportation/Communication Theme: This theme relates to the process and technology of conveying passengers, materials, and information.
- Commerce/Trade Theme: This theme relates to the process of trading goods, services and commodities.
- Industry/Processing/Extraction Theme: This theme explores the technology and process of managing materials, labor and equipment to produce goods and services.
- Landscape Theme: This theme explores the historic, cultural, scenic, visual and design qualities of cultural landscapes, emphasizing the reciprocal relationships affecting the natural and the human-built environment.
- Funerary Theme: This theme concerns the investigation of grave sites for demographic data to study population, composition, health and mortality within prehistoric and historic societies.
- Ethnicity/Immigration Theme: This theme explores the material manifestations of ethnic diversity and the movement and interaction of people of different ethnic heritages through time and space in Virginia.

- Settlement Patterns Theme: Studies related to this theme involve the analysis of different strategies available for the utilization of an area in response to subsistence, demographic, socio-political, and religious aspects of a cultural system.

- Architecture/Landscape Architecture/Community Planning Theme: This theme explores the design values and practical arts of planning, designing, arranging, constructing and developing buildings, structures, landscapes, towns and cities for human use and enjoyment.

- Technology/Engineering Theme: While the technological aspects of a culture form the primary basis of interpretation of all themes, this theme relates primarily to the utilization of and evolutionary changes in material culture as a society adapts to the physical, biological, and cultural environment.

After determining how criteria apply, the Secretary of Interior's *Guidelines for Evaluation* suggests that the integrity of a property should be assessed. In evaluating the integrity, factors such as structural problems, deterioration, and abandonment should be considered if they have affected the significance of the property. In surveying the properties of Arlington County, the integrity of the resource was evaluated using the seven aspects as defined in *National Register Bulletin 15: How to Apply the National Register Criteria for Evaluation*. The aspects include location, design, setting, materials, workmanship, feeling, and association. The seventh aspect, association, was not always evaluated while conducting on-site survey work, and often requires further archival research.

Based upon the state and national guidelines and criteria, all of the properties in Arlington County were evaluated for potential nomination to the National Register of Historic Places and Virginia Landmarks Register.

Recommendations for Designation

Arlington County currently contains 30 properties listed on the National Register of Historic Places. The research conducted for the historic context report indicated that at least 3 other properties in Arlington County are potentially eligible for individual listing on the National Register of Historic Places. Additionally, a potential historic district was identified during the reconnaissance which should be further researched, documented, and intensively surveyed.

This potential district is located along South Arlington Ridge Road, bounded by Lynn and Meade streets. As documented by the reconnaissance survey, the area contains three circa 1920s buildings that served as real estate developers' offices that were designed in the popular architectural styles of the period. The modest buildings, two of which continue to function as real estate offices, are strategically sited along this major transportation corridor to attract passing

motorists. Additionally, the neighborhood along South Arlington Ridge Road developed originally as a summer retreat for Washingtonians seeking refuge from the sweltering heat of the nation's capital in the 1910s and 1920s. These cottages have been enlarged and modified to reflect contemporary architectural styles, such as Colonial Revival, Bungalow/Craftsman, and Georgian Revival. Predominately, the buildings are set back from the street with large yards on the highest ridge in this part of the county. The architectural style and scale, landscaped yards, and neighborhood context jointly provide this area with elements necessary for potential listing on the National Register of Historic Places as a district. The focal point of the potential district is the Hume School (00-11), that has previously been listed on the Virginia Landmarks Register and National Register of Historic Places.

Recommendations for Designation to the National Register of Historic Places:

The following three properties, which were not located in the survey area, were identified in the research and documentation phase of the project and are recommended for designation to the National Register of Historic Places under criterion C:

Alcova (erected 1860s)

The Cedars (Doubleday Mansion, erected pre-Civil War)

Matthew Maury School (3440 Wilson Boulevard, erected circa 1900)

BIBLIOGRAPHY

Books and Other Published Materials

Aladdin "Built in a Day" House Catalog, 1917: The Aladdin Company. New York, New York: Dover Publications, Inc., 1995.

Arlington County Bicentennial Commission. *Historic Arlington.* Rev. ed. Arlington, VA: Arlington County Historical Commission, 1976.

Arlington County School Board, ed. *The Arlington Story 1962.* Arlington, VA: The County School Board of Arlington, VA, 1962.

Bennett's Small House Catalog, 1920. New York: Dover Publications, Inc., 1993.
Originally printed as *Bennett Homes: Better-built Ready Cut.* Catalog 18. North Tonawanda, NY: Ray H. Bennett Lumber Co., Inc., 1920.

Carley, Rachel. *The Visual Dictionary of American Domestic Architecture.* New York, NY: Henry Holt and Company, 1994.

Chittenden, Cecil. *Arlington: A New Frontier.* New York: The Hobson Book Press, 1946.

Clark, Clifford Edward Jr. *The American Family Home, 1800-1960.* Chapel Hill, NC: The University of North Carolina Press, 1986.

Classic Houses of the Twenties, Loizeaux. New York: Dover Publications and The Athenaeum of Philadelphia, 1992. Originally printed as *Loizeaux's Plan Book No. 7.* Plainfield, NJ: J.D. Loizeaux Lumber Company, 1927.

Cocke, Charles Francis. *Parish Lines Diocese of Virginia.* Richmond, VA: The Virginia State Library, 1967.

Downing, A.J. *Victorian Cottage Residences.* 1873. Reprint, New York: Dover Publications, Inc., 1981.

500 Small Houses of the Twenties. Compiled by Henry Atterbury Smith. New York: Dover Publications, Inc., 1990. Originally published as *The Books of a Thousand Homes: Volume I containing 500 plans of Moderate Cost 3 to 8 Room Houses: Working Drawings and Specifications Available.* New York: Home Owners Service Institute, 1923.

Flack, J. Kirkpatrick and others. *City of Magnificent Intentions: A History of the District of Columbia*. Washington, D.C.: Intac, Inc., 1983.

Glencarlyn Remembered: The First 100 Years. Arlington, Virginia: Glencarlyn Citizens Association, May 1994.

Hanchett, Thomas W. "The Four Square House Type in the United States." In *Perspectives in Vernacular Architecture*, edited by Camille Wells, pp. 51-53. Columbia, Missouri: The University of Missouri Press for the Vernacular Architecture Forum, 1987.

Houses by Mail: A Guide to Houses from Sears, Roebuck and Company. Introduction by Katherine Cole Stevenson and H. Ward Jandl. Washington, D.C.: The Preservation Press, 1986.

Kousalis, Claudia D. and George W. Kousalis. *Contemporary Architecture in Washington, D.C.* Washington, D.C.: The Preservation Press, 1995.

Lee, Dorothy Ellis. *A History of Arlington County, Virginia*. Richmond, VA: The Dietz Press, Inc., 1946.

Mackey, Crandal, M.E. Church, and others. *A Brief History of Alexandria County, VA, Virginia: Its Wealth and Resources, Great and Growing Industries, Educational and Social Advantages, Future Outlook Promising*. Falls Church, VA: The Newell Printing Company, 1907.

McAlester, Virginia and Lee McAlester. *A Field Guide to American Houses*. New York: Alfred A. Knopf, Inc., 1984.

Morrison, Hugh. *Early American Architecture: From the First Colonial Settlements to the National Period*. New York: Oxford University Press, 1952.

Netherton, Nan and Ross Netherton. *Arlington County in Virginia: A Pictorial History*. Norfolk/Virginia Beach, VA: The Donning Company Publishers, 1987.

Netherton, Nan and others. *Fairfax County, Virginia: A History*. Fairfax, VA: Fairfax County Board of Supervisors, 1978.

Rose, C.B. Jr. *Arlington County, Virginia: A History*. Arlington County, VA: Arlington Historical Society, p. 1976.

Schmidt, Roberta. *Freedman's Village, Arlington, Virginia*. Arlington, VA: Arlington Public Schools, 1983.

Sears, Roebuck Catalog of Houses, 1926. New York: Dover Publications and The Athenaeum of Philadelphia, 1991. Originally published as *Honor Bilt Modern Homes*. Chicago and Philadelphia: Sears, Roebuck and Co., 1926.

Sears, Roebuck Homebuilder's Catalog: The Complete Illustrated 1910 Edition. New York: Dover Publications, Inc., 1990. Originally printed as *Our Special Catalog for Home Builders*. Chicago: Sears, Roebuck and Co., n.d. (1910).

Smith, William Francis and T. Michael Miller. *A Seaport Saga: Portrait of Old Alexandria, Virginia.* Norfolk/Virginia Beach, VA: The Donning Company Publishers, 1989.

Templeman, Eleanor Lee. *Arlington Heritage: Vignettes of a Virginia County.* New York: Avenel Books, 1959.

Upton, Dell. *Holy Things and Profane: Anglican Parish Churches in Colonial Virginia.* New York: The Architectural History Foundation, 1986.

Why Do We Call It: A Second Series of Thirty-six Thumbnail Histories of Arlington County Place Names. Arlington County, VA: Arlington County Historical Society, 1965.

Wrenn, Tony P. *Falls Church: History of a Virginia Village.* Falls Church, VA: Historical Commission of Falls Church, 1972.

Journal Articles

Allen, Rick. "A Feeling of Community: Blacks Find Nauck a Stable Neighborhood in Second Century," *Washington Post*, (April 18, 1985), p. VA 1.

"An Annotated Guide to Selected Maps of Arlington County." *Arlington Historical Magazine*, Vol 4, No. 2, (October 1970) pp. 56-65.

"Arlington County Building Active." *Evening Star*, (December 19, 1928), p. 15.

"Change Comes with Hesitation to Green Valley." *Washington Times*, July 14, 1983, p. 10A.

Cotton, J. Randall. "Return to Concrete Block Houses." In *Old House Journal* Vol XXIII, No. 2, (March/April 1995), pp. 33-39.

"Family Graves of Arlington County." *Arlington Historical Magazine*, Vol. 8, No. 2, p. 30.

Griffith, Stephanie. "I Felt It Was No Longer My Neighborhood: Longtime Residents Say They're Being Forced Out." *Washington Post*, June 1, 1990, n.p.

Massey, James C. and Shirley Maxwell. "The All-American Family House: A Look at the Foursquare." In *Old-House Journal* Vol. XXIII, No. 6 (November/December 1995): p. 31.

Massey, James C. and Shirley Maxwell. "A Nation in Bungalow." In *Old House Journal* Vol. XXIV, No. 2 (March/April 1996): pp. 35-36.

Stoneburner, Clifton G. "Early Roads in Arlington County." *Arlington Historical Magazine*, Vol. 4, No. 1, p. 19.

"Twentieth Century History of Arlington, 1900-1980: A Chronology." *Arlington Historical Magazine*, Vol 9, No. 2, pp. 57-63.

Maps

Arlington Historical Society and Donald A. Wise, Reasearcher. *Land Ownership Map: 1669-1796*, 1976.

Arlington County, Virginia, Engineer Office. *Map of Arlington County, Showing Subdivisions*, 1925.

Bell, W. *Map of Alexandria County*, 18th century.

Crocker, Henry. *Map of Alexander Island or Dodge Property*, 1909.

Franklin Survey Company. Franklin's indexed map of Arlington County, Virginia. Philadelphia: Franklin Survey Company, 1943 and 1952.

G.M. Hopkins. *Atlas of Fifteen Miles Around Washington, D.C.*, 1878.

Howell and Taylor, *Map of Alexandria County, Showing Ownership*, 1900.

Howell and Taylor, *Map of Fort Meyer Heights and Wharton Addition*, 1903

Jennings, Daniel. *Survey Plat*, 1757.

Lewis, Carberry. *Plat of Alexandria County, Virginia*, 1836.

Map of Arlington Estate, Showing All Buildings Occupied by Citizens Outside Fort Meyer, 1888.

Noetzel, Gregor. *A Map of Alexandria County, Virginia.* 1907.

Newby, H.W. *Map of Curtis and Burdett's Subdivision of Carlin Springs,* 1887.

Part of Hoursin's Patent in Alexandria County, VA called Green Valley, 1848.

Sanborn Fire Insurance Maps. Arlington, Virginia: 1936 and 1954.

Somers, S. *Plat of Alexandria,* 1856.

Sunderman, W.F. "Arlington County, VA: Streets-subdivisions and house numbers compiles from existing data." Lyon Village, VA: W.F. Sunderman, c. 1931 (Reproduced by Washington, D.C.: Columbia Planograph Company).

Sunderman, W.F. "Arlington County, VA: Streets-subdivisions and house numbers compiles from existing data." Lyon Village, VA: W.F. Sunderman, 1935 (Reproduced by Washington, D.C.: Columbia Planograph Company).

United States Army. *Plan of Arlington Estate,* 1850.

United States Army. *Map of the Pentagon,* 1942.

United States Army. *Map Showing Dredging and Fill Before Construction of the Pentagon,* 1941.

United States Geological Survey. *USGS Quadrangle Map, Alexandria Quadrangle,* 1965 revised 1983.

United States. Post Office Department. *Map of Rural Delivery Routes, Arlington County, VA.* Washington, D.C.: The Department, 1920.

United States War Department, Engineering Bureau. *Military Map of Virginia Showing Forts and Roads,* 1865.

Other Sources, Brochures

"Arlington County Profile: Demographics." From the internet: <http://www.co.arlington.va.us/>. August 1996.

"Arlington View." From the Neighborhood Conservation Program. Arlington County Library Virginia Room Vertical Files. December 1965.

"A Brief History of Virginia Highlands and Aurora Hills: Appendix A." From the Neighborhood Conservation Program. Arlington County Library Virginia Room Vertical Files, n.d.

Collins, Sara . "Preliminary Information Form: Arlington Hall School for Girls," n.d.

"Freedman's Village Museum: The Black Heritage Museum." Arlington, VA: Arlington Community Foundation, n.d.

Graves, Lynne Gomez of the Afro-American Bicentennial Corporation. National Register of Historic Places Nomination Form for the Charles Richard Drew House, 1976.

Homecoming Celebration Brochure. Mount Vernon Baptist Church. 1928-1993.

Martin Luther King, Jr. Community Center Newsletter, n.d.

Northern Virginia Transportation Commission. "Transportation Service Coordination Plan, Eleventh Annual Report." Arlington, VA. 1995.

Payton, Ravoyne J. "Losing a Legacy: Nauck, A Case Study." Unpublished Paper. December 1992.

Potter, Elisabeth Walton and Beth M. Boland. *National Register Bulletin 41: Guidelines for Evaluating and Registering Cemeteries and Burial Places*. Washington, D.C.: National Park Service, Interagency Resources Division, 1992.

"Proposed Capital Improvement Program, Fiscal Year 1996-2001." Arlington County, VA. September 1995.

Ramirez, Constance. Chairman of the Arlington County Historical Affairs and Landmark Review Board. Letter and attached Landmark application for the dwelling at 1005 South Quinn Street. to Cdr. Richard Storwick, 28 March 1983.

Shafer, Mary Louise. "Arlington County, Virginia in Transition." Masters thesis, George Washington University, February 16, 1981.

Snyderman, Lois and the Couture/Denig Partnership. "Historic Resources Survey: Early 18th - Mid 20th Century School Buildings." Arlington County, VA: December 1991.

Springston, Kathy Holt. "Sears Houses of Arlington," Unpublished Brochure, 1996.

U.S. Census Records

U.S. Bureau of the Census. The Census of 1820, District of Columbia. National Archives.

U.S. Bureau of the Census. The Census of 1830, District of Columbia. National Archives, reel 35.

U.S. Bureau of the Census. The Census of 1840, District of Columbia. National Archives, reel 932.

U.S. Bureau of the Census. The Census of 1870, Alexandria County, Virginia. National Archives, reel 1632.

U.S. Bureau of the Census. The Census of 1900, Alexandria County, Virginia. National Archives, reel 1698.

Repositories

Arlington County Historical Society, Archives and Museum, Arlington County, VA.

Black Heritage Museum, Arlington, VA.

The Department of Interior, Washington, D.C.

The Library of Congress, Washington, D.C.

The National Archives, Washington, D.C.

The National Park Service, Washington, D.C., Cultural Resources Department.

Virginia Room, Arlington County Public Library.

Virginia Department of Historic Resources, Richmond, VA.

Virginia Historical Society, Richmond, VA.

Virginia State Library, Richmond, VA.