


THIRD PHASE OF AN ARCHITECTURAL SURVEY
IN ARLINGTON COUNTY, VIRGINIA



Honor Bilt

MODERN HOMES

Sears, Roebuck and Co.
CHICAGO - PHILADELPHIA

Final Report

*Prepared by E.H.T. Tracerics Inc.
for
The Virginia Department of Historic Resources
and
Arlington County, Virginia
Department of Community Planning, Housing and Development*

1998

**THIRD PHASE OF AN ARCHITECTURAL SURVEY
IN
ARLINGTON COUNTY, VIRGINIA**

Final Report

**Prepared by
E.H.T. Tracerics Inc.**

for

The Virginia Department of Historic Resources

and

**Arlington County, Virginia
Department of Community Planning, Housing and Development**

(Contact: William Dale Waters, Historic Preservation Coordinator 703/358-3760)

1998

TABLE OF CONTENTS

ABSTRACT.....	3
ACKNOWLEDGMENTS.....	4
LIST OF ILLUSTRATIONS.....	6
INTRODUCTION.....	7
MAPS OF SURVEY AREA: PHASES I, II, and III.....	8
HISTORIC THEMES.....	12
1. Theme: Domestic.....	13
2. Theme: Education.....	32
3. Theme: Religion.....	33
4. Theme: Social.....	36
5. Theme: Commerce/Trade.....	38
6. Theme: Funerary.....	40
7. Theme: Settlement Patterns.....	42
8. Theme: Architecture/Community Planning.....	52
RESEARCH DESIGN.....	61
Objectives.....	61
Scope of Work.....	61
Methodology.....	61
Expected Results.....	67
SURVEY FINDINGS.....	68
Arlington County Database Holdings.....	70
Summary and Analysis of Survey Findings.....	71
RECOMMENDATIONS.....	83
BIBLIOGRAPHY.....	93

ABSTRACT

The Phase III Architectural Survey of Arlington County was conducted between October 1997 and December 1998 by the architectural and historic preservation firm of E.H.T. Traceries Inc. under the direction of the Virginia Department of Historic Resources (VDHR) and the Arlington County Department of Community Planning, Housing and Development. The project consisted of the reconnaissance survey of 776 properties encompassing approximately 3,000 acres that represent the areas and periods of significance of Arlington County within the defined boundaries established in the Phase I Architectural Survey conducted in 1996. The Phase I on-site reconnaissance survey, which was to consist of 750 properties, centered on the residential neighborhoods of southern Arlington, specifically Neighborhood Service Areas F, G, and H, as well as selected Target Areas.

The substantial number of properties within this part of southern Arlington County that had reached the fifty-year-age limit set by the federal and state governments reduced the on-site survey to include the Target Areas -- Nauck, Columbia Heights West, and Arna Valley -- and 95% of Neighborhood Service Area H with a total of 761 resources documented. Phase II, conducted in 1997, continued the reconnaissance survey process within specified Neighborhood Service Areas F, G and H. This phase of on-site survey identified 1015 properties, thereby comprehensively documenting all resources erected prior to 1936 in southern Arlington County. Phase III of the project included the identification, documentation, and assessment of 776 additional properties in central Arlington County. Specifically, during this stage of the project, Neighborhood Service Area D, Barcroft, Claremont, and Columbia Forest in Service Area F, and the community of North Highlands in Service Area E were targeted.

As stated in the historic context, completed during the Phase I Architectural Survey in 1995-1996, the period of significance for Arlington County began in 1674 with the patenting of the Howson Tract. The development and growth of the county was directly related to Washington, D.C. and the federal presence as early as 1791, when the land was surveyed as part of the nation's capital. Returned to the Commonwealth of Virginia by the U.S. Congress in 1846, Arlington officially separated from the City of Alexandria in 1870. Adopting the name Arlington County in 1920, the community began its greatest phase of development, growing from a population of 16,000 in 1920 to 170,936 in 1990. Today, almost all of the land in Arlington has been developed, and consists of extensive single-family residential neighborhoods, and areas where commercial, office, and multiple-family dwellings predominate.

The Phase III study resulted in the completion of Virginia Department of Historic Resources Field Forms for 776 properties at the reconnaissance-level. Each resource was architecturally defined, physically assessed, photographed with black and white film, and documented for its contribution to the historic context of Arlington County. The impressive number of historic properties within the targeted survey areas forced methodology based largely on historic maps and county needs. E.H.T. Traceries Inc. used a 1936 Sanborn Fire Insurance Map and the 1943 Franklin Survey Map to properly identify historic resources to be included in the survey. Begun in 1997, the on-site survey of Barcroft, Claremont, and Columbia Forest in Neighborhood Service Area F were completed following the established methodology for the community. At the request of the county, the survey

efforts then moved to North Highlands in Area E. This community, bordering the Potomac River to the northeast, was completely surveyed to include all resources erected prior to 1936. Area D, the major focus of the Phase III Survey, included Lyon Park, Ashton Heights, and Ballston/Virginia Square. All of Lyon Park and the southeastern portion of Ashton Heights were comprehensively surveyed to the 1936 date of construction as documented by historic maps.

Following the reconnaissance survey, seventeen properties were recommended for further investigation at the intensive-level. The neighborhoods of Lyon Park and Barcroft were researched and documented as potential historic districts, which is defined by the National Register of Historic Places as possessing a significant concentration, linkage, or continuity of sites, buildings, or structures united historically or aesthetically by plan or physical development. The concentration of Lustron houses identified in Columbia forest and Barcroft warrants further investigations, possibly leading to the preparation of the National Register Multiple Property Document. Supplementary to the above recommendations, it is proposed that additional on-site field survey work be conducted to comprehensively document all properties erected prior to 1947 within Areas D, F, G and H. The community of Claremont, largely established between 1946 and 1949, should be surveyed to the 1950 date of construction as the neighborhood remains as platted. Additionally, the survey field work should be continued within Neighborhood Service Areas that have not previously been documented.

ACKNOWLEDGMENTS

As in the two previous phases, E.H.T. Tracerics Inc. wishes to thank William Dale Waters at the Department of Community Planning, Housing and Development of Arlington County for his on-going commitment to this project. David A. Edwards of VDHR also deserves recognition and praise for assisting E.H.T. Tracerics Inc. for a third year in meeting the needs of the County and the State. Additionally, Suzanne Durham at the VDHR archives merits a great deal of thanks for her assistance. E.H.T. Tracerics Inc. would also like to thank the Library of Virginia, VDHR Archives, Arlington County Public Library's Virginia Room, the many local community and neighborhood groups, and the Arlington County Historical Society.

A special word of gratitude is sent to the many residents of Arlington County, who allowed access to their homes and provided valuable information regarding the history of the county, neighborhood communities, and individual resources.

LIST OF MAPS AND ILLUSTRATIONS

Figure 1:	Phase I, II, and III Survey Areas.....	page 8
Figure 2:	Neighborhood Service Area F.....	page 9
Figure 3:	Neighborhood Service Area D.....	page 10
Figure 4:	Neighborhood Service Area E.....	page 11
Figure 5:	North 22 nd and North Queen Street.....	page 16
Figure 6:	Dawson-Bailey House (000-0149).....	page 17
Figure 7:	House, 228 North Edgewood Street (000-5335).....	page 18
Figure 8:	House, 928 North Daniel Street (000-5261).....	page 19
Figure 9:	Irving Apartment Building (000-5603).....	page 20
Figure 10:	Advertisement for the "Mount Vernon".....	page 22
Figure 11:	House, 508 North Fillmore Street (000-5531).....	page 22
Figure 12:	House, 315 North Garfield Street (000-5477).....	page 24
Figure 13:	House, 232 North Nelson Street (000-5712).....	page 25
Figure 14:	Lustron House, 5201 South 12 th Street (000-5012).....	page 27
Figure 15:	Shed, 24 North Highland Street (000-5414).....	page 28
Figure 16:	Garage, 325 North Garfield Street (000-5477).....	page 29
Figure 17:	Garages, 803-805 North Danville Street (000-5219/5221).....	page 30
Figure 18:	Dawson-Bailey Springhouse (000-5060).....	page 31
Figure 19:	Teresa Home School (000-5128).....	page 32
Figure 20:	Virginia Avenue Christian Church (000-5515).....	page 33
Figure 21:	Arlington Church of Christ (000-5697).....	page 34
Figure 22:	First Church of the Nazarene (000-5054).....	page 35
Figure 23:	Lyon Park Community Center (000-5375).....	page 36
Figure 24:	Women's Club of Ashton Heights (000-5509).....	page 37
Figure 25:	Commercial Building, 2645-2649 North Pershing Drive (000-5174).....	page 38
Figure 26:	Whitey's Restaurant (000-5172).....	page 39
Figure 27:	Columbia Gardens Cemetery (000-5758).....	page 40
Figure 28:	Lyon Park, 400 Block of North Edgewood Street.....	page 47
Figure 29:	House, 916 North Daniel Street (000-5265).....	page 53
Figure 30:	House, 609 North Edgewood Street (000-5516).....	page 54
Figure 31:	House, 224 North Jackson Street (000-5675).....	page 55
Figure 32:	House, 213 North Barton Street (000-5105).....	page 56
Figure 33:	House, 136 North Irving Street (000-5674).....	page 57
Figure 34:	House, 411 North Cleveland Street (000-5092).....	page 58
Figure 35:	Houses, 1943-1955 North Cleveland Street.....	page 58
Figure 36:	House, 2203 North Rolfe Street (000-5056).....	page 60
Figure 37:	Lyon Park Potential Historic District Study Area.....	page 90
Figure 38:	Barcroft Potential Historic District Study Area.....	page 92

INTRODUCTION

Project Purpose and Goals

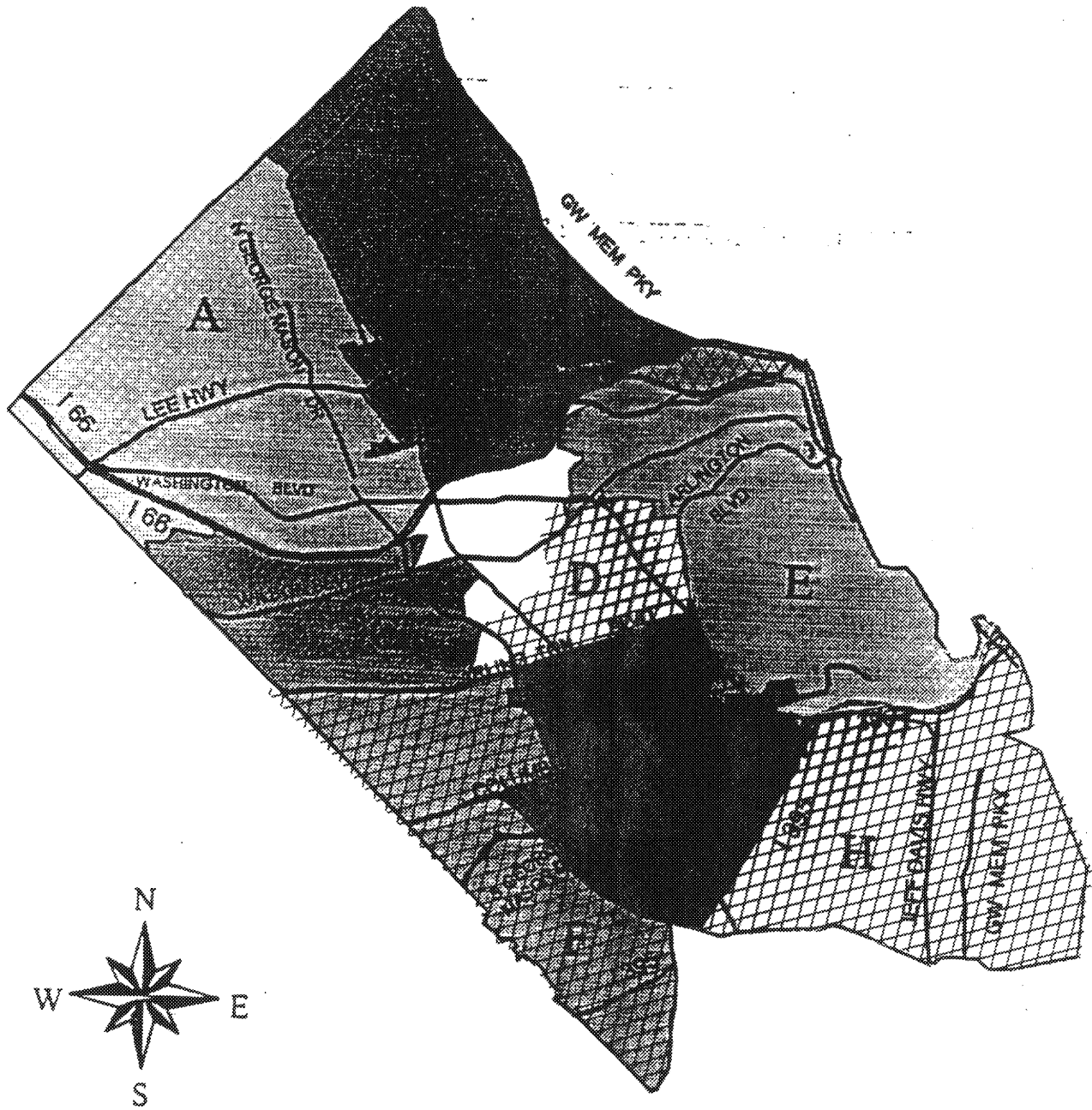
The Architectural Survey Report of Arlington County, Virginia is a multi-phase project funded for a third year (RFP Number 97-98-2) in October 1997 under the terms of the Virginia Department of Historic Resources' Cost-Share Program. The Virginia Department of Historic Resources (VDHR) in conjunction with Arlington County contracted with E.H.T. Tracerics Inc. to conduct the third phase of the reconnaissance survey of southern Arlington County, Virginia. The work was to include the on-site documentation of approximately 770 properties, a detailed survey report, and recommendations regarding further study of any, or all, of the resources retaining significance and integrity within the historic context established in Phase I (conducted in 1995-1996).

Scope of Work

The project anticipated the survey of previously identified properties as well as those resources not previously identified that met the fifty-year-age requirement and were located within the boundaries of Neighborhood Service Area D in the central portion of Arlington County. Additionally, the communities of Claremont, Columbia Forest, and Barcroft in Service Area F, which was documented in part during Phase II, and the community of North Highlands in Service Area E were completely documented to the 1936 date of construction. Each resource was assessed, surveyed, documented, and photographed at the reconnaissance-level on Virginia Department of Historic Resources Field Forms. This process allowed for a thorough study of each resource, its date of construction substantiated by historic maps, building materials, architectural style, and use. All of the properties were entered into the Integrated Preservation Software Database (IPS), which allowed for recordation, comparison and contrast of each of the resources identified in Phases I, II, and III. Within the established significance of Arlington County, each resource was assessed for its contribution with recommendations for further study as a potential individual landmark or historic district.

Staffing

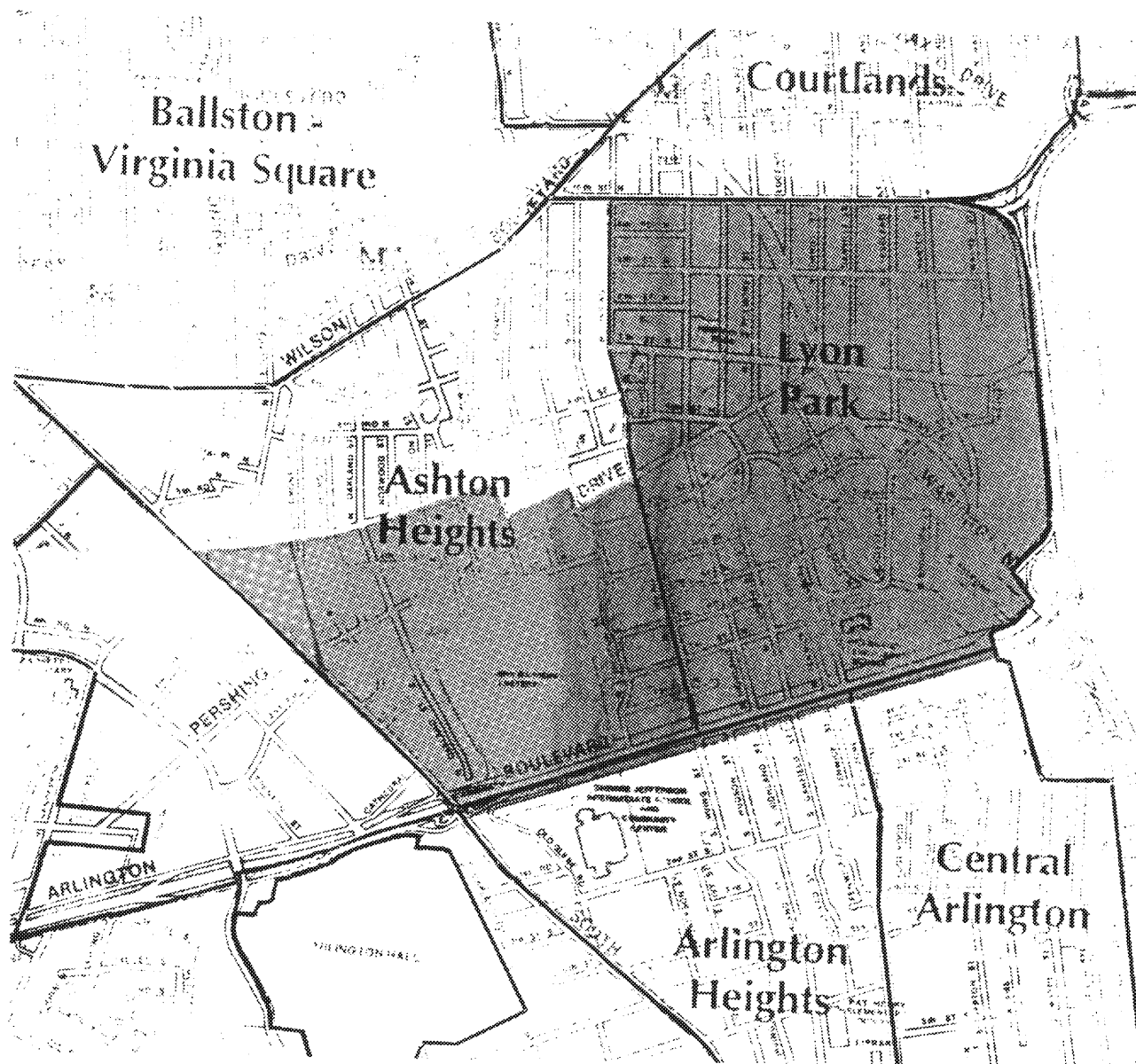
Funded by VDHR in conjunction with Arlington County, Phase III of the Survey of Arlington County was contracted to E.H.T. Tracerics Inc., an architectural history firm specializing in historic preservation. Laura V. Trieschmann served as Project Manager/Senior Architectural Historian, responsible for overseeing the completion of the project, writing the final survey report, and final assessment of the resources. The on-site survey, field work, IPS data entry, and initial assessment of the properties was conducted by architectural historians, Kathryn A. Gettings, Kristyna G. Olsen, and Robin J. Weidlich. Additionally, Ms. Gettings was responsible for the archival research and documentation conducted at local, state and federal repositories, as well as contacting the community associations.



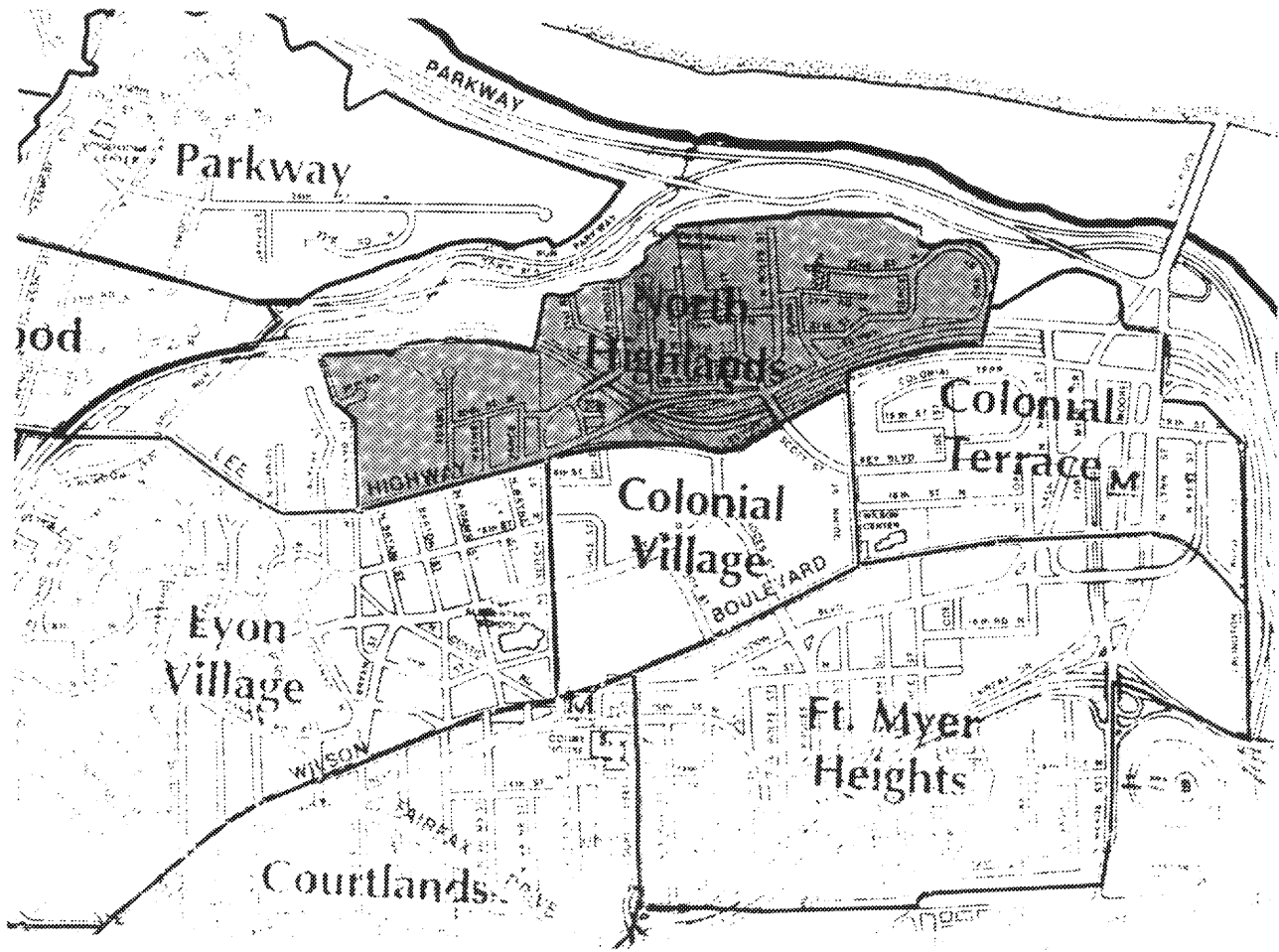
**SURVEY AREAS IN THE SOUTHERN AND CENTRAL PORTIONS
OF ARLINGTON COUNTY FOR PHASES I, II, AND III**



**NEIGHBORHOOD SERVICE AREA F
SURVEYED COMPREHENSIVELY TO 1936 DATE OF
CONSTRUCTION DURING PHASES II AND III**



**NEIGHBORHOOD SERVICE AREA D
SURVEYED COMPREHENSIVELY TO THE 1936 DATE OF
CONSTRUCTION DURING PHASE III**



**NEIGHBORHOOD SERVICE AREA E
NORTH HIGHLANDS SURVEYED COMPREHENSIVELY TO THE
1936 DATE OF CONSTRUCTION DURING PHASE III**

HISTORIC THEMES

The Virginia Department of Historic Resources (VDHR) has developed eighteen historic themes that capture the context of Virginia's heritage from the earliest times. These themes are defined in the Survey Findings section of this report. Whenever possible, the documented resources were placed within the eighteen historic context themes established by VDHR to allow for a better understanding of the development impacts affecting the survey area. Eight of the eighteen themes are discussed here as they pertain to the extant historic resources within the Phase III survey area of Arlington County. The most prevalent theme is the Architecture/Community Planning Theme, followed closely by the Domestic Theme. Resources relating to the Commerce/Trade, Education, Religion, Funerary, Settlement Patterns, and Social themes were also identified, although only minimally. The remaining ten themes – Government/Law/Political, Recreation/Arts, Health Care/Medicine, Ethnicity/Immigration, Military/Defense, Transportation/Communication, Subsistence/Agriculture, Technology/Engineering, Landscape, and Industry/Processing/Extraction -- were not identified during this survey.

Interestingly, as the survey efforts progress northward in Arlington County, the number of themes identified has fluctuated. During Phase I, eleven of the eighteen themes were documented – Architecture/Community Planning, Domestic, Commerce/Trade, Religion, Funerary, Education, Social, Settlement Patterns, Recreation/Arts, Military/Defense, and Ethnicity/Immigrations. Phase II included fourteen of the eighteen themes – Architecture/Community Planning, Domestic, Commerce/Trade, Religion, Funerary, Education, Social, Settlement Patterns, Government/Law/Political, Military/Defense, Recreation/Arts, Subsistence/Agriculture, Transportation/Engineering, and Ethnicity/Immigration.

The change in the number of themes documented during each survey phase may be attributed to the suburban context of central Arlington County and the residential communities that developed during the second quarter of the 20th century. The close proximity to Washington, D.C., as well as its importance as an outlying component of the nation's capital, may have reduced the thematic diversity in the central region of the county. The loss of physical reminders of the county's designation as a 19th century rural community, and later, as a turn of the 20th century streetcar suburb, invokes significance to those minimal thematic contexts that have been identified throughout the survey process. This is especially true for properties relating to the Subsistence/Agriculture, Transportation/Communication, Commerce/Trade, Settlement Patterns, Religion, and Military/Defense themes. While a few properties have been documented with association to these themes, they tend to be examples dating from the second and third quarters of the 20th century, thus indicating that pre-20th century illustrations are significant as rare examples of the property type. Upon completion of the entire survey effort, anticipated after Phase VIII, a more substantial analysis of the thematic diversity should be prepared.

THEME: DOMESTIC

RESOURCE TYPES: Single-Family Dwellings, Multiple-Family Dwellings, and Domestic Outbuildings

During this phase of the architectural survey of Arlington County, 764 resources out of a total of 776 properties were documented as associated with the Domestic Theme. The resource types identified in the survey area include 758 single-family dwellings, 6 multi-family dwellings, and 542 associated outbuildings, such as sheds, carports, well houses, playhouses, and garages. Intense development of domestic buildings in this area began in the Reconstruction and Growth Period (1865-1917), extending into the World War I to World War II Period (1917-1945). The greatest growth within the survey area occurred between 1920 and 1929, with sixty percent of the 764 domestic buildings erected during this nine-year span. This increase in domestic buildings was directly associated to the need for working and middle class housing for the new employees brought to the Washington Metropolitan Area by the federal government. The construction of multi-family dwellings, which provided the greatest concentration of housing within a limited area, was introduced in Arlington in the 1930s. This practice reached its culmination in the survey area during the World War I to World War II Period (1917-1945), with the construction of six multi-family dwellings. This is a significant decrease when compared to the ninety-three multi-family dwellings documented in the southern portion of the county during Phases I and II of the survey.

The domestic resources in the Phase III survey area, both single-family and multi-family dwellings, are typically one-and-a-half stories to two stories in height, constructed of wood frame on solid brick foundations. Wood frame was documented 586 times, while masonry was noted 165 times with the greatest concentration of brick dwellings found in the neighborhood of Lyon Park. The roofs are primarily side gable (461 documented), and typically clad in asphalt shingles throughout the survey area. The chimneys, predominately constructed of brick, are interior (279 identified) and exterior (365 identified). The more modest dwellings in the survey area are three- to five-bays wide with a central entry; however, a significant number of side-passage dwellings were documented. In total, 512 or sixty-seven percent, of the single-family dwellings have one-story porches on the facade. While the double-hung, wood sash window was overwhelmingly prominent throughout the survey area, casement and fixed windows were documented 151 and 110 times, respectively. The architectural styles in the survey area range from the Queen Anne style to the Modern Movement of the latter half of the 20th century. The dominant domestic style is the Bungalow/Craftsman, comprising 475 out of the 761 (or sixty-two percent) of the single-family domestic properties surveyed. The Colonial Revival style, the most prevalent architectural style noted during Phases I and II, was documented only 169 times.

Interestingly, the Phase II Architectural Survey of south Arlington County concluded that the majority of the dwellings were constructed between 1930-1939, ten years later than the average date identified during Phases I and III. Additionally, the residential building types surveyed in Phases I and III were predominately equipped with exterior end brick chimneys, rather than the interior brick chimney which dominated the Phase II survey area. The plan, form, and massing of the dwellings, however, were consistent between all three of the survey phases.

One dwelling dating from the Colony to Nation Period (1750-1789) was identified during Phase I, while the oldest residential buildings identified during Phase II were constructed during the Antebellum Period (1830-1860). During Phase III, the oldest residential buildings date from the Reconstruction and Growth Period (1865-1917). The chronological development of Arlington County, moving south to north, appears to represent its status as a streetcar suburb of Washington, D.C., which prompted rapid growth in the surrounding communities by the second quarter of the 20th century.

Typically, the majority of suburban domestic buildings have associated outbuildings. Since most suburbs throughout the nation developed after 1900 were predicated on the use of automobiles, garages were an essential feature. A total of 368 garages were identified during the survey, 305 of which were determined to be historically associated with the primary dwelling. Instigated by the mail-order catalogues in the 1910s and 1920s, the garages and other associated outbuildings tended to be similar in style and form to the dwelling house. Unlike the garages, the sheds in the survey area appear to be extremely unassuming and of a prefabricated nature. The utilitarian function of the buildings dictated the one-story, front-gable form of the wood frame sheds. A total of 142 sheds were documented in the survey area, only eighteen of which were ascertained to be historic.

While the style and forms will be discussed under the Domestic Theme, a more in-depth description and comparison will be examined in the Architecture/Community Planning Theme. For a discussion of residential development during the European Settlement to Society Period (1607-1750); the Colony to Nation Period (1750-1789); and the Early National Period (1789-1830), see "First Phase of an Architectural Survey in Arlington County," (September 1996). For a discussion of residential development during the Antebellum Period (1830-1860) and the Civil War Period (1861-1865), see "Second Phase of an Architectural Survey of Arlington County," (1997)

Reconstruction and Growth Period (1865-1917)

Within the survey area, 266 domestic resources were identified as associated with the Reconstruction and Growth Period (1865-1917). This includes 261 single-family dwellings and five multiple-family residences. Following a very nominal development spurt at the beginning of the 20th century, the majority of the dwellings dating from this period, an overwhelming total of 224, were erected in 1915. Between 1910 and 1915, transportation routes and streetcar lines, community services such as water and sewer, and the influx of government workers caused a substantial rise in the population of the survey area, which was developing rapidly as a suburban community of the District of Columbia.

The dominant form and detailing in the survey area for this period followed the Bungalow/Craftsman style, with 245 examples identified. Interspersed throughout the area were numerous examples of Colonial Revival, Queen Anne, and Tudor Revival style dwellings. Traditionally, the domestic buildings were one-and-a-half stories or two stories in height with full-width porches on the facades. Of the 266 domestic resources, a total of 243 have porches. The roof-lines are primarily low-pitched side-, front-, or multiple gables. The low pitch of the roofs directly related to the small number of dormers, just 102 in all.

Expanding on the Late Victorian trends that began in the Civil War Period, the architecture of the Reconstruction and Growth Period in Virginia included more elaborate detailing on the exterior and intricate floor plans. With little attempt to be historically precise, the stylistic ornamentation was freely adapted from both medieval and classical precedents. Typical styles of the period included the Second Empire, Stick, Queen Anne, Shingle, and Richardsonian Romanesque, all of which often incorporated traditional elements from the Gothic Revival and Italianate styles. Many of the domestic buildings of the Victorian era had irregular plans, strong asymmetrical facades, and steeply pitched roofs. The plans provided a diversity not previously experienced with an emphasis on human scale and domestic comfort.



Figure 5: Southeast Corner of North 22nd and North Queen streets in North Highlands

Within the survey area, however, the dwellings dating from the Reconstruction and Growth Period were more modestly adorned to reflect a vernacular interpretation of the Queen Anne style. Dating from between 1890 and 1915, the buildings range from one-and-a-half stories to two-and-a-half stories. Each of the dwellings, constructed of wood frame, have L- or T-shaped plans with intricate gabled rooflines and numerous porches. The buildings incorporate the fashionable irregular plans with asymmetry, while reducing the intricate high-style embellishments commonly adorning dwellings erected during this period. This lack of applied ornament often reflected the economic status of the neighborhood, and the growing need for inexpensive housing in middle-class suburban communities.

Located in the little known neighborhood of Mackey Hill in North Highlands, the best documented examples of this turn of the 20th century domestic form include the dwellings at 1702 North 22nd Street (000-0141), 1710 North 22nd Street (000-0142), 1720 North 22nd Street (000-0146), and 1721 North 22nd Street (000-0147).

Another common building form of the period was the I-house, a traditionally vernacular two-story domestic building with end chimneys and a full-width porch on the façade. One of the most significant examples of this form, utilizing its building materials for stylistic embellishment, is the Dawson-Bailey House (000-0149) at the intersection of North Taft and North 21st streets. Previously identified and therefore not included in the survey, the stone building was constructed in two phases, dating from the first quarter of the 18th century and circa 1859. Following the mid-19th century addition, the single-pile plan building displays the identifying side gable roof, interior end chimneys, and full-width front porch of the I-house form. Uncharacteristic of the form however, because of the addition, the Dawson-Bailey House has a rare double-pen plan, thus requiring two side entry openings, rather than the typically central-passage plan of the I-house.




Figure 6: Dawson-Bailey House, 2135 North Taft Street (000-0149)

Retaining its popularity during the 19th century, the I-house form continued to be constructed well into the 20th century in rural and suburban communities. In keeping with its neighbors along North 22nd Street, the I-house form seen in North Highlands lacked applied architectural embellishments. This vernacular hallmark is clearly visible at 1716 North 22nd Street (000-0145), a modest I-house constructed during the first quarter of the 20th century.

After the turn of the 20th century, the traditional domestic form continued to be interpreted for economy and convenience. The resulting bungalow mimicked the plan and massing traditionally associated with the fashionable Queen Anne style; yet, the bungalow form was invariably one to one-and-a-half stories in height. Overwhelmingly known as a style rather than a form, the bungalow is covered by a low-pitched, intersecting gable roof that encompassed the often wrapping porch. The irregular plan allowed for additional window openings and direct access to the porch from various secondary rooms. The modest arrangement of the wood frame buildings made them one of the most popular low- to middle-income domestic forms in growing suburban communities across the United States.

The modest bungalow was often trimmed with stone and brick, half-timbering, exposed rafter ends, multi-light fixed windows, and massive porch supports, thus, melding the bungalow form with the Craftsman style perpetually. As the most popular form during the Reconstruction and Growth Period, the bungalow form of Arlington County was equally embellished with Queen Anne, Craftsman, and Colonial Revival style detailing.



Figure 7: House, 228 North Edgewood Street (000-5335)

Another of the popular building forms of the late 19th and early 20th centuries was the American Four-square, commonly ornamented with Colonial Revival- and Craftsman-style detailing. The term Four-square is often used in reference to an architectural style, yet it means a particular house form -- just as bungalows and cabins are forms rather than styles. The two-story, four-room-per-floor house plan without a hall is a much-used concept that refers to the hall/parlor plan of the 18th century.

One excellent illustration of the American Four-square exhibiting architectural detailing fashionable in the early part of the 20th century is the house at 928 North Daniel Street (000-5261). This imposing freestanding dwelling was constructed sometime between 1900 and 1915, several years prior to the platting of the surrounding community of Lyon Park. The building has the characteristically distinguished two-story height, hipped or pyramidal roof with pronounced eaves and dormers that light an extra half-story, large front porch, and the lack of ornate exterior ornament. The overall shape is a cube, and the main entry opening is located off-center.



Figure 8: House, 928 North Daniel Street (000-5261)

World War I to World War II Period (1917-1945)

During the World War I to World War II Period (1917-1945), the county as a whole was developing at a rapid rate as a suburban community with strong ties to Washington, D.C. The number of Arlingtonians continued to grow, with the population reaching 26,615 residents in 1930. This number was nearly doubled ten years later, in 1940, with a total of 57,040 residents. Of those employed in 1940, more than forty percent were involved with the government on a local, state, and federal basis. Additionally, the growing number of government jobs and city wages caught the attention of local farmers, who began selling their land to speculating real estate developers.

Between 1917 and 1945, the survey area saw its greatest phase of development, with the construction of 495 domestic dwellings (sixty-five percent of the domestic resources identified). Of those 495 buildings, 494 were single-family dwellings, while only one multiple-family dwelling was documented from this period.



Figure 9: The Irving Apartment Building, 605 North Irving Street (000-5603)

Beginning in 1917, Arlington County grew to become the largest suburb of Washington, D.C., due to numerous domestic resources within the survey area being erected to primarily serve the growing government population. Between the years 1920 and 1929, the greatest number of domestic resources were constructed, 458 of the 495 surveyed form this period. Typically, the buildings were one-and-a-half stories to two-and-a-half stories in height with one- and three-bay-wide front porches. The plan of the dwellings usually had a central passage and were two rooms deep. Roof-lines were overwhelmingly side gable, clad in asphalt shingles. Continuing the architectural styles and plans of the previous period, the domestic buildings of the World War I to World War II Period were primarily erected in the Bungalow/Craftsman and Colonial Revival styles. The Bungalow/Craftsman form dominated the early part of the period, substituted by 1930 with the rectangular plan of the Colonial Revival style.

The Bungalow/Craftsman style dwellings from this period were identified more often in the Lyon Park community, although a significant number were documented in North Highlands and Barcroft. In contrast to the bungalow form of the late 19th and early 20th centuries, the Bungalow/Craftsman-style domestic buildings of this period of intense development tended to be more modest and smaller in scale, although not always in detail. Often, the wrapping porches indicative of the form were limited to the facade and, in several instances, they were enclosed to provide additional living space.

The number of domestic dwellings following the Bungalow/Craftsman form and style greatly increased at the beginning of this period because of the availability of kit-house and mail-order plans. The largest, and by far the most well known, of the mail-order companies was Sears, Roebuck and Company of Chicago, Illinois. The company began to design and sell house kits in the mid-1890s, and in its three decades of operation, Sears made a substantial contribution to 20th-century housing in America. One of the reasons for the popularity of Sears houses was that they consciously reflected popular American tastes of the period. Sears, however, was not the only American company to manufacture or sell houses through mail-order catalogs, nor was it the only company to sell house designs. The late 19th and early 20th centuries were ripe for entrepreneurs who sold architectural plans as well as the houses themselves. The Hodgson Company, Aladdin Homes, Ray H. Bennett Lumber Company, and Montgomery Ward all had their start in the housing business between 1895 and 1910. All shipping was done by rail; consequently the largest concentration of mail-order houses is in the Northeast and Midwest, areas that were served by many rail lines.¹

¹ Katherine Cole Stevenson and H. Ward Jandl, *Houses by Mail: A Guide to Houses from Sears, Roebuck and Company*, (Washington, DC: The Preservation Press, 1986), pp. 19-30; *Aladdin "Built in a Day" House Catalog, 1917: The Aladdin Company*, (New York, New York: Dover Publications, Inc., 1995), passim.

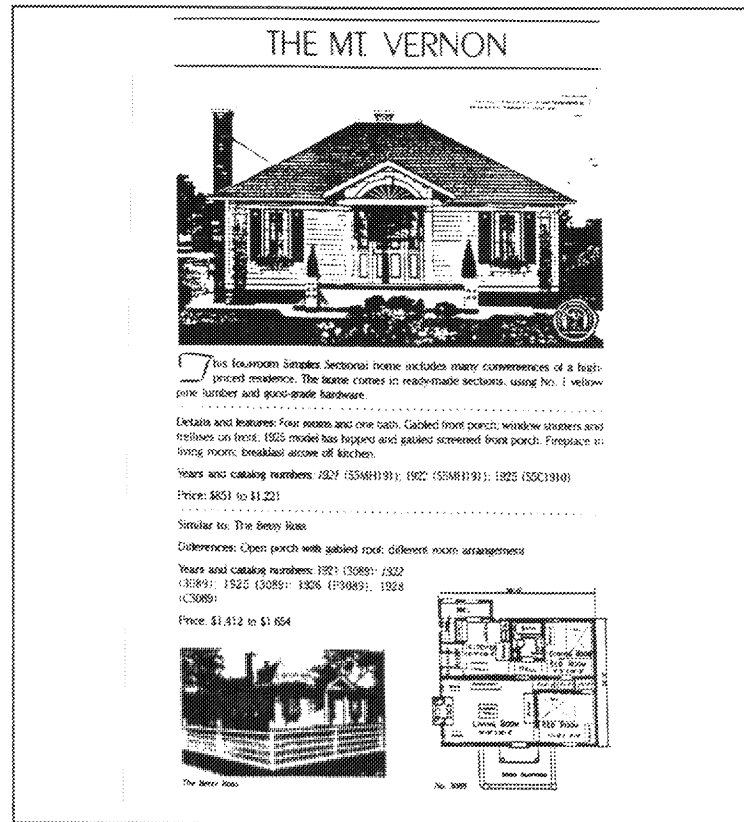


Figure 10: Sears, Roebuck and Company, "Mount Vernon, 1921, 1922, and 1925."




Figure 11: House, 508 North Fillmore Street (000-5531), [Sears' Mount Vernon]

It has been documented that Arlington County contained numerous genuine examples of mail-order and catalog houses, particularly in those communities located within close proximity to Washington, D.C. and the rail lines. Commonly, builders and real estate developers purchased a plan and proceeded to erect numerous examples of the building based on the original mail-order design. Consequently, positive identification of mail-order and catalog houses during a reconnaissance survey is nearly impossible; however, at least thirty-one possible houses have been identified. The date of construction for all possible examples, which ranges from 1919 to 1936, was largely based on the date provided in reproduced mail-order catalogs.

Examples of mail-order houses identified from the on-site reconnaissance survey include:

315 North Bryan Street (000-5096)	102 North Fillmore Street (000-5401)
800 North Cleveland Street (000-5134)	3015 North 2 nd Street (000-5441)
320 North Bryan Street (000-5145)	3107 North 4 th Street (000-5456)
2507 North Pershing Drive (000-5157)	3116 North 2 nd Road (000-5463)
807 North Daniel Street (000-5202)	3007 North 3 rd Street (000-5471)
2818 Washington Boulevard (000-5228)	315 North Garfield Street (000-5477)
2612 North Pershing Drive (000-5235)	2910 North 2 nd Road (000-5487)
2515 North 2 nd Road (000-5252)	3016 North 5 th Street (000-5503)
2612 North 3 rd Street (000-5295)	3119 North 7 th Street (000-5572)
2629 Washington Boulevard (000-5308)	402 North Jackson Street (000-5638)
202 North Edgewood Street (000-5325)	3203 North 4 th Street (000-5645)
422 North Edgewood Street (000-5344)	3227 North 1 st Street (000-5650)
2917 North 2 nd Street (000-5374)	114 North Jackson Street (000-5652)
313 North Fillmore Street (000-5377)	3210 North 1 st Road (000-5687)
2916 North 2 nd Street (000-5380)	3215 North 1 st Street (000-5701)
219 North Fillmore Street (000-5387)	



Figure 12: House, 315 North Garfield Street (000-5477)

The Colonial Revival style, gaining popularity in suburban neighborhoods after the turn of the 20th century, typically displays a central-passage plan, although a substantial number of side-passage plans were documented. The rectangular buildings commonly measure three to five bays in width with a variety of rooflines, including side gable and gambrel. Drawing from several popular architectural styles of the early part of the 19th century, the Colonial Revival style exhibits accentuated entry doors, normally decorated with pediments supported by pilasters or slender columns. Dormers range in form from front gable, semi-circular arched, and eyebrow windows.

The neighborhood of Lyon Park contains one of the greatest concentrations of high-style Colonial Revival buildings from the World War I to World War II period. These dwellings are commonly constructed of wood frame or brick with side gable and gambrel roofs clad in asphalt shingles. Three to five bays wide, the dwellings of Lyon Park tended to be slightly smaller in scale and plan than those of neighboring Colonial Revival-style dwellings, particularly those documented along Arlington Ridge Road. Another notable distinction is the reduced stylistic ornamentation displayed on the Lyon Park dwellings, a trend that was reduced by the mass production of domestic dwellings to meet the growing housing needs of the nation's capital in the 1930s and 1940s. This more modest interpretation is particularly visible on North Pershing Drive, where the two-story brick dwellings are virtually identical in plan, form, massing, material, and have limited stylistic ornamentation.




Figure 13: House, 232 North Nelson Street (000-5712)

The increasing need for mass-produced housing at a low cost led to the reinvention of the "Cape Cod" form, popularized early in the 18th century. The form is one to one-and-a-half stories in height with a side gable roof and a single end chimney. Unlike its ancestor, the 20th-century Cape Cod house was pierced with dormers that allowed the upper story to be more fully utilized. The facades were commonly marked with entry porticoes or porches. Like the I-house form of the late 19th century, the Cape Cod was augmented by rear additions and projecting bays on the facade. Of the approximately fifty Cape Cod forms identified, the stylistic detailing generally followed the Colonial Revival style, although elements characteristic of the Tudor Revival style were noted. Excellent examples of the modest form can be seen at 2603 North 9th Street (000-5136), 2508 Washington Boulevard (000-5248), 3216 North 4th Street (000-5653), 305 North Lincoln Street (000-5667), 300 North Jackson Street (000-5682), and 228 North Nelson Street (000-5710).

The New Dominion Period (1945-present)

After the close of World War II, residential and commercial communities began to develop at an increasing rate. With the greatest growth in residents occurring between 1940 and 1950, the population grew from 57,040 to just more than 135,000, requiring additional housing and commercial amenities. The rural image of the county was dissipating as commercial centers like Rosslyn and Crystal City developed. As a whole the county was impacted by the following conditions: an unprecedented rise in automobile use and relative decline of mass transit; the evolution of regional shopping centers; the presence of the defense community centered at the Pentagon; the growth of high-rise and low-rise apartment housing; and the changing patterns of local traffic circulation.² Today, almost all of the land in Arlington has been developed, and consists of extensive single-family residential neighborhoods, and corridors where commercial, office, and multiple-family dwellings dominate.

However, under the criteria established for this architectural survey, which directly follows the federal and state government guidelines, no resources less than fifty years old were to be included unless they were architecturally significant. With a vast majority of Arlington County domestic resources erected after 1945, only six distinct domestic buildings from this period were documented during the survey.

The 1947-1950 date for the six dwellings from this period was determined by the construction material, specifically pre-fabricated porcelain enamel materials produced by Lustron Corporation only between 1947 and 1950. These materials were an inexpensive alternative to traditional frame or brick construction materials. Approximately 2,500 Lustron buildings were erected during this three-year period across the United States, with the greatest concentration in the Midwest. Interestingly, the Army Corps of Engineers utilized the material at military bases. Sixty such examples are located at the Quantico Marine Base in Quantico, Virginia.

² Nan Netherton and Ross Netherton. *Arlington County in Virginia: A Pictorial History*. (Norfolk/Virginia Beach, VA: The Donning Company Publishers, 1987), p. 168.

During the Phase II and III survey efforts, seven Lustron houses were identified.

- House, 5200 South 12th Street (000-5009)
- House, 1124 South Frederick Street (000-5011)
- House, 5201 South 12th Street (000-5012)
- House, 1112 South Forest Drive (000-5013)
- House, 1117 South Forest Drive (000-5014)
- House, 4647 South 3rd Street (000-5026)
- House, 2915 South 7th Street (000-1987-Phase II)




Figure 14: Lustron House at 5201 South 12th Street (000-5012)

Unaltered, the house at 5201 South 12th Street in Columbia Forest has its original rectangular form with an asymmetrically placed entry. Additionally, the modest dwelling retains much of its original interior detailing. The enamel panels measure two feet by two feet on the exterior with interior panels measuring two feet by eight feet. The only elements not made of the porcelain enamel were the metal windows and structural framing.

Domestic Outbuildings

Typically, the domestic resources constructed in Arlington County had associated outbuildings (542 were identified), particularly garages and sheds. These structures were typically built of wood frame or brick, depending on the construction material of the main dwelling. The most significant number of outbuildings were constructed during the World War I to World War II period, usually simultaneous to the original construction period of the main dwelling. While over 368 garages were documented, remarkably 305 of the examples were historically associated with the main dwelling. The second most common outbuilding identified was the shed, which is actually a catch-all term often applied to any storage or unidentified structure. The form is typically one-story and is constructed of wood frame or pre-fabricated metal. Indicative of the popularity of this latter construction material, only eighteen of the 142 sheds documented were considered to be historic.




Figure 15: Shed at 24 North Highland Street (000-5414)

In 1900, more than 8,000 cars were on the road nationwide; just fifteen years later the number was well over two million. America's fascination with the automobile made a tremendous impact on the laying of new roads and the siting of resources within a property. In addition, the trend caused the manipulation of traditional styles and forms as the garage struggled to be architecturally compatible and non-intrusive to existing neighborhoods.




Figure 16: Garage at 325 North Garfield Street (000-5477)

By the 1920s, the main dwelling house and the garage were being erected simultaneously. Traditionally, garages of this period mimicked the architectural style and detailing exhibited on the dwelling. This was particularly true in regard to building materials, roof form, and building plan. One illustration of this harmony is seen at 325 North Garfield Street (000-5477). The main dwelling and garage, both erected in 1925-1926, are similar in material and form with gambrel roofs.

Another good example of the architectural style and form of the main dwelling dictating that of the garage can be seen at 803 and 805 North Danville Street (000-5219 and 000-5221). The Bungalow/Craftsman-style influences include the wood frame construction, overhanging eaves, cornerboards, and multi-light wood doors with vertical panels. An overwhelming number of the garages retain their original entry doors, either folding wood and glass double- or triple-leaf doors or paneled roll-up doors.



Figure 17: Garages at 803 and 805 North Danville Street (000-5219 and 000-5221)

Other notable outbuildings include non-historic animal-related structures, carports, gazebos, well houses, barbecue pits, playhouses, and pools. Numerous historically associated outbuildings were noted, including two guest houses and a springhouse.




Figure 18: Dawson-Bailey Springhouse on North Scott Street (000-5060)

Originally associated with the stone Dawson-Bailey House (000-0149), the springhouse (000-5060) on North Scott Street dates from the middle part of the 19th century. The rectangular-shaped springhouse, constructed of brick, was a major source of water during the Civil War for soldiers based at nearby Fort Bennett and Fort Strong. Eventually the springhouse fell into disrepair, and following reconstruction in circa 1939, the structure presented its current hexagonal shape.

THEME: EDUCATION
RESOURCE TYPES: Schools

As similarly noted in Phase I and Phase II of the architectural survey, few properties associated with the education theme have been identified county-wide. During Phase III, only three such resources out of the 776 documented were associated with the Education Theme. Neither of the resources were purpose-built educational facilities, but rather single-family dwellings that had subsequently been altered to function as schools. Although numerous education-related facilities were located within the survey boundaries, the majority of these resources have not yet reached the fifty-year age requirement, and therefore were not included in the reconnaissance survey.

Typical of the single-family residential buildings constructed in Lyon Park after the turn of the 20th century, the building at 903 North Barton Street (000-5163) was constructed in 1905 in the Bungalow/Craftsman style. In 1969, the property was purchased by the present owner, who constructed an educational-related building and a playground on the site. Continuing to be surrounded by single-family dwellings, the property has functioned as the Blue Bird School since 1969 to meet the pre-school educational needs of the neighborhood.

Similarly bungalowoid in form, the former single-family dwellings at 813 North Cleveland Street (000-5128) and 2417 Washington Boulevard (000-5258) were constructed in circa 1915 in Lyon Park. The site contains a 1929 workshop, as documented by historic maps, that has since been converted into a classroom. The building remains largely unaltered, presented as a single-family dwelling rather than the Teresa Home School.



Figure 19: Teresa Home School (000-5128)

THEME: RELIGION

RESOURCE TYPES: Places of Worship

The Phase III reconnaissance survey of Arlington County revealed only three resources related to the Religion Theme within the survey area. The oldest of these buildings, constructed in 1927-1928, houses the Virginia Avenue Christian Church (000-5515). The First Church of the Nazarene (000-5054) and the Arlington Church of Christ (000-5697), both dating from the early 1940s, were constructed in North Highlands and Ashton Heights, respectively. The construction of church buildings in the 1920s and 1940s illustrates the two population spurts occurring in central Arlington County during the World War I and World War II period. Additionally, the population growth prompted the construction of expansive additions, and often the replacement of pre-1920s churches, thereby resulting in a lack of extant historic church buildings in this region of the county.




Figure 20: Virginia Avenue Christian Church (000-5515)

The Virginia Avenue Christian Church, now occupied by Christ Church of Arlington, is located in Lyon Park at 3020 North Pershing Drive. The congregation, one of the newest in the community of Lyon Park, began as a Sunday school group with meetings held at the Lyon Park Community Center. The present building, constructed 1927-1928, was historically the home of the Pershing Drive or Virginia Avenue Christian Church. By 1957, the building was expanded to meet the

flourishing activities of the Virginia Avenue Christian Church, and its growing congregation. However, in the late 1970s, attendance had fallen, and by 1987, there were less than twenty people attending Sunday services. The congregation did not have any funds to maintain the church. Fortunately, Christ Church, located at George Mason University in Fairfax, was looking for a building in which to house its expanding congregation. Thus, in October 1987, the Virginia Avenue Christian Church building was sold.

Home to Christ Church of Arlington, the brick building is Tudor Revival in style with its crenellated corner tower, steeply pitched gables, lancet windows, its limestone coping, and skintled brickwork. The building has a Greek cross plan, augmented by the square tower at the intersection of North Pershing Drive and Virginia Avenue. The semi-circular arched windows are sectioned by shallow buttresses that interrupt the projecting brick stringcourse.

In Ashton Heights, the Arlington Church of Christ at 20 North Irving Street displays many of the architectural elements seen at the Virginia Avenue Christian Church in Lyon Park. Built in 1941, the Arlington Church of Christ is constructed of coursed stone accented by limestone coping and surrounds. The original portion of the building, consisting of a one-story, open nave plan, is dominated by a 1954 addition and crenellated tower, which acts as a hyphen between the main block and the addition.




Figure 21: Arlington Church of Christ (000-5697)

The First Church of the Nazarene, located at 2013 North 21st Street, was erected in 1945 in the North Highlands neighborhood. This small-scale community church is designed in the Colonial Revival style, an architectural trend common for religious structures of the era. The imposing building is located on a slightly raised site, which adds to its prominent structural stature. The verticality of the structure is further accentuated by the wood frame spire rising from the front gable roof of the main block. The brick-faced building has an open nave plan, augmented by a two-story pedimented portico with Tuscan columns and entablature. It is finely detailed with a molded cornice, returns, and semi-circular arched window openings capped by limestone keystones.




Figure 22: First Church of the Nazarene (000-5054)

THEME: SOCIAL

RESOURCE TYPES: Community Center

The Phase III survey of Arlington County documented two properties associated with the Social Theme -- the Lyon Park Community Center (000-5375) and the Women's Club of Ashton Heights (000-5509). Serving as significant components to the development and stability of the communities, both the Lyon Park Community Center and the Women's Club of Ashton Heights were purpose-built resources.



Figure 23: Lyon Park Community Center (000-5375)

The Lyon Park Community Association was formed shortly after the establishment of Lyon Park in 1919. The association first met at the office of Lyon and Fitch, the real estate company responsible for the subdivision of the area (located at the corner of North Pershing Drive and Washington Boulevard). In March 1925, Lyon and Fitch donated a 20,000-square foot site within the center of the community's park for use by the association. In addition, the real estate company provided part of the funding for the construction of the community center at 414 North Fillmore Street. The building was completed in 1925, and continues to serve the Lyon Park Community Association.



Figure 24: Women's Club of Ashton Heights (000-5509)

The Women's Club of Ashton Heights, at 413 North Irving Street in Ashton Heights was constructed between 1924 and 1927 in the Bungalow/Craftsman style. Reading as a single-family dwelling, the modest wood frame clubhouse is set upon a concrete block foundation and has a symmetrical façade detailed with sidelights and a transom. Indicative of the form, the building has a low-pitched hipped roof, and hipped entry porch supported by Tuscan columns.

THEME: COMMERCE/TRADE

RESOURCE TYPES: Specialty Stores; Professional Institutions

As demonstrated in Phase I and Phase II, Arlington County historically was limited in the number of resources associated with the Commerce/Trade theme. Early businesses in the area were generally associated with the farm and agricultural industry. Because agricultural production far exceeded what was consumed in the county, the products were transported to the port cities of Alexandria and Georgetown. Small temporary commercial enterprises, such as retail stores and taverns, were located along the major transportation routes or at small crossroads to assist the local residents. These structures, however, did not survive the rapid growth and construction that occurred during the 20th century. Consequently, only eight historic properties associated with the Commerce/Trade Theme were recorded during the Phase III comprehensive survey of Arlington County.



Figure 25: Commercial Building, 2645-2649 North Pershing Drive (000-5174)

Within each of the planned communities, smaller roads and streets that extended from the major routes into the neighborhoods were adapted for commercial use. This is particularly evident along Washington Boulevard and North Pershing Drive in Lyon Park. The purpose-built commercial buildings are traditionally one to two stories in height, constructed of

brick and often clad with limestone. The larger commercial buildings, like those seen at 2626-2632 and 2645-2649 North Pershing Drive, were divided into smaller, individual stores. Each store had its own entry and storefront window openings for display purposes. The second floors were generally utilized as apartments with a single entry opening inconspicuously set in the end bay of the facades. Dating from between 1915-1929, the brick building at 2645-2649 North Pershing Drive wraps around the commercial intersection in Lyon Park at North Pershing Drive and Washington Boulevard.



Figure 26: Whitey's Restaurant, 2761 Washington Boulevard (000-5172)

Constructed between 1936-1945, Whitey's Restaurant at 2761 Washington Boulevard adjoins the more imposing commercial building at 2645-2649 North Pershing Drive. One of the most recognized buildings in the community for its occupants rather than architectural style or scale, Whitey's Restaurant occupies one of two individual storefronts created from a single brick structure. The projecting storefronts overshadow the applied architectural elements displayed in the limestone cladding, including the fluted pilasters, medallions, Tuscan pilasters, and swags. The central entries are flanked by storefront windows with fixed panes of glass and awnings.

THEME: FUNERARY

RESOURCE TYPES: Cemeteries; Graves and Burials

The number of resources within the Phase III Arlington County survey area associated with the Funerary Theme is limited to a single property: the Columbia Gardens Cemetery (000-5758). This cemetery displays the 20th-century landscape design principles influenced by the rural cemetery movement of the late 19th century.

With the rapid growth of urban centers late in the 19th century, landscape design and city planning began to slowly merge with the mid-century fashion for the "picturesque" work of designers such as Frederick Law Olmsted. The historic relationship of the cemetery and this principle of creating rural landscape design within urban centers is well documented in *Park and Cemetery*, one of the earliest professional journals in the field of landscape architecture. However, by the 1900s, parks and cemeteries began to take on more formal aspects of landscape planning, a school of thought that was being made fashionable by the City Beautiful Movement. With the reintroduction of classical formality early in the 20th century, cemetery landscapes tended to have axial aligned principal avenues that focused on more imposing resources such as churches.



Figure 27: Columbia Gardens Cemetery (000-5758)

The Columbia Gardens Cemetery, maintained by the Alexandria Park Association, dominates the southern portion of the Ashton Heights community. The current boundaries of the non-sectarian cemetery extend along Arlington Boulevard to the south. Although the corporation had more land extending southward, it was relinquished to the county in 1929 when the boulevard was expanded. The western edge of the cemetery is adjacent to the domestic architecture along Oakland Street. The northern boundary fronts Jackson Street, intersecting with Arlington Boulevard.

The Alexandria Park Association was incorporated in 1914 in Huntington, West Virginia, the home of the principal founder Julius Broh. The president of the association was Colonel Robert Dye, the former superintendent of the Arlington National Cemetery. Having won approval from the county board, the association platted the cemetery in 1917. The proposal indicated their intent to "make a place that will be attractive as a park and a credit to the county."³ The "park" initially encompassed nearly thirty-eight adjoining acres, with an option to purchase an additional thirty acres. In November 1917, the board of directors employed a landscape architect from Cleveland, Ohio, a Mr. Jenney, to prepare the design, specifications, and methods of procedure for operating a cemetery.

As one enters through the main gate located on Arlington Boulevard, a park-like view is the first impression. To the right stands the modest one-story office and private dwelling of the managing director. At the head of the bisecting lane is the mausoleum of Admiral George Dewey (1837-1917), which had been moved from Arlington National Cemetery after his body was reinterred in the Washington Cathedral. With an open policy allowing patrons to chose their grave site and style of marker, there is a mixture of historically inspired monuments and modern markers. Unlike memorial parks that began to appear in the 1950s and regulate uniformity, the Columbia Garden Cemetery reflects the changing styles occurring from 1917 to the present day.

³ Rita R. Rothwarf, "Neighborhood History Preservation Study for the Ashton Heights Area of Arlington County, VA," (Archived at the Virginia Room, Arlington County Library, 1987), p. 4.

THEME: SETTLEMENT

RESOURCE TYPES: Village and Town Plans

Planned Communities: Neighborhoods of Arlington County

Claremont

The residential community of Claremont is located at Arlington County's western border with Fairfax County and the City of Alexandria in Neighborhood Service Area F, between Columbia Forest and Fairlington. The boundaries of the neighborhood are somewhat irregular, bounded by South George Mason Drive on the north, Walter Reed Drive on the south, and the Four Mile Run watershed to the east.

The Claremont community takes its name from an estate on the James River, which was patented in 1649, and later improved by Arthur Allen. The area now occupied for the most part by Claremont was obtained on September 19, 1730 by Gabriel Adams as a 790-acre patent from the land agent of Lord Thomas Fairfax, the proprietor of the Northern Neck of Virginia. Adams was a prominent citizen in what is now Fairfax County, serving as a member of the original vestry of Truro Parish. In 1733, Gabriel Adams conveyed his tract to John Mercer of Stafford County. By 1774, George Washington purchased the tract from Mercer's two sons for 892 pounds.

Washington's first documented presence on the site of present-day Claremont is attested by this entry in his diary: "January 27, 1775, went up to Four Mile Run to view the land bought of Mr. Mercer. Looked at part of it and returned home at night." According to his diaries, Washington surveyed his Four Mile Run tract on April 21, 1785 and again on May 5, 1786.

With the eventual subdivision of Arlington County in the 20th century, Claremont became a distinct residential community. Many of the houses were built by Paramount Communities, a development firm owned by Allie S. Freed. Construction of the approximately 260 wood frame Colonial Revival dwellings began in 1946, the last being constructed in 1949. Construction of approximately thirty of the brick dwellings in Claremont were subcontracted by Paramount Communities. The development company employed prominent local architects, such as Alan F. Kamstra, who was also responsible for designing the Buckingham Shopping Center in 1938.

The community of Claremont is platted with winding streets, edged with single-family dwellings set back from the sidewalks. The dwellings tend to be one to two stories in height, constructed of wood frame with either brick cladding or weatherboard. The Claremont Citizen's Association was created in 1948, at the zenith of the neighborhood's development.

During the survey of Arlington County, to date, only four properties have been documented. Located along South Chesterfield Road, the dwellings date from between 1910 and 1930, as

documented by historic maps. When compared to the buildings constructed by the Paramount Communities in the 1940s, the earlier dwellings are traditionally Queen Anne and Bungalow/Craftsman in style and form.

Clarendon

Residential development in the area around Clarendon began in 1897 when Bostonian Robert Treat Paine, Jr., purchased twenty-five acres of land near the intersection of what was then the Falls Church-Georgetown Road (now Wilson Boulevard) and the Washington, Arlington & Falls Church Electric Railway line (today the path of Washington Boulevard). In 1900, Paine had the property platted as "Clarendon," which consisted of four north-south streets and one east-west street. Paine employed Wood, Harmon and Company of Washington, D.C. to advertise and sell the building lots. An advertisement for the new suburb emphasized Clarendon's natural features, its accessibility to Washington, D.C., and the advantages of home ownership in the suburbs.⁴ The area grew so rapidly that by 1910 five additions to Clarendon had been subdivided and developed. With the influx of residents, commercial and public facilities began to appear along the streetcar line and along Wilson Boulevard. Some of these facilities included the Clarendon Elementary School (Matthew F. Maury School) and the Masonic Lodge (3193 Wilson Boulevard) both built in 1910; St. George's Episcopal Church (1911); and Clarendon Citizens' Hall (1921, 3211 Wilson Boulevard) which housed the post office, volunteer fire company, dance hall, gymnasium, meeting room, and library.⁵ This area is recognized as the Clarendon Commercial Historic District (000-0023).

By 1919, Clarendon had been expanded by twenty-odd additions. Its convenience to the electric railway and its burgeoning commercial district attracted many newcomers between 1900 and 1920. In 1920, the Clarendon Citizens Association, which had been aggressively promoting the area since its formation in 1912, applied to the state to incorporate the area as an independent town. After two years of ensuing court battles, the Virginia Supreme Court denied the request stating that Arlington was a "continuous, contiguous and homogenous community which could not have cities or towns incorporated within it."⁶ Despite this defeat, Clarendon continued to grow with new subdivisions developed through the 1920s and into the 1930s. The two most successful of these subdivisions were Lyon Park and Ashton Heights, which retain their character as individual residential communities today.

⁴ Dorothea E. Abbott, "The Roots of Clarendon," *Arlington Historical Magazine* Vol. 8, No. 2 (October 1986), pp. 49-52.

⁵ Arlington County, Historical Affairs and Landmark Review Board, *Historic Resources In the Clarendon Commercial District*, May 1985, pp. 6-7.

⁶ Quoted in *Historic Resources In the Clarendon Commercial District*, p. 7.

Ashton Heights

The area today known as Ashton Heights was originally a portion of "Brookdale," a 425-acre tract of land patented by James Robertson in 1742. After passing into the ownership of the Pearsons and the Chapmans, Brookdale was acquired by Lieutenant Bushrod Washington Hunter in 1851. The Hunter family, which possessed significant land holdings in northern Virginia at the time, is better known for its association with Abingdon Plantation, which once stood on the site of National Airport.⁷

Ashton Heights was first subdivided in 1921 by Ashton C. Jones, who had acquired approximately 61 acres of land in 1919 from Lieutenant Hunter's eldest daughter, Fannie Blow Hunter. The original plat of Ashton Heights was smaller than the present neighborhood, consisting of an area bounded roughly by North Irving Street on the east, North 5th Street on the north, on the west by North Nelson Street, and on the south by the northern edge of Columbia Gardens Cemetery and North 2nd Street. The neighborhood combined two previously platted separate subdivisions, namely Ashton Jones' Addition to Clarendon (the section north of Pershing Drive) and Moore's Fourth Addition to Clarendon (south of Pershing Drive). The street layout of Ashton Heights consisted of a gridiron overlaying the existing Pershing Drive (then Cathcart Avenue), which ran northeast to southwest bisecting the neighborhood. The neighborhood was later expanded on the west to include the area east of North Oakland Street and north of Arlington Boulevard. The northernmost portion of what is today Ashton Heights, north of North 5th Street, began to develop before 1921 as part of Clarendon.⁸

Ashton C. Jones was a native Virginian who was born in 1878 in Lunenburg County into a tobacco farming family. He spent his early adulthood as a furniture salesman in Hampton Roads, but after marrying Margaret Rucker, sister of George Rucker, a successful real estate man in Arlington and Alexandria, moved to northern Virginia and joined his brother-in-law in the real estate business. George Rucker died around 1920 leaving Ashton Jones his share in the business.

By 1925, thirty-four houses had been erected in the expanded Ashton Heights. The houses consisted of mainly wood frame bungalows and vernacular dwelling types. During the early years of its development, a common building practice among Ashton Heights residents was to erect a small shed at the rear of a lot in which the family lived until the main dwelling was finished. These sheds were then converted for utilitarian purposes when the family moved into the completed main dwelling.

⁷ Peter Dickson, "A Short History of Ashton Heights," *Ashton Heights Civic Association Newsletter* (April 1991), pp. 3-4.

⁸ "A Short History of Ashton Heights," pp. 3-4.

Because of its accessibility to Washington, D.C., its desirable suburban lots, and its proximity to the commercial and civic facilities of Clarendon, Ashton Heights grew steadily after its establishment in 1921. In 1924, the Women's Club of Ashton Heights was formed. Ashton Jones donated a lot and helped the fledgling organization acquire a loan to build its club house at 413 North Irving Street (000-5509). Over the years, the Women's Club organized numerous fundraising drives for neighborhood improvements and hosted educational and entertainment programs for the community.⁹

A surge in residential construction between 1933 and 1940 saw the addition of numerous brick Colonial Revival-style buildings built on the neighborhood's remaining lots. Ashton Heights also includes the Buckingham Apartments, a garden apartment complex built between 1937 and 1953 in the southwest corner of the neighborhood. Constructed in phases, Buckingham was designed by pioneering garden city architect Henry Wright. The design applied the pioneering principles of garden city planning which included the use of low-density superblocks, curving streets, the separation of automobiles and pedestrians, shallow building plans, and landscaped common spaces.

Today, Ashton Heights is bounded by Wilson Boulevard and North 10th Street on the north, North Irving Street on the east, Arlington Boulevard on the south, and by North Glebe Road on the west. The neighborhood is dominated by single-family dwellings built prior to 1945. Bungalow/Craftsman and Colonial Revival-style houses dominate the neighborhood. Many properties incorporate driveways and separate freestanding garages. The residential lots vary in size with the standard lot being fifty feet wide. The streets run generally in a grid pattern with North Pershing Drive bisecting the neighborhood. Mature shade trees line many of the streets.

Garden apartments, including the Buckingham Apartments, are also found within Ashton Heights, mostly in the southwest corner of the neighborhood. Mixed commercial establishments line the Glebe Road and Wilson Boulevard perimeters.¹⁰ While the area experienced a downward trend between the 1960s and mid-1970s, property values have steadily increased and the desirability of the neighborhood has continued to grow throughout the 1980s and 1990s. The coming of the Metrorail in the late 1970s has also greatly impacted the neighborhood. Two Metrorail stations are located within two blocks of the neighborhood (Virginia Square and Clarendon), making the area easily accessible to downtown Washington, D.C. The commercial development that surround these stations and lines Wilson Boulevard has also impacted the character of Ashton Heights.

⁹ "History of the Woman's Club of Ashton Heights, Arlington, Virginia, 1924-1976," Pamphlet on file at Arlington Central Library, Virginia Room, Vertical File "Ashton Heights."

¹⁰ Arlington County, *Ashton Heights Neighborhood Conservation Plan*, April 24, 1976.

Lyon Park

Lyon Park was developed by Frank Lyon starting in 1919 as an extension of Clarendon, originally platted in 1900. Frank Lyon was a lawyer and a developer born in Petersburg, Virginia on December 30, 1867. Educated at Richmond College, he began his career as a secretary and stenographer at the newly formed Interstate Commerce Commission (ICC). While working with the ICC, Lyon attended law school at Georgetown University, attaining a Master of Laws degree in 1890. He began practicing law in Alexandria County in 1902. Lyon became active in community issues when he purchased a local newspaper *The Monitor*, through which he advocated the banning of liquor and gambling in Rosslyn. Lyon was ushered into the land development field when he became law partners with Robert Walton Moore who had platted Moore's Addition to Clarendon in 1910. Moore eventually sold his interest in Moore's Addition to Lyon. Lyon's second residential development was a 12.5-acre tract on the southeast side of the Wilson Boulevard known as Lyon's Addition to Clarendon.¹¹

Frank Lyon began the development of Lyon Park in 1919, hiring engineer Walter Sunderman to lay out the streets and lots. The lots were first only twenty feet wide, but were later widened to fifty feet. In 1920, C. Walton Fitch entered into partnership with Lyon and the firm became known as Lyon and Fitch. Their office was located on the northwest corner of the intersection of what is today North Pershing Drive and Washington Boulevard where a filling station now stands. A 1920 advertisement describing the advantages of the new Lyon Park subdivision offered sites with or without trees served by sewer lines and electricity, and with individual electric-powered wells. The subdivision was conveniently connected to Washington by the Washington and Virginia Electric Railway, which bisected the community and extended along what is today Washington Boulevard. The 1920 promotional brochure also advertised the advantages of "pure water...schools, churches, stores...mail by carrier...and cement sidewalks."¹²

¹¹ Ruth P. Rose, "The Role of Frank Lyon and His Associates In the Early Development of Arlington County," *Arlington Historical Magazine* Vol. 5, No. 4 (October 1976), pp. 46-50.

¹² Quoted in Amy Ballard, et al., "Historical Analysis of Lyon Park, Arlington County, Virginia," Unpublished paper, George Washington University, May 5, 1988, p. 4.



Figure 28: Lyon Park, 400 Block of North Edgewood Street

Another selling point emphasized in the promotional literature was the existence of a central community park. Lyon and Fitch set aside approximately three acres of land as a public park when they first laid out the community. The area, today bounded by North Pershing Drive, North Fillmore Street, North 4th Street, and North Garfield Street, contained a natural grove of trees and a large spring. A plan of the park, which accompanied the advertisements, showed proposed meandering walkways, a lake, springhouse, picnic tables, and a community center. While the lake was never realized, the community center was erected in 1925 after Lyon and Fitch donated the property and \$2,000 towards its construction. The Lyon Park Community Association was formed in 1922, and since the construction of the community center, has continuously owned the building and maintained the surrounding.¹³

In the 1920s, building sites in Lyon Park cost between \$350 and \$500, and a minimum of two lots would be sold to any single buyer. Lyon and Fitch built some of the houses, but the majority were

¹³ Dorothea E. Abbott, "The Park in Lyon Park," *Arlington Historical Magazine* Vol. 6, No. 4 (October 1980), pp. 52-53.

constructed by the buyers. A six-room house set on four lots cost about \$9,000. The designs of dwellings erected by private owners were subject to review by the firm's architects.¹⁴ Many deeds for land in Lyon Park included clauses requiring a minimum cost for structures erected on the site and prohibiting the sale of liquor on the property, a reflection of Lyon's concern over the character and morals of the community he was creating. Additionally, like many early-20th-century communities, the deeds also included restrictive covenants prohibiting the sale of the property to non-Caucasians.

Today Lyon Park remains mainly residential, consisting of single-family dwellings with scattered multi-family garden apartments. The streets are mainly perpendicular, laid out in a grid, with intermittent curvilinear streets near the central portion of the neighborhood. Many of the streets are devoid of sidewalks, although most of the lots have driveways.

During the 1920s, a small commercial hub developed at the intersection of Washington Boulevard and North Pershing Drive. Several of the original storefront buildings remain standing today, including the two-story buildings on the northeast and southeast corners (000-5172, 000-5174, 000-5373, 000-5371). The perimeters of the neighborhood have since been intruded upon by commercial development that is concentrated near Arlington Boulevard and North 10th Street. Large garden apartment complexes also occupy the Arlington Boulevard boundary on the east and south. The park and its community center remains intact as a public park and meeting place. One historic church building is located within the boundaries of Lyon Park. This is Christ Church of Arlington (former home of the Virginia Avenue Christian Church, built 1927-1928) at 3020 North Pershing Drive (000-5515). In addition to this historic religious structure and the Lyon Park Community Center, much of Lyon Park's historic fabric remains intact and has been well preserved. Numerous excellent examples of modest Bungalow/Craftsman and Colonial Revival-style dwellings occupy the neighborhood.

¹⁴ Rose, "Frank Lyon," pp. 55-56.

North Highlands

The North Highlands neighborhood occupies the ridge running between Lyon Village and Rosslyn in Neighborhood Service Area E. It is bounded on the north by Spout Run and on the south by Lee Highway. This area was the site of two Civil War forts, Fort Bennett on the east and Fort Strong on the west. It was settled prior to 1785, at which time a single dwelling appeared in the North Highlands neighborhood on a map prepared by Robert Brooks.¹⁵ This house, today known as the Dawson-Bailey House (000-0149), was erected either for Thomas Owsley who patented this area in 1696, or by the successive owner, Colonel George Mason of Gunston Hall who purchased the property in 1767. Mason erected a mill on the north bank of Spout Run where it enters the Potomac River. The property was occupied by tenants until 1835 when it was repossessed by the Bank of the United States. By the 1830s, the mill was inoperative and the bank began selling off the land in small parcels. Many of these parcels were purchased as retreats for wealthy city-dwellers, including the northern portion of Mason's property. William Jewell of the established Jewell family of Georgetown purchased the land in 1848 and constructed a dwelling that now stands in the Parkway neighborhood as a portion of what is today known as the Doubleday Mansion. The husband of one of Jewell's daughters, Thomas Dawson, purchased the property just south of Jewell's in 1859. This property included the original stone house built prior to 1785. Intending to occupy the house year-round, Dawson expanded and remodeled the house in 1859 adding a two-story stone addition to the east side. He renamed the Dawson-Bailey House "Rio Vista" or "River View."¹⁶

The Civil War disrupted the settlement of the area of North Highlands when, immediately following Virginia's secession, the federal government sent troops to occupy the Palisades of Arlington. The 14th Massachusetts Artillery was sent to North Highlands to build a fort to prevent the Confederate army from approaching Washington via Spout Run. Fort Dekalb, renamed Fort Strong in 1863, was completed in 1861 and stood on the western boundary of Dawson's property where the Potomac Towers Apartments now stands. A second fort, Fort Bennett, was built on the eastern edge of the Dawson property as a lookout station for Fort Corcoran (situated on the south side of Lee Highway). Fort Strong served as a hospital and a prisoner-of-war camp throughout the war. In August 1863, President Abraham Lincoln visited several of the Arlington forts presumably including Fort Strong. After the war both forts were decommissioned. Fort Strong was utilized for ordinance storage for four years and then abandoned.¹⁷

The Dawson family occupied "Rio Vista" throughout the war, but when Thomas and his wife died

¹⁵ Bruce Gregory McCoy, ed., *History of North Highlands: A Preliminary Notebook*, November 1983, On file at Arlington County Central Library, Virginia Room, Vertical File, "North Highlands."

¹⁶ McCoy, pp. 2-6.

¹⁷ McCoy, pp. 6-8.

in the 1890s, the property was divided into four tracts and deeded to their daughters. The house continued to be occupied by two of Dawson's daughters who renamed the property "Dawson's Terrace."¹⁸

In the 1870s, the Washington and Ohio Company constructed a rail line from Rosslyn to Bluemont, Virginia. Today, Interstate 66 follows the old railway right-of-way. This route provided both passenger and freight service well into the 20th century.¹⁹

During the late 19th and early 20th centuries, several significant dwellings were erected as the North Highlands area developed into a neighborhood. The presence of an efficient rail transit system between Rosslyn and Georgetown by 1900 accelerated the residential development of North Highlands. Three families owning the major landholdings in the area -- the Lipscombs, the Clarks, and the Mackeys -- all built houses here. In the 1880s, the Lipscombs built "Ruthcomb" later known as "Altha Hall" immediately southwest of Fort Strong along today's North Adams Street. "Fort Strong Villa," built by John Clark and operated as a gambling establishment, stood in the 2600 block of Lee Highway. Crandall Mackey built his home northwest of the ruins of Fort Bennett on North 22nd Street in 1897. Mackey was elected Commonwealth's Attorney in January 1904 and played a pivotal role in banning gambling and liquor in Rosslyn and Jackson City.²⁰ A small residential neighborhood, known as Mackey Hill, developed around the Mackey house. Centered around North 22nd and North Queen streets, the neighborhood contains several sizeable Queen Anne-style houses located on spacious lots (000-0142, 000-0145, 000-0146, 000-5058, 000-0147, 000-5081, 000-5083).

More modest dwellings began to appear on the streets of North Highlands in the late 19th and early 20th centuries. Dawson's daughters, each of whom owned portions of the original estate began selling off lots in North Highlands upon which a number of frame dwellings were built. Several went up along what is now the west side of North Adams Street. Court House Road, then known as Doubleday Road, was also the site of a number of turn-of-the-century dwellings now lost.²¹

During the 1930s and 1940s, the neighborhood experienced continued growth with the construction of several brick duplexes across from Dawson Terrace as well as the Palisades Gardens apartments. Along with these modest dwellings and apartments, a substantial stone dwelling was built at 2223 North Scott Street (000-0396) for Dr. J. Bay Jacobs and his wife Eva. Dr. Jacobs was a prominent obstetrician and gynecologist at Georgetown and Arlington hospitals. Jacobs named his house "Bay-

¹⁸ McCoy, p. 9.

¹⁹ McCoy, p. 9.

²⁰ R. Christopher Goodwin & Associates, Inc. *Atlas of Historic and Cultural Resources In The Arlington Palisades*, July 1992, pp. 15-16.

²¹ McCoy, p. 11.

Eva" after himself and his wife, but the house is commonly referred to as "Jacob's Castle." The stone dwelling, designed to imitate a medieval castle, was constructed by builder W.C. Kremkau and stonemason Frank Segretti in 1938. The house was located on property containing a spring near which Union soldiers camped during the Civil War.²² The spring remains today near the northern terminus of North Scott Street. The spring is sheltered by a 1930s gazebo-like stone structure known as the Dawson-Bailey Springhouse (000-5060).

Since the 1940s, North Highlands has undergone drastic changes spurred by increasing development pressures. Several high-rise apartment buildings were constructed in the 1950s and 1960s, including the Fort Bennett apartments on the former site of the Civil War fort, and Potomac Towers apartments for which Altha Hall and the remains of Fort Strong were demolished. In addition, the construction of Spout Run Parkway and the George Washington Memorial Parkway diminished the size of North Highland. Interstate 66 took over the old railway right-of-way in the 1960s, further isolating the neighborhood from the south side of Lee Highway.²³ Bay-Eva was razed in 1996.

Today, the North Highlands neighborhood is a mix of single-family frame and brick dwellings, recently built town houses, and high-density apartment buildings. The neighborhood's "close-in" location presents challenging development pressures for the community. Many historic buildings have been demolished to make room for higher density residential development. Still, many of North Highland's modest 1920s and 1930s era houses remain, along with the Dawson-Bailey House, now owned by Arlington County and operated as a recreation center.

²² Dorothea E. Abbott, "Jacob's Castle," *The Arlington Historical Magazine* Vol. 9 (October 1991): pp. 44-47.

²³ McCoy, pp. 11-13.

THEME: ARCHITECTURE/COMMUNITY PLANNING

The majority of buildings in the survey area, typically the domestic resources, were constructed for a particular function and often were influenced by the forms, materials, details, or other features associated with the architectural styles currently in vogue. The survey area exhibits vernacular interpretations of the traditionally high-style architectural detailing commonly found in urban communities. As new trends spread from the cities to the suburbs and to the rural communities, styles were modified to accommodate smaller resources and used materials that typically reduced construction costs.

As discussed in Phase II, buildings in a rural context characteristically did not consciously attempt to mimic current fashion, but instead provided shelter using the technology of the period. The 20th-century dwellings of suburban residential neighborhoods, like those of Arlington County, were often constructed to provide densely populated residential housing that was economically affordable while still in fashion. Typically, form took precedent over style and fashion, which often employed the actual structural materials to serve as architectural ornamentation. This is the case with the Bungalow/Craftsman-style dwellings, detailed with exposed rafters, brick and wood supporting posts, and molded concrete block foundations.

The Phase III survey of Arlington County, which experienced its greatest surge of development during the early part of the 20th century, contains eight different styles and forms of buildings. Largely domestic, the buildings' styles range from Queen Anne to the architectural expressions of the Modern Movement, with the Bungalow/Craftsman and Colonial Revival styles dominating. Notably, several styles identified during the Phase I survey were not recorded in Phase II. This includes the Prairie style, Shingle style, Late Victorian and Late-19th- and 20th-century Revivals, and the Federal style. Again, this lack of stylistic diversity increased as the survey area moved northward. Five architectural styles noted during the Phase II survey were not recorded in Phase III – Greek Revival, Italianate, Classical Revival, International, Art Deco, and Italian Renaissance.

Queen Anne Style

The Queen Anne style, whose designs frequently came from pattern books, was favored for everything from rowhouses to sprawling seaside retreats. All were resplendent in patterned shingles, spindles, brackets, and curlicue cutouts; many boasted ample verandahs, turrets, and sleeping porches. During the latter part of the 19th century, the Queen Anne style found an exuberant expression in wood, and frequently incorporated columns and decorative motifs borrowed from our own colonial architecture.

Yet, the traditional architectural detailing of the Queen Anne style was easily diluted with only select embellishments applied. Often, the intricate form commonly associated with the Queen Anne style was the only identifiable element of the fashion. This vernacular interpretation of the style was distinctly prominent in Arlington County, particularly prior to the county's suburban transition in the 20th century.

Twenty-five Queen Anne-style resources were identified in the survey area with all but one being domestic resources. Examples of the style include the houses at 916 North Daniel Street (000-5265), 1717 North 22nd Street (000-5958), 2001 North Uhle Street (000-5069), 2814 Washington Boulevard (000-5214), 900 North Daniel Street (000-5269), 6 North Fenwick Street (000-5404), and 903 North Irving Street (000-5639).

This style was predominately confined to the neighborhoods of North Highland and Lyon Park. The development of North Highlands occurred in the last decades of the 19th century, and thus, the concentration of Queen Anne-style dwellings is not overly surprising. However, the number of Queen Anne-style buildings in Lyon Park is worth noting as the community was not platted until 1919, several years after the fashionable style's zenith had passed. Thus, these buildings, dating primarily from the 1890s through the 1910s, are significant examples of the residential development prior to the establishment of Lyon Park.



Figure 29: House, 916 North Daniel Street (000-5265)

One of the most imposing, although vernacular, examples of the Queen Anne style noted in Lyon Park is the dwelling at 916 North Daniel Street. The building exhibits the most common form documented in Arlington County, a rectangular form augmented by a second-story canted bay with an oversize pedimented gable. The wood frame building is set upon a raised foundation with narrow weatherboard cladding. The façade, measuring two bays wide, has a wrap-around porch supported by Tuscan columns. The building displays a Palladian-like triple window and sidelights, both character-defining elements of the contemporary Colonial Revival style.

Colonial Revival Style

With the turn of the 20th century came a related interest in a variety of period styles, particularly the Colonial Revival style which premiered in the 1880s. As the style spread to the suburbs, it became more conservative in design and scale, and was often applied to modest residences. By the 1940s, the style was widespread.



Figure 30: House, 609 North Edgewood Street (000-5516)

Within the survey area, 172 buildings have features that are largely associated with the Colonial Revival style. Gaining popularity by the 1920s, the Colonial Revival style was the second most dominant architectural style documented during the Phase III efforts, a trend noted in the Phase II survey as well. While larger examples of the style were previously documented in southern Arlington County, more modest single-family residences with Colonial Revival-style detailing were noted during the Phase III survey efforts in the central part of the county. Commonly found features of the style include accentuated main entry doors, symmetrically balanced facades, single and paired double-hung sash windows, and side gable roofs. A good example is the Fitch House, a freestanding wood frame dwelling at 609 North Edgewood Street (000-5516). The building has a side-entry plan with a Tuscan-style portico. Characteristic of the style, the main entry has sidelights, heavily molded surrounds, and cornice returns. The one-story portico has an open pediment with returns supported by a Tuscan entablature and posts. Against the façade, the portico does not have the traditional pilasters, but rather heavy brackets. The dominating side gable roof is

accentuated by the shallow boxed cornice with wide, plain frieze. The symmetry of the plan is balanced by the one-story wings on the side elevations.




Figure 31: House, 224 North Jackson Street (000-5675)

Typical of the style and the period, the Colonial Revival-style detailing lent itself to a variety of building forms. The American Four-square was often detailed with Colonial Revival-style elements, such as the full-width front porch with Tuscan columns, sidelights, paired and triple window openings, and dormers. The dwelling at 224 North Jackson Street (000-5675) exhibits all of these elements, while introducing vertical-paned windows commonly attributed to the Craftsman style.

Similarly, the one-and-a-half-story "Cape Cod" cottages of the 1930s and 1940s exhibit the familiar detailing and form of the Colonial Revival style. This form provided an adequate and affordable housing mode for the massive population of working and middle class residents of Arlington County, while mimicking the fashionable style of the period. A popular form found throughout the survey area, the buildings are typically constructed of brick with side gable roofs and front gable dormers. The examples identified in Arlington County are typically three bays wide, two bays deep, and have a central-passage plan. Detailing includes the flat door surrounds with shallow Tuscan pilasters supporting a slightly projecting entablature, a corbelled brick cornice on the facade, and rectangular 6/6 double-hung wood sash windows with brick sills.

Tudor Revival Style

The Tudor Revival style of the early 20th century was derived primarily from English Renaissance buildings with asymmetrically massed facades that typically featured steeply pitched gables, decorative -- rather than structural -- half-timbering, and long rows of casement windows.

As the third most popular style noted in the survey for the third year, the Tudor Revival style was identified sixty-six times. These buildings, predominantly single-family dwellings, exhibit multi-gabled roofs; prominent brick chimneys typically attached to the facade; and steeply pitched roofs. The typical modest suburban version at 213 North Barton Street (000-5105) has a projecting bay, paired windows, exterior chimney on the façade, and steeply pitched gable ends with raking cornices. Of particular note, the dwelling is constructed of wood frame with aluminum siding, rather than the commonly applied brick cladding and half-timbering seen at 3234 North Pershing Drive (000-5718) and 302 North Lincoln Street (000-5724). The lack of traditional building materials reflects the style's economical adaptation to the lower- to middle-income population of suburban Arlington County. Of the sixty-six Tudor Revival-style buildings documented, twenty-seven are clad with brick, while thirty-seven are constructed of wood frame clad with weatherboard, asbestos, vinyl, or aluminum siding.



Figure 32: House, 213 North Barton Street (000-5105)

Bungalow/Craftsman Style

The most popular style and building form identified in the survey area is the Bungalow/Craftsman, with a total of 473 buildings out of 776 surveyed. These Bungalow/Craftsman-style buildings typically have low-pitched gable roofs, wide unenclosed overhanging eaves, and exposed roof rafter ends, decorative false beams under the eaves, and full-width front porches.




Figure 33: House, 136 North Irving Street (000-5674)

Overwhelmingly, the bungalow forms documented in the survey have traditional Craftsman-style detailing such as exposed rafter ends, paired and triple windows, staggered wood shingles, and inset porches supported by tapered square columns set upon brick or concrete block posts. The modest bungalow dwelling at 405 Edgewood Street (000-5345) displays a rare architectural element, specifically the paired and tripled round brick columns set upon the square brick posts of the porch. Yet, a significant number of Craftsman-style dwellings with irregular, non-bungalow plans were recorded, particularly along North Cleveland Street in Lyon Park. An excellent example of the Craftsman detailing on a more imposing form is the building at 130 North Jackson Street (000-5707).



Figure 34: House, 411 North Cleveland Street (000-5092)




Figure 35: Houses, 1943-1955 North Cleveland Street

Mission/Spanish Colonial Revival Style

Spanish-inspired houses began appearing at the turn of the 20th century in the form of the Mission style, which reflected a loose adaptation of features often found on Spanish Colonial mission buildings. Only two Mission/Spanish Colonial Revival-style buildings were identified, all domestic. Typically asymmetrical in plan, the dwellings are modest in size, generally one-and-a-half to two stories in height. The examples are the dwelling at 214 North Fillmore Street (000-5395) and 314 North Fillmore Street (000-5354) in Lyon Park. Each of the buildings is modest in size with arched openings, inset porches, and stucco finishes.

Other Styles

Single examples of the Classical Revival and Commercial styles were documented during the Phase III survey. The styles are exhibited on purpose-built mercantile buildings along Washington Boulevard and North Pershing Drive, specifically the building at 2645-2649 North Pershing Drive (000-5174) and Whitey's Restaurant (000-5172). Dating from the 1910s through the 1930s, the buildings are vernacular with modest box-like forms and minimal applied detailing promoting the storefront window openings.

Six properties were noted as examples of the Modern Movement, all of them Lustron houses built between 1947 and 1950. While the form of the buildings is not unique, the use of pre-fabricated porcelain enamel tiles is rare. The buildings require a more adequate stylistic interpretation than "other," thus Modern Movement has been applied until a more descriptive designation is defined.

The building types that did not conform to a particular style were designated as "Other." This occurred only twenty-nine times in the survey area and largely included domestic dwellings that were one-and-a-half stories in height. As noted in previous surveys of Arlington County, the most prevalent form was the L-shaped dwelling with a cut-away front porch. Generally without ornamentation, this building type was constructed during the housing boom of the World War I to World War II Period and the New Dominion Period. The lack of detailing allowed for quick inexpensive construction using readily-available materials.

Yet, this trend was not the rule. As seen at 2203 North Rolfe Street (000-5056), the one-story dwelling was constructed sometime between 1920 and 1936. Characteristic of the form, the building has a one-story, wood frame structure with an L-shaped plan, however, the exterior chimney is prominently placed on the main elevation and there is no porch. The unusual form is accented by original paired casement windows with wide surrounds and a semi-circular arched lintel projecting from the roof to mark the main entry opening.




Figure 36: House, 2203 North Rolfe Street (000-5056)

Many of the domestic examples, and several of the commercial buildings, did not conform to any style because the original structure had been severely altered, losing or obscuring the original forms and details.

RESEARCH DESIGN

Objectives

The goal of the multi-phase project was to gather and evaluate information about the historic properties and their resources located within Neighborhood Service Areas D and F, as well as the North Highlands Community of Service Area E in an effort to more fully comprehend and support their contribution to the County's heritage. The project was intended to: 1) synthesize and complete documentation of previously identified historic properties into a computerized database format; 2) collect additional information and survey previously unidentified or unevaluated historic properties and potential historic districts; and 3) heighten public awareness about historic resources in Arlington County to encourage citizen appreciation of their history.

Scope of Work

The project was organized into basic tasks:

- 1) the survey and documentation to the reconnaissance level of approximately 770 historic resources in Neighborhood Service Areas D and F, as well as North Highlands in Service Area E. Phase I included the identification and survey of 761 resources within Neighborhood Service Area H and the Target Areas of Arna Valley, Nauck, and Columbia Heights West. Phase II completed the survey of 1015 resources in Neighborhood Service Areas H and G, Glen Carlyn, and a portion of the Barcroft neighborhood community, all to the 1936 date of construction as based on historic maps and one-site survey; and
- 2) the identification of potential historic districts and individual eligible properties for listing on the Virginia Landmarks Register and the National Register of Historic Places.

Methodology

Approach

E.H.T. Tracerics, Inc. approached this project as a coordinated effort of experienced professional architectural historians working with the Arlington County Department of Community Planning, Housing and Development and the Virginia Department of Historic Resources (VDHR) in an effort to produce a cost effective survey that would meet VDHR's high standards, as well as provide information needed to Arlington County.

This was accomplished by working closely with Arlington County and its representatives to identify important architectural resources; by taking full advantage of the Integrated Preservation Software database (IPS) to document and analyze historic properties; by understanding the history and geography to insure that selected cultural resources accurately illustrate the County's historic context through the best-preserved and least-altered examples as subsumed under VDHR's eighteen historic context themes; by utilizing years of sound survey experience to ensure an efficient effort; by employing a management methodology that is designed to result in an on-time performance; and by maximizing the potential of an experienced staff.

To achieve the desired products, E.H.T. Tracerics, Inc. organized a team with the credentials, skills, and successful experience to do the work. The team was composed of four members: a Project Manager/Senior Architectural Historian, two Architectural Historian/Surveyors, and a Data-Entry Technician. The Project Manager/Senior Architectural Historian managed the administration of the survey project, directed the tasks and was responsible for preparing the Final Survey Report. She also functioned as the primary architectural historian, working with the team to evaluate the resources based on the historic context prepared in Phase I. Additionally, the Senior Architectural Historian was responsible for conducting the work involving the assessment of potential historic districts, including the windshield survey, brief historic overview, and preparation of preliminary recommendations regarding these areas. The Architectural Historian/Surveyors managed the information on previously recorded resources -- synthesizing, consolidating, undertaking data entry, located the properties and resources, and updated records as appropriate. They worked together in the field, surveying and documenting resources that met the survey criteria. The Data-Entry Technician was responsible for the initial data-entry of the survey information into IPS. The documentation was then reviewed and expanded by the Architectural Historian/Surveyors.

Basic to the methodology was the determination of a criteria for selecting properties to be surveyed using VDHR standards, historic themes, and requirements. This was a team effort that allowed on-site decision-making. A system was established to select properties for survey by synthesizing the VDHR standards, the eighteen VDHR historic context themes, the basic historic context outline, and VDHR contractual requirements. Next, a plan was developed for managing the information on the previously recorded properties, for updating records as necessary, and for identifying and surveying 770 new resources at the reconnaissance level.

The recordation of the properties to VDHR standards ensured the successful completion of the contract. Implementing the Survey Design, 776 resources were surveyed to a reconnaissance level. All previously recorded properties were located and information brought up to a standard equal to that employed for the new identified resources.

Each reconnaissance level survey form recorded a single property, including its primary and secondary resources. Each completed form for resources that contained a contributing primary resource included a detailed physical description of that primary resource as well as

a brief description of the secondary resources on the property. It also included a brief evaluation of the property as an entity, placing it in its local historical and architectural context. All forms were accompanied by labeled, black-and-white photographs that document the resource. The photographic documentation included a range of two to five views, with an average of four views of the primary resource and a minimum of one photograph per contributing secondary resource or group of secondary resources if located close together. The photographs sufficiently illustrate the architectural character of the primary resource, with at least one photograph taken at close range. A simple site plan sketch of the property indicating the relationship between primary and secondary resources was completed for each surveyed property. The site plans were prepared neatly in pencil on graph paper. The site plan sketch included the main road and any significant natural features. A copy of the relevant section of the USGS Quadrangle map was submitted with each group of forms.

Representative examples of cultural resources over fifty years old were selected for recordation using our understanding of the history of Arlington County and related architecture. With assistance from the VDHR staff and the Department of Community Planning, Housing and Development of Arlington County, survey priorities were established. Preference was given to those properties within sections of the county identified as the Neighborhood Service Area D, as well as the communities of Barcroft and North Highlands. Efforts were made to identify the best-preserved and least-altered examples of various resource types subsumed under the eighteen VDHR historic themes. Special attention was paid to early outbuildings and structures, significant buildings in poor condition or threatened by imminent destruction, resources related to ethnic minority cultures, pre-1860 resources, including outbuildings and farm structures, previously surveyed properties that warranted updated or additional information, and significant buildings that may be affected by transportation network improvements (i.e. road or railroad construction). All properties with primary resources erected prior to 1936 were surveyed.

To summarize, E.H.T. Tracerics, Inc. approached this project with an understanding of the historic context and development of modern Arlington County, with a sound background in IPS, with a thorough understanding of VDHR's survey requirements, with knowledge of Virginia architecture and its related resources, and with a commitment to preparing a survey that will take advantage of the talents and experience of our staff.

Work Plan

Implementation of the proposed work was based on an incremental process as outlined in the following seven task descriptions.

- TASK 1: Project Organization and Management
- TASK 2: Survey Design (including Initial Public Presentation)
- TASK 3: Survey
- TASK 4: IPS
- TASK 5: Evaluation of Properties
- TASK 6: Architectural Survey Report
- TASK 7: Project Completion

TASK 1: PROJECT ORGANIZATION AND MANAGEMENT

Project organization consisted of the establishment of a work schedule, coordination of the team members and the County staff, establishment of work assignments, arrangement for the necessary materials to undertake the work tasks, and maintenance of the project schedule.

The project manager, largely responsible for organization and management, functioned as liaison between Arlington County, the Department of Historic Resources, and the project team. Activities included regular monitoring of the project's progress, preparation of the monthly progress reports, problem-solving in conjunction with DHR and project staff, and attendance at required progress meetings with the County and DHR representatives.

The project was managed through a system of task-oriented hierarchy. Incremental monitoring was combined with milestone review indicated as "results" for each task listed in the work plan. The monthly progress reports recorded milestone completion for DHR review.

TASK 2: SURVEY DESIGN

Prior to beginning field work, all existing materials relevant to Arlington County contained within the VDHR archives were reviewed. Materials contained within the County's historical collection at the Historical Society, the Library of Congress, the Virginia Room at the Arlington County Library, and archives at other repositories in the county, as well as state and federal archives, were reviewed.

Arlington County Planning staff was consulted regarding any newly proposed development projects that may affect the future of the survey areas' historic resources. Documents, including the local comprehensive plan, Virginia Department of Transportation Six-Year Plan, and public utility plans, were reviewed.

In preparation for field work, the reviewed materials, maps and previous survey routes were studied to determine the best approach for covering as much of the survey area as possible. As in Phases I and II, properties were selected based on the Survey Criteria as stated in the RFP Section III. STATEMENT OF NEED; C. SURVEY CRITERIA. This information was discussed and the potential course of action prepared for the County staff's review and approval. The survey design was revised and up-dated as necessary during the course of the on-site survey and archival efforts.

During this phase, a public meeting was held to explain the Phase III survey effort to interested Arlington County officials, members of local historical associations, residents and property owners. A general presentation introduced the survey team, explained the survey effort and its history, addressed County and DHR preservation goals, and presented the survey design. Attendees were asked to provide information that might aid the effort. The presentation included slides that illustrated the accomplishments of the Phase II survey effort and discussed anticipated Phase III activities, the DHR survey process, and the survey's potential for protecting Arlington County's historic architectural resources.

TASK 3: SURVEY

Upon completion of a survey schedule, the surveyors began the on-site survey work, following assigned routes. All work followed DHR standards and properties selected during the on-site survey met the published Survey Criteria. Selected properties were documented to the reconnaissance level as appropriate, including site plans and photographs of the exterior and interior where appropriate (and possible). Color slides were taken as appropriate throughout the survey effort. The photographs taken on-site were developed as the survey progressed. As the 3-1/2" by 5" black and white photographs were processed, labeling in pencil was conducted. Negative envelopes, negatives and color slides were also labeled to DHR standards. For those properties that were fifty years or older, but not selected for survey, map coding was conducted. All information collected during this task was filed into property file folders.

Concurrent with the on-site survey, archival sources were researched at the local, state and federal level, including primary and secondary sources. The bibliography developed in Phase I, and augmented in Phase II, was expanded to include the additional sources. As information was gathered, it was synthesized with individual property survey files.

TASK 4: IPS

Information collected and recorded during the on-site field survey was entered into the Virginia Department of Historic Resources-Integrated Preservation Software database (VDHR-IPS). Data on each property surveyed was recorded as a single IPS record, as required by the VDHR survey program. At appropriate intervals throughout the project, each IPS property record was reviewed for accuracy and consistency. Upon review of the database and following corrections, frequency reports and tabular reports were generated.

These reports provided organized data for analysis and incorporation into the Architectural Survey Report. Various computer reports were generated for this project including:

- Arlington County Survey: Inventory of All Properties by VDHR ID Number
- Arlington County Survey: Inventory of All Properties by Name

VDHR-IPS was an important component of the survey, and will be a useful planning tool for Arlington County. The information in the database can be updated as needed and used to generate a variety of reports beyond those prepared for this study.

TASK 5: EVALUATION OF PROPERTIES

Reports generated by IPS were analyzed and properties considered potentially eligible as individual landmarks and as historic districts for listing on the National Register were evaluated within the context of the survey database, historic themes, and historic context.

TASK 6: ARCHITECTURAL SURVEY REPORT

On-site and archival findings were assembled and synthesized in preparation for review prior to drafting the final report. One set of VDHR survey file envelopes were labeled in pencil for VDHR; one set of manila file folders were labeled in ink for the County. The appropriate documentation, labeled photographs and negatives, and site plans were placed in the appropriate envelope or file. USGS Quadrangle Maps and County Base Maps were marked to indicate the surveyed properties for both VDHR and the County. All envelopes/files were checked for completion.

The Architectural Survey Report was prepared in conformance with the VDHR Guidelines for survey reports. Historic properties associated with the relevant themes were discussed in the historic context narratives. Illustrations, including photographs, drawings, maps, tables, charts, and other graphics were prepared. The draft document was distributed to the County and VDHR.

TASK 7: PROJECT COMPLETION

All required products were prepared for the County and VDHR. Two copies of the survey data and reports were exported for import into VDHR's master database. Two diskettes containing Arlington County survey data were prepared for submission. Two diskettes holding a copy of the text of the Architectural Survey Report in Word 7.0 were prepared. Two original unbound and ten (10) bound copies of the Architectural Survey Report were prepared. Two sets of hard-copy survey forms, photographs, maps, and other materials were made ready for submission. One set of negatives was prepared for VDHR. All products were submitted to the appropriate body.

At the completion of the survey, a final presentation was made to a selected official body in the County.

Expected Results

As presented in VDHR's Request for Proposal (RFP) and defined in the contract, it was expected that 770 properties would be surveyed to the reconnaissance level. In addition to the reconnaissance level survey, a windshield survey was to be conducted for potential historic districts and appropriate recommendations made to VDHR and Arlington County.

Through the implementation of the survey design, it was anticipated that the survey would provide a comprehensive sampling of architecture and other resources related to the eighteen historic themes established by VDHR. Given the heavy concentration of residential buildings in Arlington County, it was anticipated that the Domestic theme would be the best represented; in addition, it was anticipated that the detached single-family dwelling would be the most prevalent type to be surveyed.

SURVEY FINDINGS

ARLINGTON COUNTY DATABASE HOLDINGS

The survey and documentation of properties in Arlington County was completed to the approved standards of the Virginia Department of Historic Resources. The results of the project survey are as follows:

Seven Hundred, Seventy-six (776) properties were recorded to the Reconnaissance Level. Each Reconnaissance Level Survey Form recorded a single property, including primary and secondary resources.

- Seven Hundred and seventy-six (776) properties were evaluated as historic and fully surveyed to the Reconnaissance level. Each form provides a detailed physical description of the primary resource as well as a brief description of the secondary resources on the property. It includes a brief evaluation of the property, placing it in its local historical and architectural context. Each form is accompanied by labeled, black-and-white photographs that adequately document the property's resources. Adequate photographic documentation includes several views of the primary resource and a minimum of one photograph per historic secondary resource or group of secondary resources if they are located close together. Photographs illustrate the architectural character of the resource, with at least one photograph taken at close range. A simple site plan sketch of the property indicating the relationship between primary and secondary resources is included for each surveyed property. The site plan sketch indicates the main road and any significant natural features such as creeks and rivers. A copy of the relevant section of the county base map is filed with each set of forms.

SUMMARY AND ANALYSIS OF SURVEY FINDINGS

Summary

The VDHR-Integrated Preservation Software System (VDHR-IPS) is a computer system developed by the National Park Service and customized to meet VDHR's computer needs and desires. VDHR-IPS contains an individual database for Arlington County, created as part of the Phase I Architectural Survey project in 1996. Under Phase III, the database contains a total of 776 records, all of which were determined to be historic. Together with the historic properties identified during the first two survey phases of Arlington County, the master database contains approximately 2552 resources.

**ARLINGTON COUNTY SURVEY:
INVENTORY OF ALL PROPERTIES BY VDHR ID NUMBER**

ARLINGTON COUNTY SURVEY: INVENTORY OF ALL PROPERTIES BY ID#

VDHR ID #	PROPERTY NAME	ADDRESS	DATE
000-0117	House, 2115 Quinn Street, North	2115 N. Quinn Street	1913
000-0141	House, 1706 22nd Street, North	1706 N. 22nd Street	1903
000-0142	House, 1710 22nd Street, North	1710 N. 22nd Street	1905-1920
000-0143	House, 1712 22nd Street, North	1712 N. 22nd Street	1915-1930
000-0145	House, 1716 22nd Street, North	1716 N. 22nd Street	1905-1920
000-0146	House, 1720 22nd Street, North	1720 N. 22nd Street	1890-1905
000-0147	House, 1721 22nd Street, North	1721 N. 22nd Street	1900-1915
000-0336	House, 2111 Rolfe Street, North	2111 N. Rolfe Street	1920-1936
000-1217	House, 235 Edgewood Street, North	235 N. Edgewood Street	1915-1929
000-5002	House, 3106 Hill Street, South	3106 S. Hill Street	1936-1942
000-5003	House, 3111 Hill Street, South	3111 S. Hill Street	1936-1942
000-5004	House, 3107 Hill Street, South	3107 S. Hill Street	1936-1942
000-5005	House, 5019 Chesterfield Road, South	5019 S. Chesterfield Road	1915-1930
000-5006	House, 3100 Hill Street, South	3100 S. Hill Street	1936-1942
000-5007	House, 5011 Chesterfield Road, South	5011 S. Chesterfield Road	1910-1925
000-5008	House, 5023 Chesterfield Road, South	5023 S. Chesterfield Road	1920-1936
000-5009	House, 5200 12th Street, South	5200 S. 12th Street	1947-1950
000-5010	House, 5007 Chesterfield Road, South	5007 S. Chesterfield Road	1910-1925
000-5011	House, 1124 Frederick Street, South	1124 S. Frederick Street	1947-1950
000-5012	House, 5201 12th Street, South	5201 S. 12th Street	1947-1950
000-5013	House, 1112 Forest Drive, South	1112 S. Forest Drive	1947-1950
000-5014	House, 1117 Forest Drive, South	1117 S. Forest Drive	1947-1950
000-5015	House, 612 Buchanan Street	612 S. Buchanan Street	1929
000-5016	House, 4702 6th Street, South	4702 S. 6th Street	1920-1936
000-5017	House, 620 Buchanan Street, South	620 S. Buchanan Street	1920-1936
000-5018	House, 4707 6th Street, South	4707 S. 6th Street	1920-1936
000-5019	House, 4604 4th Street, South	4604 S. 4th Street	1928
000-5020	House, 634 Buchanan Street, South	634 S. Buchanan Street	1920-1936
000-5021	House, 4615 4th Street, South	4615 S. 4th Street	1920-1936
000-5022	House, 4616 4th Street, South	4616 S. 4th Street	1920-1936
000-5023	House, 4659 4th Street, South	4659 S. 4th Street	1920-1936
000-5024	House, 4639 4th Street, South	4639 S. 4th Street	1920-1936
000-5025	House, 319 Abingdon Street, South	319 S. Abingdon Street	1920-1936
000-5026	House, 4647 3rd Street, South	4647 S. 3rd Street	1947-1950
000-5027	House, 4622 3rd Street, South	4622 S. 3rd Street	1920-1936
000-5028	House, 4666 Arlington Boulevard	4666 Arlington Boulevard	1920-1936
	House, 4666 Route 50	4666 Route 50	
000-5029	House, 4615 3rd Street, South	4615 S. 3rd Street	1920-1936
000-5030	House, 1922 Cleveland Street, North	1922 N. Cleveland Street	1920-1936
000-5031	House, 1918 Cleveland Street, North	1918 N. Cleveland Street	1920-1936
000-5032	House, 1951 Cleveland Street, North	1951 N. Cleveland Street	1920-1936
000-5033	House, 1943 Cleveland Street, North	1943 N. Cleveland Street	1928
000-5034	House, 1930 Cleveland Street, North	1930 N. Cleveland Street	1920-1936
000-5035	House, 1947 Cleveland Street, North	1947 N. Cleveland Street	1920-1936
000-5036	House, 1936 Cleveland Street, North	1936 N. Cleveland Street	1920-1936
000-5037	House, 1926 Cleveland Street, North	1926 N. Cleveland Street	1920-1936
000-5038	House, 1931 Wayne Street, North	1931 N. Wayne Street	1920-1936
000-5039	House, 1932 Cleveland Street, North	1932 N. Cleveland Street	1923
000-5040	House, 1921 Wayne Street, North	1921 N. Wayne Street	1924
000-5041	House, 1955 Cleveland Street, North	1955 N. Cleveland Street	1920-1936

ARLINGTON COUNTY SURVEY: INVENTORY OF ALL PROPERTIES BY ID#

VDHR ID #	PROPERTY NAME	ADDRESS	DATE
000-5042	House, 1916 Wayne Street, North	1916 N. Wayne Street	1920-1936
000-5043	House, 2024 Cleveland Street, North	2024 N. Cleveland Street	1920-1936
000-5044	House, 2122 20th Street, North	2122 N. 20th Street	1920-1936
000-5045	House, 2034 Cleveland Street, North	2034 N. Cleveland Street	1920-1936
000-5046	House, 1917 Vance Street, North	1917 N. Vance Street	1920-1936
000-5047	House, 1904 Adams Street, North World Voice Inc.	1904 N. Adams Street	1920-1936
000-5048	House, 2000 Vance Street, North	2000 N. Vance Street	1920-1936
000-5049	House, 1929 Wayne Street, North	1929 N. Wayne Street	1920-1936
000-5050	House, 2201 20th Street, North	2201 N. 20th Street	1920-1936
000-5051	House, 1925 Wayne Street, North	1925 N. Wayne Street	1920-1936
000-5052	House, 2005 Uhle Street, North	2005 N. Uhle Street	1915-1930
000-5053	Apartment Building, 1915 Wayne Street, North	1915 N. Wayne Street	1910-1925
000-5054	First Church of the Nazarene	2013 N. 21st Street	1945
000-5055	House, 1911 Wayne Street, North	1911 N. Wayne Street	1920-1936
000-5057	House, 1918 Vance Street, North	1918 N. Vance Street	1920-1936
000-5058	House, 1717 22nd Street, North	1717 N. 22nd Street	1905-1920
000-5059	House, 2118 20th Street, North	2118 N. 20th Street	1920-1936
000-5060	Dawson-Bailey Springhouse	County Park-east side N. Scott Street	1938 ca
000-5061	House, 1922 Veitch Street, North	1922 N. Veitch Street	1923
000-5062	House, 1719 21st Street, North	1719 N. 21st Street	1900-1915
000-5063	House, 1925 Vance Street, North	1925 N. Vance Street	1920-1936
000-5064	House, 315 Barton Street, North	315 N. Barton Street	1920-1936
000-5065	House, 2205 20th Street, North	2205 N. 20th Street	1920-1936
000-5066	House, 2401 3rd Street, North	2401 N. 3rd Street	1920-1936
000-5067	House, 2203 20th Street, North	2203 N. 20th Street	1920-1936
000-5068	House, 251 Barton Street, North	251 N. Barton Street	1920-1936
000-5069	House, 2001 Uhle Street, North	2001 N. Uhle Street	1900-1915
000-5070	House, 243 Barton Street, North	243 N. Barton Street	1920-1936
000-5071	House, 2114 20th Street, North	2114 N. 20th Street	1915-1930
000-5072	House, 231 Barton Street, North	231 N. Barton Street	1920-1936
000-5073	House, 2111 Uhle Street, North	2111 N. Uhle Street	1915-1930
000-5074	House, 221 Barton Street, North	221 N. Barton Street	1932
000-5075	House, 2501 4th Street, North	2501 N. 4th Street	1920-1936
000-5076	House, 209 Barton Street, North	209 N. Barton Street	1920-1936
000-5078	House, 210 Barton Street, North	210 N. Barton Street	1920-1936
000-5080	House, 250 Barton Street, North	250 N. Barton Street	1920-1936
000-5081	House, 1702 22nd Street, North	1702 N. 22nd Street	1900-1915
000-5082	House, 258 Barton Street, North	258 N. Barton Street	1920-1936
000-5083	House, 1711 21st Road, North	1711 N. 21st Road	1895-1910
000-5084	House, 314 Barton Street, North	314 N. Barton Street	1920-1936
000-5085	House, 1715 21st Street, North	1715 N. 21st Street	1900-1915
000-5086	House, 400 Barton Street, North	400 N. Barton Street	1920-1922
000-5087	House, 307 Barton Street, North	307 N. Barton Street	1920-1936
000-5088	House, 318 Barton Street, North	318 N. Barton Street	1920-1936
000-5089	House, 2409 3rd Street, North	2409 N. 3rd Street	1920-1936
000-5090	House, 423 Cleveland Street, North	423 N. Cleveland Street	1915-1930
000-5091	House, 2408 4th Street, North	2408 N. 4th Street	1920-1936
000-5092	House, 411 Cleveland Street, North	411 N. Cleveland Street	1915-1930
000-5093	House, 261 Barton Street, North	261 N. Barton Street	1905-1915
000-5094	House, 402 Cleveland Street, North	402 N. Cleveland Street	1915-1930

ARLINGTON COUNTY SURVEY: INVENTORY OF ALL PROPERTIES BY ID#

VDHR ID #	PROPERTY NAME	ADDRESS	DATE
000-5095	House, 247 Barton Street, North	247 N. Barton Street	1929-1930
000-5096	House, 315 Bryan Street, North	315 N. Bryan Street	1924
000-5097	House, 235 Barton Street, North	235 N. Barton Street	1911
000-5098	House, 422 Cleveland Street, North	422 N. Cleveland Street	1915-1930
000-5099	House, 229 Barton Street, North	229 N. Barton Street	1920-1936
000-5100	House, 407 Bryan Street, North	407 N. Bryan Street	1915-1930
000-5101	House, 225 Barton Street, North	225 N. Barton Street	1920-1936
000-5102	House, 301 Bryan Street, North	301 N. Bryan Street	1915-1930
000-5103	House, 217 Barton Street, North	217 N. Barton Street	1920-1936
000-5104	House, 255 Bryan Street, North	255 N. Bryan Street	1920-1936
000-5105	House, 213 Barton Street, North	213 N. Barton Street	1925
000-5106	House, 2515 Pershing Drive, North	2515 N. Pershing Drive	1920-1936
000-5107	House, 205 Barton Street, North	205 N. Barton Street	1920
000-5108	House, 703 Barton Street, North	703 N. Barton Street	1915-1930
000-5109	House, 201 Barton Street, North	201 N. Barton Street	1920-1936
000-5110	House, 927 Barton Street, North	927 N. Barton Street	1920-1936
000-5111	House, 216 Barton Street, North	216 N. Barton Street	1915-1926
000-5112	House, 827 Barton Street, North	827 N. Barton Street	1920-1936
000-5113	House, 246 Barton Street, North	246 N. Barton Street	1920-1936
000-5114	House, 811 Barton Street, North	811 N. Barton Street	1925
000-5115	House, 254 Barton Street, North	254 N. Barton Street	1915-1930
000-5116	House, 801 Barton Street, North	801 N. Barton Street	1920-1936
000-5117	House, 262 Barton Street, North	262 N. Barton Street	1915-1930
000-5118	House, 724 Barton Street, North	724 N. Barton Street	1910-1925
000-5119	House, 310 Barton Street, North	310 N. Barton Street	1920-1936
000-5120	House, 800 Barton Street, North	800 N. Barton Street	1920-1936
000-5121	House, 2505 4th Street, North	2505 N. 4th Street	1920-1936
000-5122	House, 808 Barton Street, North	808 N. Barton Street	1915-1929
000-5123	House, 2504 4th Street, North	2504 N. 4th Street	1920-1936
000-5124	House, 923 Cleveland Street, North	923 N. Cleveland Street	1915-1929
000-5125	House, 2502 4th Street, North	2502 N. 4th Street	1920-1936
000-5126	House, 2513 9th Street, North	2513 N. 9th Street	1929-1935
000-5127	House, 427 Cleveland Street, North	427 N. Cleveland Street	1915-1930
000-5128	House, 813 Cleveland Street, North Teresa Home School	813 N. Cleveland Street	1915-1929
000-5129	House, 419 Cleveland Street, North	419 N. Cleveland Street	1915-1930
000-5130	House, 803 Cleveland Street, North	803 N. Cleveland Street	1927
000-5131	House, 415 Cleveland Street, North	415 N. Cleveland Street	1915-1930
000-5132	House, 712 Cleveland Street, North	712 N. Cleveland Street	1915-1930
000-5133	House, 405 Cleveland Street, North	405 N. Cleveland Street	1920-1936
000-5134	House, 800 Cleveland Street, North	800 N. Cleveland Street	1915-1930
000-5135	House, 401 Cleveland Street, North	401 N. Cleveland Street	1936
000-5136	House, 2603 9th Street, North	2603 N. 9th Street	1920-1936
000-5137	House, 406 Cleveland Street, North	406 N. Cleveland Street	1915-1930
000-5138	House, 912 Cleveland Street, North	912 N. Cleveland Street	1910-1925
000-5139	House, 412 Cleveland Street, North	412 N. Cleveland Street	1915-1930
000-5140	House, 926 Cleveland Street, North	926 N. Cleveland Street	1920-1936
000-5141	House, 416 Cleveland Street, North	416 N. Cleveland Street	1915-1930
000-5142	House, 938 Cleveland Street, North	938 N. Cleveland Street	1920-1936
000-5143	House, 400 Bryan Street, North	400 N. Bryan Street	1915-1930
000-5144	House, 727 Cleveland Street, North	727 N. Cleveland Street	1920-1936
000-5145	House, 320 Bryan Street, North	320 N. Bryan Street	1924
000-5146	House, 709 Cleveland Street, North	709 N. Cleveland Street	1920-1936
000-5147	House, 307 Bryan Street, North	307 N. Bryan Street	1915-1930

ARLINGTON COUNTY SURVEY: INVENTORY OF ALL PROPERTIES BY ID#

VDHR ID #	PROPERTY NAME	ADDRESS	DATE
000-5148	House, 2662 Pershing Drive, North	2662 N. Pershing Drive	1920-1936
000-5149	House, 263 Bryan Street, North	263 N. Bryan Street	1920-1936
000-5150	House, 817 Danville Street, North	817 N. Danville Street	1920-1936
000-5151	House, 259 Bryan Street, North	259 N. Bryan Street	1915-1930
000-5152	House, 925 Danville Street, North	925 N. Danville Street	1920-1936
000-5153	House, 2533 3rd Street, North	2533 N. 3rd Street	1915-1930
000-5154	House, 939 Danville Street, North	939 N. Danville Street	1920-1936
000-5155	House, 2511 Pershing Drive, North	2511 Pershing Drive	1920-1936
000-5156	House, 907 Daniel Street, North	907 N. Daniel Street	1915-1929
000-5157	House, 2507 Pershing Drive, North	2507 Pershing Drive	1921-1933
000-5158	House, 716 Danville Street, North	716 N. Danville Street	1915-1929
000-5159	House, 907 Barton Street, North	907 N. Barton Street	1915-1930
000-5160	House, 730 Danville Street, North	730 N. Danville Street	1926
000-5161	House, 914 Barton Street, North	914 N. Barton Street	1915-1930
000-5162	House, 804 Danville Street, North	804 N. Danville Street	1915-1929
000-5163	House, 903 Barton Street, North Blue Bird School	903 N. Barton Street	1905
000-5164	House, 902 Danville Street, North	902 N. Danville Street	1915-1929
000-5165	House, 823 Barton Street, North	823 N. Barton Street	1915-1930
000-5166	House, 914 Daniel Street, North	914 N. Daniel Street	1931
000-5167	House, 819 Barton Street, North	819 N. Barton Street	1915-1930
000-5168	House, 802 Daniel Street, North	802 N. Daniel Street	1915-1929
000-5169	House, 805 Barton Street, North	805 N. Barton Street	1915-1930
000-5170	House, 712 Daniel Street, North	712 N. Daniel Street	1915-1929
000-5171	House, 803 Barton Street, North	803 N. Barton Street	1915-1930
000-5172	Whitey's Restaurant	2761 Washington Boulevard 701 N. Daniel Street	1936-1945
000-5173	House, 719 Barton Street, North	719 N. Barton Street	1915
000-5174	Commercial Building, 2645-2649 Pershing Drive, North Consignments Unlimited Corner Cupboard Antiques and Gifts Second Childhood Resale	2645 North Pershing Drive	1915-1929
000-5175	House, 712 Barton Street, North	712 N. Barton Street	1915-1930
000-5176	House, 717 Daniel Street, North	717 N. Daniel Street	1915-1929
000-5177	House, 730 Barton Street, North	730 N. Barton Street	1915-1930
000-5178	House, 801 Daniel Street, North	801 N. Daniel Street	1915-1929
000-5179	House, 804 Barton Street, North	804 N. Barton Street	1915-1930
000-5180	House, 811 Daniel Street, North	811 N. Daniel Street	1915-1929
000-5181	House, 806 Barton Street, North	806 N. Barton Street	1915-1930
000-5182	House, 2799 Washington Boulevard	2799 Washington Boulevard	1929-1936
000-5183	House, 919 Cleveland Street, North	919 N. Cleveland Street	1920-1936
000-5184	House, 2797 Washington Boulevard	2797 Washington Boulevard	1929-1936
000-5185	House, 917 Cleveland Street, North	917 N. Cleveland Street	1920-1936
000-5186	House, 905 Edgewood Street, North	905 N. Edgewood Street	1929-1936
000-5187	House, 2507 9th Street, North	2507 N. 9th Street	1919-1929
000-5188	House, 909 Edgewood Street, North	909 N. Edgewood Street	1929-1936
000-5189	Apartment Building, 819 Cleveland Street, North	819 N. Cleveland Street	1915-1930
000-5190	House, 919 Edgewood Street, North	919 N. Edgewood Street	1921-1933
000-5191	House, 805 Cleveland Street, North	805 N. Cleveland Street	1927
000-5192	House, 923 Edgewood Street, North	923 N. Edgewood Street	1915-1929
000-5193	House, 801 Cleveland Street, North	801 N. Cleveland Street	1935
000-5194	House, 931 Edgewood Street, North	931 N. Edgewood Street	1929-1936

ARLINGTON COUNTY SURVEY: INVENTORY OF ALL PROPERTIES BY ID#

VDHR ID #	PROPERTY NAME	ADDRESS	DATE
000-5195	House, 716 Cleveland Street, North	716 N. Cleveland Street	1920-1936
000-5196	House, 810 Daniel Street, North	810 N. Daniel Street	1900-1915
000-5197	House, 724 Cleveland Street, North	724 N. Cleveland Street	1915-1930
000-5198	House, 705 Daniel Street, North	705 N. Daniel Street	1929-1936
000-5199	House, 816 Cleveland Street, North	816 N. Cleveland Street	1915-1929
000-5200	House, 711 Daniel Street, North	711 N. Daniel Street	1929-1936
000-5201	House, 2602 9th Street, North	2602 N. 9th Street	1915-1929
000-5202	House, 807 Daniel Street, North	807 N. Daniel Street	1929-1936
000-5203	House, 904 Cleveland Street, North	904 N. Cleveland Street	1915-1929
000-5204	Hershey Bungalow	815 N. Daniel Street	1925
000-5205	House, 908 Cleveland Street, North	908 N. Cleveland Street	1920-1936
000-5206	House, 901 Edgewood Street, North	901 N. Edgewood Street	1929-1936
000-5207	House, 922 Cleveland Street, North	922 N. Cleveland Street	1920-1936
000-5208	House, 913 Edgewood Street, North	913 N. Edgewood Street	1915-1929
000-5209	House, 930 Cleveland Street, North	930 N. Cleveland Street	1915-1929
000-5210	House, 927 Edgewood Street, North	927 N. Edgewood Street	1915-1929
000-5211	House, 934 Cleveland Street, North	934 N. Cleveland Street	1915-1929
000-5212	House, 937 Daniel Street, North	937 N. Daniel Street	1915-1929
000-5213	House, 723 Cleveland Street, North	723 N. Cleveland Street	1935
000-5214	House, 2814 Washington Boulevard Bowman Chiropractic Center	2814 Washington Boulevard	1900-1915
000-5215	House, 713 Cleveland Street, North	713 N. Cleveland Street	1905-1920
000-5216	House, 2790 Washington Boulevard	2790 Washington Boulevard	1915-1929
000-5217	House, 733 Danville Street, North	733 N. Danville Street	1915-1929
000-5218	House, 705 Fillmore Street, North	705 N. Fillmore Street	1929-1936
000-5219	House, 803 Danville Street, North	803 N. Danville Street	1915-1929
000-5220	House, 815 Fillmore Street, North	815 N. Fillmore Street	1915-1929
000-5221	House, 805 Danville Street, North	805 N. Danville Street	1915-1929
000-5222	House, 302 Bryan Street, North	302 N. Bryan Street	1915-1929
000-5223	House, 825 Danville Street, North	825 N. Danville Street	1905-1920
000-5224	House, 244 Bryan Street, North	244 N. Bryan Street	1920-1936
000-5225	House, 917 Danville Street, North	917 N. Danville Street	1915-1929
000-5226	House, 928 Edgewood Street, North	928 N. Edgewood Street	1915-1929
000-5227	House, 937 Danville Street, North	937 N. Danville Street	1915-1929
000-5228	House, 2818 Washington Boulevard	2818 Washington Boulevard	1921-1929
000-5229	House, 933 Daniel Street, North	933 N. Daniel Street	1920-1936
000-5230	House, 2804 Washington Boulevard	2804 Washington Boulevard	1930
000-5231	House, 923 Daniel Street, North	923 N. Daniel Street	1915-1929
000-5232	House, 2805 7th Street, North	2805 N. 7th Street	1905-1920
000-5233	House, 901 Daniel Street, North	901 N. Daniel Street	1915-1929
000-5234	House, 713 Fillmore Street, North	713 N. Fillmore Street	1915-1929
000-5235	House, 2612 Pershing Drive, North	2612 N. Pershing Drive	1921-1929
000-5236	House, 807 Fillmore Street, North	807 N. Fillmore Street	1921
000-5237	House, 726 Danville Street, North	726 N. Danville Street	1915-1929
000-5238	House, 819 Fillmore Street, North	819 N. Fillmore Street	1905-1920
000-5239	House, 736 Danville Street, North	736 N. Danville Street	1915-1929
000-5240	House, 256 Bryan Street, North	256 N. Bryan Street	1920-1936
000-5241	House, 800 Danville Street, North	800 N. Danville Street	1915-1929
000-5242	House, 240 Bryan Street, North	240 N. Bryan Street	1920-1936
000-5243	House, 808 Danville Street, North	808 N. Danville Street	1915-1929
000-5244	House, 237 Bryan Street, North	237 N. Bryan Street	1926-1927
000-5245	House, 818 Danville Street, North	818 N. Danville Street	1915-1929
000-5246	House, 2500 Washington Boulevard	2500 Washington Boulevard	1920-1936
000-5247	House, 910 Danville Street, North	910 N. Danville Street	1915-1929

ARLINGTON COUNTY SURVEY: INVENTORY OF ALL PROPERTIES BY ID#

VDHR ID #	PROPERTY NAME	ADDRESS	DATE
000-5248	House, 2508 Washington Boulevard	2508 Washington Boulevard	1920-1936
000-5249	House, 914 Danville Street, North	914 N. Danville Street	1915-1929
000-5250	House, 109 Brookside Street, North	109 N. Brookside Street	1929-1936
000-5251	House, 922 Danville Street, North	922 N. Danville Street	1915-1929
000-5252	House, 2515 2nd Road, North	2515 N. 2nd Road	1920-1936
000-5253	House, 930 Danville Street, North	930 N. Danville Street	1915-1929
000-5254	House, 252 Bryan Street, North	252 N. Bryan Street	1920-1936
000-5255	House, 938 Danville Street, North	938 N. Danville Street	1915-1929
000-5256	House, 312-314 Bryan Street, North	312 N. Bryan Street	1915-1929
000-5257	House, 938 Daniel Street, North	938 N. Daniel Street	1915-1929
000-5258	House, 2417 Washington Boulevard Jan's Gingerbread Daycare	2417 Washington Boulevard	1913
000-5259	House, 930 Daniel Street, North	930 N. Daniel Street	1915-1929
000-5260	House, 2426 Washington Boulevard	2426 Washington Boulevard	1920-1936
000-5261	House, 928 Daniel Street, North	928 N. Daniel Street	1900-1915
000-5262	House, 2422 Washington Boulevard	2422 Washington Boulevard	1920-1936
000-5263	House, 922 Daniel Street, North	922 N. Daniel Street	1900-1915
000-5264	House, 2418 Washington Boulevard	2418 Washington Boulevard	1920-1936
000-5265	House, 916 Daniel Street, North	916 N. Daniel Street	1911
000-5266	House, 2504 Washington Boulevard	2504 Washington Boulevard	1920-1936
000-5267	House, 908 Daniel Street, North	908 N. Daniel Street	1920 ca
000-5268	House, 2526 Washington Boulevard	2526 Washington Boulevard	1920-1936
000-5269	House, 900 Daniel Street, North	900 N. Daniel Street	1911
000-5270	House, 126 Brookside Drive, North	126 N. Brookside Drive	1920-1936
000-5271	House, 213 Cleveland Street, North	213 N. Cleveland Street	1920-1936
000-5272	House, 2550 Washington Boulevard	2550 Washington Boulevard	1920-1936
000-5273	House, 209 Cleveland Street, North	209 N. Cleveland Street	1920-1936
000-5274	House, 2503 2nd Street, North	2503 N. 2nd Street	1925
000-5275	House, 113/115 Cleveland Street, North	113/ N. Cleveland Street	1920-1936
000-5276	House, 2502 2nd Road, North	2502 N. 2nd Road	1920-1935
000-5277	House, 117 Cleveland Street, North	117 N. Cleveland Street	1920-1936
000-5278	House, 2500 2nd Road, North	2500 N. 2nd Road	1920-1935
000-5279	House, 103 Cleveland Street, North	103 N. Cleveland Street	1920-1936
000-5280	House, 217 Cleveland Street, North	217 N. Cleveland Street	1920-1936
000-5281	House, 109 Edgewood Street, North	109 N. Edgewood Street	1920-1936
000-5282	House, 205 Cleveland Street, North	205 N. Cleveland Street	1920-1936
000-5283	House, 2807 1st Road, North	2807 N. 1st Road	1920-1936
000-5284	House, 111 Cleveland Street, North	111 N. Cleveland Street	1920-1936
000-5285	House, 232 Cleveland Street, North	232 N. Cleveland Street	1929-1936
000-5286	House, 107 Cleveland Street, North	107 N. Cleveland Street	1920
000-5287	House, 2602 Washington Boulevard	2602 Washington Boulevard	1929-1936
000-5288	House, 2817 1st Road, North	2817 N. 1st Road	1920-1936
000-5289	House, 2600 3rd Street, North	2600 N. 3rd Street	1929-1936
000-5290	House, 2825 1st Road, North	2825 N. 1st Road	1918
000-5291	House, 2604 3rd Street, North	2604 N. 3rd Street	1920-1936
000-5292	House, 2512 2nd Road, North	2512 N. 2nd Road	1920-1936
000-5293	House, 2608 3rd Street, North	2608 N. 3rd Street	1920-1936
000-5294	House, 218 Cleveland Street, North	218 N. Cleveland Street	1920-1936
000-5295	House, 2612 3rd Street, North	2612 N. 3rd Street	1928
000-5296	House, 122 Cleveland Street, North	122 N. Cleveland Street	1920-1936
000-5297	House, 2616 3rd Street, North	2616 N. 3rd Street	1920-1936
000-5298	House, 114 Cleveland Street, North	114 N. Cleveland Street	1920-1936
000-5299	House, 2609 3rd Street, North	2609 N. 3rd Street	1920-1936

ARLINGTON COUNTY SURVEY: INVENTORY OF ALL PROPERTIES BY ID#

VDHR ID #	PROPERTY NAME	ADDRESS	DATE
000-5300	House, 2802 1st Road, North	2802 N. 1st Road	1920-1936
000-5301	House, 2613 2nd Road, North	2613 N. 2nd Road	1920-1936
000-5302	House, 2806 1st Road, North	2806 N. 1st Road	1920-1936
000-5303	House, 231 Edgewood Street, North	231 N. Edgewood Street	1915-1929
000-5304	House, 2808 1st Road, North	2808 N. 1st Road	1920-1936
000-5305	House, 227 Edgewood Street, North	227 N. Edgewood Street	1929-1936
000-5306	House, 2812 1st Road, North	2812 N. 1st Road	1920-1936
000-5307	House, 2621 2nd Road, North	2621 N. 2nd Road	1915-1929
000-5308	House, 2629 Washington Boulevard	2629 Washington Boulevard	1920-1936
000-5309	House, 2617 2nd Road, North	2617 N. 2nd Road	1920
000-5310	House, 118 Edgewood Street, North	118 N. Edgewood Street	1920-1936
000-5311	House, 2616 2nd Road, North	2616 N. 2nd Road	1920-1936
000-5312	House, 130 Edgewood Street, North	130 N. Edgewood Street	1920-1936
000-5313	House, 2612 2nd Road, North	2612 N. 2nd Road	1920-1936
000-5314	House, 135 Edgewood Street, North	135 N. Edgewood Street	1920-1936
000-5315	House, 2600 2nd Road, North	2600 N. 2nd Road	1920-1936
000-5316	House, 201 Edgewood *Street, North	201 N. Edgewood Street	1920-1936
000-5317	House, 114 Edgewood Street, North	114 N. Edgewood Street	1920-1936
000-5318	House, 209 Edgewood Street, North	209 N. Edgewood Street	1920-1936
000-5319	House, 122 Edgewood Street, North	122 N. Edgewood Street	1920-1936
000-5320	House, 2803 2nd Road, North	2803 N. 2nd Road	1915-1929
000-5321	House, 127 Edgewood Street, North	127 N. Edgewood Street	1920-1936
000-5322	House, 232 Edgewood Street, North	232 N. Edgewood Street	1925
000-5323	House, 131 Edgewood Street, North	131 N. Edgewood Street	1920-1936
000-5324	House, 305 Edgewood Street, North	305 N. Edgewood Street	1929-1936
000-5325	House, 202 Edgewood Street, North	202 N. Edgewood Street	1923
000-5326	House, 317 Edgewood Street, North	317 N. Edgewood Street	1929-1936
000-5327	House, 2508 2nd Road, North	2508 N. 2nd Road	1920-1936
000-5328	House, 409 Edgewood Street, North	409 N. Edgewood Street	1915-1929
000-5329	House, 213 Edgewood Street, North	213 N. Edgewood Street	1938
000-5330	House, 417 Edgewood Street, North	417 N. Edgewood Street	1915-1929
000-5331	House, 2809 2nd Road, North	2809 N. 2nd Road	1915-1929
000-5332	Apartment Building, 2730 Pershing Drive, North	2730 N. Pershing Drive	1915-1929
000-5333	House, 224 Edgewood Street, North	224 N. Edgewood Street	1929-1936
000-5334	House, 411 Fillmore Street, North	411 N. Fillmore Street	1915-1929
000-5335	House, 228 Edgewood Street, North	228 N. Edgewood Street	1915-1929
000-5336	House, 403 Fillmore Street, North	403 N. Fillmore Street	1922
000-5337	House, 236 Edgewood Street, North	236 N. Edgewood Street	1915-1929
000-5338	House, 408 Edgewood *Street, North	408 N. Edgewood Street	1915-1929
000-5339	House, 301 Edgewood Street, North	301 N. Edgewood Street	1929-1936
000-5340	House, 414 Edgewood Street, North	414 N. Edgewood Street	1915-1929
000-5341	House, 311 Edgewood Street, North	311 N. Edgewood Street	1929-1936
000-5342	House, 418 Edgewood Street, North	418 N. Edgewood Street	1915-1929
000-5343	House, 401 Edgewood Street, North	401 N. Edgewood Street	1915-1929
000-5344	House, 422 Edgewood Street, North	422 N. Edgewood Street	1923
000-5345	House, 405 Edgewood Street, North	405 N. Edgewood Street	1915-1929
000-5346	House, 426 Edgewood Street, North	426 N. Edgewood Street	1915-1929
000-5347	House, 413 Edgewood Street, North	413 N. Edgewood Street	1915-1929
000-5348	House, 2710 4th Street, North	2710 N. 4th Street	1926
000-5349	House, 423 Edgewood Street, North	423 N. Edgewood Street	1915-1929
000-5350	House, 2706 4th Street, North	2706 N. 4th Street	1929-1936
000-5351	House, 427 Fillmore Street, North	427 N. Fillmore Street	1929-1936
000-5352	House, 2622 Washington Boulevard	2622 Washington Boulevard	1929-1936

ARLINGTON COUNTY SURVEY: INVENTORY OF ALL PROPERTIES BY ID#

VDHR ID #	PROPERTY NAME	ADDRESS	DATE
000-5353	House, 423 Fillmore Street, North	423 N. Fillmore Street	1915-1929
000-5354	House, 314 Fillmore Street, North	314 N. Fillmore Street	1915-1929
000-5355	House, 407 Fillmore Street, North	407 N. Fillmore Street	1928
000-5356	House, 310 Fillmore Street, North	310 N. Fillmore Street	1915-1929
000-5357	House, 300 Edgewood Street, North	300 N. Edgewood Street	1915-1929
000-5358	House, 2906 4th Street, North	2906 N. 4th Street	1915-1929
000-5359	House, 304 Edgewood Street, North	304 N. Edgewood Street	1915-1929
000-5360	House, 306 Fillmore Street, North	306 N. Fillmore Street	1915-1929
000-5361	House, 308 Edgewood Street, North	308 N. Edgewood Street	1915-1929
000-5362	House, 224 Fillmore Street, North	224 N. Fillmore Street	1915-1929
000-5363	House, 316 Edgewood Street, North	316 N. Edgewood Street	1915-1929
000-5364	House, 114 Fillmore Street, North	114 N. Fillmore Street	1920-1936
000-5365	House, 400 Edgewood Street, North	400 N. Edgewood Street	1915-1929
000-5366	House, 49 Fenwick Street, North	49 N. Fenwick Street	1920-1936
000-5367	House, 2618 Washington Boulevard	2618 Washington Boulevard	1920-1936
000-5368	House, 2820 1st Road, North	2820 N. 1st Road	1920-1936
000-5369	House, 2710 Washington Boulevard Book Ends Bookstore	2710 Washington Boulevard	1915-1929
000-5370	House, 129 Fillmore Street, North	129 N. Fillmore Street	1920-1936
000-5371	Commercial Building, 2626-2632 Pershing Drive, North Chandler's Plumbing and Heating Arlington Graphics and Signs Hadley & Associates Architectural and Design Studio	2626/ N. Pershing Drive	1915-1929
000-5372	House, 205 Fillmore Street, North	205 N. Fillmore Street	1920-1936
000-5373	Lipscomb Co., Inc. Building, William P.	2731 Washington Boulevard 2725 Washington Boulevard	1915-1929
000-5374	House, 2917 2nd Street, North	2917 N. 2nd Street	1920-1936
000-5375	Lyon Park Community Center	414 N. Fillmore Street	1925
000-5376	House, 2927 2nd Street, North	2927 N. 2nd Street	1923
000-5377	House, 313 Fillmore Street, North	313 N. Fillmore Street	1920-1936
000-5378	House, 2931 2nd Street, North	2931 N. 2nd Street	1923
000-5379	House, 309 Fillmore Street, North	309 N. Fillmore Street	1929-1936
000-5380	House, 2916 2nd Street, North	2916 N. 2nd Street	1924
000-5381	House, 2810 3rd Street, North	2810 N. 3rd Street	1929-1936
000-5382	House, 2912 2nd Street, North	2912 N. 2nd Street	1926-1927
000-5383	House, 231 Fillmore Street, North	231 N. Fillmore Street	1929-1936
000-5384	House, 2908 2nd Street, North	2908 N. 2nd Street	1920-1936
000-5385	House, 227 Fillmore Street, North	227 N. Fillmore Street	1915-1929
000-5386	House, 2909 2nd Road, North	2909 N. 2nd Road	1920-1936
000-5387	House, 219 Fillmore Street, North	219 N. Fillmore Street	1920-1936
000-5388	House, 2913 2nd Road, North	2913 N. 2nd Road	1920-1936
000-5389	House, 2910 4th Street, North	2910 N. 4th Street	1915-1929
000-5390	House, 2917 2nd Road, North	2917 N. 2nd Road	1922
000-5391	House, 232 Fillmore Street, North	232 N. Fillmore Street	1915-1929
000-5392	House, 2914 2nd Road, North	2914 N. 2nd Road	1920-1936
000-5393	House, 43 Fenwick Street, North	43 N. Fenwick Street	1920-1936
000-5394	House, 2922 2nd Road, North	2922 N. 2nd Road	1920-1936
000-5395	Creekmore House, Bill	214 N. Fillmore Street	1929
000-5396	House, 2918 2nd Road, North	2918 N. 2nd Road	1920-1936
000-5397	House, 210 Fillmore Street, North	210 N. Fillmore Street	1920-1936
000-5398	House, 106 Garfield Street, North	106 N. Garfield Street	1920-1936
000-5399	House, 200 Fillmore Street, North	200 N. Fillmore Street	1926

ARLINGTON COUNTY SURVEY: INVENTORY OF ALL PROPERTIES BY ID#

VDHR ID #	PROPERTY NAME	ADDRESS	DATE
000-5400	House, 102 Garfield Street, North	102 N. Garfield Street	1920
000-5401	House, 102 Fillmore Street, North	102 N. Fillmore Street	1924
000-5402	House, 101 Garfield Street, North	101 N. Garfield Street	1920-1936
000-5403	House, 2824 1st Road, North	2824 N. 1st Road	1920-1936
000-5404	House, 6 Fenwick Street, North	6 N. Fenwick Street	1900-1915
000-5405	House, 119 Fillmore Street, North	119 N. Fillmore Street	1923
000-5406	House, 7 Garfield Street, North	7 N. Garfield Street	1920-1936
000-5407	House, 125 Fillmore Street, North	125 N. Fillmore Street	1920-1936
000-5408	House, 30 Garfield Street, North	30 N. Garfield Street	1920-1936
000-5409	House, 133 Fillmore Street, North	133 N. Fillmore Street	1924-1926
000-5410	House, 19 Highland Street, North	19 N. Highland Street	1920-1936
000-5411	House, 201 Fillmore Street, North	201 N. Fillmore Street	1920-1936
000-5412	House, 20 Highland Street, North	20 N. Highland Street	1915-1930
000-5413	House, 213 Fillmore Street, North	213 N. Fillmore Street	1920-1936
000-5414	House, 24 Highland Street, North	24 N. Highland Street	1914
000-5415	House, 2921 2nd Street, North	2921 N. 2nd Street	1923
000-5416	House, 34 Highland Street, North	34 N. Highland Street	1920-1936
000-5417	House, 108 Highland Street, North	108 N. Highland Street	1920-1936
000-5418	House, 40 Highland Street, North	40 N. Highland Street	1920-1936
000-5419	House, 116 Highland Street, North	116 N. Highland Street	1920-1936
000-5420	House, 102 Highland Street, North	102 N. Highland Street	1920-1936
000-5421	House, 3111 1st Road, North	3111 N. 1st Road	1920-1936
000-5422	House, 3117 1st Street, North	3111 N. 1st Street	1920-1936
000-5423	House, 3121 1st Road, North	3121 N. 1st Road	1920-1936
000-5424	House, 101 Irving Street, North	101 N. Irving Street	1920-1936
000-5425	House, 111 Irving Street, North	111 N. Irving Street	1920-1936
000-5426	House, 3002 2nd Street, North	3002 N. 2nd Street	1920-1936
000-5427	House, 107 Irving Street, North	107 N. Irving Street	1920-1936
000-5428	House, 3118 2nd Street, North	3118 N. 2nd Street	1920-1936
000-5429	House, 116 Garfield Street, North	116 N. Garfield Street	1920-1936
000-5430	House, 239 Highland Street, North	239 N. Highland Street	1920-1936
000-5431	House, 3009 1st Road, North	3009 N. 1st Road	1920-1936
000-5432	House, 3011 3rd Street, North	3011 N. 3rd Street	1923
000-5433	House, 123 Highland Street, North	123 N. Highland Street	1920-1936
000-5434	House, 3109 2nd Street, North	3109 N. 2nd Street	1920-1936
000-5435	House, 127 Highland Street, North	127 N. Highland Street	1936
000-5436	House, 3115 2nd Street, North	3115 N. 2nd Street	1920-1936
000-5437	House, 129 Highland Street, North	129 N. Highland Street	1920-1936
000-5438	House, 3119 2nd Street, North	3119 N. 2nd Street	1928
000-5439	House, 133 Highland Street, North	133 N. Highland Street	1935
000-5440	House, 205 Edgewood Street, North	205 N. Edgewood Street	1920-1936
000-5441	House, 3015 2nd Street, North	3015 N. 2nd Street	1927
000-5442	House, 304 Garfield Street, North	304 N. Garfield Street	1915-1929
000-5443	House, 3001 2nd Street, North	3001 N. 2nd Street	1920-1936
000-5444	House, 301 Garfield Street, North	301 N. Garfield Street	1926
000-5445	House, 202 Highland Street, North	202 N. Highland Street	1920-1936
000-5446	House, 225 Garfield Street, North	225 N. Garfield Street	1931-1934
000-5447	House, 215 Highland Street, North	215 N. Highland Street	1920-1936
000-5448	House, 2915 2nd Road, North	2915 N. 2nd Road	1920-1936
000-5449	House, 221 Irving Street, North	221 N. Irving Street	1920-1936
000-5450	House, 309 Irving Street, North	309 N. Irving Street	1920-1936
000-5451	House, 3123 2nd Road, North	3123 N. 2nd Road	1920-1936
000-5452	House, 3120 4th Street, North	3120 N. 4th Street	1929-1936
000-5453	House, 3113 2nd Road, North	3113 N. 2nd Road	1920-1936

ARLINGTON COUNTY SURVEY: INVENTORY OF ALL PROPERTIES BY ID#

VDHR ID #	PROPERTY NAME	ADDRESS	DATE
000-5454	House, 3111 4th Street, North	3111 N. 4th Street	1929-1936
000-5455	House, 3109 2nd Road, North	3109 N. 2nd Road	1920-1936
000-5456	House, 3107 4th Street, North	3107 N. 4th Street	1923
000-5457	House, 235 Highland Street, North	235 N. Highland Street	1920-1936
000-5458	House, 3025 4th Street, North	3025 N. 4th Street	1929-1936
000-5459	House, 3010 2nd Street, North	3010 N. 2nd Street	1920-1936
000-5460	House, 3021 4th Street, North	3021 N. 4th Street	1929-1936
000-5461	House, 3102 2nd Street, North	3102 N. 2nd Street	1920-1936
000-5462	House, 3116 4th Street, North	3116 N. 4th Street	1920
000-5463	House, 3116 2nd Road, North	3116 N. 2nd Road	1920-1936
000-5464	House, 411 Highland Street, North	411 N. Highland Street	1920-1936
000-5465	House, 207 Irving Street, North	207 N. Irving Street	1920-1936
000-5466	House, 3029 4th Street, North	3029 N. 4th Street	1929-1936
000-5467	House, 243 Highland Street, North	243 N. Highland Street	1920-1936
000-5468	House, 3007 4th Street, North	3007 N. 4th Street	1929-1936
000-5469	House, 230 Highland Street, North	230 N. Highland Street	1920-1936
000-5470	House, 414 Garfield Street, North	414 N. Garfield Street	1929-1936
000-5471	House, 3007 3rd Street, North	3007 N. 3rd Street	1920-1936
000-5472	House, 3007 Pershing Drive, North	3007 N. Pershing Drive	1929-1936
000-5473	House, 300 3rd Street, North	300 N. 3rd Street	1927
000-5474	House, 3123 Pershing Drive, North	3123 N. Pershing Drive	1915-1929
000-5475	House, 314 Garfield Street, North	314 N. Garfield Street	1915-1929
000-5476	House, 3130 Pershing Drive, North	3130 N. Pershing Drive	1915-1929
000-5477	House, 315 Garfield Street, North	315 N. Garfield Street	1925-1926
000-5478	House, 3120 Pershing Drive, North	3120 N. Pershing Drive	1915-1929
000-5479	House, 233 Garfield Street, North	233 N. Garfield Street	1920-1936
000-5480	House, 3102 Pershing Drive, North	3102 N. Pershing Drive	1915-1929
000-5481	House, 3006 3rd Street, North	3006 N. 3rd Street	1920-1936
000-5482	House, 511 Highland Street, North	511 N. Highland Street	1915-1929
000-5483	House, 3002 3rd Street, North	3002 N. 3rd Street	1920-1936
000-5484	House, 3117 5th Street, North	3117 N. 5th Street	1915-1929
000-5485	House, 2928 2nd Road, North	2928 N. 2nd Road	1920-1936
000-5486	House, 509 Hudson Street, North	509 N. Hudson Street	1915-1929
000-5487	House, 2910 2nd Road, North	2910 N. 2nd Road	1920-1936
000-5488	House, 501 Irving Street, North	501 N. Irving Street	1922
000-5489	House, 313 Irving Street, North	313 N. Irving Street	1920-1936
000-5490	House, 2762 Washington Boulevard	2762 Washington Boulevard	1915-1929
000-5491	House, 317 Irving Street, North	317 N. Irving Street	1920-1936
000-5492	House, 2770 Washington Boulevard	2770 Washington Boulevard	1915-1929
000-5493	House, 3125 4th Street, North	3125 N. 4th Street	1919
000-5494	House, 3006 Pershing Drive, North	3006 N. Pershing Drive	1915-1929
000-5495	House, 3004 2nd Road, North	3004 N. 2nd Road	1920-1936
000-5496	House, 509 Garfield Street, North	509 N. Garfield Street	1929-1936
000-5497	House, 3013 4th Street, North	3013 N. 4th Street	1929-1936
000-5498	House, 3011 5th Street, North	3011 N. 5th Street	1915-1929
000-5499	House, 3003 4th Street, North	3003 N. 4th Street	1929-1936
000-5500	House, 3100 5th Street, North	3100 N. 5th Street	1915-1929
000-5501	House, 322 Garfield Street, North	322 N. Garfield Street	1915-1929
000-5502	House, 3130 5th Street, North	3130 N. 5th Street	1915-1929
000-5503	House, 3016 5th Street, North	3016 N. 5th Street	1922-1925
000-5504	House, 2774 Washington Boulevard	2774 Washington Boulevard	1915-1929
000-5505	House, 3113 Pershing Drive, North	3113 N. Pershing Drive	1924 ca
000-5506	House, 2778 Washington Boulevard	2778 Washington Boulevard	1915-1929
	Medical Office, 2778 Washington		

ARLINGTON COUNTY SURVEY: INVENTORY OF ALL PROPERTIES BY ID#

VDHR ID #	PROPERTY NAME	ADDRESS	DATE
	Boulevard		
000-5507	House, 3121 Pershing Drive, North	3121 N. Pershing Drive	1929-1936
000-5508	House, 802 Edgewood Street, North	802 N. Edgewood Street	1915-1929
000-5509	Women's Club of Ashton Heights	413 N. Irving Street	1924-1927
000-5510	House, 720 Edgewood Street, North	720 N. Edgewood Street	1929-1936
000-5511	House, 3124 Pershing Drive, North	3124 N. Pershing Drive	1915-1929
000-5512	House, 716 Edgewood Street, North	716 N. Edgewood Street	1928-1929
000-5513	House, 3114 Pershing Drive, North	3114 N. Pershing Drive	1929-1936
000-5514	House, 712 Edgewood Street, North	712 N. Edgewood Street	1915-1929
000-5515	Virginia Avenue Christian Church Christ Church of Arlington	3020 N. Pershing Drive	1927-1928
000-5516	Fitch House, C. Walton	609 N. Edgewood Street	1915-1929
000-5517	House, 3010 Pershing Drive, North	3010 N. Pershing Drive	1915-1929
000-5518	Apartment Building, 2807 Pershing Drive, North	2807 N. Pershing Drive	1915-1929
000-5519	House, 501 Garfield Street, North	501 N. Garfield Street	1929-1936
000-5520	House, 602 Edgewood Street, North	602 N. Edgewood Street	1920
000-5521	House, 505 Garfield Street, North	505 N. Garfield Street	1929-1936
000-5522	House, 606 Edgewood Street, North	606 N. Edgewood Street	1915-1929
000-5523	House, 513 Garfield Street, North	513 N. Garfield Street	1922
000-5524	House, 612 Edgewood Street, North	612 N. Edgewood Street	1915-1929
000-5525	House, 501 Highland Street, North	501 N. Highland Street	1891
000-5526	House, 500 Fillmore Street, North	500 N. Fillmore Street	1915-1929
000-5527	House, 511 Fillmore Street, North	511 N. Fillmore Street	1915-1929
000-5528	House, 702 Fillmore Street, North	702 N. Fillmore Street	1915-1929
000-5529	House, 611 Fillmore Street, North	611 N. Fillmore Street	1923
000-5530	House, 706 Fillmore Street, North	706 N. Fillmore Street	1926
000-5531	House, 508 Fillmore Street, North	508 N. Fillmore Street	1915-1929
000-5532	House, 712 Fillmore Street, North	712 N. Fillmore Street	1915-1929
000-5533	House, 604 Fillmore Street, North	604 N. Fillmore Street	1915-1929
000-5534	House, 720 Fillmore Street, North	720 N. Fillmore Street	1915-1929
000-5535	House, 608 Fillmore Street, North	608 N. Fillmore Street	1915-1929
000-5536	House, 800 Fillmore Street, North	800 N. Fillmore Street	1920
000-5537	House, 612 Fillmore Street, North	612 N. Fillmore Street	1929-1936
000-5538	House, 804 Fillmore Street, North	804 N. Fillmore Street	1911-1912
000-5539	House, 2911 7th Street, North	2911 N. 7th Street	1915-1929
000-5540	House, 818 Fillmore Street, North	818 N. Fillmore Street	1915-1929
000-5541	House, 2914 7th Street, North	2914 N. 7th Street	1912
000-5542	House, 824 Fillmore Street, North	824 N. Fillmore Street	1915-1929
000-5543	House, 713 Garfield Street, North	713 N. Garfield Street	1920
000-5544	House, 822 Garfield Street, North	822 N. Garfield Street	1929-1936
000-5545	House, 721 Garfield Street, North	721 N. Garfield Street	1915-1929
000-5546	House, 928 Garfield Street, North	928 N. Garfield Street	1915-1929
000-5547	House, 725 Garfield Street, North	725 N. Garfield Street	1915-1929
000-5548	House, 924 Garfield Street, North	924 N. Garfield Street	1915-1929
000-5549	House, 803 Garfield Street, North	803 N. Garfield Street	1928
000-5550	House, 920 Garfield Street, North	920 N. Garfield Street	1915-1929
000-5551	House, 815 Garfield Street, North	815 N. Garfield Street	1915-1929
000-5552	House, 916 Garfield Street, North	916 N. Garfield Street	1915-1929
000-5553	House, 800 Garfield Street, North	800 N. Garfield Street	1915-1929
000-5554	House, 912 Garfield Street, North	912 N. Garfield Street	1929-1936
000-5555	House, 804 Garfield Street, North	804 N. Garfield Street	1927
000-5556	House, 722 Garfield Street, North	722 N. Garfield Street	1915-1929
000-5557	House, 808 Garfield Street, North	808 N. Garfield Street	1915-1929

ARLINGTON COUNTY SURVEY: INVENTORY OF ALL PROPERTIES BY ID#

VDHR ID #	PROPERTY NAME	ADDRESS	DATE
000-5558	House, 912 Highland Street, North	912 N. Highland Street	1915-1929
000-5559	House, 818 Garfield Street, North	818 N. Garfield Street	1915-1929
000-5560	House, 3014 7th Street, North	3014 N. 7th Street	1921
000-5561	House, 819 Garfield Street, North	819 N. Garfield Street	1915-1929
000-5562	House, 800 Highland Street, North	800 N. Highland Street	1915-1929
000-5563	House, 823 Garfield Street, North	823 N. Garfield Street	1915-1929
000-5564	House, 706 Highland Street, North	706 N. Highland Street	1929-1936
000-5565	House, 927 Highland Street, North	927 N. Highland Street	1915-1929
000-5566	House, 512 Highland Street, North	512 N. Highland Street	1915-1929
000-5567	House, 923 Highland Street, North	923 N. Highland Street	1915-1929
000-5568	House, 605 Highland Street, North	605 N. Highland Street	1915-1929
000-5569	House, 915 Highland Street, North	915 N. Highland Street	1915-1929
000-5570	House, 727 Highland Street, North	727 N. Highland Street	1915-1929
000-5571	House, 907 Highland Street, North	907 N. Highland Street	1915-1929
000-5572	House, 3119 7th Street, North	3119 N. 7th Street	1929-1936
000-5573	House, 817 Highland Street, North	817 N. Highland Street	1915-1929
000-5574	House, 603 Hudson Street, North	603 N. Hudson Street	1915-1929
000-5575	House, 813 Highland Street, North	813 N. Highland Street	1915-1929
000-5576	House, 3104 6th Street, North	3104 N. 6th Street	1908
000-5577	House, 906 Highland Street, North	906 N. Highland Street	1915-1929
000-5578	House, 3109 6th Street, North	3109 N. 6th Street	1905-1920
000-5579	House, 816 Highland Street, North	816 N. Highland Street	1915-1929
000-5580	House, 3143 7th Street, North	3143 N. 7th Street	1915-1929
000-5581	House, 812 Highland Street, North	812 N. Highland Street	1929-1936
000-5582	House, 707 Irving Street, North	707 N. Irving Street	1915-1929
000-5583	House, 718 Highland Street, North	718 N. Highland Street	1915-1929
000-5584	House, 3129 5th Street, North	3129 N. 5th Street	1920-1936
000-5585	House, 710 Highland Street, North	710 N. Highland Street	1915-1929
000-5586	House, 803 Highland Street, North	803 N. Highland Street	1916-1926
000-5587	House, 702 Highland Street, North	702 N. Highland Street	1915-1929
000-5588	House, 723 Highland Street, North	723 N. Highland Street	1929-1936
000-5589	House, 3100 7th Street, North	3100 N. 7th Street	1915-1929
000-5590	House, 3115 7th Street, North	3115 N. 7th Street	1929-1936
000-5591	House, 612 Highland Street, North	612 N. Highland Street	1929-1936
000-5592	House, 607 Hudson Street, North	607 N. Hudson Street	1915-1929
000-5593	House, 604 Highland Street, North	604 N. Highland Street	1915-1929
000-5594	House, 515 Hudson Street, North	515 N. Hudson Street	1910 ca
000-5595	House, 516 Highland Street, North	516 N. Highlands Street	1915-1929
000-5596	House, 600 Hudson Street, North	600 N. Hudson Street	1935
000-5597	Apartment Building, 508 Highland Street, North	508 N. Highland Street	1915-1929
000-5598	House, 606 Hudson Street, North	606 N. Hudson Street	1929-1936
000-5599	House, 3010 7th Street, North	3010 N. 7th Street	1915-1929
000-5600	House, 3119 8th Street, North	3119 N. 8th Street	1915-1929
000-5601	House, 3108 6th Street, North	3108 N. 6th Street	1908
000-5602	House, 3113 8th Street, North	3113 N. 8th Street	1929-1936
000-5603	Irving Apartment Building, The	605 N. Irving Street	1932
000-5604	House, 3109 8th Street, North	3109 N. 8th Street	1929
000-5605	House, 3139 7th Street, North	3139 N. 7th Street	1915-1929
000-5606	House, 3109 9th Street, North	3109 N. 9th Street	1915-1929
000-5607	House, 3137 7th Street, North	3137 N. 7th Street	1915-1929
000-5608	House, 3113 9th Street, North	3113 N. 9th Street	1915-1929
000-5609	House, 3133 7th Street, North	3133 N. 7th Street	1915-1929
000-5610	House, 711 Irving Street, North	711 N. Irving Street	1915-1929

ARLINGTON COUNTY SURVEY: INVENTORY OF ALL PROPERTIES BY ID#

VDHR ID #	PROPERTY NAME	ADDRESS	DATE
000-5611	House, 502 Hudson Street, North	502 N. Hudson Street	1920-1936
000-5612	House, 715 Irving Street, North	715 N. Irving Street	1915-1929
000-5613	House, 3102 6th Street, North	3102 N. 6th Street	1935
000-5614	House, 3114 8th Street, North	3114 N. 8th Street	1915-1929
000-5615	House, 3133 8th Street, North	3133 N. 8th Street	1915-1929
000-5616	House, 3118 8th Street, North	3118 N. 8th Street	1915-1929
000-5617	House, 3129 8th Street, North	3129 N. 8th Street	1915-1929
000-5618	House, 801 Irving Street, North	801 N. Irving Street	1895-1910
000-5619	House, 3125 8th Street, North	3125 N. 8th Street	1915-1929
000-5620	House, 807 Irving Street, North	807 N. Irving Street	1915-1929
000-5621	House, 811 Irving Street, North	811 N. Irving Street	1915-1929
000-5622	House, 817 Irving Street, North	817 N. Irving Street	1895-1910
000-5623	House, 3124 9th Street, North	3124 N. 9th Street	1929-1936
000-5624	House, 3120 9th Street, North	3120 N. 9th Street	1929-1936
000-5625	House, 3116 9th Street, North	3116 N. 9th Street	1915-1929
000-5626	House, 3112 9th Street, North	3112 N. 9th Street	1929-1936
000-5627	House, 3107 9th Road, North	3107 N. 9th Road	1915-1929
000-5628	House, 3111 9th Road, North	3111 N. 9th Road	1915-1929
000-5629	House, 3119 9th Road, North	3119 N. 9th Road	1915-1929
000-5630	House, 3129 9th Road, North	3129 N. 9th Road	1928-1929
000-5631	House, 3131 9th Road, North	3131 N. 9th Road	1915-1929
000-5632	House, 917 Irving Street, North	917 N. Irving Street	1920
000-5633	Jay's Saloon & Grille	3114 N. 10th Street	1915-1929
000-5634	House, 3106 9th Street, North	3106 N. 9th Street	1926
000-5635	House, 911 Irving Street, North	911 N. Irving Street	1915-1929
000-5636	House, 3209 4th Street, North	3209 N. 4th Street	1920-1936
000-5637	House, 907 Irving Street, North	907 N. Irving Street	1915-1929
000-5638	House, 402 Jackson Street, North	402 N. Jackson Street	1926
000-5639	House, 903 Irving Street, North	903 N. Irving Street	1895-1910
000-5640	House, 225 Jackson Street, North	225 N. Jackson Street	1920-1936
000-5641	House, 3110 9th Street, North	3110 N. 9th Street	1929
000-5642	House, 201 Jackson Street, North	201 N. Jackson Street	1920-1936
000-5643	House, 3106 7th Street, North	3106 N. Jackson Street	1920-1936
000-5644	House, 302 Kenmore Street, North	302 N. Kenmore Street	1920-1936
000-5645	House, 3203 4th Street, North	3203 N. 4th Street	1920-1936
000-5646	House, 3407 3rd Street, North	3407 N. 3rd Street	1920-1936
000-5647	House, 3213 4th Street, North	3213 N. 4th Street	1920-1936
000-5648	House, 131 Jackson Street, North	131 N. Jackson Street	1923
000-5649	House, 311 Jackson Street, North	311 N. Jackson Street	1930
000-5650	House, 3227 1st Street, North	3227 N. 1st Street	1925
000-5651	House, 305 Jackson Street, North	305 N. Jackson Street	1920-1936
000-5652	House, 114 Jackson Street, North	114 N. Jackson Street	1920-1936
000-5653	House, 3216 4th Street, North	3216 N. 4th Street	1920-1936
000-5654	House, 3202 Pershing Drive, North	3202 N. Pershing Drive	1915-1929
000-5655	House, 231 Jackson Street, North	231 N. Jackson Street	1920-1936
000-5656	House, 3210 Pershing Drive, North	3210 N. Pershing Drive	1920-1936
000-5657	House, 217 Jackson Street, North	217 N. Jackson Street	1920-1936
000-5658	House, 3216 Pershing Drive, North	3216 N. Pershing Drive	1920-1936
000-5659	House, 3311 3rd Street, North	3311 N. 3rd Street	1920-1936
000-5660	House, 3222 Pershing Drive, North	3222 N. Pershing Drive	1920-1936
000-5661	House, 3317 3rd Street, North	3317 N. 3rd Street	1920-1936
000-5662	House, 306 Irving Street, North	306 N. Irving Street	1928
000-5663	House, 3321 3rd Street, North	3321 N. 3rd Street	1929
000-5664	House, 302 Irving Street, North	302 N. Irving Street	1929

ARLINGTON COUNTY SURVEY: INVENTORY OF ALL PROPERTIES BY ID#

VDHR ID #	PROPERTY NAME	ADDRESS	DATE
000-5665	House, 313 Kenmore Street, North	313 N. Kenmore Street	1920-1936
000-5666	House, 224 Irving Street, North	224 N. Irving Street	1920-1936
000-5667	House, 305 Lincoln Street, North	305 N. Lincoln Street	1920-1936
000-5668	House, 214 Irving Street, North	214 N. Irving Street	1920-1936
000-5669	House, 3314 Pershing Drive, North	3314 N. Pershing Drive	1920-1936
000-5670	House, 210 Irving Street, North	210 N. Irving Street	1920-1936
000-5671	House, 3408 Pershing Drive, North	3408 N. Pershing Drive	1920-1936
000-5672	House, 202 Irving Street, North	202 N. Irving Street	1925
000-5673	House, 3414 Pershing Drive, North	3414 N. Pershing Drive	1920-1936
000-5674	House, 136 Irving Street, North	136 N. Irving Street	1920-1936
000-5675	House, 224 Jackson Street, North	224 N. Jackson Street	1915-1930
000-5676	House, 3201 1st Road, North	3201 N. 1st Road	1923
000-5677	House, 3316 2nd Road, North	3316 N. 2nd Road	1920-1936
000-5678	House, 3215 1st Road, North	3215 N. 1st Road	1922
000-5679	House, 3320 2nd Road, North	3320 N. 2nd Road	1930 ca
000-5680	House, 304 Jackson Street, North	304 N. Jackson Street	1920-1936
000-5681	House, 3324 2nd Road, North	3324 N. 2nd Road	1920-1936
000-5682	House, 300 Jackson Street, North	300 N. Jackson Street	1920-1936
000-5683	House, 3226 1st Road, North	3226 N. 1st Road	1920-1936
000-5684	House, 138 Jackson Street, North	138 N. Jackson Street	1920-1936
000-5685	House, 3222 1st Road, North	3222 N. 1st Road	1920-1936
000-5686	House, 216 Jackson Street, North	216 N. Jackson Street	1920-1936
000-5687	House, 3210 1st Road, North	3210 N. 1st Road	1923
000-5688	House, 3402 3rd Street, North	3402 N. 3rd Street	1920-1936
000-5689	House, 3206 1st Road, North	3206 N. 1st Road	1923
000-5690	House, 3406 3rd Street, North	3406 N. 3rd Street	1920-1936
000-5691	House, 40 Irving Street, North	40 N. Irving Street	1920-1936
000-5692	House, 3500 3rd Street, North	3500 N. 3rd Street	1920-1936
000-5693	House, 3214 1st Street, North	3214 N. 1st Street	1920-1925
000-5694	House, 3512 3rd Street, North	3512 N. 3rd Street	1920-1936
000-5695	House, 3226 1st Street, North	3226 N. 1st Street	1926
000-5696	House, 3526 3rd Street, North	3526 N. 3rd Street	1920-1936
000-5697	Arlington Church of Christ	20 N. Irving Street	1941
000-5698	House, 3610 3rd Street, North	3610 N. 3rd Street	1920-1936
000-5699	House, 3207 1st Street, North	3207 N. 1st Street	1920-1936
000-5700	House, 3611 3rd Street, North	3611 N. 3rd Street	1920-1936
000-5701	House, 3215 1st Street, North	3215 N. 1st Street	1920-1936
000-5702	House, 3228 Pershing Drive, North	3228 N. Pershing Drive	1920-1936
000-5703	House, 3219 1st Street, North	3219 N. 1st Street	1925
000-5704	House, 3522 3rd Street, North	3522 N. 3rd Street	1930-1936
000-5705	House, 3223 1st Street, North	3223 N. 1st Street	1920-1936
000-5706	House, 3602 3rd Street, North	3602 N. 3rd Street	1920-1936
000-5707	House, 130 Jackson Street, North	130 N. Jackson Street	1920-1936
000-5708	House, 3606 3rd Street, North	3606 N. 3rd Street	1920-1936
000-5709	House, 134 Jackson Street, North	134 N. Jackson Street	1920-1936
000-5710	House, 228 Nelson Street, North	228 N. Nelson Street	1936
000-5711	House, 204 Jackson Street, North	204 N. Jackson Street	1923
000-5712	House, 232 Nelson Street, North	232 N. Nelson Street	1936 ca
000-5713	House, 3316 3rd Street, North	3316 N. 3rd Street	1920-1936
000-5714	House, 3607 3rd Street, North	3607 N. 3rd Street	1920-1936
000-5715	House, 3320 3rd Street, North	3320 N. 3rd Street	1920
000-5716	House, 3603 3rd Street, North	3603 N. 3rd Street	1936 ca
000-5717	House, 3324 3rd Street, North	3324 N. 3rd Street	1920-1936
000-5718	House, 3234 Pershing Drive, North	3234 N. Pershing Drive	1920-1936

ARLINGTON COUNTY SURVEY: INVENTORY OF ALL PROPERTIES BY ID#

VDHR ID #	PROPERTY NAME	ADDRESS	DATE
000-5719	House, 308 Kenmore Street, North	308 N. Kenmore Street	1920-1936
000-5720	House, 306 Lincoln Street, North	306 N. Lincoln Street	1920-1936
000-5721	House, 316 Kenmore Street, North	316 N. Kenmore Street	1920-1936
000-5722	House, 3418 Pershing Drive, North	3418 N. Pershing Drive	1924
000-5723	House, 3412 3rd Street, North	3412 N. 3rd Street	1920-1936
000-5724	House, 302 Lincoln Street, North	302 N. Lincoln Street	1920-1936
000-5725	House, 3416 3rd Street, North	3416 N. 3rd Street	1920-1936
000-5726	House, 3511 3rd Street, North	3511 N. 3rd Street	1920-1936
000-5727	House, 3504 3rd Street, North	3504 N. 3rd Street	1935
000-5728	House, 3515 3rd Street, North	3515 N. 3rd Street	1920-1936
000-5729	House, 3508 3rd Street, North	3508 N. 3rd Street	1936
000-5730	House, 3722 Pershing Drive, North	3722 N. Pershing Drive	1936
000-5731	House, 3716 Pershing Drive, North	3716 N. Pershing Drive	1920-1936
000-5732	House, 3712 Pershing Drive, North	3712 N. Pershing Drive	1920-1936
000-5733	House, 3612 Pershing Drive, North	3612 N. Pershing Drive	1920-1936
000-5734	House, 3606 Pershing Drive, North	3606 N. Pershing Drive	1920-1936
000-5735	House, 308 Monroe Street, North	308 N. Monroe Street	1920-1936
000-5736	English House	3520 N. Pershing Drive	1932
000-5737	House, 3510 Pershing Drive, North	3510 N. Pershing Drive	1931-1932
000-5738	House, 3311 Pershing Drive, North	3311 N. Pershing Drive	1927
000-5739	House, 3315 Pershing Drive, North	3315 N. Pershing Drive	1920-1936
000-5740	House, 3407 Pershing Drive, North	3407 N. Pershing Drive	1920-1936
000-5741	House, 3411 Pershing Drive, North	3411 N. Pershing Drive	1920-1936
000-5742	House, 434 Lincoln Street, North	434 N. Lincoln Street	1920-1936
000-5743	House, 424 Lincoln Street, North	424 N. Lincoln Street	1920-1936
000-5744	House, 3415 Pershing Drive, North	3415 N. Pershing Drive	1920-1936
000-5745	House, 410 Lincoln Street, North	410 N. Lincoln Street	1918-1920
000-5746	House, 3511 Pershing Drive, North	3511 N. Pershing Drive	1932
000-5747	House, 3507 Pershing Drive, North	3507 N. Pershing Drive	1920-1936
000-5748	House, 421 Monroe Street, North	421 N. Monroe Street	1920-1936
000-5749	House, 3515 Pershing Drive, North	3515 N. Pershing Drive	1933-1934
000-5750	House, 445 Monroe Street, North	445 N. Monroe Street	1920-1936
000-5751	House, 425 Monroe Street, North	425 N. Monroe Street	1920-1936
000-5752	House, 424 Monroe Street, North	424 N. Monroe Street	1920-1936
000-5753	House, 436 Monroe Street, North	436 N. Monroe Street	1920-1936
000-5754	House, 410 Monroe Street, North	410 N. Monroe Street	1920-1936
000-5755	House, 428 Monroe Street, North	428 N. Monroe Street	1920-1936
000-5756	House, 3611 Pershing Drive, North	3611 N. Pershing Drive	1920-1936
000-5757	House, 418 Monroe Street, North	418 N. Monroe Street	1920-1936
000-5758	Columbia Gardens Cemetery	3411 Arlington Boulevard	1917
000-5759	House, 414 Monroe Street, North	414 N. Monroe Street	1920-1936
000-5760	House, 225 Piedmont Street, North	225 N. Piedmont Street	1920-1936
000-5761	House, 3607 Pershing Drive, North	3607 N. Pershing Drive	1920-1936
000-5762	House, 3850 2nd Street, North	3850 N. 2nd Street	1920-1936
000-5763	House, 407 Nelson Street, North	407 N. Nelson Street	1920-1936
000-5764	House, 3715 Pershing Drive, North	3715 N. Pershing Drive	1920-1936
000-5765	House, 3711 Pershing Drive, North	3711 N. Pershing Drive	1920-1936
000-5766	House, 3729 Pershing Drive, North	3729 N. Pershing Drive	1920-1936
000-5767	House, 3851 2nd Street, North	3851 N. 2nd Street	1920-1936
000-5768	House, 3735 Pershing Drive, North	3735 N. Pershing Drive	1936
000-5769	House, 3719 Pershing Drive, North	3719 N. Pershing Drive	1920-1936
000-5770	House, 3501 Pershing Drive, North	3501 N. Pershing Drive	1920-1936
000-5771	House, 3723 Pershing Drive, North	3723 N. Pershing Drive	1920-1936

**ARLINGTON COUNTY SURVEY:
INVENTORY OF ALL PROPERTIES BY NAME**

ARLINGTON COUNTY SURVEY: INVENTORY OF ALL PROPERTIES BY NAME

VDHR ID #	PROPERTY NAME	ADDRESS	DATE
000-5053	Apartment Building, 1915 Wayne Street, North	1915 N. Wayne Street	1910-1925
000-5332	Apartment Building, 2730 Pershing Drive, North	2730 N. Pershing Drive	1915-1929
000-5518	Apartment Building, 2807 Pershing Drive, North	2807 N. Pershing Drive	1915-1929
000-5597	Apartment Building, 508 Highland Street, North	508 N. Highland Street	1915-1929
000-5189	Apartment Building, 819 Cleveland Street, North	819 N. Cleveland Street	1915-1930
000-5697	Arlington Church of Christ	20 N. Irving Street	1941
000-5758	Columbia Gardens Cemetery	3411 Arlington Boulevard	1917
000-5371	Commercial Building, 2626-2632 Pershing Drive, North	2626/ N. Pershing Drive	1915-1929
	Chandler's Plumbing and Heating		
	Arlington Graphics and Signs		
	Hadley & Associates Architectual and Design Studio		
000-5174	Commercial Building, 2645-2649 Pershing Drive, North	2645 North Pershing Drive	1915-1929
	Consignments Unlimited		
	Corner Cupboard Antiques and Gifts		
	Second Childhood Resale		
000-5395	Creekmore House, Bill	214 N. Fillmore Street	1929
000-5060	Dawson-Bailey Springhouse	County Park-east side N. Scott Street	1938 ca
000-5736	English House	3520 N. Pershing Drive	1932
000-5054	First Church of the Nazarene	2013 N. 21st Street	1945
000-5516	Fitch House, C. Walton	609 N. Edgewood Street	1915-1929
000-5204	Hershey Bungalow	815 N. Daniel Street	1925
000-5402	House, 101 Garfield Street, North	101 N. Garfield Street	1920-1936
000-5424	House, 101 Irving Street, North	101 N. Irving Street	1920-1936
000-5401	House, 102 Fillmore Street, North	102 N. Fillmore Street	1924
000-5400	House, 102 Garfield Street, North	102 N. Garfield Street	1920
000-5420	House, 102 Highland Street, North	102 N. Highland Street	1920-1936
000-5279	House, 103 Cleveland Street, North	103 N. Cleveland Street	1920-1936
000-5398	House, 106 Garfield Street, North	106 N. Garfield Street	1920-1936
000-5286	House, 107 Cleveland Street, North	107 N. Cleveland Street	1920
000-5427	House, 107 Irving Street, North	107 N. Irving Street	1920-1936
000-5417	House, 108 Highland Street, North	108 N. Highland Street	1920-1936
000-5250	House, 109 Brookside Street, North	109 N. Brookside Street	1929-1936
000-5281	House, 109 Edgewood Street, North	109 N. Edgewood Street	1920-1936
000-5284	House, 111 Cleveland Street, North	111 N. Cleveland Street	1920-1936
000-5425	House, 111 Irving Street, North	111 N. Irving Street	1920-1936
000-5013	House, 1112 Forest Drive, South	1112 S. Forest Drive	1947-1950
000-5014	House, 1117 Forest Drive, South	1117 S. Forest Drive	1947-1950
000-5011	House, 1124 Frederick Street, South	1124 S. Frederick Street	1947-1950
000-5275	House, 113/115 Cleveland Street, North	113/ N. Cleveland Street	1920-1936
000-5298	House, 114 Cleveland Street, North	114 N. Cleveland Street	1920-1936
000-5317	House, 114 Edgewood Street, North	114 N. Edgewood Street	1920-1936
000-5364	House, 114 Fillmore Street, North	114 N. Fillmore Street	1920-1936
000-5652	House, 114 Jackson Street, North	114 N. Jackson Street	1920-1936

ARLINGTON COUNTY SURVEY: INVENTORY OF ALL PROPERTIES BY NAME

VDHR ID #	PROPERTY NAME	ADDRESS	DATE
000-5429	House, 116 Garfield Street, North	116 N. Garfield Street	1920-1936
000-5419	House, 116 Highland Street, North	116 N. Highland Street	1920-1936
000-5277	House, 117 Cleveland Street, North	117 N. Cleveland Street	1920-1936
000-5310	House, 118 Edgewood Street, North	118 N. Edgewood Street	1920-1936
000-5405	House, 119 Fillmore Street, North	119 N. Fillmore Street	1923
000-5296	House, 122 Cleveland Street, North	122 N. Cleveland Street	1920-1936
000-5319	House, 122 Edgewood Street, North	122 N. Edgewood Street	1920-1936
000-5433	House, 123 Highland Street, North	123 N. Highland Street	1920-1936
000-5407	House, 125 Fillmore Street, North	125 N. Fillmore Street	1920-1936
000-5270	House, 126 Brookside Drive, North	126 N. Brookside Drive	1920-1936
000-5321	House, 127 Edgewood Street, North	127 N. Edgewood Street	1920-1936
000-5435	House, 127 Highland Street, North	127 N. Highland Street	1936
000-5370	House, 129 Fillmore Street, North	129 N. Fillmore Street	1920-1936
000-5437	House, 129 Highland Street, North	129 N. Highland Street	1920-1936
000-5312	House, 130 Edgewood Street, North	130 N. Edgewood Street	1920-1936
000-5707	House, 130 Jackson Street, North	130 N. Jackson Street	1920-1936
000-5323	House, 131 Edgewood Street, North	131 N. Edgewood Street	1920-1936
000-5648	House, 131 Jackson Street, North	131 N. Jackson Street	1923
000-5409	House, 133 Fillmore Street, North	133 N. Fillmore Street	1924-1926
000-5439	House, 133 Highland Street, North	133 N. Highland Street	1935
000-5709	House, 134 Jackson Street, North	134 N. Jackson Street	1920-1936
000-5314	House, 135 Edgewood Street, North	135 N. Edgewood Street	1920-1936
000-5674	House, 136 Irving Street, North	136 N. Irving Street	1920-1936
000-5684	House, 138 Jackson Street, North	138 N. Jackson Street	1920-1936
000-5081	House, 1702 22nd Street, North	1702 N. 22nd Street	1900-1915
000-0141	House, 1706 22nd Street, North	1706 N. 22nd Street	1903
000-0142	House, 1710 22nd Street, North	1710 N. 22nd Street	1905-1920
000-5083	House, 1711 21st Road, North	1711 N. 21st Road	1895-1910
000-0143	House, 1712 22nd Street, North	1712 N. 22nd Street	1915-1930
000-5085	House, 1715 21st Street, North	1715 N. 21st Street	1900-1915
000-0145	House, 1716 22nd Street, North	1716 N. 22nd Street	1905-1920
000-5058	House, 1717 22nd Street, North	1717 N. 22nd Street	1905-1920
000-5062	House, 1719 21st Street, North	1719 N. 21st Street	1900-1915
000-0146	House, 1720 22nd Street, North	1720 N. 22nd Street	1890-1905
000-0147	House, 1721 22nd Street, North	1721 N. 22nd Street	1900-1915
000-5410	House, 19 Highland Street, North	19 N. Highland Street	1920-1936
000-5047	House, 1904 Adams Street, North World Voice Inc.	1904 N. Adams Street	1920-1936
000-5055	House, 1911 Wayne Street, North	1911 N. Wayne Street	1920-1936
000-5042	House, 1916 Wayne Street, North	1916 N. Wayne Street	1920-1936
000-5046	House, 1917 Vance Street, North	1917 N. Vance Street	1920-1936
000-5031	House, 1918 Cleveland Street, North	1918 N. Cleveland Street	1920-1936
000-5057	House, 1918 Vance Street, North	1918 N. Vance Street	1920-1936
000-5040	House, 1921 Wayne Street, North	1921 N. Wayne Street	1924
000-5030	House, 1922 Cleveland Street, North	1922 N. Cleveland Street	1920-1936
000-5061	House, 1922 Veitch Street, North	1922 N. Veitch Street	1923
000-5063	House, 1925 Vance Street, North	1925 N. Vance Street	1920-1936
000-5051	House, 1925 Wayne Street, North	1925 N. Wayne Street	1920-1936
000-5037	House, 1926 Cleveland Street, North	1926 N. Cleveland Street	1920-1936
000-5049	House, 1929 Wayne Street, North	1929 N. Wayne Street	1920-1936
000-5034	House, 1930 Cleveland Street, North	1930 N. Cleveland Street	1920-1936
000-5038	House, 1931 Wayne Street, North	1931 N. Wayne Street	1920-1936
000-5039	House, 1932 Cleveland Street, North	1932 N. Cleveland Street	1923
000-5036	House, 1936 Cleveland Street, North	1936 N. Cleveland Street	1920-1936

ARLINGTON COUNTY SURVEY: INVENTORY OF ALL PROPERTIES BY NAME

VDHR ID #	PROPERTY NAME	ADDRESS	DATE
000-5033	House, 1943 Cleveland Street, North	1943 N. Cleveland Street	1928
000-5035	House, 1947 Cleveland Street, North	1947 N. Cleveland Street	1920-1936
000-5032	House, 1951 Cleveland Street, North	1951 N. Cleveland Street	1920-1936
000-5041	House, 1955 Cleveland Street, North	1955 N. Cleveland Street	1920-1936
000-5412	House, 20 Highland Street, North	20 N. Highland Street	1915-1930
000-5399	House, 200 Fillmore Street, North	200 N. Fillmore Street	1926
000-5048	House, 2000 Vance Street, North	2000 N. Vance Street	1920-1936
000-5069	House, 2001 Uhle Street, North	2001 N. Uhle Street	1900-1915
000-5052	House, 2005 Uhle Street, North	2005 N. Uhle Street	1915-1930
000-5109	House, 201 Barton Street, North	201 N. Barton Street	1920-1936
000-5316	House, 201 Edgewood Street, North	201 N. Edgewood Street	1920-1936
000-5411	House, 201 Fillmore Street, North	201 N. Fillmore Street	1920-1936
000-5642	House, 201 Jackson Street, North	201 N. Jackson Street	1920-1936
000-5325	House, 202 Edgewood Street, North	202 N. Edgewood Street	1923
000-5445	House, 202 Highland Street, North	202 N. Highland Street	1920-1936
000-5672	House, 202 Irving Street, North	202 N. Irving Street	1925
000-5043	House, 2024 Cleveland Street, North	2024 N. Cleveland Street	1920-1936
000-5045	House, 2034 Cleveland Street, North	2034 N. Cleveland Street	1920-1936
000-5711	House, 204 Jackson Street, North	204 N. Jackson Street	1923
000-5107	House, 205 Barton Street, North	205 N. Barton Street	1920
000-5282	House, 205 Cleveland Street, North	205 N. Cleveland Street	1920-1936
000-5440	House, 205 Edgewood Street, North	205 N. Edgewood Street	1920-1936
000-5372	House, 205 Fillmore Street, North	205 N. Fillmore Street	1920-1936
000-5465	House, 207 Irving Street, North	207 N. Irving Street	1920-1936
000-5076	House, 209 Barton Street, North	209 N. Barton Street	1920-1936
000-5273	House, 209 Cleveland Street, North	209 N. Cleveland Street	1920-1936
000-5318	House, 209 Edgewood Street, North	209 N. Edgewood Street	1920-1936
000-5078	House, 210 Barton Street, North	210 N. Barton Street	1920-1936
000-5397	House, 210 Fillmore Street, North	210 N. Fillmore Street	1920-1936
000-5670	House, 210 Irving Street, North	210 N. Irving Street	1920-1936
000-0336	House, 2111 Rolfe Street, North	2111 N. Rolfe Street	1920-1936
000-5073	House, 2111 Uhle Street, North	2111 N. Uhle Street	1915-1930
000-5071	House, 2114 20th Street, North	2114 N. 20th Street	1915-1930
000-0117	House, 2115 Quinn Street, North	2115 N. Quinn Street	1913
000-5059	House, 2118 20th Street, North	2118 N. 20th Street	1920-1936
000-5044	House, 2122 20th Street, North	2122 N. 20th Street	1920-1936
000-5105	House, 213 Barton Street, North	213 N. Barton Street	1925
000-5271	House, 213 Cleveland Street, North	213 N. Cleveland Street	1920-1936
000-5329	House, 213 Edgewood Street, North	213 N. Edgewood Street	1938
000-5413	House, 213 Fillmore Street, North	213 N. Fillmore Street	1920-1936
000-5668	House, 214 Irving Street, North	214 N. Irving Street	1920-1936
000-5447	House, 215 Highland Street, North	215 N. Highland Street	1920-1936
000-5111	House, 216 Barton Street, North	216 N. Barton Street	1915-1925
000-5686	House, 216 Jackson Street, North	216 N. Jackson Street	1920-1936
000-5103	House, 217 Barton Street, North	217 N. Barton Street	1920-1936
000-5280	House, 217 Cleveland Street, North	217 N. Cleveland Street	1920-1936
000-5657	House, 217 Jackson Street, North	217 N. Jackson Street	1920-1936
000-5294	House, 218 Cleveland Street, North	218 N. Cleveland Street	1920-1936
000-5387	House, 219 Fillmore Street, North	219 N. Fillmore Street	1920-1936
000-5050	House, 2201 20th Street, North	2201 N. 20th Street	1920-1936
000-5067	House, 2203 20th Street, North	2203 N. 20th Street	1920-1936
000-5065	House, 2205 20th Street, North	2205 N. 20th Street	1920-1936
000-5074	House, 221 Barton Street, North	221 N. Barton Street	1932
000-5449	House, 221 Irving Street, North	221 N. Irving Street	1920-1936

ARLINGTON COUNTY SURVEY: INVENTORY OF ALL PROPERTIES BY NAME

VDHR ID #	PROPERTY NAME	ADDRESS	DATE
000-5333	House, 224 Edgewood Street, North	224 N. Edgewood Street	1929-1936
000-5362	House, 224 Fillmore Street, North	224 N. Fillmore Street	1915-1929
000-5666	House, 224 Irving Street, North	224 N. Irving Street	1920-1936
000-5675	House, 224 Jackson Street, North	224 N. Jackson Street	1915-1930
000-5101	House, 225 Barton Street, North	225 N. Barton Street	1920-1936
000-5446	House, 225 Garfield Street, North	225 N. Garfield Street	1931-1934
000-5640	House, 225 Jackson Street, North	225 N. Jackson Street	1920-1936
000-5760	House, 225 Piedmont Street, North	225 N. Piedmont Street	1920-1936
000-5305	House, 227 Edgewood Street, North	227 N. Edgewood Street	1929-1936
000-5385	House, 227 Fillmore Street, North	227 N. Fillmore Street	1915-1929
000-5335	House, 228 Edgewood Street, North	228 N. Edgewood Street	1915-1929
000-5710	House, 228 Nelson Street, North	228 N. Nelson Street	1936
000-5099	House, 229 Barton Street, North	229 N. Barton Street	1920-1936
000-5469	House, 230 Highland Street, North	230 N. Highland Street	1920-1936
000-5072	House, 231 Barton Street, North	231 N. Barton Street	1920-1936
000-5303	House, 231 Edgewood Street, North	231 N. Edgewood Street	1915-1929
000-5383	House, 231 Fillmore Street, North	231 N. Fillmore Street	1929-1936
000-5655	House, 231 Jackson Street, North	231 N. Jackson Street	1920-1936
000-5285	House, 232 Cleveland Street, North	232 N. Cleveland Street	1929-1936
000-5322	House, 232 Edgewood Street, North	232 N. Edgewood Street	1925
000-5391	House, 232 Fillmore Street, North	232 N. Fillmore Street	1915-1929
000-5712	House, 232 Nelson Street, North	232 N. Nelson Street	1936 ca
000-5479	House, 233 Garfield Street, North	233 N. Garfield Street	1920-1936
000-5097	House, 235 Barton Street, North	235 N. Barton Street	1911
000-1217	House, 235 Edgewood Street, North	235 N. Edgewood Street	1915-1929
000-5457	House, 235 Highland Street, North	235 N. Highland Street	1920-1936
000-5337	House, 236 Edgewood Street, North	236 N. Edgewood Street	1915-1929
000-5244	House, 237 Bryan Street, North	237 N. Bryan Street	1926-1927
000-5430	House, 239 Highland Street, North	239 N. Highland Street	1920-1936
000-5414	House, 24 Highland Street, North	24 N. Highland Street	1914
000-5242	House, 240 Bryan Street, North	240 N. Bryan Street	1920-1936
000-5066	House, 2401 3rd Street, North	2401 N. 3rd Street	1920-1936
000-5091	House, 2408 4th Street, North	2408 N. 4th Street	1920-1936
000-5089	House, 2409 3rd Street, North	2409 N. 3rd Street	1920-1936
000-5258	House, 2417 Washington Boulevard Jan's Gingerbread Daycare	2417 Washington Boulevard	1913
000-5264	House, 2418 Washington Boulevard	2418 Washington Boulevard	1920-1936
000-5262	House, 2422 Washington Boulevard	2422 Washington Boulevard	1920-1936
000-5260	House, 2426 Washington Boulevard	2426 Washington Boulevard	1920-1936
000-5070	House, 243 Barton Street, North	243 N. Barton Street	1920-1936
000-5467	House, 243 Highland Street, North	243 N. Highland Street	1920-1936
000-5224	House, 244 Bryan Street, North	244 N. Bryan Street	1920-1936
000-5113	House, 246 Barton Street, North	246 N. Barton Street	1920-1936
000-5095	House, 247 Barton Street, North	247 N. Barton Street	1929-1930
000-5080	House, 250 Barton Street, North	250 N. Barton Street	1920-1936
000-5278	House, 2500 2nd Road, North	2500 N. 2nd Road	1920-1935
000-5246	House, 2500 Washington Boulevard	2500 Washington Boulevard	1920-1936
000-5075	House, 2501 4th Street, North	2501 N. 4th Street	1920-1936
000-5276	House, 2502 2nd Road, North	2502 N. 2nd Road	1920-1935
000-5125	House, 2502 4th Street, North	2502 N. 4th Street	1920-1936
000-5274	House, 2503 2nd Street, North	2503 N. 2nd Street	1925
000-5123	House, 2504 4th Street, North	2504 N. 4th Street	1920-1936
000-5266	House, 2504 Washington Boulevard	2504 Washington Boulevard	1920-1936
000-5121	House, 2505 4th Street, North	2505 N. 4th Street	1920-1936

ARLINGTON COUNTY SURVEY: INVENTORY OF ALL PROPERTIES BY NAME

VDHR ID #	PROPERTY NAME	ADDRESS	DATE
000-5187	House, 2507 9th Street, North	2507 N. 9th Street	1919-1929
000-5157	House, 2507 Pershing Drive, North	2507 Pershing Drive	1921-1933
000-5327	House, 2508 2nd Road, North	2508 N. 2nd Road	1920-1936
000-5248	House, 2508 Washington Boulevard	2508 Washington Boulevard	1920-1936
000-5068	House, 251 Barton Street, North	251 N. Barton Street	1920-1936
000-5155	House, 2511 Pershing Drive, North	2511 Pershing Drive	1920-1936
000-5292	House, 2512 2nd Road, North	2512 N. 2nd Road	1920-1936
000-5126	House, 2513 9th Street, North	2513 N. 9th Street	1929-1935
000-5252	House, 2515 2nd Road, North	2515 N. 2nd Road	1920-1936
000-5106	House, 2515 Pershing Drive, North	2515 N. Pershing Drive	1920-1936
000-5254	House, 252 Bryan Street, North	252 N. Bryan Street	1920-1936
000-5268	House, 2526 Washington Boulevard	2526 Washington Boulevard	1920-1936
000-5153	House, 2533 3rd Street, North	2533 N. 3rd Street	1915-1930
000-5115	House, 254 Barton Street, North	254 N. Barton Street	1915-1930
000-5104	House, 255 Bryan Street, North	255 N. Bryan Street	1920-1936
000-5272	House, 2550 Washington Boulevard	2550 Washington Boulevard	1920-1936
000-5240	House, 256 Bryan Street, North	256 N. Bryan Street	1920-1936
000-5082	House, 258 Barton Street, North	258 N. Barton Street	1920-1936
000-5151	House, 259 Bryan Street, North	259 N. Bryan Street	1915-1930
000-5315	House, 2600 2nd Road, North	2600 N. 2nd Road	1920-1936
000-5289	House, 2600 3rd Street, North	2600 N. 3rd Street	1929-1936
000-5201	House, 2602 9th Street, North	2602 N. 9th Street	1915-1929
000-5287	House, 2602 Washington Boulevard	2602 Washington Boulevard	1929-1936
000-5136	House, 2603 9th Street, North	2603 N. 9th Street	1920-1936
000-5291	House, 2604 3rd Street, North	2604 N. 3rd Street	1920-1936
000-5293	House, 2608 3rd Street, North	2608 N. 3rd Street	1920-1936
000-5299	House, 2609 3rd Street, North	2609 N. 3rd Street	1920-1936
000-5093	House, 261 Barton Street, North	261 N. Barton Street	1905-1915
000-5313	House, 2612 2nd Road, North	2612 N. 2nd Road	1920-1936
000-5295	House, 2612 3rd Street, North	2612 N. 3rd Street	1928
000-5235	House, 2612 Pershing Drive, North	2612 N. Pershing Drive	1921-1929
000-5301	House, 2613 2nd Road, North	2613 N. 2nd Road	1920-1936
000-5311	House, 2616 2nd Road, North	2616 N. 2nd Road	1920-1936
000-5297	House, 2616 3rd Street, North	2616 N. 3rd Street	1920-1936
000-5309	House, 2617 2nd Road, North	2617 N. 2nd Road	1920
000-5367	House, 2618 Washington Boulevard	2618 Washington Boulevard	1920-1936
000-5117	House, 262 Barton Street, North	262 N. Barton Street	1915-1930
000-5307	House, 2621 2nd Road, North	2621 N. 2nd Road	1915-1929
000-5352	House, 2622 Washington Boulevard	2622 Washington Boulevard	1929-1936
000-5308	House, 2629 Washington Boulevard	2629 Washington Boulevard	1920-1936
000-5149	House, 263 Bryan Street, North	263 N. Bryan Street	1920-1936
000-5148	House, 2662 Pershing Drive, North	2662 N. Pershing Drive	1920-1936
000-5350	House, 2706 4th Street, North	2706 N. 4th Street	1929-1936
000-5348	House, 2710 4th Street, North	2710 N. 4th Street	1926
000-5369	House, 2710 Washington Boulevard Book Ends Bookstore	2710 Washington Boulevard	1915-1929
000-5490	House, 2762 Washington Boulevard	2762 Washington Boulevard	1915-1929
000-5492	House, 2770 Washington Boulevard	2770 Washington Boulevard	1915-1929
000-5504	House, 2774 Washington Boulevard	2774 Washington Boulevard	1915-1929
000-5506	House, 2778 Washington Boulevard Medical Office, 2778 Washington Boulevard	2778 Washington Boulevard	1915-1929
000-5216	House, 2790 Washington Boulevard	2790 Washington Boulevard	1915-1929
000-5184	House, 2797 Washington Boulevard	2797 Washington Boulevard	1929-1936

ARLINGTON COUNTY SURVEY: INVENTORY OF ALL PROPERTIES BY NAME

VDHR ID #	PROPERTY NAME	ADDRESS	DATE
000-5182	House, 2799 Washington Boulevard	2799 Washington Boulevard	1929-1936
000-5300	House, 2802 1st Road, North	2802 N. 1st Road	1920-1936
000-5320	House, 2803 2nd Road, North	2803 N. 2nd Road	1915-1929
000-5230	House, 2804 Washington Boulevard	2804 Washington Boulevard	1930
000-5232	House, 2805 7th Street, North	2805 N. 7th Street	1905-1920
000-5302	House, 2806 1st Road, North	2806 N. 1st Road	1920-1936
000-5283	House, 2807 1st Road, North	2807 N. 1st Road	1920-1936
000-5304	House, 2808 1st Road, North	2808 N. 1st Road	1920-1936
000-5331	House, 2809 2nd Road, North	2809 N. 2nd Road	1915-1929
000-5381	House, 2810 3rd Street, North	2810 N. 3rd Street	1929-1936
000-5306	House, 2812 1st Road, North	2812 N. 1st Road	1920-1936
000-5214	House, 2814 Washington Boulevard Bowman Chiropractic Center	2814 Washington Boulevard	1900-1915
000-5288	House, 2817 1st Road, North	2817 N. 1st Road	1920-1936
000-5228	House, 2818 Washington Boulevard	2818 Washington Boulevard	1921-1929
000-5368	House, 2820 1st Road, North	2820 N. 1st Road	1920-1936
000-5403	House, 2824 1st Road, North	2824 N. 1st Road	1920-1936
000-5290	House, 2825 1st Road, North	2825 N. 1st Road	1918
000-5358	House, 2906 4th Street, North	2906 N. 4th Street	1915-1929
000-5384	House, 2908 2nd Street, North	2908 N. 2nd Street	1920-1936
000-5386	House, 2909 2nd Road, North	2909 N. 2nd Road	1920-1936
000-5487	House, 2910 2nd Road, North	2910 N. 2nd Road	1920-1936
000-5389	House, 2910 4th Street, North	2910 N. 4th Street	1915-1929
000-5539	House, 2911 7th Street, North	2911 N. 7th Street	1915-1929
000-5382	House, 2912 2nd Street, North	2912 N. 2nd Street	1926-1927
000-5388	House, 2913 2nd Road, North	2913 N. 2nd Road	1920-1936
000-5392	House, 2914 2nd Road, North	2914 N. 2nd Road	1920-1936
000-5541	House, 2914 7th Street, North	2914 N. 7th Street	1912
000-5448	House, 2915 2nd Road, North	2915 N. 2nd Road	1920-1936
000-5380	House, 2916 2nd Street, North	2916 N. 2nd Street	1924
000-5390	House, 2917 2nd Road, North	2917 N. 2nd Road	1922
000-5374	House, 2917 2nd Street, North	2917 N. 2nd Street	1920-1936
000-5396	House, 2918 2nd Road, North	2918 N. 2nd Road	1920-1936
000-5415	House, 2921 2nd Street, North	2921 N. 2nd Street	1923
000-5394	House, 2922 2nd Road, North	2922 N. 2nd Road	1920-1936
000-5376	House, 2927 2nd Street, North	2927 N. 2nd Street	1923
000-5485	House, 2928 2nd Road, North	2928 N. 2nd Road	1920-1936
000-5378	House, 2931 2nd Street, North	2931 N. 2nd Street	1923
000-5408	House, 30 Garfield Street, North	30 N. Garfield Street	1920-1936
000-5473	House, 300 3rd Street, North	300 N. 3rd Street	1927
000-5357	House, 300 Edgewood Street, North	300 N. Edgewood Street	1915-1929
000-5682	House, 300 Jackson Street, North	300 N. Jackson Street	1920-1936
000-5443	House, 3001 2nd Street, North	3001 N. 2nd Street	1920-1936
000-5426	House, 3002 2nd Street, North	3002 N. 2nd Street	1920-1936
000-5483	House, 3002 3rd Street, North	3002 N. 3rd Street	1920-1936
000-5499	House, 3003 4th Street, North	3003 N. 4th Street	1929-1936
000-5495	House, 3004 2nd Road, North	3004 N. 2nd Road	1920-1936
000-5481	House, 3006 3rd Street, North	3006 N. 3rd Street	1920-1936
000-5494	House, 3006 Pershing Drive, North	3006 N. Pershing Drive	1915-1929
000-5471	House, 3007 3rd Street, North	3007 N. 3rd Street	1920-1936
000-5468	House, 3007 4th Street, North	3007 N. 4th Street	1929-1936
000-5472	House, 3007 Pershing Drive, North	3007 N. Pershing Drive	1929-1936
000-5431	House, 3009 1st Road, North	3009 N. 1st Road	1920-1936
000-5102	House, 301 Bryan Street, North	301 N. Bryan Street	1915-1930

ARLINGTON COUNTY SURVEY: INVENTORY OF ALL PROPERTIES BY NAME

VDHR ID #	PROPERTY NAME	ADDRESS	DATE
000-5339	House, 301 Edgewood Street, North	301 N. Edgewood Street	1929-1936
000-5444	House, 301 Garfield Street, North	301 N. Garfield Street	1926
000-5459	House, 3010 2nd Street, North	3010 N. 2nd Street	1920-1936
000-5599	House, 3010 7th Street, North	3010 N. 7th Street	1915-1929
000-5517	House, 3010 Pershing Drive, North	3010 N. Pershing Drive	1915-1929
000-5432	House, 3011 3rd Street, North	3011 N. 3rd Street	1923
000-5498	House, 3011 5th Street, North	3011 N. 5th Street	1915-1929
000-5497	House, 3013 4th Street, North	3013 N. 4th Street	1929-1936
000-5560	House, 3014 7th Street, North	3014 N. 7th Street	1921
000-5441	House, 3015 2nd Street, North	3015 N. 2nd Street	1927
000-5503	House, 3016 5th Street, North	3016 N. 5th Street	1922-1925
000-5222	House, 302 Bryan Street, North	302 N. Bryan Street	1915-1929
000-5664	House, 302 Irving Street, North	302 N. Irving Street	1929
000-5644	House, 302 Kenmore Street, North	302 N. Kenmore Street	1920-1936
000-5724	House, 302 Lincoln Street, North	302 N. Lincoln Street	1920-1936
000-5460	House, 3021 4th Street, North	3021 N. 4th Street	1929-1936
000-5458	House, 3025 4th Street, North	3025 N. 4th Street	1929-1936
000-5466	House, 3029 4th Street, North	3029 N. 4th Street	1929-1936
000-5359	House, 304 Edgewood Street, North	304 N. Edgewood Street	1915-1929
000-5442	House, 304 Garfield Street, North	304 N. Garfield Street	1915-1929
000-5680	House, 304 Jackson Street, North	304 N. Jackson Street	1920-1936
000-5324	House, 305 Edgewood Street, North	305 N. Edgewood Street	1929-1936
000-5651	House, 305 Jackson Street, North	305 N. Jackson Street	1920-1936
000-5667	House, 305 Lincoln Street, North	305 N. Lincoln Street	1920-1936
000-5360	House, 306 Fillmore Street, North	306 N. Fillmore Street	1915-1929
000-5662	House, 306 Irving Street, North	306 N. Irving Street	1928
000-5720	House, 306 Lincoln Street, North	306 N. Lincoln Street	1920-1936
000-5087	House, 307 Barton Street, North	307 N. Barton Street	1920-1936
000-5147	House, 307 Bryan Street, North	307 N. Bryan Street	1915-1930
000-5361	House, 308 Edgewood Street, North	308 N. Edgewood Street	1915-1929
000-5719	House, 308 Kenmore Street, North	308 N. Kenmore Street	1920-1936
000-5735	House, 308 Monroe Street, North	308 N. Monroe Street	1920-1936
000-5379	House, 309 Fillmore Street, North	309 N. Fillmore Street	1929-1936
000-5450	House, 309 Irving Street, North	309 N. Irving Street	1920-1936
000-5119	House, 310 Barton Street, North	310 N. Barton Street	1920-1936
000-5356	House, 310 Fillmore Street, North	310 N. Fillmore Street	1915-1929
000-5500	House, 3100 5th Street, North	3100 N. 5th Street	1915-1929
000-5589	House, 3100 7th Street, North	3100 N. 7th Street	1915-1929
000-5006	House, 3100 Hill Street, South	3100 S. Hill Street	1936-1942
000-5461	House, 3102 2nd Street, North	3102 N. 2nd Street	1920-1936
000-5613	House, 3102 6th Street, North	3102 N. 6th Street	1935
000-5480	House, 3102 Pershing Drive, North	3102 N. Pershing Drive	1915-1929
000-5576	House, 3104 6th Street, North	3104 N. 6th Street	1908
000-5643	House, 3106 7th Street, North	3106 N. Jackson Street	1920-1936
000-5634	House, 3106 9th Street, North	3106 N. 9th Street	1926
000-5002	House, 3106 Hill Street, South	3106 S. Hill Street	1936-1942
000-5456	House, 3107 4th Street, North	3107 N. 4th Street	1923
000-5627	House, 3107 9th Road, North	3107 N. 9th Road	1915-1929
000-5004	House, 3107 Hill Street, South	3107 S. Hill Street	1936-1942
000-5601	House, 3108 6th Street, North	3108 N. 6th Street	1908
000-5455	House, 3109 2nd Road, North	3109 N. 2nd Road	1920-1936
000-5434	House, 3109 2nd Street, North	3109 N. 2nd Street	1920-1936
000-5578	House, 3109 6th Street, North	3109 N. 6th Street	1905-1920
000-5604	House, 3109 8th Street, North	3109 N. 8th Street	1929

ARLINGTON COUNTY SURVEY: INVENTORY OF ALL PROPERTIES BY NAME

VDHR ID #	PROPERTY NAME	ADDRESS	DATE
000-5606	House, 3109 9th Street, North	3109 N. 9th Street	1915-1929
000-5341	House, 311 Edgewood Street, North	311 N. Edgewood Street	1929-1936
000-5649	House, 311 Jackson Street, North	311 N. Jackson Street	1930
000-5641	House, 3110 9th Street, North	3110 N. 9th Street	1929
000-5421	House, 3111 1st Road, North	3111 N. 1st Road	1920-1936
000-5454	House, 3111 4th Street, North	3111 N. 4th Street	1929-1936
000-5628	House, 3111 9th Road, North	3111 N. 9th Road	1915-1929
000-5003	House, 3111 Hill Street, South	3111 S. Hill Street	1936-1942
000-5626	House, 3112 9th Street, North	3112 N. 9th Street	1929-1936
000-5453	House, 3113 2nd Road, North	3113 N. 2nd Road	1920-1936
000-5602	House, 3113 8th Street, North	3113 N. 8th Street	1929-1936
000-5608	House, 3113 9th Street, North	3113 N. 9th Street	1915-1929
000-5505	House, 3113 Pershing Drive, North	3113 N. Pershing Drive	1924 ca
000-5614	House, 3114 8th Street, North	3114 N. 8th Street	1915-1929
000-5513	House, 3114 Pershing Drive, North	3114 N. Pershing Drive	1929-1936
000-5436	House, 3115 2nd Street, North	3115 N. 2nd Street	1920-1936
000-5590	House, 3115 7th Street, North	3115 N. 7th Street	1929-1936
000-5463	House, 3116 2nd Road, North	3116 N. 2nd Road	1920-1936
000-5462	House, 3116 4th Street, North	3116 N. 4th Street	1920
000-5625	House, 3116 9th Street, North	3116 N. 9th Street	1915-1929
000-5422	House, 3117 1st Street, North	3111 N. 1st Street	1920-1936
000-5484	House, 3117 5th Street, North	3117 N. 5th Street	1915-1929
000-5428	House, 3118 2nd Street, North	3118 N. 2nd Street	1920-1936
000-5616	House, 3118 8th Street, North	3118 N. 8th Street	1915-1929
000-5438	House, 3119 2nd Street, North	3119 N. 2nd Street	1928
000-5572	House, 3119 7th Street, North	3119 N. 7th Street	1929-1936
000-5600	House, 3119 8th Street, North	3119 N. 8th Street	1915-1929
000-5629	House, 3119 9th Road, North	3119 N. 9th Road	1915-1929
000-5256	House, 312-314 Bryan Street, North	312 N. Bryan Street	1915-1929
000-5452	House, 3120 4th Street, North	3120 N. 4th Street	1929-1936
000-5624	House, 3120 9th Street, North	3120 N. 9th Street	1929-1936
000-5478	House, 3120 Pershing Drive, North	3120 N. Pershing Drive	1915-1929
000-5423	House, 3121 1st Road, North	3121 N. 1st Road	1920-1936
000-5507	House, 3121 Pershing Drive, North	3121 N. Pershing Drive	1929-1936
000-5451	House, 3123 2nd Road, North	3123 N. 2nd Road	1920-1936
000-5474	House, 3123 Pershing Drive, North	3123 N. Pershing Drive	1915-1929
000-5623	House, 3124 9th Street, North	3124 N. 9th Street	1929-1936
000-5511	House, 3124 Pershing Drive, North	3124 N. Pershing Drive	1915-1929
000-5493	House, 3125 4th Street, North	3125 N. 4th Street	1919
000-5619	House, 3125 8th Street, North	3125 N. 8th Street	1915-1929
000-5584	House, 3129 5th Street, North	3129 N. 5th Street	1920-1936
000-5617	House, 3129 8th Street, North	3129 N. 8th Street	1915-1929
000-5630	House, 3129 9th Road, North	3129 N. 9th Road	1928-1929
000-5377	House, 313 Fillmore Street, North	313 N. Fillmore Street	1920-1936
000-5489	House, 313 Irving Street, North	313 N. Irving Street	1920-1936
000-5665	House, 313 Kenmore Street, North	313 N. Kenmore Street	1920-1936
000-5502	House, 3130 5th Street, North	3130 N. 5th Street	1915-1929
000-5476	House, 3130 Pershing Drive, North	3130 N. Pershing Drive	1915-1929
000-5631	House, 3131 9th Road, North	3131 N. 9th Road	1915-1929
000-5609	House, 3133 7th Street, North	3133 N. 7th Street	1915-1929
000-5615	House, 3133 8th Street, North	3133 N. 8th Street	1915-1929
000-5607	House, 3137 7th Street, North	3137 N. 7th Street	1915-1929
000-5605	House, 3139 7th Street, North	3139 N. 7th Street	1915-1929
000-5084	House, 314 Barton Street, North	314 N. Barton Street	1920-1936

ARLINGTON COUNTY SURVEY: INVENTORY OF ALL PROPERTIES BY NAME

VDHR ID #	PROPERTY NAME	ADDRESS	DATE
000-5354	House, 314 Fillmore Street, North	314 N. Fillmore Street	1915-1929
000-5475	House, 314 Garfield Street, North	314 N. Garfield Street	1915-1929
000-5580	House, 3143 7th Street, North	3143 N. 7th Street	1915-1929
000-5064	House, 315 Barton Street, North	315 N. Barton Street	1920-1936
000-5096	House, 315 Bryan Street, North	315 N. Bryan Street	1924
000-5477	House, 315 Garfield Street, North	315 N. Garfield Street	1925-1926
000-5363	House, 316 Edgewood Street, North	316 N. Edgewood Street	1915-1929
000-5721	House, 316 Kenmore Street, North	316 N. Kenmore Street	1920-1936
000-5326	House, 317 Edgewood Street, North	317 N. Edgewood Street	1929-1936
000-5491	House, 317 Irving Street, North	317 N. Irving Street	1920-1936
000-5088	House, 318 Barton Street, North	318 N. Barton Street	1920-1936
000-5025	House, 319 Abingdon Street, South	319 S. Abingdon Street	1920-1936
000-5145	House, 320 Bryan Street, North	320 N. Bryan Street	1924
000-5676	House, 3201 1st Road, North	3201 N. 1st Road	1923
000-5654	House, 3202 Pershing Drive, North	3202 N. Pershing Drive	1915-1929
000-5645	House, 3203 4th Street, North	3203 N. 4th Street	1920-1936
000-5689	House, 3206 1st Road, North	3206 N. 1st Road	1923
000-5699	House, 3207 1st Street, North	3207 N. 1st Street	1920-1936
000-5636	House, 3209 4th Street, North	3209 N. 4th Street	1920-1936
000-5687	House, 3210 1st Road, North	3210 N. 1st Road	1923
000-5656	House, 3210 Pershing Drive, North	3210 N. Pershing Drive	1920-1936
000-5647	House, 3213 4th Street, North	3213 N. 4th Street	1920-1936
000-5693	House, 3214 1st Street, North	3214 N. 1st Street	1920-1925
000-5678	House, 3215 1st Road, North	3215 N. 1st Road	1922
000-5701	House, 3215 1st Street, North	3215 N. 1st Street	1920-1936
000-5653	House, 3216 4th Street, North	3216 N. 4th Street	1920-1936
000-5658	House, 3216 Pershing Drive, North	3216 N. Pershing Drive	1920-1936
000-5703	House, 3219 1st Street, North	3219 N. 1st Street	1925
000-5501	House, 322 Garfield Street, North	322 N. Garfield Street	1915-1929
000-5685	House, 3222 1st Road, North	3222 N. 1st Road	1920-1936
000-5660	House, 3222 Pershing Drive, North	3222 N. Pershing Drive	1920-1936
000-5705	House, 3223 1st Street, North	3223 N. 1st Street	1920-1936
000-5683	House, 3226 1st Road, North	3226 N. 1st Road	1920-1936
000-5695	House, 3226 1st Street, North	3226 N. 1st Street	1926
000-5650	House, 3227 1st Street, North	3227 N. 1st Street	1925
000-5702	House, 3228 Pershing Drive, North	3228 N. Pershing Drive	1920-1936
000-5718	House, 3234 Pershing Drive, North	3234 N. Pershing Drive	1920-1936
000-5659	House, 3311 3rd Street, North	3311 N. 3rd Street	1920-1936
000-5738	House, 3311 Pershing Drive, North	3311 N. Pershing Drive	1927
000-5669	House, 3314 Pershing Drive, North	3314 N. Pershing Drive	1920-1936
000-5739	House, 3315 Pershing Drive, North	3315 N. Pershing Drive	1920-1936
000-5677	House, 3316 2nd Road, North	3316 N. 2nd Road	1920-1936
000-5713	House, 3316 3rd Street, North	3316 N. 3rd Street	1920-1936
000-5661	House, 3317 3rd Street, North	3317 N. 3rd Street	1920-1936
000-5679	House, 3320 2nd Road, North	3320 N. 2nd Road	1930 ca
000-5715	House, 3320 3rd Street, North	3320 N. 3rd Street	1920
000-5663	House, 3321 3rd Street, North	3321 N. 3rd Street	1929
000-5681	House, 3324 2nd Road, North	3324 N. 2nd Road	1920-1936
000-5717	House, 3324 3rd Street, North	3324 N. 3rd Street	1920-1936
000-5416	House, 34 Highland Street, North	34 N. Highland Street	1920-1936
000-5688	House, 3402 3rd Street, North	3402 N. 3rd Street	1920-1936
000-5690	House, 3406 3rd Street, North	3406 N. 3rd Street	1920-1936
000-5646	House, 3407 3rd Street, North	3407 N. 3rd Street	1920-1936
000-5740	House, 3407 Pershing Drive, North	3407 N. Pershing Drive	1920-1936

ARLINGTON COUNTY SURVEY: INVENTORY OF ALL PROPERTIES BY NAME

VDHR ID #	PROPERTY NAME	ADDRESS	DATE
000-5671	House, 3408 Pershing Drive, North	3408 N. Pershing Drive	1920-1936
000-5741	House, 3411 Pershing Drive, North	3411 N. Pershing Drive	1920-1936
000-5723	House, 3412 3rd Street, North	3412 N. 3rd Street	1920-1936
000-5673	House, 3414 Pershing Drive, North	3414 N. Pershing Drive	1920-1936
000-5744	House, 3415 Pershing Drive, North	3415 N. Pershing Drive	1920-1936
000-5725	House, 3416 3rd Street, North	3416 N. 3rd Street	1920-1936
000-5722	House, 3418 Pershing Drive, North	3418 N. Pershing Drive	1924
000-5692	House, 3500 3rd Street, North	3500 N. 3rd Street	1920-1936
000-5770	House, 3501 Pershing Drive, North	3501 N. Pershing Drive	1920-1936
000-5727	House, 3504 3rd Street, North	3504 N. 3rd Street	1935
000-5747	House, 3507 Pershing Drive, North	3507 N. Pershing Drive	1920-1936
000-5729	House, 3508 3rd Street, North	3508 N. 3rd Street	1936
000-5737	House, 3510 Pershing Drive, North	3510 N. Pershing Drive	1931-1932
000-5726	House, 3511 3rd Street, North	3511 N. 3rd Street	1920-1936
000-5746	House, 3511 Pershing Drive, North	3511 N. Pershing Drive	1932
000-5694	House, 3512 3rd Street, North	3512 N. 3rd Street	1920-1936
000-5728	House, 3515 3rd Street, North	3515 N. 3rd Street	1920-1936
000-5749	House, 3515 Pershing Drive, North	3515 N. Pershing Drive	1933-1934
000-5704	House, 3522 3rd Street, North	3522 N. 3rd Street	1930-1936
000-5696	House, 3526 3rd Street, North	3526 N. 3rd Street	1920-1936
000-5706	House, 3602 3rd Street, North	3602 N. 3rd Street	1920-1936
000-5716	House, 3603 3rd Street, North	3603 N. 3rd Street	1936 ca
000-5708	House, 3606 3rd Street, North	3606 N. 3rd Street	1920-1936
000-5734	House, 3606 Pershing Drive, North	3606 N. Pershing Drive	1920-1936
000-5714	House, 3607 3rd Street, North	3607 N. 3rd Street	1920-1936
000-5761	House, 3607 Pershing Drive, North	3607 N. Pershing Drive	1920-1936
000-5698	House, 3610 3rd Street, North	3610 N. 3rd Street	1920-1936
000-5700	House, 3611 3rd Street, North	3611 N. 3rd Street	1920-1936
000-5756	House, 3611 Pershing Drive, North	3611 N. Pershing Drive	1920-1936
000-5733	House, 3612 Pershing Drive, North	3612 N. Pershing Drive	1920-1936
000-5765	House, 3711 Pershing Drive, North	3711 N. Pershing Drive	1920-1936
000-5732	House, 3712 Pershing Drive, North	3712 N. Pershing Drive	1920-1936
000-5764	House, 3715 Pershing Drive, North	3715 N. Pershing Drive	1920-1936
000-5731	House, 3716 Pershing Drive, North	3716 N. Pershing Drive	1920-1936
000-5769	House, 3719 Pershing Drive, North	3719 N. Pershing Drive	1920-1936
000-5730	House, 3722 Pershing Drive, North	3722 N. Pershing Drive	1936
000-5771	House, 3723 Pershing Drive, North	3723 N. Pershing Drive	1920-1936
000-5766	House, 3729 Pershing Drive, North	3729 N. Pershing Drive	1920-1936
000-5768	House, 3735 Pershing Drive, North	3735 N. Pershing Drive	1936
000-5762	House, 3850 2nd Street, North	3850 N. 2nd Street	1920-1936
000-5767	House, 3851 2nd Street, North	3851 N. 2nd Street	1920-1936
000-5418	House, 40 Highland Street, North	40 N. Highland Street	1920-1936
000-5691	House, 40 Irving Street, North	40 N. Irving Street	1920-1936
000-5086	House, 400 Barton Street, North	400 N. Barton Street	1920-1922
000-5143	House, 400 Bryan Street, North	400 N. Bryan Street	1915-1930
000-5365	House, 400 Edgewood Street, North	400 N. Edgewood Street	1915-1929
000-5135	House, 401 Cleveland Street, North	401 N. Cleveland Street	1936
000-5343	House, 401 Edgewood Street, North	401 N. Edgewood Street	1915-1929
000-5094	House, 402 Cleveland Street, North	402 N. Cleveland Street	1915-1930
000-5638	House, 402 Jackson Street, North	402 N. Jackson Street	1926
000-5336	House, 403 Fillmore Street, North	403 N. Fillmore Street	1922
000-5133	House, 405 Cleveland Street, North	405 N. Cleveland Street	1920-1936
000-5345	House, 405 Edgewood Street, North	405 N. Edgewood Street	1915-1929
000-5137	House, 406 Cleveland Street, North	406 N. Cleveland Street	1915-1930

ARLINGTON COUNTY SURVEY: INVENTORY OF ALL PROPERTIES BY NAME

VDHR ID #	PROPERTY NAME	ADDRESS	DATE
000-5100	House, 407 Bryan Street, North	407 N. Bryan Street	1915-1930
000-5355	House, 407 Fillmore Street, North	407 N. Fillmore Street	1928
000-5763	House, 407 Nelson Street, North	407 N. Nelson Street	1920-1936
000-5338	House, 408 Edgewood Street, North	408 N. Edgewood Street	1915-1929
000-5328	House, 409 Edgewood Street, North	409 N. Edgewood Street	1915-1929
000-5745	House, 410 Lincoln Street, North	410 N. Lincoln Street	1918-1920
000-5754	House, 410 Monroe Street, North	410 N. Monroe Street	1920-1936
000-5092	House, 411 Cleveland Street, North	411 N. Cleveland Street	1915-1930
000-5334	House, 411 Fillmore Street, North	411 N. Fillmore Street	1915-1929
000-5464	House, 411 Highland Street, North	411 N. Highland Street	1920-1936
000-5139	House, 412 Cleveland Street, North	412 N. Cleveland Street	1915-1930
000-5347	House, 413 Edgewood Street, North	413 N. Edgewood Street	1915-1929
000-5340	House, 414 Edgewood Street, North	414 N. Edgewood Street	1915-1929
000-5470	House, 414 Garfield Street, North	414 N. Garfield Street	1929-1936
000-5759	House, 414 Monroe Street, North	414 N. Monroe Street	1920-1936
000-5131	House, 415 Cleveland Street, North	415 N. Cleveland Street	1915-1930
000-5141	House, 416 Cleveland Street, North	416 N. Cleveland Street	1915-1930
000-5330	House, 417 Edgewood Street, North	417 N. Edgewood Street	1915-1929
000-5342	House, 418 Edgewood Street, North	418 N. Edgewood Street	1915-1929
000-5757	House, 418 Monroe Street, North	418 N. Monroe Street	1920-1936
000-5129	House, 419 Cleveland Street, North	419 N. Cleveland Street	1915-1930
000-5748	House, 421 Monroe Street, North	421 N. Monroe Street	1920-1936
000-5098	House, 422 Cleveland Street, North	422 N. Cleveland Street	1915-1930
000-5344	House, 422 Edgewood Street, North	422 N. Edgewood Street	1923
000-5090	House, 423 Cleveland Street, North	423 N. Cleveland Street	1915-1930
000-5349	House, 423 Edgewood Street, North	423 N. Edgewood Street	1915-1929
000-5353	House, 423 Fillmore Street, North	423 N. Fillmore Street	1915-1929
000-5743	House, 424 Lincoln Street, North	424 N. Lincoln Street	1920-1936
000-5752	House, 424 Monroe Street, North	424 N. Monroe Street	1920-1936
000-5751	House, 425 Monroe Street, North	425 N. Monroe Street	1920-1936
000-5346	House, 426 Edgewood Street, North	426 N. Edgewood Street	1915-1929
000-5127	House, 427 Cleveland Street, North	427 N. Cleveland Street	1915-1930
000-5351	House, 427 Fillmore Street, North	427 N. Fillmore Street	1929-1936
000-5755	House, 428 Monroe Street, North	428 N. Monroe Street	1920-1936
000-5393	House, 43 Fenwick Street, North	43 N. Fenwick Street	1920-1936
000-5742	House, 434 Lincoln Street, North	434 N. Lincoln Street	1920-1936
000-5753	House, 436 Monroe Street, North	436 N. Monroe Street	1920-1936
000-5750	House, 445 Monroe Street, North	445 N. Monroe Street	1920-1936
000-5019	House, 4604 4th Street, South	4604 S. 4th Street	1928
000-5029	House, 4615 3rd Street, South	4615 S. 3rd Street	1920-1936
000-5021	House, 4615 4th Street, South	4615 S. 4th Street	1920-1936
000-5022	House, 4616 4th Street, South	4616 S. 4th Street	1920-1936
000-5027	House, 4622 3rd Street, South	4622 S. 3rd Street	1920-1936
000-5024	House, 4639 4th Street, South	4639 S. 4th Street	1920-1936
000-5026	House, 4647 3rd Street, South	4647 S. 3rd Street	1947-1950
000-5023	House, 4659 4th Street, South	4659 S. 4th Street	1920-1936
000-5028	House, 4666 Arlington Boulevard	4666 Arlington Boulevard	1920-1936
	House, 4666 Route 50	4666 Route 50	
000-5016	House, 4702 6th Street, South	4702 S. 6th Street	1920-1936
000-5018	House, 4707 6th Street, South	4707 S. 6th Street	1920-1936
000-5366	House, 49 Fenwick Street, North	49 N. Fenwick Street	1920-1936
000-5526	House, 500 Fillmore Street, North	500 N. Fillmore Street	1915-1929
000-5010	House, 5007 Chesterfield Road, South	5007 S. Chesterfield Road	1910-1925

ARLINGTON COUNTY SURVEY: INVENTORY OF ALL PROPERTIES BY NAME

VDHR ID #	PROPERTY NAME	ADDRESS	DATE
000-5519	House, 501 Garfield Street, North	501 N. Garfield Street	1929-1936
000-5525	House, 501 Highland Street, North	501 N. Highland Street	1891
000-5488	House, 501 Irving Street, North	501 N. Irving Street	1922
000-5007	House, 5011 Chesterfield Road, South	5011 S. Chesterfield Road	1910-1925
000-5005	House, 5019 Chesterfield Road, South	5019 S. Chesterfield Road	1915-1930
000-5611	House, 502 Hudson Street, North	502 N. Hudson Street	1920-1936
000-5008	House, 5023 Chesterfield Road, South	5023 S. Chesterfield Road	1920-1936
000-5521	House, 505 Garfield Street, North	505 N. Garfield Street	1929-1936
000-5531	House, 508 Fillmore Street, North	508 N. Fillmore Street	1915-1929
000-5496	House, 509 Garfield Street, North	509 N. Garfield Street	1929-1936
000-5486	House, 509 Hudson Street, North	509 N. Hudson Street	1915-1929
000-5527	House, 511 Fillmore Street, North	511 N. Fillmore Street	1915-1929
000-5482	House, 511 Highland Street, North	511 N. Highland Street	1915-1929
000-5566	House, 512 Highland Street, North	512 N. Highland Street	1915-1929
000-5523	House, 513 Garfield Street, North	513 N. Garfield Street	1922
000-5594	House, 515 Hudson Street, North	515 N. Hudson Street	1910 ca
000-5595	House, 516 Highland Street, North	516 N. Highlands Street	1915-1929
000-5009	House, 5200 12th Street, South	5200 S. 12th Street	1947-1950
000-5012	House, 5201 12th Street, South	5201 S. 12th Street	1947-1950
000-5404	House, 6 Fenwick Street, North	6 N. Fenwick Street	1900-1915
000-5596	House, 600 Hudson Street, North	600 N. Hudson Street	1935
000-5520	House, 602 Edgewood Street, North	602 N. Edgewood Street	1920
000-5574	House, 603 Hudson Street, North	603 N. Hudson Street	1915-1929
000-5533	House, 604 Fillmore Street, North	604 N. Fillmore Street	1915-1929
000-5593	House, 604 Highland Street, North	604 N. Highland Street	1915-1929
000-5568	House, 605 Highland Street, North	605 N. Highland Street	1915-1929
000-5522	House, 606 Edgewood Street, North	606 N. Edgewood Street	1915-1929
000-5598	House, 606 Hudson Street, North	606 N. Hudson Street	1929-1936
000-5592	House, 607 Hudson Street, North	607 N. Hudson Street	1915-1929
000-5535	House, 608 Fillmore Street, North	608 N. Fillmore Street	1915-1929
000-5529	House, 611 Fillmore Street, North	611 N. Fillmore Street	1923
000-5015	House, 612 Buchanan Street	612 S. Buchanan Street	1929
000-5524	House, 612 Edgewood Street, North	612 N. Edgewood Street	1915-1929
000-5537	House, 612 Fillmore Street, North	612 N. Fillmore Street	1929-1936
000-5591	House, 612 Highland Street, North	612 N. Highland Street	1929-1936
000-5017	House, 620 Buchanan Street, South	620 S. Buchanan Street	1920-1936
000-5020	House, 634 Buchanan Street, South	634 S. Buchanan Street	1920-1936
000-5406	House, 7 Garfield Street, North	7 N. Garfield Street	1920-1936
000-5528	House, 702 Fillmore Street, North	702 N. Fillmore Street	1915-1929
000-5587	House, 702 Highland Street, North	702 N. Highland Street	1915-1929
000-5108	House, 703 Barton Street, North	703 N. Barton Street	1915-1930
000-5198	House, 705 Daniel Street, North	705 N. Daniel Street	1929-1936
000-5218	House, 705 Fillmore Street, North	705 N. Fillmore Street	1929-1936
000-5530	House, 706 Fillmore Street, North	706 N. Fillmore Street	1926
000-5564	House, 706 Highland Street, North	706 N. Highland Street	1929-1936
000-5582	House, 707 Irving Street, North	707 N. Irving Street	1915-1929
000-5146	House, 709 Cleveland Street, North	709 N. Cleveland Street	1920-1936
000-5585	House, 710 Highland Street, North	710 N. Highland Street	1915-1929
000-5200	House, 711 Daniel Street, North	711 N. Daniel Street	1929-1936
000-5610	House, 711 Irving Street, North	711 N. Irving Street	1915-1929
000-5175	House, 712 Barton Street, North	712 N. Barton Street	1915-1930

ARLINGTON COUNTY SURVEY: INVENTORY OF ALL PROPERTIES BY NAME

VDHR ID #	PROPERTY NAME	ADDRESS	DATE
000-5132	House, 712 Cleveland Street, North	712 N. Cleveland Street	1915-1930
000-5170	House, 712 Daniel Street, North	712 N. Daniel Street	1915-1929
000-5514	House, 712 Edgewood Street, North	712 N. Edgewood Street	1915-1929
000-5532	House, 712 Fillmore Street, North	712 N. Fillmore Street	1915-1929
000-5215	House, 713 Cleveland Street, North	713 N. Cleveland Street	1905-1920
000-5234	House, 713 Fillmore Street, North	713 N. Fillmore Street	1915-1929
000-5543	House, 713 Garfield Street, North	713 N. Garfield Street	1920
000-5612	House, 715 Irving Street, North	715 N. Irving Street	1915-1929
000-5195	House, 716 Cleveland Street, North	716 N. Cleveland Street	1920-1936
000-5158	House, 716 Danville Street, North	716 N. Danville Street	1915-1929
000-5512	House, 716 Edgewood Street, North	716 N. Edgewood Street	1928-1929
000-5176	House, 717 Daniel Street, North	717 N. Daniel Street	1915-1929
000-5583	House, 718 Highland Street, North	718 N. Highland Street	1915-1929
000-5173	House, 719 Barton Street, North	719 N. Barton Street	1915
000-5510	House, 720 Edgewood Street, North	720 N. Edgewood Street	1929-1936
000-5534	House, 720 Fillmore Street, North	720 N. Fillmore Street	1915-1929
000-5545	House, 721 Garfield Street, North	721 N. Garfield Street	1915-1929
000-5556	House, 722 Garfield Street, North	722 N. Garfield Street	1915-1929
000-5213	House, 723 Cleveland Street, North	723 N. Cleveland Street	1935
000-5588	House, 723 Highland Street, North	723 N. Highland Street	1929-1936
000-5118	House, 724 Barton Street, North	724 N. Barton Street	1910-1925
000-5197	House, 724 Cleveland Street, North	724 N. Cleveland Street	1915-1930
000-5547	House, 725 Garfield Street, North	725 N. Garfield Street	1915-1929
000-5237	House, 726 Danville Street, North	726 N. Danville Street	1915-1929
000-5144	House, 727 Cleveland Street, North	727 N. Cleveland Street	1920-1936
000-5570	House, 727 Highland Street, North	727 N. Highland Street	1915-1929
000-5177	House, 730 Barton Street, North	730 N. Barton Street	1915-1930
000-5160	House, 730 Danville Street, North	730 N. Danville Street	1926
000-5217	House, 733 Danville Street, North	733 N. Danville Street	1915-1929
000-5239	House, 736 Danville Street, North	736 N. Danville Street	1915-1929
000-5120	House, 800 Barton Street, North	800 N. Barton Street	1920-1936
000-5134	House, 800 Cleveland Street, North	800 N. Cleveland Street	1915-1930
000-5241	House, 800 Danville Street, North	800 N. Danville Street	1915-1929
000-5536	House, 800 Fillmore Street, North	800 N. Fillmore Street	1920
000-5553	House, 800 Garfield Street, North	800 N. Garfield Street	1915-1929
000-5562	House, 800 Highland Street, North	800 N. Highland Street	1915-1929
000-5116	House, 801 Barton Street, North	801 N. Barton Street	1920-1936
000-5193	House, 801 Cleveland Street, North	801 N. Cleveland Street	1935
000-5178	House, 801 Daniel Street, North	801 N. Daniel Street	1915-1929
000-5618	House, 801 Irving Street, North	801 N. Irving Street	1895-1910
000-5168	House, 802 Daniel Street, North	802 N. Daniel Street	1915-1929
000-5508	House, 802 Edgewood Street, North	802 N. Edgewood Street	1915-1929
000-5171	House, 803 Barton Street, North	803 N. Barton Street	1915-1930
000-5130	House, 803 Cleveland Street, North	803 N. Cleveland Street	1927
000-5219	House, 803 Danville Street, North	803 N. Danville Street	1915-1929
000-5549	House, 803 Garfield Street, North	803 N. Garfield Street	1928
000-5586	House, 803 Highland Street, North	803 N. Highland Street	1916-1926
000-5179	House, 804 Barton Street, North	804 N. Barton Street	1915-1930
000-5162	House, 804 Danville Street, North	804 N. Danville Street	1915-1929
000-5538	House, 804 Fillmore Street, North	804 N. Fillmore Street	1911-1912
000-5555	House, 804 Garfield Street, North	804 N. Garfield Street	1927
000-5169	House, 805 Barton Street, North	805 N. Barton Street	1915-1930
000-5191	House, 805 Cleveland Street, North	805 N. Cleveland Street	1927
000-5221	House, 805 Danville Street, North	805 N. Danville Street	1915-1929

ARLINGTON COUNTY SURVEY: INVENTORY OF ALL PROPERTIES BY NAME

VDHR ID #	PROPERTY NAME	ADDRESS	DATE
000-5181	House, 806 Barton Street, North	806 N. Barton Street	1915-1930
000-5202	House, 807 Daniel Street, North	807 N. Daniel Street	1929-1936
000-5236	House, 807 Fillmore Street, North	807 N. Fillmore Street	1921
000-5620	House, 807 Irving Street, North	807 N. Irving Street	1915-1929
000-5122	House, 808 Barton Street, North	808 N. Barton Street	1915-1929
000-5243	House, 808 Danville Street, North	808 N. Danville Street	1915-1929
000-5557	House, 808 Garfield Street, North	808 N. Garfield Street	1915-1929
000-5196	House, 810 Daniel Street, North	810 N. Daniel Street	1900-1915
000-5114	House, 811 Barton Street, North	811 N. Barton Street	1925
000-5180	House, 811 Daniel Street, North	811 N. Daniel Street	1915-1929
000-5621	House, 811 Irving Street, North	811 N. Irving Street	1915-1929
000-5581	House, 812 Highland Street, North	812 N. Highland Street	1929-1936
000-5128	House, 813 Cleveland Street, North Teresa Home School	813 N. Cleveland Street	1915-1929
000-5575	House, 813 Highland Street, North	813 N. Highland Street	1915-1929
000-5220	House, 815 Fillmore Street, North	815 N. Fillmore Street	1915-1929
000-5551	House, 815 Garfield Street, North	815 N. Garfield Street	1915-1929
000-5199	House, 816 Cleveland Street, North	816 N. Cleveland Street	1915-1929
000-5579	House, 816 Highland Street, North	816 N. Highland Street	1915-1929
000-5150	House, 817 Danville Street, North	817 N. Danville Street	1920-1936
000-5573	House, 817 Highland Street, North	817 N. Highland Street	1915-1929
000-5622	House, 817 Irving Street, North	817 N. Irving Street	1895-1910
000-5245	House, 818 Danville Street, North	818 N. Danville Street	1915-1929
000-5540	House, 818 Fillmore Street, North	818 N. Fillmore Street	1915-1929
000-5559	House, 818 Garfield Street, North	818 N. Garfield Street	1915-1929
000-5167	House, 819 Barton Street, North	819 N. Barton Street	1915-1930
000-5238	House, 819 Fillmore Street, North	819 N. Fillmore Street	1905-1920
000-5561	House, 819 Garfield Street, North	819 N. Garfield Street	1915-1929
000-5544	House, 822 Garfield Street, North	822 N. Garfield Street	1929-1936
000-5165	House, 823 Barton Street, North	823 N. Barton Street	1915-1930
000-5563	House, 823 Garfield Street, North	823 N. Garfield Street	1915-1929
000-5542	House, 824 Fillmore Street, North	824 N. Fillmore Street	1915-1929
000-5223	House, 825 Danville Street, North	825 N. Danville Street	1905-1920
000-5112	House, 827 Barton Street, North	827 N. Barton Street	1920-1936
000-5269	House, 900 Daniel Street, North	900 N. Daniel Street	1911
000-5233	House, 901 Daniel Street, North	901 N. Daniel Street	1915-1929
000-5206	House, 901 Edgewood Street, North	901 N. Edgewood Street	1929-1936
000-5164	House, 902 Danville Street, North	902 N. Danville Street	1915-1929
000-5163	House, 903 Barton Street, North Blue Bird School	903 N. Barton Street	1905
000-5639	House, 903 Irving Street, North	903 N. Irving Street	1895-1910
000-5203	House, 904 Cleveland Street, North	904 N. Cleveland Street	1915-1929
000-5186	House, 905 Edgewood Street, North	905 N. Edgewood Street	1929-1936
000-5577	House, 906 Highland Street, North	906 N. Highland Street	1915-1929
000-5159	House, 907 Barton Street, North	907 N. Barton Street	1915-1930
000-5156	House, 907 Daniel Street, North	907 N. Daniel Street	1915-1929
000-5571	House, 907 Highland Street, North	907 N. Highland Street	1915-1929
000-5637	House, 907 Irving Street, North	907 N. Irving Street	1915-1929
000-5205	House, 908 Cleveland Street, North	908 N. Cleveland Street	1920-1936
000-5267	House, 908 Daniel Street, North	908 N. Daniel Street	1920 ca
000-5188	House, 909 Edgewood Street, North	909 N. Edgewood Street	1929-1936
000-5247	House, 910 Danville Street, North	910 N. Danville Street	1915-1929
000-5635	House, 911 Irving Street, North	911 N. Irving Street	1915-1929
000-5138	House, 912 Cleveland Street, North	912 N. Cleveland Street	1910-1925

ARLINGTON COUNTY SURVEY: INVENTORY OF ALL PROPERTIES BY NAME

VDHR ID #	PROPERTY NAME	ADDRESS	DATE
000-5554	House, 912 Garfield Street, North	912 N. Garfield Street	1929-1936
000-5558	House, 912 Highland Street, North	912 N. Highland Street	1915-1929
000-5208	House, 913 Edgewood Street, North	913 N. Edgewood Street	1915-1929
000-5161	House, 914 Barton Street, North	914 N. Barton Street	1915-1930
000-5166	House, 914 Daniel Street, North	914 N. Daniel Street	1931
000-5249	House, 914 Danville Street, North	914 N. Danville Street	1915-1929
000-5569	House, 915 Highland Street, North	915 N. Highland Street	1915-1929
000-5265	House, 916 Daniel Street, North	916 N. Daniel Street	1911
000-5552	House, 916 Garfield Street, North	916 N. Garfield Street	1915-1929
000-5185	House, 917 Cleveland Street, North	917 N. Cleveland Street	1920-1936
000-5225	House, 917 Danville Street, North	917 N. Danville Street	1915-1929
000-5632	House, 917 Irving Street, North	917 N. Irving Street	1920
000-5183	House, 919 Cleveland Street, North	919 N. Cleveland Street	1920-1936
000-5190	House, 919 Edgewood Street, North	919 N. Edgewood Street	1921-1933
000-5550	House, 920 Garfield Street, North	920 N. Garfield Street	1915-1929
000-5207	House, 922 Cleveland Street, North	922 N. Cleveland Street	1920-1936
000-5263	House, 922 Daniel Street, North	922 N. Daniel Street	1900-1915
000-5251	House, 922 Danville Street, North	922 N. Danville Street	1915-1929
000-5124	House, 923 Cleveland Street, North	923 N. Cleveland Street	1915-1929
000-5231	House, 923 Daniel Street, North	923 N. Daniel Street	1915-1929
000-5192	House, 923 Edgewood Street, North	923 N. Edgewood Street	1915-1929
000-5567	House, 923 Highland Street, North	923 N. Highland Street	1915-1929
000-5548	House, 924 Garfield Street, North	924 N. Garfield Street	1915-1929
000-5152	House, 925 Danville Street, North	925 N. Danville Street	1920-1936
000-5140	House, 926 Cleveland Street, North	926 N. Cleveland Street	1920-1936
000-5110	House, 927 Barton Street, North	927 N. Barton Street	1920-1936
000-5210	House, 927 Edgewood Street, North	927 N. Edgewood Street	1915-1929
000-5565	House, 927 Highland Street, North	927 N. Highland Street	1915-1929
000-5261	House, 928 Daniel Street, North	928 N. Daniel Street	1900-1915
000-5226	House, 928 Edgewood Street, North	928 N. Edgewood Street	1915-1929
000-5546	House, 928 Garfield Street, North	928 N. Garfield Street	1915-1929
000-5209	House, 930 Cleveland Street, North	930 N. Cleveland Street	1915-1929
000-5259	House, 930 Daniel Street, North	930 N. Daniel Street	1915-1929
000-5253	House, 930 Danville Street, North	930 N. Danville Street	1915-1929
000-5194	House, 931 Edgewood Street, North	931 N. Edgewood Street	1929-1936
000-5229	House, 933 Daniel Street, North	933 N. Daniel Street	1920-1936
000-5211	House, 934 Cleveland Street, North	934 N. Cleveland Street	1915-1929
000-5212	House, 937 Daniel Street, North	937 N. Daniel Street	1915-1929
000-5227	House, 937 Danville Street, North	937 N. Danville Street	1915-1929
000-5142	House, 938 Cleveland Street, North	938 N. Cleveland Street	1920-1936
000-5257	House, 938 Daniel Street, North	938 N. Daniel Street	1915-1929
000-5255	House, 938 Danville Street, North	938 N. Danville Street	1915-1929
000-5154	House, 939 Danville Street, North	939 N. Danville Street	1920-1936
000-5603	Irving Apartment Building, The	605 N. Irving Street	1932
000-5633	Jay's Saloon & Grille	3114 N. 10th Street	1915-1929
000-5373	Lipscomb Co., Inc. Building, William P.	2731 Washington Boulevard 2725 Washington Boulevard	1915-1929
000-5375	Lyon Park Community Center	414 N. Fillmore Street	1925
000-5515	Virginia Avenue Christian Church Christ Church of Arlington	3020 N. Pershing Drive	1927-1928
000-5172	Whitey's Restaurant	2761 Washington Boulevard 701 N. Daniel Street	1936-1945
000-5509	Women's Club of Ashton Heights	413 N. Irving Street	1924-1927

Analysis of Survey Findings

Statistical information was derived from the survey findings by producing computer-generated reports. These reports are designed to yield specific kinds of information for the appropriate analysis of survey findings. Some of the information entered into the database is factual, based upon quantitative analysis; other information is valuative, and is based upon E.H.T. Tracerics' understanding and evaluation of architectural and historical data collected during the survey. The computer-generated reports represent both factual and valuative assessments, and provide statistics on important trends and aspects of the built environment of Arlington County.

The following analysis was prepared by architectural historians at E.H.T. Tracerics and is based upon a professional understanding of the historic properties and resources surveyed, taking into consideration the needs and requirements of Arlington County and VDHR.

- Identification of Properties

Each record in the computer represents a property, that is a location defined by a perimeter measurement, such as a lot or parcel of land or a determined environmental setting. Seven hundred, seventy-nine properties were identified and surveyed during the course of Phase III of this project. These properties were identified in two ways: first, by using the 1936 Sanborn Fire Insurance Map of Arlington County and the 1943 Franklin Survey of Arlington County which indicates the site of resources (*i.e.* the footprint of a building or structure); second, through visual identification of primary resources that were not indicated on the historic maps but appeared to hold architectural significance associated with the recent past.

• Categorization of Properties

Each property record is initiated with the determination of a property category for the property as an entity. This categorization reflects the type of resource that is considered to be the primary resource and the source of the property's historicity. The five property categories are as follows: building, district, structure, site, and object. The definitions used are included in *National Register Bulletin 15: How to Apply the National Register Criteria for Evaluation* as follows:

Building: A building, such as a house, barn, church, hotel, or similar construction, is created to shelter any form of human activity. "Building" may also refer to an historically, functionally related unit, such as a courthouse and jail or a house and barn.

District A district possesses a significant concentration, linkage, or continuity of sites, buildings, structures, or objects united historically or aesthetically by plan or physical development.

Site A site is the location of a significant event, a prehistoric or historic occupation or activity, or a building or structure, whether standing, ruined, or vanished, when the location itself possesses historic, cultural, or archeological value regardless of the value of any existing structure.

Structure The term "structure" is used to distinguish from buildings those functional constructions made usually for purposes other than creating human shelter.

Object The term "object" is used to distinguish between buildings and structures those constructions that are primarily artistic in nature or are relatively small in scale and simply constructed. Although it may be, by nature and design, movable, it is associated with a specific setting or environment, such as statuary in a designed landscape.

In Virginia, it is anticipated that a property will include at least one resource, usually considered its primary resource. The historic character of that resource is usually the basis upon which the determination of the property's overall historic or non-historic status is made.

The proper categorization of a property is dependent on the proper identification of the primary resource. For example, a property that includes a large residence built in the 1870s and several outbuildings from the same period would be categorized as a "BUILDING." Another property that includes a large residence built in 1995 near the foundation of an 18th century farmhouse would gain its historic status from the archeological potential of the site that is composed of the foundation and its environs, not from the no longer extant original building nor from the new house, therefore this property would be categorized a "SITE."

ARLINGTON COUNTY SURVEY: PROPERTY CATEGORIZATION	TOTAL NUMBER OF PROPERTIES
Buildings	775
Sites	<u>1</u>
TOTAL CATEGORIZED PROPERTIES	776

• Determination of Historic Status

The identification of properties and their categorization was followed by the determination of the historic status for the property. For this survey, "historic" was defined as possessing the capacity to convey reliable historic information about the physical and cultural development of Arlington County. It was not interpreted as a measure of the level of significance of that information.

Properties were considered HISTORIC if:

- the primary resource was fifty years of age or more; or
- the resource possessed the capacity to convey reliable historic information about the physical and cultural development of Arlington County.

Properties were determined to be NON-HISTORIC if:

- the primary resource was less than fifty years of age;
- no primary resource was visually evident; or
- the primary resource was altered to a level that any historic integrity it might have possessed was significantly destroyed or obscured.

ARLINGTON COUNTY SURVEY: PROPERTY CATEGORIES	TOTAL	HISTORIC
Buildings	775 total	775 historic
Sites	<u>1 total</u>	<u>1 historic</u>
TOTAL CATEGORIZED PROPERTIES	776 total	776 historic

• Identification and Count of Resource Sub-Types [WUZITS]

For each property surveyed in Arlington County, a complete list of the resources associated with the property was compiled. In each case, the primary resource was surveyed and documented; the other historic resources were counted and recorded in a counter field and then described in an individual resource superfield screen. Each property count not only includes a count of the resources by general type, but a determination and count of the specific resource sub-type. These resource sub-types, classified as "wuzits" in the database, refer to the *original* purpose for which the resource was constructed and range from single-family dwellings to corn cribs to cemeteries. For the 776 properties surveyed, twenty-six "wuzits" were identified. A complete list in alphabetical order of the type of "WUZITS" identified and the number of each wuzit counted in the course of this survey was compiled.

ARLINGTON COUNTY SURVEY: RESOURCE SUB-TYPE	NUMBER FOUND ON ALL PROPERTIES	NUMBER FOUND TO BE HISTORIC
Animal Shelter	2	1
Barbecue Pit	1	0
Carport	3	0
Cemetery	1	1
Church	3	3
Classroom Building	1	0
Clubhouse	1	1
Commercial Building	4	4
Foundation	1	1
Garage	368	305
Gazebo	1	0
Guest House	5	2
Kennel	2	0
Meeting Hall	1	1
Multiple Dwelling	6	6
Office/Office Building	1	1
Playhouse	7	0
Pool/Swimming Pool	3	0
Restaurant	1	1

Shed	140	18
Shelter	5	0
Single Dwelling	758	758
Spring/Springhouse	1	1
Well House	1	0
Workshop	<u>1</u>	<u>1</u>
TOTAL	1318	1105

These lists reveal that twenty-six different resource sub-types were identified for the 776 properties recorded in the database. It also reveals, however, that despite the variety of resource sub-types, the most heavily represented resource sub-type, by far, was the single-family dwelling. Ninety-six percent of the total number of primary resources surveyed were single-family residences. This statistic is not surprising given that Arlington County emerged in the late 19th and early 20th centuries and continues today as an important residential suburb of Washington, D.C.

• Primary Resources

For the 776 properties included in the database, only nine different primary resource types were identified throughout the survey area. The following report identifies the number of each identified resource type of the property's primary resource:

ARLINGTON COUNTY SURVEY: PRIMARY RESOURCE TYPE CONTAINED BY CONTRIBUTING PROPERTIES	NUMBER OF PRIMARY RESOURCES RECORDED
Cemetery	1
Church	3
Clubhouse	1
Commercial Building	4
Meeting Hall	1
Multiple Dwelling	6
Restaurant	1
Single Dwelling	758
Spring/Springhouse	<u>1</u>
TOTAL HISTORIC PRIMARY RESOURCES	776

- Condition of Primary Resource

Condition of the primary resource for the 776 properties was recorded as part of this study:

CONDITION	NUMBER
EXCELLENT	16
GOOD-EXCELLENT	102
GOOD	557
GOOD-FAIR	69
FAIR	27
POOR	1

• VDHR Historic Themes and Period Contexts

VDHR has defined eighteen cultural themes for Virginia's material culture history from prehistoric times to the present. Although a surveyed property may relate to one or more of the defined themes, only the most relevant themes are indicated in the database. The following list shows the number of historic properties within the current boundaries of Arlington County that are primarily associated with each of the eight historic context themes identified in the survey.

ARLINGTON COUNTY SURVEY: VDHR THEMES	NUMBER OF ASSOCIATED PROPERTIES
Architecture/Community Planning	776
Commerce/Trade	8
Domestic	765
Education	3
Funerary	1
Religion	3
Settlement Patterns	7
Social	2

• Architectural Style

Arlington County is host to a variety of architectural building styles. Below is a computer-generated report listing the style and the number of properties of that style found as a part of this survey.

ARCHITECTURAL STYLE	NUMBER RECORDED
CLASSICAL REVIVAL	1
BUNGALOW/ CRAFTSMAN	473
COLONIAL REVIVAL	172
COMMERCIAL	1
MISSION/SPANISH COLONIAL REVIVAL	2
MODERN MOVEMENT	6
NO STYLE LISTED	1
OTHER	29
QUEEN ANNE	25
TUDOR REVIVAL	66

• Source of Date

Because Arlington County is dominated by early-20th-century suburban buildings, dating these resources was based on a variety of sources. Below is a computer-generated report listing the source of the date of construction for all primary resources and the number of times that source was tapped throughout the survey.

SOURCE OF DATE	NUMBER RECORDED
CORNERSTONE	3
LOCAL RECORDS	2
MAPS/SITE VISIT	770
ORAL HISTORY	8
OWNER	115
OWNER/SITE VISIT	2
PLAQUE/SIGN	3
SITE VISIT	4
WRITTEN DATA	34

Conclusion

The information gleaned from computer-generated reports and presented here is only a small sampling of the type of analysis that can be done using VDHR-IPS. At this stage, all of the survey information has been entered into the database and is available for retrieval and analysis as necessary. The findings listed in this report are generally summary findings; the information can be further analyzed by looking at the actual computer-generated reports and customizing them to meet specific needs and requests.

SURVEY RECOMMENDATIONS

A. Recommendations for Further Study

- Phase IV Architectural Survey

The first three phases of the project completely surveyed Neighborhood Service Areas F, G, and H, as well as the selected Target Areas. Neighborhood Service Area H was comprehensively surveyed to include resources erected prior to 1942, while Neighborhood Service Areas F and G were comprehensively surveyed to include resources erected prior to 1936. The Target Areas -- Arna Valley and Columbia Heights West -- were documented to the 1942 date of construction, as indicated by historic maps. Within Service Area E, the community of North Highlands was comprehensively documented to the 1936 date of construction. Portions of Neighborhood Service Area D included in the 1936 comprehensive survey are Lyon Park and eastern portion of Ashton Heights. Following the survey, Ashton Heights should be examined as a potential historic district.

The Nauck Target Area, which was surveyed to the 1936 date of construction, should be comprehensively documented to the 1942 Franklin Survey Map. Additionally, those areas within Neighborhood Service Areas D, F, and G that were surveyed to the 1936 date should be further examined to insure the proper documentation of resources constructed between 1936 and 1948. Further survey and documentation should be comprehensively conducted in the Neighborhood Service Area D, beginning in the community of Ashton Heights and continuing in Ballston/Virginia Square. Funding and the tremendous building stock dating from the early part of the 20th century may warrant an initial survey date of 1936 to insure the completion of a comprehensive survey in central Arlington County.

It is recommended that the community of Claremont be surveyed to the 1950 date of construction. The survey design should be based on the date of construction and the integrity of the neighborhood. Platted on property historically owned by George Washington, Claremont remained largely rural in nature until the 1940s, when housing needs spread to this community along the western border of Arlington County. Claremont was predominately developed between 1946 and 1949 by Paramount Communities, a development firm owned by Allie S. Freed. Claremont is a defined mid-20th-century residential community that has remained intact since its platting in 1946 as a suburb of Washington, D.C.

- Properties to be Surveyed at the Intensive Level

The following properties were included in this survey at a reconnaissance level; however, the architectural and/or historical significance of the primary resource warrants intensive level survey as these properties may be eligible for the Virginia Landmarks Register and the National Register of Historic Places.

1. House, 114 North Jackson Street (000-5652)
2. House, 500 North Fillmore Street (000-5526)
3. House, 928 North Daniel Street (000-5261)
4. House, 922 North Daniel Street (000-5263)
5. House, 916 North Daniel Street (000-5265)
6. Lyon Park Community Center, 414 North Fillmore Street (000-5375)
7. House, 5200 South 12th Street (000-5009)
8. House, 1124 South Frederick Street (000-5011)
9. House, 5201 South 12th Street (000-5012)
10. House, 1112 South Forest Drive (000-5013)
11. House, 1117 South Forest Drive (000-5014)
12. House, 4647 South 3rd Street (000-5026)
13. House, 803 North Highlands Street (000-5587)
14. House, 1706 North 22nd Street (000-0141)
15. House, 1720 North 22nd Street (000-0146)
16. House, 1721 North 22nd Street (000-0147)
17. House, 1702 North 22nd Street (000-5081)

- Multiple Properties Documentation

Following the intensive level survey, those properties identified as "Lustron" houses should be further documented. The pre-fabricated porcelain enamel material, known as lustron, was an inexpensive alternative to the traditional frame or brick construction materials during the last years of the 1940s. Approximately 2,500 Lustron buildings were erected during a three-year period across the United States, with the greatest concentration in the Midwest. Interestingly, the Army Corps of Engineers utilized the material at military bases. Sixty such examples are located at the Quantico Marine Base in Quantico, Virginia. The need for quick, inexpensive housing during the late 1940s appears to have prompted the construction of Lustron houses in Arlington County, and thus, further investigations regarding the use of this building material in Columbia Forest and Barcroft should be conducted.

To date, the multi-phase survey of Arlington County has identified seven Lustron houses, dating from 1947 to 1950. It is recommended that a windshield survey be conducted to locate all Lustron houses in Arlington County. Once a complete list has been compiled, it is recommended that a National Register Multiple Properties Documentation Form be completed, and excellent examples of the building type be nominated to the Virginia

Landmarks Register and the National Register of Historic Places. A list of those properties identified to date includes:

1. House, 5200 South 12th Street (000-5009)
2. House, 1124 South Frederick Street (000-5011)
3. House, 5201 South 12th Street (000-5012)
4. House, 1112 South Forest Drive (000-5013)
5. House, 1117 South Forest Drive (000-5014)
6. House, 4647 South 3rd Street (000-5026)
7. House, 2915 South 7th Street (000-1987-Phase II)

B. Evaluation/Recommendations for Designation

- Standards for Evaluation

The properties identified in the Phase III Architectural Survey of Arlington County have been evaluated on a preliminary basis for their historic significance at the local, state and national levels. As stated in the Secretary of the Interior's Standards for Evaluation, evaluation is the process of determining whether identified properties meet defined criteria of significance and whether they should, therefore, be included in an inventory of historic properties determined to meet the established criteria.

In association with the Secretary of the Interior's *Standards for Evaluation* is the Secretary of the Interior's *Guidelines for Evaluation*. These guidelines describe the principles and process for evaluating the significance of the identified historic properties. In evaluating the historic resources of Arlington County, both the *Standards and Guidelines for Evaluation* were consulted. As a first step, the guidelines suggest that criteria used to develop an inventory of historic properties should be coordinated with the National Register of Historic Places. In the case of Arlington County, the evaluation process was conducted using the National Register of Historic Places criteria and the Virginia Landmarks Register criteria. The National Register of Historic Places is the official national list of recognized properties, which is maintained and expanded by the National Park Service on behalf of the Secretary of the Interior. The Virginia Landmarks Register criteria, established in 1966, are coordinated with those established for the National Register.

The National Register of Historic Places Criteria states:

The quality of *significance* in American history, architecture, archeology, and culture is present in districts, sites, buildings, and objects that possess integrity of location, design, setting, materials, workmanship, feeling, and association, and:

- A. that are associated with events that have made a significant contribution to the broad patterns of our history; or
- B. that are associated with the lives of persons significant in our past; or
- C. that embodies the distinctive characteristics of a type, period, or method of construction or that represents the work of a master, or that possesses high artistic values, or that represents a significant and distinguishable entity whose components may lack individual distinction; or
- D. that have yielded, or may be likely to yield, information important in prehistory or history.

Similarly, the Virginia Landmarks Register criteria are set forth in the legislation as follows:

No structure or site shall be deemed a historic one unless it has been prominently identified with, or best represents, some major aspect of the cultural, political, economic, military, or social history of the State or nation, or has had a relationship with the life of an historic personage or event representing some major aspect of, or ideals related to, the history of the State or nation. In the case of structures which are to be so designated, they shall embody the principal or unique features of an architectural style or demonstrate the style of a period of our history or method of construction, or serve as an illustration of the work of a master builder, designer or architect whose genius influenced the period in which he worked or has significance in current times. In order for a site to qualify as an archaeological site, it shall be an area from which it is reasonable to expect that artifacts, materials, and other specimens may be found which give insight to an understanding of aboriginal man or the Colonial and early history and architecture of the State or nation.

A second consideration cited by the guidelines suggests that the established criteria should be applied within particular historic contexts. In the case of Arlington County, the criteria were examined to determine how they might apply to properties within the given context. The historic contexts are synonymous with the eighteen historic themes developed by the VDHR and listed as follows:

Domestic Theme: This theme relates broadly to the human need for shelter, a home place, and community dwellings.

Subsistence/Agriculture Theme: This theme most broadly seeks explanations of the different strategies that cultures develop to procure, process and store food.

Government/Law/Political Theme: This theme relates primarily to the enactment and administration of laws by which a nation, state, or other political jurisdiction is governed; and activities related to politics and government.

Health Care/Medicine Theme: This theme refers to the care of sick, elderly and the disabled, and the promotion of health and hygiene.

Education Theme: This theme relates to the process of conveying or acquiring knowledge or skills through systematic instruction, training, or study, whether through public or private efforts.

Military/Defense Theme: This theme relates to the system of defending the territory and sovereignty of a people and encompasses all military activities, battles, strategic locations, and events important in military history.

Religion Theme: This theme concerns the organized system of beliefs, practices, and traditions regarding the world view of various cultures and the material manifestation of spiritual beliefs.

Social Theme: This theme relates to social activities and institutions, the activities of charitable, fraternal, or other community organizations and places associated with broad social movements.

Recreation and the Arts Theme: This theme relates to the arts and cultural activities and institutions related to leisure time and recreation.

Transportation/Communication Theme: This theme relates to the process and technology of conveying passengers, materials, and information.

Commerce/Trade Theme: This theme relates to the process of trading goods, services and commodities.

Industry/Processing/Extraction Theme: This theme explores the technology and process of managing materials, labor and equipment to produce goods and services.

Landscape Theme: This theme explores the historic, cultural, scenic, visual and design qualities of cultural landscapes, emphasizing the reciprocal relationships affecting the natural and the human-built environment.

Funerary Theme: This theme concerns the investigation of grave sites for demographic data to study population, composition, health and mortality within prehistoric and historic societies.

Ethnicity/Immigration Theme: This theme explores the material manifestations of ethnic diversity and the movement and interaction of people of different ethnic heritages through time and space in Virginia.

Settlement Patterns Theme: Studies related to this theme involve the analysis of different strategies available for the utilization of an area in response to subsistence, demographic, socio-political, and religious aspects of a cultural system.

Architecture/Landscape Architecture/Community Planning Theme: This theme explores the design values and practical arts of planning, designing, arranging, constructing and developing buildings, structures, landscapes, towns and cities for human use and enjoyment.

Technology/Engineering Theme: While the technological aspects of a culture form the primary basis of interpretation of all themes, this theme relates primarily to the utilization of and evolutionary changes in material culture as a society adapts to the physical, biological, and cultural environment.

After determining how the criteria applies, the Secretary of Interior's *Guidelines for Evaluation* suggests that the integrity of a property should be assessed. In evaluating the integrity, factors such as structural problems, deterioration, and abandonment should be considered if they have affected the significance of the property. In surveying the properties of Arlington County, the integrity of the resource was evaluated using the seven aspects as defined in *National Register Bulletin 15: How to Apply the National Register Criteria for Evaluation*. The aspects include location, design, setting, materials, workmanship, feeling, and association. The seventh aspect, association, was not always evaluated while conducting on-site survey work, and often requires further archival research.

Based upon the state and national guidelines and criteria, all of the properties in Arlington County were evaluated for potential nomination to the National Register of Historic Places and Virginia Landmarks Register.

- Recommendations for Historic District Designation to the Virginia Landmarks Register and the National Register of Historic Places:

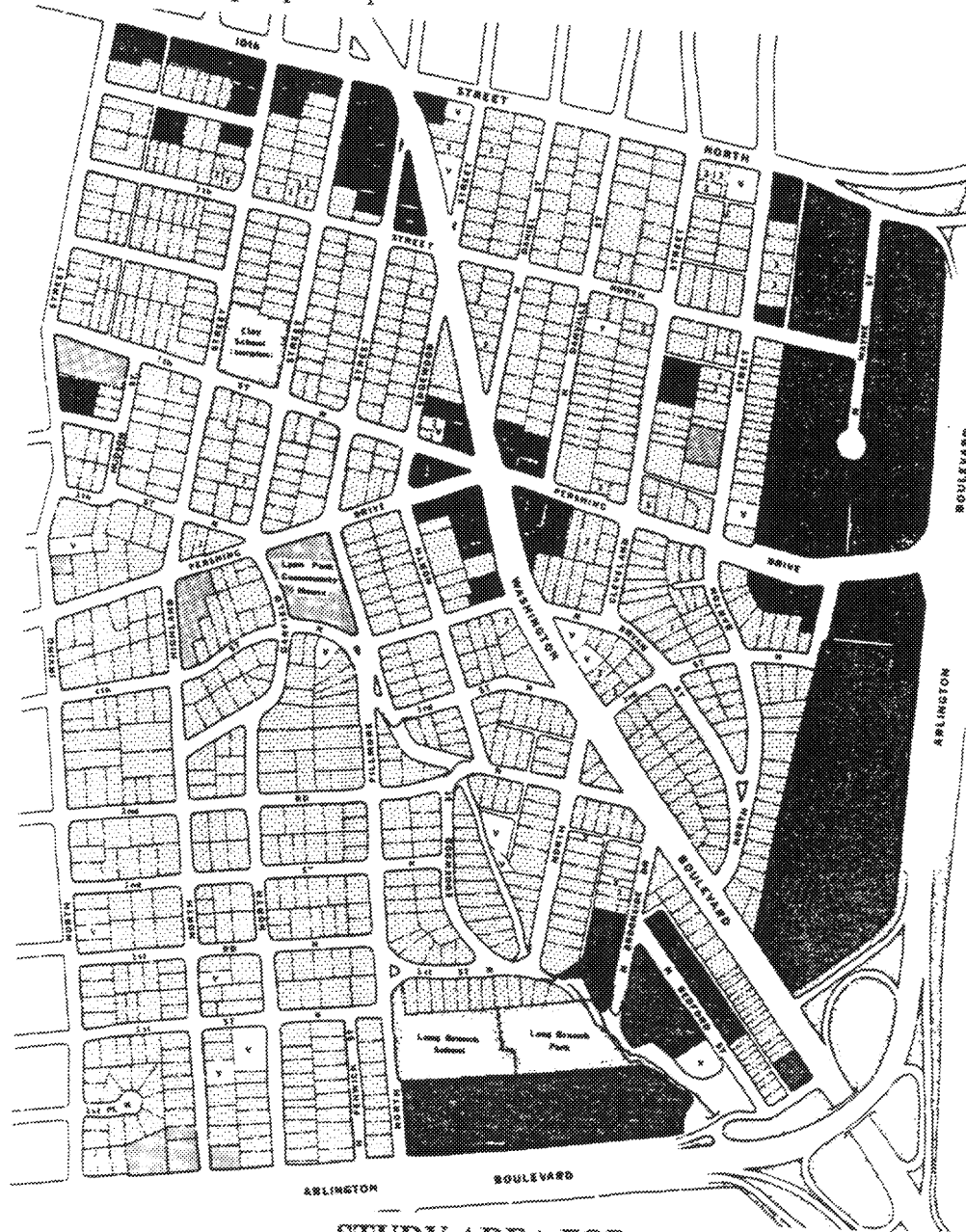
Lyon Park

Within Neighborhood Service Area D, Lyon Park was developed by Frank Lyon starting in 1919 as an extension of Clarendon, originally platted in 1900. As laid out, the neighborhood is roughly bounded by Arlington Boulevard to the south and east, North 10th Street to the north, and North Irving Street to the west. The community is bisected by Washington Boulevard, running northwest to southeast. During the Phase III efforts, a total of 565 historic properties erected prior to 1936 were documented in Lyon Park.

Laid out by engineer Walter Sunderman, the lots of Lyon Park were originally twenty feet wide, but were later widened to fifty feet. The subdivision was conveniently located to Washington, D.C. with the Washington and Virginia Electric Railway bisecting the community and extending along what is today Washington Boulevard. A 1920 promotional brochure described the advantages of the new Lyon Park subdivision, offering sites with or without trees, amenities such as sewer lines and electricity, and individual electric-powered wells. The brochure also advertised the advantages of "pure water...schools, churches, stores...mail by carrier..., and cement sidewalks." Another selling point emphasized in the promotional literature was the existence of a central community park. The area, today bounded by North Pershing Drive, North Fillmore Street, North 4th Street, and North Garfield Street, contained a natural grove of trees and a large spring. A plan of the park which accompanied the advertisements showed proposed meandering walkways, a lake, springhouse, picnic tables, and a community center. While the lake was never realized, the

community center was erected in 1925 after the development company donated the property and \$2,000 towards its construction.(000-5375).

Today, Lyon Park continues to be primarily residential, consisting of single-family dwellings with scattered multi-family garden apartments displaying the Bungalow/Craftsman and Colonial Revival styles of architecture. As laid out by Frank Lyon in 1919, Lyon Park with its community center remains intact as a suburban community centered around a landscaped public park.



**STUDY AREA FOR
THE POTENTIAL HISTORIC DISTRICT IN LYON PARK**

Barcroft

A second potential historic district has been identified in the Barcroft community of Neighborhood Service Area F. The neighborhood is roughly bounded by Columbia Pike to the south, Glencarlyn Park to the west, Arlington Boulevard to the north, and South George Mason Drive to the east. With the completion of a Preliminary Information Form (PIF), the boundaries of the potential district are expected to be reduced by the significant number of new construction along the major transportation routes and the overall integrity of the neighborhoods.

Barcroft was originally surveyed by George Washington in the mid-18th century as *Washington's Forest*. George Washington Parke Custis, who eventually inherited the land, established the Arlington Mill on Four Mile Run near Columbia Pike in the early 19th century. Named the *Custis Mill Tract of Washington's Forest*, the land was purchased in 1880 by Dr. John Wolverton Barcroft. Barcroft, for whom the community was later renamed, had moved to Virginia in 1849 from New Jersey, settling on Columbia Pike beyond the county line at Holmes Run. Eventually the land was owned by Frank Corbett, whose family had been purchasing land along Columbia Pike since the 1840s. The community of Barcroft evolved from a small subdivided portion of Corbett's 262-acre Cedar Hill Farm that was located on Columbia Pike at Four Mile Run. The subdivided Corbett property originally extended along Columbia Pike from what is currently known as George Mason Drive and South Taylor Street to Fairfax County. The community began to develop beginning about 1892, and the first dwelling was erected on Arlington Avenue by Annie Doremus on the first of two privately purchased lots.

In 1904, the village of Barcroft was re-surveyed, altering block sizes and changing street names. Together with her son-in-law, developer Stephen P. Wright, Abigail G. Fox began to allocate lots intended for residential use. Fox and Wright attempted to attract city inhabitants to the developing suburban village, proclaiming Barcroft as a commuter town with "fresh country air." In 1908, B. F. Perrow, of Remington, Virginia, was retained by Fox to build houses on the subdivided property. Perrow constructed approximately thirty houses, using rock from the local stone quarry to erect the foundations. Walter O'Hara was another of the most prominent local builders in the Barcroft area, responsible for the construction of several hundred domestic buildings between 1918 and 1952.

The community is largely occupied by residential buildings, consisting of single-family detached and multiple-family apartments primarily displaying the Colonial Revival style of architecture. Commercial development is focused along Columbia Pike to the south. A total of 92 historic properties have been identified in Barcroft during the three years of survey efforts in Arlington County. One of the most significant properties in the neighborhood is the 1908 Barcroft Community House (000-0040) at 800 South Buchanan Street. Recognized as a landmark, the community house was listed in the National Register of Historic Places in 1995.



**STUDY AREA FOR
THE POTENTIAL HISTORIC DISTRICT OF
BARCROFT**

BIBLIOGRAPHY

Books and Other Published Materials

- Aladdin "Built in a Day" House Catalog, 1917: The Aladdin Company.* New York, New York: Dover Publications, Inc., 1995.
- Arlington County Bicentennial Commission. *Historic Arlington.* Rev. ed. Arlington, VA: Arlington County Historical Commission, 1976.
- Arlington County School Board, ed. *The Arlington Story 1962.* Arlington, VA: The County School Board of Arlington, VA, 1962.
- Bennett's Small House Catalog, 1920.* New York: Dover Publications, Inc., 1993. Originally printed as *Bennett Homes: Better-built Ready Cut.* Catalog 18. North Tonawanda, NY: Ray H. Bennett Lumber Co., Inc., 1920.
- Carley, Rachel. *The Visual Dictionary of American Domestic Architecture.* New York, NY: Henry Holt and Company, 1994.
- Chittenden, Cecil. *Arlington: A New Frontier.* New York: The Hobson Book Press, 1946.
- Clark, Clifford Edward Jr. *The American Family Home, 1800-1960.* Chapel Hill, NC: The University of North Carolina Press, 1986.
- Classic Houses of the Twenties, Loizeaux.* New York: Dover Publications and The Athenaeum of Philadelphia, 1992. Originally printed as *Loizeaux's Plan Book No. 7.* Plainfield, NJ: J.D. Loizeaux Lumber Company, 1927.
- Cocke, Charles Francis. *Parish Lines Diocese of Virginia.* Richmond, VA: The Virginia State Library, 1967.
- Downing, A.J. *Victorian Cottage Residences.* 1873. Reprint, New York: Dover Publications, Inc., 1981.
- 500 Small Houses of the Twenties.* Compiled by Henry Atterbury Smith. New York: Dover Publications, Inc., 1990. Originally published as *The Books of a Thousand Homes: Volume 1 containing 500 plans of Moderate Cost 3 to 8 Room Houses: Working Drawings and Specifications Available.* New York: Home Owners Service Institute, 1923.
- Flack, J. Kirkpatrick and others. *City of Magnificent Intentions: A History of the District of Columbia.* Washington, D.C.: Intac, Inc., 1983.

- Glencarlyn Remembered: The First 100 Years.* Arlington, Virginia: Glencarlyn Citizens Association, May 1994.
- Hanchett, Thomas W. "The Four Square House Type in the United States." In *Perspectives in Vernacular Architecture*, edited by Camille Wells, pp. 51-53. Columbia, Missouri: The University of Missouri Press for the Vernacular Architecture Forum, 1987.
- Houses by Mail: A Guide to Houses from Sears, Roebuck and Company.* Introduction by Katherine Cole Stevenson and H. Ward Jandl. Washington, D.C.: The Preservation Press, 1986.
- Kousalis, Claudia D. and George W. Kousalis. *Contemporary Architecture in Washington, D.C.* Washington, D.C.: The Preservation Press, 1995.
- Lee, Dorothy Ellis. *A History of Arlington County, Virginia.* Richmond, VA: The Dietz Press, Inc., 1946.
- Mackey, Crandal, M.E. Church, and others. *A Brief History of Alexandria County, VA, Virginia: Its Wealth and Resources, Great and Growing Industries, Educational and Social Advantages, Future Outlook Promising.* Falls Church, VA: The Newell Printing Company, 1907.
- McAlester, Virginia and Lee McAlester. *A Field Guide to American Houses.* New York: Alfred A. Knopf, Inc., 1984.
- Morrison, Hugh. *Early American Architecture: From the First Colonial Settlements to the National Period.* New York: Oxford University Press, 1952.
- Netherton, Nan and Ross Netherton. *Arlington County in Virginia: A Pictorial History.* Norfolk/Virginia Beach, VA: The Donning Company Publishers, 1987.
- Netherton, Nan and others. *Fairfax County, Virginia: A History.* Fairfax, VA: Fairfax County Board of Supervisors, 1978.
- Rose, C.B. Jr. *Arlington County, Virginia: A History.* Arlington County, VA: Arlington Historical Society, p. 1976.
- Schmidt, Roberta. *Freedman's Village, Arlington, Virginia.* Arlington, VA: Arlington Public Schools, 1983.
- Sears, Roebuck Catalog of Houses, 1926.* New York: Dover Publications and The Athenaeum of Philadelphia, 1991. Originally published as *Honor Bilt Modern Homes.* Chicago and Philadelphia: Sears, Roebuck and Co., 1926.

Sears, Roebuck Homebuilder's Catalog: The Complete Illustrated 1910 Edition. New York: Dover Publications, Inc., 1990. Originally printed as *Our Special Catalog for Home Builders.* Chicago: Sears, Roebuck and Co., n.d. (1910).

Smith, William Francis and T. Michael Miller. *A Seaport Saga: Portrait of Old Alexandria, Virginia.* Norfolk/Virginia Beach, VA: The Donning Company Publishers, 1989.

Templeman, Eleanor Lee. *Arlington Heritage: Vignettes of a Virginia County.* New York: Avenel Books, 1959.

Upton, Dell. *Holy Things and Profane: Anglican Parish Churches in Colonial Virginia.* New York: The Architectural History Foundation, 1986.

Why Do We Call It: A Second Series of Thirty-six Thumbnail Histories of Arlington County Place Names. Arlington County, VA: Arlington County Historical Society, 1965.

Wrenn, Tony P. *Falls Church: History of a Virginia Village.* Falls Church, VA: Historical Commission of Falls Church, 1972.

Journal Articles

Allen, Rick. "A Feeling of Community: Blacks Find Nauck a Stable Neighborhood in Second Century," *Washington Post*, (April 18, 1985), p. VA 1.

"An Annotated Guide to Selected Maps of Arlington County." *Arlington Historical Magazine*, Vol. 4, No. 2, (October 1970) pp. 56-65.

"Arlington County Building Active." *Evening Star*, (December 19, 1928), p. 15.

"Change Comes with Hesitation to Green Valley." *Washington Times*, July 14, 1983, p. 10A.

Cotton, J. Randall. "Return to Concrete Block Houses." In *Old House Journal* Vol. XXIII, No. 2, (March/April 1995), pp. 33-39.

"Family Graves of Arlington County." *Arlington Historical Magazine*, Vol. 8, No. 2, p. 30.

Griffith, Stephanie. "I Felt It Was No Longer My Neighborhood: Longtime Residents Say They're Being Forced Out." *Washington Post*, June 1, 1990, NP

Massey, James C. and Shirley Maxwell. "The All-American Family House: A Look at the Foursquare." In *Old-House Journal* Vol. XXIII, No. 6 (November/December 1995): p. 31.

Massey, James C. and Shirley Maxwell. "A Nation in Bungalove." In *Old House Journal* Vol. XXIV, No. 2 (March/April 1996): pp. 35-36.

Stoneburner, Clifton G. "Early Roads in Arlington County." *Arlington Historical Magazine*, Vol. 4, No. 1, p. 19.

"Twentieth Century History of Arlington, 1900-1980: A Chronology." *Arlington Historical Magazine*, Vol. 9, No. 2, pp. 57-63.

Maps

Arlington Historical Society and Donald A. Wise, Researcher. *Land Ownership Map: 1669-1796*, 1976.

Arlington County, Virginia, Engineer Office. *Map of Arlington County, Showing Subdivisions*, 1925.

Bell, W. *Map of Alexandria County*, 18th century.

Crocker, Henry. *Map of Alexander Island or Dodge Property*, 1909.

Franklin Survey Company. Franklin's indexed map of Arlington County, Virginia. Philadelphia: Franklin Survey Company, 1943 and 1952.

G.M. Hopkins. *Atlas of Fifteen Miles Around Washington, D.C.*, 1878.

Howell and Taylor, *Map of Alexandria County, Showing Ownership*, 1900.

Howell and Taylor, *Map of Fort Meyer Heights and Wharton Addition*, 1903

Jennings, Daniel. *Survey Plat*, 1757.

Lewis, Carberry. *Plat of Alexandria County, Virginia*, 1836.

Map of Arlington Estate, Showing All Buildings Occupied by Citizens Outside Fort Meyer, 1888.

Noetzel, Gregor. *A Map of Alexandria County, Virginia*. 1907.

Newby, H.W. *Map of Curtis and Burdett's Subdivision of Carlin Springs*, 1887.

Part of Hoursin's Patent in Alexandria County, VA called Green Valley, 1848.

Sanborn Fire Insurance Maps. Arlington, Virginia: 1936 and 1954.

Somers, S. Plat of Alexandria, 1856.

Sunderman, W.F. "Arlington County, VA: Streets-subdivisions and house numbers compiles from existing data." Lyon Village, VA: W.F. Sunderman, c. 1931 (Reproduced by Washington, D.C.: Columbia Planograph Company).

Sunderman, W.F. "Arlington County, VA: Streets-subdivisions and house numbers compiles from existing data." Lyon Village, VA: W.F. Sunderman, 1935 (Reproduced by Washington, D.C.: Columbia Planograph Company).

United States Army. *Plan of Arlington Estate*, 1850.

United States Army. *Map of the Pentagon*, 1942.

United States Army. *Map Showing Dredging and Fill Before Construction of the Pentagon*, 1941.

United States Geological Survey. *USGS Quadrangle Map, Alexandria Quadrangle*, 1965 revised 1983.

United States. Post Office Department. *Map of Rural Delivery Routes, Arlington County, VA*. Washington, D.C.: The Department, 1920.

United States War Department, Engineering Bureau. *Military Map of Virginia Showing Forts and Roads*, 1865.

Other Sources, Brochures

"Arlington County Profile: Demographics." From the internet: <http://www.co.arlington.va.us/>. August 1996.

"Arlington View." From the Neighborhood Conservation Program. Arlington County Library Virginia Room Vertical Files. December 1965.

"A Brief History of Virginia Highlands and Aurora Hills: Appendix A." From the Neighborhood Conservation Program. Arlington County Library Virginia Room Vertical Files, N.D.

Collins, Sara . "Preliminary Information Form: Arlington Hall School for Girls," N.D.

"Freedmen's Village Museum: The Black Heritage Museum." Arlington, VA: Arlington Community Foundation, N.D.

Graves, Lynne Gomez of the Afro-American Bicentennial Corporation. National Register of Historic Places Nomination Form for the Charles Richard Drew House, 1976.

Homecoming Celebration Brochure. Mount Vernon Baptist Church. 1928-1993.

Martin Luther King, Jr. Community Center Newsletter, N.D.

Northern Virginia Transportation Commission. "Transportation Service Coordination Plan, Eleventh Annual Report." Arlington, VA. 1995.

Payton, Ravoyne J. "Losing a Legacy: Nauck, A Case Study." Unpublished Paper. December 1992.

Potter, Elisabeth Walton and Beth M. Boland. *National Register Bulletin 41: Guidelines for Evaluating and Registering Cemeteries and Burial Places*. Washington, D.C.: National Park Service, Interagency Resources Division, 1992.

"Proposed Capital Improvement Program, Fiscal Year 1996-2001." Arlington County, VA. September 1995.

Ramírez, Constance. Chairman of the Arlington County Historical Affairs and Landmark Review Board. Letter and attached Landmark application for the dwelling at 1005 South Quinn Street. to Cdr. Richard Storwick, 28 March 1983.

Shafer, Mary Louise. "Arlington County, Virginia in Transition." Masters thesis, George Washington University, February 16, 1981.

Snyderman, Lois and the Couture/Denig Partnership. "Historic Resources Survey: Early 18th - Mid 20th Century School Buildings." Arlington County, VA: December 1991.

Springston, Kathy Holt. "Sears Houses of Arlington," Unpublished Brochure, 1996.

U.S. Census Records

U.S. Bureau of the Census. The Census of 1820, District of Columbia. National Archives.

U.S. Bureau of the Census. The Census of 1830, District of Columbia. National Archives, reel 35.

U.S. Bureau of the Census. The Census of 1840, District of Columbia. National Archives, reel 932.

U.S. Bureau of the Census. The Census of 1870, Alexandria County, Virginia. National Archives, reel 1632.

U.S. Bureau of the Census. The Census of 1900, Alexandria County, Virginia. National Archives, reel 1698.

Repositories

Arlington County Department of Community Planning, Housing and Development.

Arlington County Historical Society, Archives and Museum, Arlington County, VA.

Black Heritage Museum, Arlington, VA.

The Department of Interior, Washington, D.C.

The Library of Congress, Washington, D.C.

The National Archives, Washington, D.C.

The National Park Service, Washington, D.C., Cultural Resources Department.

Virginia Room, Arlington County Public Library.

Virginia Department of Historic Resources, Richmond, VA.

Virginia Historical Society, Richmond, VA.

Virginia State Library, Richmond, VA.