

**FIFTH PHASE OF AN ARCHITECTURAL SURVEY
IN ARLINGTON COUNTY, VIRGINIA**



HOUSE, 1721 QUINCY STREET, CHERRYDALE

FINAL REPORT

**PREPARED BY EHT TRACERIES, INC.
FOR
THE VIRGINIA DEPARTMENT OF HISTORIC RESOURCES
AND
ARLINGTON COUNTY, VIRGINIA
DEPARTMENT OF COMMUNITY PLANNING, HOUSING AND
DEVELOPMENT**

2000

**FIFTH PHASE OF AN ARCHITECTURAL SURVEY
IN
ARLINGTON COUNTY, VIRGINIA**

Final Report

**Prepared by
E.H.T. Tracerics, Inc.**

for

The Virginia Department of Historic Resources

and

**Arlington County, Virginia
Department of Community Planning, Housing and Development**

**(Contact: Michael Leventhal, Historic Preservation Coordinator 703/228-3813)
2000**

TABLE OF CONTENTS

ABSTRACT	page 3
ACKNOWLEDGMENTS	page 5
LIST OF ILLUSTRATIONS	page 6
INTRODUCTION	page 7
MAP OF SURVEY AREA: PHASES I, II, III, IV, and V	page 9
MAP OF ROSSLYN-BALLSTON CORRIDOR.....	page 10
MAP OF CHERRYDALE SURVEY AREA.....	page 11
HISTORIC THEMES	page 12
1. Theme: Architecture/Community Planning.....	page 13
2. Theme: Commerce/Trade	page 29
3. Theme: Domestic.....	page 33
4. Theme: Education.....	page 49
5. Theme: Religion	page 50
6. Theme: Social.....	page 53
7. Theme: Transportation/Communication.....	page 55
RESEARCH DESIGN.....	page 56
Objectives	page 56
Scope of Work	page 56
Methodology.....	page 56
Work Plan.....	page 59
SURVEY FINDINGS.....	page 63
Summary and Analysis of Survey Findings.....	page 64
Arlington County Database Holdings: Phase V	page 65
Inventory of all properties by VDHR ID number	
Inventory of all properties by name	
Inventory of properties documented in Cherrydale by VDHR ID number	
Inventory of properties documented in Cherrydale by name	
RECOMMENDATIONS.....	page 79
BIBLIOGRAPHY.....	page 90

ABSTRACT

The Phase V Architectural Survey of Arlington County was conducted between October 1999 and December 2000 by the architectural and historic preservation firm of E.H.T. Tracerics, Inc. under the direction of the Virginia Department of Historic Resources (VDHR) and the Arlington County Department of Community Planning, Housing and Development. The project consisted of the reconnaissance survey of 809 properties encompassing approximately 3,000 acres that represent the areas and periods of significance of Arlington County as defined in the Phase I Architectural Survey Report, prepared in 1996. This most recent survey focused on the reconnaissance survey documentation of the Rosslyn-Ballston Corridor, also known as the Metro Corridor. Additionally, volunteers conducted a reconnaissance survey of the neighborhood of Cherrydale. This resulted in the recordation of 408 properties which were integrated into the Phase V database by Tracerics. Thus, the Phase V database holds the survey documentation for 1,217 properties. The five phases collectively have documented 4, 574 properties in Arlington County.

As stated in the historic context, completed as part of the Phase I Architectural Survey in 1996, the period of significance for Arlington County began in 1674 with the patenting of the Howson Tract. The development and growth of the county was directly related to Washington, D.C. and the federal presence as early as 1791, when the land was surveyed as part of the nation's capital. Returned to the Commonwealth of Virginia by the United States Congress in 1846, Arlington officially separated from the City of Alexandria in 1870. Adopting the name Arlington County in 1920, the community then began its greatest phase of development, growing from a population of 16,000 in 1920 to 170,936 in 1990. Today, almost all of the land in Arlington has been developed, and consists of extensive single-family residential neighborhoods, and areas where commercial, office, and multiple-family dwellings dominate.

The Phase I on-site reconnaissance survey, which was to consist of 750 properties, centered on the residential neighborhoods of southern Arlington, specifically Neighborhood Service Areas F, G, and H, as well as selected Target Areas. The substantial number of properties within this part of southern Arlington County that had reached the fifty-year-age limit set by the federal and state governments prompted a reduction of the date guidelines. The on-site survey to include the Target Areas -- Nauck, Columbia Heights West, and Arna Valley -- and 95% of Neighborhood Service Area H with a total of 761 resources documented. Phase II, conducted in 1997, continued the reconnaissance survey process within specified Neighborhood Service Areas F, G and H. This phase of on-site survey identified 1,015 properties, thereby comprehensively documenting all resources erected prior to 1936 in southern Arlington County. Phase III of the project included the identification, documentation, and assessment of 776 additional properties in central Arlington County. Specifically, during this stage of the project, Neighborhood Service Area D, Barcroft, Claremont, and Columbia Forest in Service Area F, and the community of North Highlands in Service Area E were targeted.

Phase IV focused on the major commercial and transportation sector known as the Rosslyn-Ballston or Metro Corridor. Running northeast to southwest, the corridor roughly flanks Wilson Boulevard from Rosslyn to George Mason Drive in Ballston within Neighborhood Service Areas D and E. A small portion of Service Area C is also included in the Corridor, specifically in the neighborhood of Stonewall Jackson. The corridor, one of Arlington's two Metrorail transit corridors targeted for high-density development, is approximately three-quarters of a mile wide and three miles long. A total of 805 properties were documented in the eastern part of the Corridor during Phase IV. The most current survey, Phase V, continued the survey efforts of Phase IV, focusing on the documentation of 809 properties at the western end of the Rosslyn-Ballston. This work completed the documentation of Ashton Heights and Lyon Village, progressing into Ballston-Virginia Square. Thus, Neighborhood Service Area E has been comprehensively surveyed. A windshield survey was conducted; determining that approximately 106 primary resources should be documented in order to comprehensively survey Neighborhood Service Area D. Inclusive of the resources at the westernmost end of the Corridor (Neighborhood Service Area C/Stonewall Jackson), approximately 304 buildings require recordation in order to have comprehensively documented all properties erected prior to 1954 within the Rosslyn-Ballston Corridor.

Each resource documented was architecturally defined, physically assessed, photographed with black-and-white film, and evaluated for its contribution to the historic context of Arlington County. The impressive number of historic properties within the targeted survey areas forced methodology based largely on historic maps and county needs. E.H.T. Tracerics, Inc. used the 1936 and 1954 Sanborn Fire Insurance Maps and the 1943 Franklin Survey Map to properly identify historic resources to be included in the survey. Properties within the Rosslyn-Ballston Corridor were comprehensively surveyed to the 1954 date of construction as documented by historic maps. The commercial properties fronting such major transportation routes as Fairfax Drive, Wilson Boulevard, and South Glebe Road were the primary focus of the survey, with comprehensive documentation of the adjacent neighborhoods to enable a more detailed understanding of the corridor's historic context.

At the request of the county, the on-site survey began with the documentation of Ashton Heights within Neighborhood Service Area D. The comprehensive documentation efforts then moved to Lyon Village in Area E, a neighborhood partially surveyed during Phase IV. The survey concluded in Service Areas C and D, specifically Ballston/Virginia Square and Stonewall Jackson in order to complete the documentation of the Rosslyn-Ballston Corridor. Specifically, this included a small portion of Service Area C to the east of Vermont Avenue south of Wilson Boulevard in the Stonewall Jackson neighborhood and all historic properties south of Fairfax Drive in Ballston/Virginia Square in Service Area D.

The documentation of Cherrydale, a turn of the 20th century neighborhood, was conducted by a number of dedicated volunteers. Conducted simultaneously to Tracerics' recordation of the Rosslyn-Ballston Corridor, the Cherrydale survey resulted in the documentation of 408 primary resources to the reconnaissance level. The properties identified in the survey included several dwellings that stood prior to the formation of the neighborhood at the turn of the 20th century and all other historic properties within the identified boundaries of

Cherrydale. Thus, the resources date from the 1860s to 1950. Historic maps, planning and tax assessment records, oral history, secondary resources, and primary documentation in the hands of owners were utilized in the documentation of construction dates. The architectural historians at Tracerics reviewed the volunteer survey forms and all associated products, including the labeled map and photographs, to ensure proper identification of building features, styles, and construction dates. Tracerics was responsible for reviewing the documentation gathered by the volunteers, entering it into IPS, and evaluating the properties.

Following the reconnaissance survey, thirteen properties were recommended for further investigation at the intensive-level. Furthermore, the neighborhoods of Lyon Village, Ashton Heights, and Cherrydale were researched and recommended as potential historic districts, which is defined by the National Register of Historic Places as possessing a significant concentration, linkage, or continuity of sites, buildings, or structures united historically or aesthetically by plan or physical development. Additionally, it was recommended that a Multiple Property Document be prepared for Lustron Houses, as eight examples of this metal-clad building form have been recorded to date during the survey. It is anticipated that more Lustron Houses will be identified in the northern part of the county.

ACKNOWLEDGMENTS

As in the previous phases, E.H.T. Tracerics, Inc. wishes to thank William Dale Waters, Christopher Shaheen, and Michael Leventhal at the Department of Community Planning, Housing and Development of Arlington County for their on-going commitment and support to this project. David A. Edwards of VDHR also deserve recognition and praise for assisting E.H.T. Tracerics, Inc. for a fifth year in meeting the needs of the County and the State. Additionally, Suzanne Durham, Harry (Quatro) Hubbard, and Margaret Peters of VDHR merit a great deal of thanks for their unending assistance. E.H.T. Tracerics, Inc. would also like to thank the Library of Virginia, VDHR Archives, Arlington County Public Library's Virginia Room, the many local community and neighborhood groups, and the Arlington County Historical Society.

A special word of gratitude is sent to the many residents of Arlington County, who allowed access to their homes and provided valuable information regarding the history of the county, neighborhood communities, and individual resources.

Furthermore, tremendous praise must be lavished on the volunteers who assisted in the documentation of the primary and secondary resources in the neighborhood of Cherrydale. A special commendation is heralded to volunteers Kathryn Holt Springston and Charles Monfort, who championed the survey and oversaw its completion. The other volunteers are:

Michael Adams
Cathy Barton
Cathy Berlow
Joe Hood

Margery McKelvey
Shelley Rappaport
Scott Springston
Margaret Tulloch

LIST OF MAPS AND ILLUSTRATIONS

Map 1:	Phase I, II, III, IV, and V Survey Areas	page 9
Map 2:	Rosslyn-Ballston Corridor Survey Area.....	page 10
Map 3:	Cherrydale Volunteer Survey Area	page 11
Map 4:	Ashton Heights Study Area Map	page 85
Map 5:	Lyon Village Study Area Map	page 87
Map 6:	Cherrydale Study Area Map.....	page 89
Figure 1:	House at 812 North Jackson Street (000-6687).....	page 14
Figure 2:	Church at 1913 Monroe Street (000-7782)	page 15
Figure 3:	House at 1414 North Jackson Street (000-7305).....	page 16
Figure 4:	House at 1908 Nelson Street (000-7430)	page 17
Figure 5:	House at 1812 North Hartford Street (000-7243)	page 18
Figure 6:	House at 3194 North 18 th Street (000-7233)	page 19
Figure 7:	House at 1622 North Highland Street (000-7099)	page 21
Figure 8:	House at 3107 North 18 th Street (000-7113)	page 21
Figure 9:	House at 264 North 18 th Street (000-7030)	page 23
Figure 10:	House at 1611 North Highland Street (000-7095)	page 24
Figure 11:	Garage at 1611 North Highland Street (000-7095).....	page 25
Figure 12:	Al's Motors at 3924 Wilson Boulevard (000-7381)	page 26
Figure 13:	United Bank at 4005 Wilson Boulevard (000-7398).....	page 27
Figure 14:	House at 3211 North 19 th Street (000-7298)	page 28
Figure 15:	Former Dwelling at 901 Quincy Street (000-7386).....	page 30
Figure 16:	Store/Dwelling at 3540 Wilson Boulevard (000-6840).....	page 30
Figure 17:	Johnston Building at 3901 Wilson Boulevard (000-7397).....	page 31
Figure 18:	Gas Station at 3413 Wilson Boulevard (000-7391)	page 32
Figure 19:	Schutt House at 1721 Quincy Street (0005810).....	page 37
Figure 20:	House at 4026 21 st Street (000-7480).....	page 38
Figure 21:	House at 1713 North Bryan Street (000-6985)	page 39
Figure 22:	Twin Dwelling at 2025-2027 Stafford Street (000-7673/7674)	page 40
Figure 23:	House at 604 North Kenmore Street (000-6691)	page 42
Figure 24:	House at 3170 North 18 th Street (000-7237)	page 43
Figure 25:	House at 3214 North 19 th Street (000-7300)	page 43
Figure 26:	House at 500 North Kenmore Street (000-6629)	page 44
Figure 27:	House at 1815 Stafford Street (000-7655)	page 45
Figure 28:	Sears, Roebuck and Company, "Sunlight"	page 45
Figure 29:	Lyon Village Apartments (000-7289)	page 46
Figure 30:	House at 1812 North Herndon Street (000-7252)	page 47
Figure 31:	Garage at 708 North Kenmore Street (000-6702)	page 48
Figure 32:	Blacksmith's Shop at 521 North Lincoln Street (000-6636).....	page 49
Figure 33:	Community United Methodist Church (000-6986)	page 51
Figure 34:	Trinity Baptist Church (000-7783).....	page 52
Figure 35:	First Presbyterian Church (000-7395).....	page 53
Figure 36:	Lyon Village Community House (000-7124).....	page 54
Figure 37:	Washington Metropolitan Area Transit Authority Complex (000-7368)	page 55

INTRODUCTION

Project Purpose and Goals

The Architectural Survey Report of Arlington County, Virginia is a multiple-phase project funded for a fifth year (RFP Number 99-00-01) in October 1999 under the terms of the Virginia Department of Historic Resources' Cost-Share Program. The Virginia Department of Historic Resources (VDHR) in conjunction with Arlington County contracted with E.H.T. Tracerics, Inc. to conduct the fifth phase of the reconnaissance survey of Arlington County, Virginia. The work was to include the on-site documentation of approximately 800 properties over 3,000 acres, a detailed survey report, and recommendations regarding further study of any, or all, of the resources retaining significance and integrity within the historic context established in Phase I (conducted in 1995-1996). Additionally, under the direction of Michael Leventhal of Arlington County, this phase included the survey and documentation of the Cherrydale community within Neighborhood Service Area B. Volunteer surveyors conducted the work, which included the fieldwork, mapping, and photographic documentation. The data gathered by the volunteers was entered into the Integrated Preservation Software (IPS) by Tracerics, thus enabling the information to be incorporated into this final survey report.

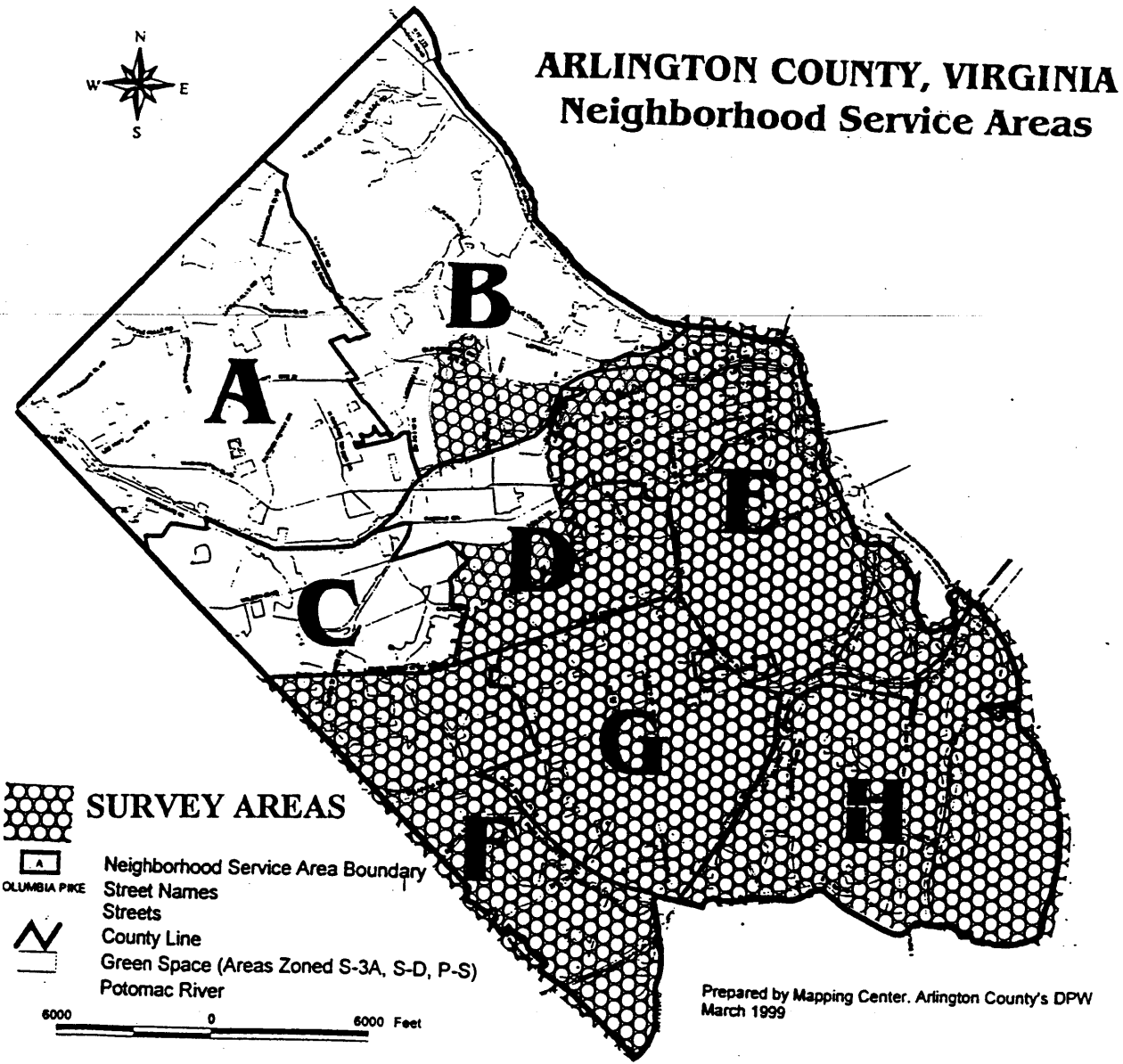
Scope of Work

The project anticipated the survey of previously identified properties as well as those resources not previously identified that met the forty-five-year-age guideline and were located within the boundaries of Neighborhood Service Areas C, D, and E along the Rosslyn-Ballston Corridor of Arlington County. Each resource was assessed, surveyed, documented, and photographed to the reconnaissance level on Virginia Department of Historic Resources field forms. This process allowed for a thorough study of each resource and its date of construction substantiated by historic maps, building materials, architectural style, and use. All of the properties surveyed by Tracerics were entered into the Integrated Preservation Software Database (IPS). Additionally, Tracerics was responsible for entering the documentation gathered by volunteer surveyors working in the Cherrydale neighborhood. Utilizing the IPS database, a final survey report was produced that presented the findings of the fifth survey phase and allowed for a comparison of each of the resources identified in all five of the survey and documentation phases. Within the established significance of Arlington County, each resource was assessed for its contribution with recommendations for further study as a potential individual landmark or within a historic district.

Staffing


Funded by VDHR in conjunction with Arlington County, Phase V of the Survey of Arlington County was contracted to E.H.T. Tracerics, Inc., an architectural history firm specializing in historic preservation. Laura V. Trieschmann served as Project Manager/Senior Architectural Historian, responsible for overseeing the completion of the project, writing the final survey

report, and conducting the final assessment of the resources. Architectural historian Robin J. Weidlich oversaw the on-site fieldwork and the production of the survey products and final survey report. Additionally, Ms. Weidlich was responsible for the archival research and documentation conducted at local, state, and federal repositories, as well as contacting the community associations. Jennifer J. Bunting, Annie L. McDonald, Christopher V. Novelli, and Amanda M. Didden conducted the on-site survey fieldwork, IPS data entry, and initial assessment of the properties.

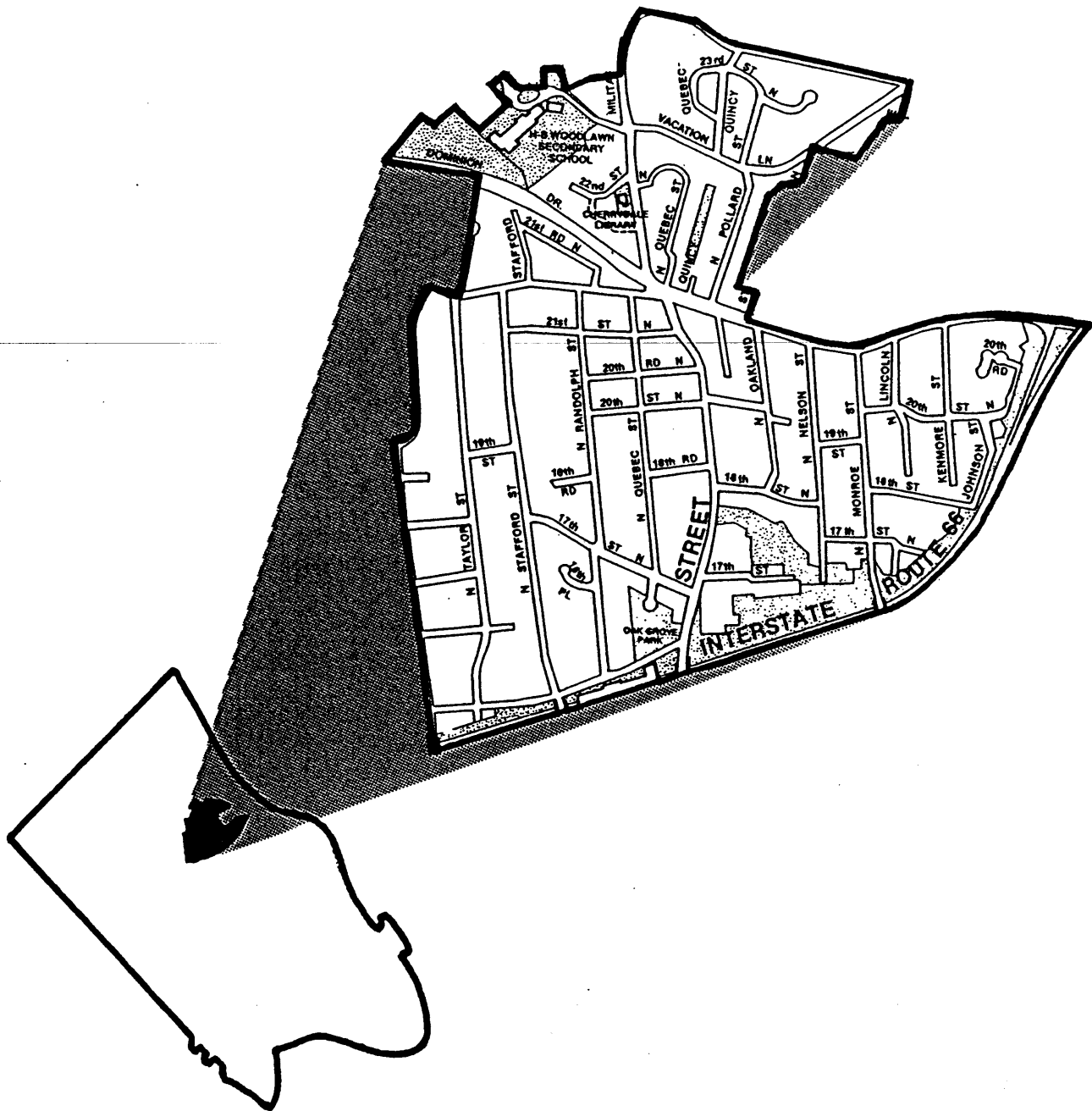


SURVEY AREAS IN ARLINGTON COUNTY
PHASES I, II, III, IV, AND V

Arlington County Metro Corridors



**ROSSLYN-BALLSTON CORRIDOR
SURVEYED COMPREHENSIVELY TO THE 1954 DATE OF
CONSTRUCTION DURING PHASES IV AND V**



**CHERRYDALE VOLUNTEER SURVEY AREA
RECORDED COMPREHENSIVELY TO THE 1950 DATE OF
CONSTRUCTION DURING PHASE V**

HISTORIC THEMES

The Virginia Department of Historic Resources (VDHR) has developed eighteen historic themes that capture the context of Virginia's heritage from the earliest times. These themes are defined in the Survey Findings section of this report. Whenever possible, the documented resources were placed within the eighteen historic context themes established by VDHR to allow for a better understanding of the development impacts affecting the survey area. Seven of the eighteen themes are discussed here as they pertain to the extant historic resources within the Phase V survey area of Arlington County. The most prevalent theme is the Architecture/Community Planning theme, followed closely by the Domestic theme. Resources relating to the Commerce/Trade, Education, Religion, Social, and Transportation/Communication themes were also identified, although only minimally. The remaining eleven themes – Landscape, Industry/Processing/Extraction, Government/Law/Political, Settlement, Funerary, Military/Defense, Recreation/Arts, Ethnicity/Immigration, Technology/Engineering, Subsistence/Agriculture, and Health Care/Medicine – were not identified.¹

As the survey efforts move northward in Arlington County, the number of themes identified has fluctuated. During Phase I, eleven of the eighteen themes were documented – Architecture/Community Planning, Domestic, Commerce/Trade, Religion, Funerary, Education, Social, Settlement Patterns, Recreation/Arts, Military/Defense, and Ethnicity/Immigrations. Phase II included fourteen of the eighteen themes – Architecture/Community Planning, Domestic, Commerce/Trade, Religion, Funerary, Education, Settlement Patterns, Government/Law/Political, Military/Defense, Recreation/Arts, Social, Subsistence/Agriculture, Transportation/Engineering, and Ethnicity/Immigration. Phase III identified resources relating to eight of the themes – Architecture/Community Planning, Domestic, Commerce/Trade, Education, Religion, Funerary, Settlement, and Social. The Phase IV survey recorded the same eight themes with the addition of the Industry/Processing/Extraction theme.

The change in the number of themes documented during each survey phase may be attributed to the suburban context of central Arlington County and the many residential communities that developed during the second quarter of the 20th century. The close proximity to Washington, D.C., as well as its importance as an outlying component of the nation's capital, appears to have reduced the thematic diversity in the central region of the county. The loss of physical reminders of the county's designation as a 19th century rural community, and later, as a turn of the 20th century streetcar suburb, invokes significance to those minimal thematic contexts that have been identified throughout the survey process. This is especially true for properties relating to the Subsistence/Agriculture, Transportation/Communication, Commerce/Trade, Settlement Patterns, Religion, and Military/Defense themes. Although a few properties have been documented for their association to these themes, they tend to be examples dating from the second and third quarters of the 20th century, thus indicating that pre-20th century

¹ A single example of a cemetery was noted. This resource is devoted to the burial of pets, and thus, it was determined that the Funerary theme was not applicable.

examples are significant as rare examples of any given property type. Upon completion of the entire survey effort, anticipated after Phase VIII, a more substantial analysis of the thematic diversity should be prepared.

THEME: ARCHITECTURE/COMMUNITY PLANNING

The Phase V survey of Arlington County, which experienced its greatest surge of development during the early part of the 20th century, recorded fourteen different styles and forms of buildings. Largely domestic, the buildings' styles range from antebellum Greek Revival and the late 19th century Queen Anne to the architectural expressions of the Modern Movement. The early- to mid-20th-century examples of the Bungalow/Craftsman and Colonial Revival styles dominated. Notably, several styles identified during the Phase I survey were not recorded in the Phase II survey. This includes the Prairie style, Shingle style, Late Victorian and Late 19th- and 20th-century Revivals, and the Federal style. This lack of stylistic diversity increased as the survey moved northward. Five architectural styles noted during the Phase II survey were not recorded in Phase III – Greek Revival, Italianate, Classical Revival, International, Art Deco, and Italian Renaissance. Unlike Phase III, the Phase IV survey noted examples of the Italianate, Moderne, Art Deco and International styles. The Phase V survey documented many of the same architectural styles noted previously.

Greek Revival Style

As a stylistic influence, the Greek Revival filtered down to even the most modest of rural farmhouses. Grander houses generally featured a colonnaded portico supporting a triangular pediment – as on a Greek temple. Builders accomplished the same effect in more populated areas simply by turning the gable end of a house to the street, boxing in the gable with a triangular raking cornice, adding pilasters to the corners, and/or painting the building a pristine white.

The Greek Revival style, extending from 1825 to 1860, was recorded only one time in the survey of Arlington County. Located at 1614 North Highland Street in Lyon Village, the Robert Cruik Farmhouse (000-5802) was constructed between 1825-1846. The building has a square form with a front gable roof. The main entry is recessed deeply within the plane of the wall. The overhang of this asphalt shingle clad roof presents a boxed cornice that has been encased in vinyl. Historic photographs indicate a molded frieze and raked cornice edged the enclosed tympanum of the front gable. In the 1920s, Frank Lyon altered the dwelling by constructing a front gable portico. This wood frame portico is composed of two sets of three Ionic columns supporting a wide Roman entablature. Additional alterations in the latter part of the 20th century have resulted in a new foundation of poured concrete and vinyl siding on the wood frame structure.

Gothic Revival Style

During the Phase V survey of Arlington County, three resources were found to exhibit the Gothic Revival style, identified by its steeply pitched roof, decorative bargeboard, and lancet-arched openings. Noted by Andrew Jackson Downing, the Gothic Revival style was a revolt against the rigid demands of traditional classic forms. This artistic rebellion railed against formal gardens, symmetrical buildings, and imposing classic order on the natural landscape. Although the fashion of the Gothic Revival style ended during the third quarter of the 19th century, the details of the style continued to be displayed well into the 20th century, particular in suburban and rural communities.

Predominately modest in detail when compared with high-style Gothic Revival archetypes, the resources of Arlington County display the traditional steeply pitched open pediment and ornately arched openings. Commonly in Virginia, the rigid box of the traditional I-house form was distorted by the addition of a single pediment or gable on the primary elevation. This stylistic feature was often added to existing dwellings or incorporated into the original design. The pediments recorded typically were open, with tympanums pierced with narrow window openings.



Figure 1: House at 812 North Jackson Street (000-6687)

A single domestic example of the influences of the Gothic Revival style was noted at 812 North Jackson Street (000-6687). This dwelling, dating from the first decades of the 20th century, has a central-passage, single-pile plan that is augmented by a one-story rear ell.

A full-width one-story porch marks the three-bay wide façade of this modest wood frame building. Tuscan columns support the porch, which is ornamented by a wide molded cornice. Paired 1/1-replacement windows flank the central entry, which holds a single-leaf door. The Gothic Revival influence is strongly reflected in the very steep pitch of the front gable, set directly over the center bay of the façade. Framed with an overhanging raked cornice, the gable is pierced by a single 1/1 double-hung, wood sash replacement window.

In Arlington County, the influence of Andrew Jackson Downing's Gothic Revival is visible well into the 20th century in the design of religious buildings – Methodist Society (000-7782) and the Community United Methodist Church (000-6986). The Methodist Society at 1913 Monroe Street in Cherrydale was constructed about 1918. Multiple projecting bays, each covered by steeply pitched front gable roofs, augment the cross plan of the building. These front-gabled bays have applied bargeboard in the eaves that mimics cross bracing. The one-story wood frame structure, now clad with stucco, has a two-story tower. Set within the cross plan, the tower holds the double-leaf main entry. This opening, like the flanking window openings, has the lancet-arch form indicative of the Gothic Revival style. All of the window openings, including the transoms, have stained glass. The single openings have double-hung sash, while the larger openings hold three narrow windows set in a single arch connected by tracery. The steeple of the tower is clad in asbestos shingles, the application of which obscures any openings. The square spire has projecting corners that suggest bartizans, which are small turret found on castles or medieval forts. Pyramidal roofs cover the bartizans and spire.




Figure 2: Church at 1913 Monroe Street (000-7782)

Italianate Style

Like the Gothic Revival style, the Italianate adaptation for rural housing was diluted and almost always presented through the application of ornamentation rather than form. Of the three primary resources deemed Italianate, the stylistic detailing is limited to the application of brackets and lintels. This was noted at 3421 17th Street (000-7694), 2011 Oakland Street (000-7404), and 2013 Oakland Street (000-7405). All three examples were constructed at the turn of the 20th century, which is late in the fashion of this particular style. The stylistic ornamentation includes expansive overhanging eaves with scrolled brackets and wide surrounds with molded projecting lintels.

Queen Anne Style

Thirty Queen Anne-style resources were identified in the survey area. All of the properties identified were single-family dwellings dating from the Reconstruction and Growth period (1865-1917) and the World War I and World War II period (1918-1945). Examples of the style include the houses at 1400 North Jackson Street (000-7306), 1414 North Jackson Street (000-7305), 1314 North Jackson Street (000-7308), 1908 Nelson Street (000-7430), and 2130 Thomas Street (000-7512).



Figure 3: House at 1414 North Jackson Street (000-7305)

This style was predominately confined to the neighborhood of Cherrydale, although examples of the fashion were noted in Lyon Village, Ballston, and Ashton Heights. The concentration of Queen Anne style building in Cherrydale is not surprising, as the area began to develop, albeit unplanned, by the end of the 19th century. The number of Queen Anne-style buildings in Lyon Village is also worth noting as the community was not

platted until 1923, several years after the fashionable style's zenith had passed. Thus, these buildings, dating primarily from the 1890s through the 1910s, are significant examples of the residential development prior to the establishment of Lyon Village. This trend was noted during Phase III in Lyon Park.

One of the most imposing, and oldest, examples of the Queen Anne style noted in Lyon Village is the dwelling at 1400 North Jackson Street. This late 19th century building exhibits one of the more prevalent forms documented within many of the Queen Anne style residential neighborhoods of Arlington County, an irregular plan with a T-shaped form augmented by a wrap-around porch. The wood frame building is clad with narrow vinyl siding mimicking weatherboard. The porch, set upon masonry piers, has a half-hipped roof ornamented with turned posts, scroll-sawn brackets, and square balusters. The building displays projecting gables with fishscale wood shingles, cornice returns, bed molding, corner boards, single and paired 2/2 double-hung windows, and a hipped roof sheathed with standing seam metal.

As the style continued into the 20th century, the irregular form of the buildings general was maintained. This was demonstrated at 1314 North Jackson Street and 1414 North Jackson Street. Both examples have cross-gabled roofs with projecting front gables, corbeled brick chimneys, and wrapping porches. The now-enclosed porch at 1314 North Jackson Street has scroll-sawn brackets and turned posts, while the fashionable influence of the Colonial Revival style is evidenced by the Tuscan columns at 1414 North Jackson Street. The transformation of the Queen Anne style in the 20th century is further accentuated at the latter property, which lacks many of the applied detailing indicative of the style.



Figure 4: House at 1908 Nelson Street (000-7430)

By the second quarter of the 20th century, the irregular form commonly associated with the style was lost in favor of the rectangular box. The front-gabled form, complete with full-width or wrapping porch, displays the turned posts, cornice detailing, and window configurations of the Queen Anne style. However, these dwellings – 2130 Thomas Street and 1908 Nelson Street for example – show the dilution of the applied detailing in an effort to provide more economical housing on narrow lots.

Colonial Revival Style

Within the survey area, 595 primary and secondary resources have features that are closely associated with the Colonial Revival style. Gaining popularity as early as 1910, the Colonial Revival style was the most dominant architectural style documented during the Phase V efforts, a trend noted in the Phase I and Phase IV surveys as well. The style was not confined within any one neighborhood of the survey area; rather it was widespread throughout Ashton Heights, Lyon Village, Ballston, and Cherrydale. Of the 595 properties depicting the Colonial Revival style, 499 of the resources are single-family dwellings. There are also 71 multiple dwellings, one church, and twenty-four historic secondary resources.




Figure 5: House at 1812 North Hartford Street (000-7243)

Commonly found features of the style include accentuated main entry doors, symmetrically balanced facades, single and paired double-hung sash windows, and side gable or hipped roofs. A good example of the larger-scale residential buildings illustrating the Colonial Revival style is the two-story dwelling at 1812 North Hartford

Street (000-7243) in Lyon Village. The brick-clad building has a central entry marked by an oversized Colonial Revival surround. This wood frame surround has wide Tuscan pilasters, a wide entablature with decorative molding, and broken semi-circular pediment with urn. Characteristic of the style, the main entry has sidelights with tracery and a six-paneled wood door. The entry is flanked by 6/6 double-hung, wood sash windows with wood sills and flat-arched brick lintel. A shallow boxed cornice accentuates the dominating side gable roof with a wide frieze marked by modillions.

Like the Queen Anne style, the Colonial Revival style was adapted to meet the housing needs of suburban Arlington County in the middle part of the 20th century. Consequently, the larger high-style dwellings were reduced to three-bay-wide rectangular structures with projecting porticos, returns, open pediments, and Tuscan columns. The two-and-a-half-story dwelling at 612 North Kenmore Street (000-6693) in Ashton Height is an excellent example of this dilution in form and ornamentation. The brick-clad dwelling has a side entry covered by a wood frame portico. This structure has a front gable roof with a coved ceiling supported by square Tuscan posts and pilasters. The flanking 6/6 double-hung, wood sash windows have brick sills and soldier-coursed lintels. The side gable roof has a shallow cornice largely obscured by the metal drainpipe and gutter.



Figure 6: House at 3194 North 18th Street (000-7233)

Similarly, the one-and-a-half-story "Cape Cod" cottages of the 1930s and 1940s exhibit the familiar detailing and form commonly associated with the Colonial Revival style. This form provided an adequate and affordable housing mode for the growing population of working- and middle-class residents of Arlington County, while mimicking the fashionable style of the period. A popular form found throughout the survey area, the Cape Cod buildings are typically constructed of brick with side gable roofs and front gable dormers. The examples identified in Arlington County are typically three bays wide, two bays deep, and have a central-passage plan. Detailing includes the flat door surrounds with shallow Tuscan pilasters supporting a slightly projecting entablature, a corbeled brick cornice on the facade, and rectangular 6/6 double-hung, wood sash windows with brick sills. It was noted that in addition to the denticulated brick cornice, a carved panel was often applied over the main entry. As seen at 3194 North 18th Street (000-7233), this wood panel is a continuation of the entry surround. The sides of the casing are continued upward, reading as Tuscan pilasters. The center of the panel has a sunburst motif framed by a trefoil design.

Classical Revival Style

The Classical Revival was based on the Neoclassical architecture of 18th century France and England. Popular in America between the 1890s and 1950s, the fashion favored the French Neoclassical, which provided a striking alternative to the ostentatious sculptural ornament associated with the Beaux-Arts style. By contrast, the style was subdued and dignified, although often equally monumental in scale. Facades were markedly symmetrical, punctuated with rhythmic rows of columns, windows, and entry doors. A grand two-story portico often emphasized the centrality of the design.

Five examples of this style were noted, most of which are multiple dwellings. This includes the buildings at 2634 Lee Highway (000-7061) and the three Lyon Village Apartments (000-7587/7588/7589). The modest church at 1815 Quincy Street (000-7783) in Cherrydale also presents the Classical Revival style. All of these buildings have many of the classically inspired elements, including ornate surrounds, molded watertables, brick quoins, multiple-light transoms and sidelights, enclosed pediments, porticos, and temple-like projecting bays.

Tudor Revival Style

As the third most popular style noted in the survey for a fourth year, the Tudor Revival style was identified sixty-five times, including historic secondary resources. Overwhelmingly, this style was noted in Lyon Village more than any other neighborhood within the survey area, although a significant number of resources reflecting this style were recorded in Ashton Heights and Cherrydale. These buildings, predominantly single-family dwellings, exhibit multiple-gabled roofs, prominent brick chimneys typically attached to the façades, and steeply pitched roofs. As documented during previous survey efforts, the number of dwellings documented during Phase V that reflect the Tudor Revival style is equally divided between wood frame and brick facing.



Figure 7: House at 1622 North Highland Street (000-7099)



Figure 8: House at 3107 North 18th Street (000-7113)

One of the most high style expressions of the Tudor Revival style is the dwelling at 1622 North Highland Street (000-7099) in Lyon Village. Constructed in 1929, this wood frame building is set on a parged brick foundation. It has stucco cladding, with exposed brick nogging and half-timbering in the projecting bay. The dominating hipped roof is clad in slate shingles and has a wide overhang. The tripartite openings hold casement windows topped by fixed lights. The openings have wide half-timbered muntins with hand-hewn marks. The windows are exceptionally ornate with leaded tracery.

As discussed under the Queen Anne and Colonial Revival styles, many of the Tudor Revival-style resources found in Arlington County reflect the suburbanization of the style rather than the high-style expression. The distinguishing features include the placement of the exterior brick chimney on the façade, application of stone as an accenting material around openings or on chimneys, and steeply pitched front gables, sometimes detailed with half-timbering. These elements were often applied to small suburban dwellings, most often those reflecting the Cape Cod form. Typical examples of the modest suburban version of Tudor Revival were noted at 504 North Lincoln Street (000-6734), 2603 Key Boulevard (000-6998), 3107 North 18th Street (000-7113), 1510 North Herndon Street (000-7246), and 1315 North Kirkwood Street (000-7353).

Bungalow/Craftsman Style

The second most popular style and building form identified in the survey area is the Bungalow/Craftsman, illustrated on 396 of the primary and secondary resources surveyed. These Bungalow/Craftsman-style buildings typically have low-pitched gable roofs, wide overhanging eaves, exposed rafter ends, and full-width front porches.



Figure 9: House at 264 North 18th Street (000-7030)

Overwhelmingly, the bungalow forms documented in the survey have traditional Craftsman-style detailing such as exposed rafter ends, paired and triple windows, staggered wood shingles, and inset porches supported by tapered square columns set upon brick or concrete block posts. Yet, a significant number of Craftsman-style dwellings with irregular, non-bungaloid plans were recorded.

Mission/Spanish Colonial Revival Style

Spanish-inspired houses began appearing at the turn of the 20th century in the form of the Mission style, which reflected a loose adaptation of features often found on Spanish Colonial Mission buildings. Interestingly, as the on-site fieldwork moves northward with each survey phase, more Mission/Spanish Colonial Revival-style buildings are identified. During Phase V, eleven primary and secondary resources illustrating this style were noted. Typically asymmetrical in plan, the Mission style buildings are modest in size, generally one-and-a-half- to two-stories in height. The examples include the dwellings at 1512 Taylor Street (000-7607), 1817 Oakland Street (000-7400), 1807 North Highland Street (000-7074, altered), and 1714 Taylor Street (000-7613). Each of the buildings is modest in size with flat roofs, arched openings, inset porches, and stucco finishes.



Figure 10: House at 1611 North Highland Street (000-7095)

The dwelling and associated garage at 1611 North Highland Street (000-7095) in Lyon Village is one of the more high-style examples of the Spanish Revival style documented in Arlington County. This two-story dwelling, constructed of wood frame with a stucco finish, has a rectangular form. It has a projecting entry bay topped by a segmentally arched parapet. This bay also has a tripartite window with semi-circular-arched openings and second story wrought-iron balcony with an undersized opening that reads more like a niche than entry. Two floral medallions of plaster that are set symmetrically over the casement windows accent the entablature of the flat roof. The stylistic expression of the primary resource is accented by the freestanding garage, which is similarly detailed. The two-story garage is constructed of wood frame with a stucco

finish. The entablature of the flat roof is pierced with clay-tile pipes that allow for drainage as well as provide ornamentation. The two garage openings hold cross-paneled wood doors. The second story has symmetrically placed 6/6 windows. Low stuccoed walls and ornate wrought-iron gates further accent the property.



Figure 11: Garage at 1611 North Highland Street (000-7095)

Art Deco

Although a popular 20th century architectural influence, the Art Deco style was recorded only four times during the on-site survey of primary resources in Arlington County. Interestingly, this style was not identified during the Phase I and III surveys, and noted only six times during the Phase II efforts. It was identified twenty-five times in the Phase IV survey. The Arlington properties reflecting this fashionable style were erected during the second quarter of the 20th century, and range in use from multiple dwellings (apartments) to commercial office spaces. Typically two- to three-stories in height, the Art Deco style buildings have minimal applied ornamentation. Rather, the stylistic interpretations are reflected in the building's form, particularly rooflines, projecting wall planes, and curved elements. The color contrast distinctive of this style is presented in the variation of building materials, including glass blocks, metal, granite, limestone, marble, and stucco. Noted examples include the apartment building at 2500-2502 Lee Highway (000-7010) and the commercial stores at 4001 Lee Highway (000-7792), 3901 Wilson Boulevard (000-7397), and 3409 Wilson Boulevard (000-7390).

The design of the brick apartment building at 2500-2502 Lee Highway, albeit diluted, was influenced by the Art Deco style, with its casement windows, stepped stone entry surround, and projecting soldier-course stringcourse. Slightly more high style in ornament, the primary elevation of the store at 4001 Lee Highway is finished with fluted pilasters at the corners and topped by rosette reliefs carved in stone. Similarly, the 1944 Johnson Building at 3901 Wilson Boulevard presents the stylistic verticality in the central entry bay, which is further detailed with glass blocks. Horizontality is presented in the symmetrically placed metal sash casement windows and flat roof of the building.

Moderne

Like the Art Deco style, Streamline Moderne is a stylistic category that adorned more resources in the central part of Arlington County than the southern communities. This is not surprising, as the style typically lends itself well to commercial and institutional buildings. Four primary resources displayed elements associated with the Moderne style during Phase V. The properties included a service station, auto showroom, and small-scale commercial shopping complex. Stylistic features, like those associated with the Art Deco, are not generally applied, but structural. This includes curved wall surfaces, slightly projecting panels or stringcourses, stepped parapets, and multiple-colored building materials.



Figure 12: Al's Motors at 3924 Wilson Boulevard (000-7381)

Constructed of metal masonry, the building formerly known as Al's Motors at 3924 Wilson Boulevard (000-7381) is an example of the Art Moderne influences. Located in Ballston, the building has a flat roof with front parapet, and wrapping glass curtain wall with metal surrounds. The entablature of the parapet is marked by scored racing lines or stringcourse. The showroom fronts Wilson Boulevard, while the service bays and offices

are located at the rear of the long, rectangular building. Unfortunately, the building no longer serves as an auto showroom.

International Style

The single example of this style noted in the survey is the United Bank at 4005 Wilson Boulevard in Ballston. The 1960s masonry building has a rectangular footprint, stepped wall planes, and concrete supports. The column-like presentation of the supporting outer walls is reminiscent of the modern designs of Eero Saarinen and Oscar Niemeyer. Slate-clad surrounds frame the semi-circular-arched fixed windows, which are separated by wide stone mullions that rise upward like the vaulting shafts of a Romanesque church.



Figure 13: United Bank at 4005 Wilson Boulevard (000-7398)

Modern Movement

A product of the third decade of the 20th century, one commercial resource expresses the architecture of the Modern Movement – Bob Peck Chevrolet (000-7365). Inspired by the geodesic dome, the auto showroom at 800 North Glebe Road has hexagonal windows and a butterfly roof of metal that shelter the circular form of the showroom. This glass-enclosed showroom allows the cars to be displayed, catching the eyes of those high-speed travelers passing through Ballston.

Other Styles Recorded

The building types that did not reflect a particular style were designated as "Other." This occurred only 567 times in the survey area and largely included domestic dwellings that were one-and-a-half-stories in height and most of the associated historic outbuildings identified. As noted in previous surveys of Arlington County, the most prevalent form was the L-shaped dwelling with a cut-away front porch. Generally without ornamentation, this building type was constructed during the housing boom of the World War I to World War II Period and the New Dominion Period. The lack of detailing on many of the houses, apartments, and commercial buildings countywide allowed for quick inexpensive construction using readily available materials. Additionally, many of the domestic examples, and several of the commercial buildings, did not conform to any style because the original structure had been severely altered, losing or obscuring the original forms and details.



Figure 14: House at 3211 North 19th Street (000-7298)

THEME: COMMERCE/TRADE

RESOURCE TYPES: Specialty Stores; Professional Institutions

With improvements in transportation, the county was opened to development, particularly commercial enterprises that flanked the major thoroughfares. The Phase IV and Phase V survey efforts focused on two of the more significant transportation and business corridors in Arlington County, specifically Wilson Boulevard and Fairfax Drive. The spine of the Rosslyn-Ballston Corridor, Wilson Boulevard was transformed into a primary transportation route in the early 1920s. Commercial development flanked the street, with residential neighborhoods to the north and south. The greatest concentration of early 20th century commercial development, specifically specialty stores, was centered around Clarendon and along Wilson Boulevard. By the latter part of the 20th century, professional institutions, such as offices and banks, were converging on the Rosslyn and Ballston communities. In Ballston, a commercial enclave developed along North Quincy Street and North Randolph Street. Many of these buildings were related to the auto industry, and included such uses as showrooms, repair shops, and gas stations. The development along the Rosslyn-Ballston Corridor was initially low-scale, but eventually included high-rise office and multi-story apartment buildings. This resulted in the razing of historic properties, particularly residential resources and modest commercial buildings.

The methodology established for Phase IV, and continued in Phase V, ensured the documentation of those properties within the Rosslyn-Ballston Corridor – particularly commercial resources fronting Wilson Boulevard and Fairfax Drive. This resulted in the documentation of thirty-three historic properties associated with the Commerce/Trade theme. Documented examples range from single-family dwellings that have been rehabilitated for commercial use to mid-rise purpose-built office buildings and stores dating from the third quarter of the 20th century.

An excellent example of the rehabilitation of domestic properties for commercial use is the former dwelling at 901 North Quincy Street (000-7386) in Ballston. Erected in the mid-1920s, the two-story wood frame building exhibits stylistic detailing associated with the Queen Anne style. The vinyl-clad structure is set upon a slightly raised concrete parged foundation and has a steeply pitched cross gable roof with an unadorned overhang. The former dwelling, now occupied by a restaurant, is located at the corner of North Quincy Street and North 9th Street, just south of Fairfax Drive. Imposing high-rise offices and apartments isolate the former dwelling. Thus, this building stands as a sole survivor of the residential neighborhood that once improved Ballston.



Figure 15: Former Dwelling at 901 North Quincy Street (000-7386)



Figure 16: Store/Dwelling at 3540 Wilson Boulevard (000-6840)

Likewise, the building at 3540 Wilson Boulevard (000-6840) shows the transformation of Wilson Boulevard from its residential roots to a commercial corridor in the 1920s and 1930s. The wood frame structure, clad with a brick veneer on the façade, has a storefront on the first floor and living space on the upper story. This was the only mixed-use commercial/residential building documented in the Phase V survey.



Figure 17: Johnston Building at 3901 Wilson Boulevard (000-7397)

The purpose-built commercial buildings of the 20th century that were identified in the Phase V survey were generally two-stories in height with an irregular plan. Many of the masonry structures have flat roofs with parapets, large show windows, and ornamentation presented by the varying of building materials. Examples include the Johnson Building at 3901 Wilson Boulevard (000-7397), the store at 3409 Wilson Boulevard (000-7390), the former auto showroom at 501 North Randolph Street (000-7367), and the gas station at 3413 Wilson Boulevard (000-7391).

As no preconceived standards had been established for commercial architecture, retailers began to experiment with designs. By the second quarter of the 20th century, fashionable architectural styles were often employed to ornament commercial buildings. Several of the buildings are designed in the Art Deco style, while others illustrate the Moderne. Prevalent between 1930 and 1955, the Streamlined Moderne style demonstrated a direct aesthetic transfer, or borrowing, of a design technique known as streamlining from automobiles and other transportation machines to the roadside buildings that served these machines. Auto part outlets, service stations, car dealerships, and tire stores were among the roadside buildings created to serve the automobile, and the streamlining of these

buildings advertised their automobile-oriented function. “Speed lines”– horizontal bands of thin parallel lines – added to the illusion of movement by accentuating the streamlined contours of the building. These lines, together with swooping, aerodynamic forms, and sleek veneers symbolized modernity, progress, and efficiency. Automobiles and the buildings that were associated with them shared a dynamic, flowing aesthetic of slick skin surfaces, rounded corners, and a sensation of movement. This was achieved not only by similar design aesthetics, but also by similar materials. Automobiles and auto-oriented buildings used the same industrial materials of steel, glass, and chrome tubing – hard, shiny, slick surfaces that were novel and modern. With regard to service stations, the sleekness of enameled metal, together with the shine and sparkle of expansive glass windows, were ideal for conveying this new machine-age aesthetic. The former gas station at 3413 Wilson Boulevard is an excellent example of this enamel-clad gas station form, divided to provide service bays and sales space.



Figure 18: Gas Station at 3413 Wilson Boulevard (000-7391)

THEME: DOMESTIC

RESOURCE TYPES: Single-Family Dwellings, Multiple-Family Dwellings, and Secondary Domestic Structures

During this phase of the architectural survey of Arlington County, 1,181 resources out of the total of 1,217 properties documented have a historic association with the Domestic theme. The resource types identified in the survey area include 1,098 single-family dwellings, 81 multiple-family dwellings, and 466 associated outbuildings, such as 1920s blacksmith shop, sheds, carports, playhouses, greenhouses, garages, and an underground Cold War bomb shelter. Noted during the previous survey phase, intense development of domestic buildings in the area flanking Wilson Boulevard began in the Reconstruction and Growth period (1865-1917), and extended well into the World War I to World War II period (1918-1945). The increase in residential construction began within the survey area in the early 1900s, about ten years earlier than noted in the Phase IV survey at the eastern end of the Rosslyn-Ballston Corridor. Dating from the period between 1900 and 1909, forty-six domestic properties were documented, while only nine residential resources were identified from the years between 1825 and 1899. Also noted during the Phase IV survey, the greatest residential growth within the survey area occurred between 1920 and 1939, with sixty-six percent of all domestic buildings erected during this nineteen-year span. The expansion of residential neighborhoods within this area of Arlington County continued well into the 1940s, eventually subsiding in the 1950s as outlying suburbs were established. Within the last two decades, however, the construction of residential housing has commenced again within the survey area with the erection of townhouses and high-rise apartment buildings.

One dwelling dating from the Colony to Nation Period (1750-1789) was identified during Phase I, while the oldest residential buildings identified during Phase II were constructed during the Antebellum Period (1830-1860). During Phases III and IV, the oldest residential buildings date from the Reconstruction and Growth Period (1865-1917). A single domestic building dating from the Early National Period (1790-1830) was documented in the Phase V survey, in addition to two Civil War era dwellings. Yet, as noted in the second and fourth phases of survey as well, the majority of the dwellings recorded during the fifth survey phase were constructed between 1930-1939. This period of development is ten years later than the average date identified during Phases I and III. The residential buildings surveyed in Phases I, III, IV, and V were predominately equipped with exterior end brick chimneys, rather than the interior brick chimney which dominated the Phase II survey area. The plan, form, and massing of the dwellings, however, were consistent between all five of the survey phases.

The chronological development of Arlington County, moving south to north, appears to represent its status as a streetcar suburb of Washington, D.C., which prompted rapid growth in the surrounding communities by the second quarter of the 20th century. As a result of this suburban development, farms were often subdivided to provide buildable lots for a substantial number of single- and multiple-family dwellings. Typically, the original dwellings that stood on the property during its tenure as agricultural land were razed in favor of modern housing. This was not the case in Lyon Village, however,

where the early 19th century Robert Cruit Farmhouse (000-5802) became the home of 20th century developer, Frank Lyon. Thus, the 19th century improvement of the land was not totally lost by 20th century suburbanization.

Although more single-family dwellings were identified, a substantial number of the domestic resources recorded represent multiple-family housing. Introduced in Arlington County in the 1920s, the multiple-family dwellings reached their culmination in the survey area during the World War I to World War II Period (1918-1945), with the construction of seventy-eight multiple-family dwellings. This is a slight decrease from the number of multiple-family dwellings recorded in the eastern portion of the Rosslyn-Ballston Corridor during the Phase IV survey. Collectively, these two survey phases document the increased use of this particular building type in the Corridor when compared to the ninety-nine multiple-family dwellings documented in the southern portion of the county during the first three survey phases. The greatest concentration of multiple dwellings was found in Ashton Heights, with a few examples documented in Lyon Village, Ballston, and Cherrydale.

The variety of forms commonly associated with the multiple-family building type includes low-rise garden apartments, mid- to high-rise apartment buildings, and planned apartment complexes. Although previous survey efforts have documented a number of low-rise apartments and complexes, the high-rise apartment was recorded for the first time in Phase IV. Between the years 1920 and 1945, the apartment buildings within the boundaries of the survey area ranged from two- to four-stories in height. By the middle part of the 20th century, the structures began to reach to six stories, and eventually peaked at nine stories. The height of the multiple-family building noted in Phase V survey area followed the low-rise garden apartment type, however. In the Ballston-Virginia Square area and along Wilson Boulevard, many of the historic low-rise resources are overshadowed by or razed in favor of high-rise apartment buildings that have been erected in the last two decades. The oldest low-rise apartments recorded during the survey, dating from 1910, are the four associated buildings at 2025-2027-2031-2033 Stafford Street (000-7673/7674/7677/7678).

The single-family resources in the Phase V survey area are typically one-and-a-half-stories to two-and-a-half-stories in height, constructed of wood frame on solid brick (478 recorded) or concrete block (584 identified) foundations. Wood frame structures were documented 623 times, while masonry was noted 468 times. The number of masonry structures recorded in both Phases IV and V is a distinct increase from previous survey efforts. This is a direct result of the increase in the number of multiple-family buildings documented this year, as well as the methodology implemented. In fact, all of the multiple-family dwellings recorded are constructed or faced with brick rather than wood. Furthermore, the number of rock-faced concrete block structures increased in the neighborhood of Cherrydale in particular because of the 1922 establishment of the Cherrydale Cement Block Company by Charles Toone.

When comparing all domestic resource types identified during Phase V, it was noted that the roofs are primarily side gable (623 documented), and typically clad in asphalt

shingles (930 recorded). In addition, 108 slate tile roofs were documented. The dormers recorded were predominately front gable (176 recorded) with little applied ornamentation. The chimneys, mostly constructed of brick (1,004 recorded), are both interior (396 identified) and exterior (677 identified). A minimal number of stone (23 documented) and concrete block (26 identified) chimneys were recorded, in addition to metal- and vinyl-clad shafts (14 recorded). The more modest dwellings in the survey area are three- to five-bays-wide with a central entry; however, a significant number of side-passage dwellings were documented. In total, 773 or sixty-six percent, of the dwellings have one-story porches or porticoes on the facades. Although the double-hung window was overwhelmingly prominent throughout the survey area (1,240 recorded), casement and fixed windows were documented 172 and 223 times, respectively. The majority of the window openings were framed in wood (1,317 recorded), although a substantial number of metal sashes (144 identified) were noted. The architectural styles in the survey area range from the 19th century Greek Revival to the Mission/Spanish Colonial Revival of the latter half of the 20th century. The dominant domestic style is the Colonial Revival, comprising 574 out of the 1,181 (or forty-eight percent) of the domestic properties surveyed. The Colonial Revival style was the most prevalent architectural style noted during Phases I, II, and IV, while the Bungalow/Craftsman was noted more often during Phase III. This latter style and building form was recorded 381 times during the Phase V survey.

Typically, the majority of suburban domestic buildings have associated outbuildings. Since most suburbs throughout the nation developed after 1900 were predicated on the use of automobiles, garages were an essential feature. A total of 469 garages were identified during the survey, 436 of which were determined to be historically associated with the primary dwelling. Instigated by the mail-order catalogues in the 1910s and 1920s, the garages and other associated outbuildings tended to be similar in style and form to the dwelling house. Unlike the garages, the sheds in the survey area appear to be extremely unassuming and of a prefabricated nature. The utilitarian function of the buildings dictated the one-story, front-gabled form of the wood frame sheds. A total of 135 sheds were documented in the survey area, only fifteen of which were ascertained to be historic.

Although style and form will be discussed under the Domestic theme, a more in-depth description and comparison will be examined in the Architecture/Community Planning theme. For a discussion of residential development during the European Settlement to Society Period (1607-1750) and the Colony to Nation Period (1751-1789) see "First Phase of an Architectural Survey in Arlington County," (September 1996). For a discussion of residential development during the Antebellum Period (1830-1860) and Civil War Period (1861-1865), see "Second Phase of an Architectural Survey of Arlington County" (1997).

Early National Period (1789-1830)

A single extant domestic resource documented during the Phase V survey dates from the Early National Period, demonstrating the growth of Arlington County as an agricultural center serving Washington, D.C. The Robert Cruit Farmhouse (000-5802) at 1614 North Highland Street was the first improvement in the area ultimately platted as Lyon Village. Robert Cruit purchased the 163-acre tract of land in 1846 as a country retreat for his family. Erected between 1825 and 1846, this wood frame dwelling with hand-hewn timbers stands two-and-a-half-stories in height. Now clad in vinyl siding, the building measures five bays wide with a square plan covered by a front gable roof. A full-width portico that stands two stories in height further accents the primary façade. This high-style portico is ornamented with paired Ionic columns and a wide entablature. The property remained intact under the ownership of the Cruit family until 1922, when Frank Lyon purchased a portion of the former farm for \$175,000. Lyon, while living in the Greek Revival style dwelling, was responsible for the construction of the portico, columns, and rear addition. A local developer, Lyon subdivided the property into buildable lots, platting the community of Lyon Village in 1923.

Reconstruction and Growth Period (1865-1917)

Within the survey area, 207 domestic resources were identified for their association with the Reconstruction and Growth Period. All of these properties are single-family dwellings. The need for housing within close proximity to Washington, D.C. commenced at the turn of the 20th century with improved transportation, amenities, and an influx of government workers. As a result, nominal development spurts occurred, with over thirty-six dwellings erected between 1900 and 1905. The greatest period of improvement, however, began in the second decade of the 20th century. As noted during previous survey phases, most of the dwellings were erected about 1915, signifying the substantial rise in the population of the survey area as a suburb of the District of Columbia.

The dominant form and stylistic detailing found in the survey area for this period followed the Bungalow/Craftsman, with 106 examples identified. Interspersed throughout the area were numerous examples of Colonial Revival (45 recorded) and Queen Anne (26 recorded) style dwellings. Traditionally, the domestic buildings were one-and-a-half-stories or two-stories in height with full-width porches on the facades. Of the 207 domestic resources, a total of 175 have porches or porticoes. Typically, the porches are one-story in height and three bays wide, although twenty-eight wrap-around porches were recorded. The rooflines are primarily low-pitched side-, front-, or multiple-gables.

The domestic resources dating from around the turn of the 20th century are larger in form than these dwellings erected by the second decade. Typically, the buildings stand two to two-and-a-half-stories in height. Many of the structures have irregular plans created by wrap-around porches, rear ell, and projecting front or side bays. Those examples with rectangular plans are notably wide and set on raised foundations, with deep porches that

extend the width of the façade. Some of the best-documented examples of this turn-of-the-20th-century domestic form include the dwellings at 1721 Quincy Street (000-5810), 502 North Jackson Street (000-6646), 712 North Jackson Street (000-6683), and 647 North Kenmore Street (000-6660). The two-and-a-half-story dwelling at 1721 Quincy Street, erected in 1900, is an excellent vernacular interpretation of the domestic forms commonly erected during this period. Queen Anne in style, the rectangular building is two bays wide with a central entry. The steeply pitched side gable roof has wide overhangs, and an interior end brick chimney. The stylistic ornamentation is primarily focused on the two-story wrap-around porch with its turned posts, square balusters, and latticed roof that supports the 100 year old wisteria.



Figure 19: Schutt House at 1721 Quincy Street (000-5810)

Similarly, the two-and-a-half-story dwelling at 502 North Jackson Street has a T-shaped plan with a one-story wrap-around porch. Dating from the second decade of the 20th century, this wood frame building has Tuscan columns, paired double-hung window openings, and paired multiple-light casement windows. The roof of this Queen Anne style structure has a cross gable form with a raked cornice, expansive overhanging eaves, and an interior brick chimney with a corbeled cap.

The wood frame dwelling at 712 North Jackson Street (000-6683) was constructed sometime between 1910 and 1925. Rectangular in plan, the building presents a front-gabled façade with full-width porch. Multiple-light sidelights and transom surround the main entry. The two-bay-wide building reflects the fashionable architectural elements of the period, including tripartite window, wide overhanging eaves, corbeled brick chimney, cornice returns, paired openings, and Tuscan columns set on square posts. The most

fashionable of the building materials displayed on this dwelling is the rock-faced concrete block of the foundation.

The wood frame building at 647 North Kenmore Street (000-6660) is three bays wide with a plan that is more square than rectangular. Covered by a shallow hipped roof, the dwelling have wide overhanging eaves, paired 1/1 double-hung windows, and Tuscan posts on square bases. Multiple-light sidelights and transom surround the main entry. Again, the builders utilized the fashionable rock-faced concrete block on the foundation and porch supports.



Figure 20: House at 4026 21st Street (000-7480)

Patented in 1900, rock-faced concrete block instantly became one of the leading building materials in the United States. The concrete blocks were a cheap, quick, and easy alternative to more traditional materials, with a block costing between thirteen and twenty cents to make in 1910. Advertisers pointed out that it was fireproof, required no paint, and needed little care. Notwithstanding all these advantages, one of the most important reasons for the popularity of concrete block was its ornamental possibilities. Any number of wreaths, scrolls, or cobblestone faces could be produced in concrete block. Furthermore, the textured face of the blocks created an exterior finish that was not historically common. A combination of changes in both taste and technology in the 1930s, however, led the industry to shift production to the more utilitarian and less decorative plainface block.² Rock-faced concrete blocks were overwhelmingly used in the construction of raised foundations and support bases. As the popularity of the

² Pamela H. Simpson, *Cheap, Quick, and Easy: Imitative Architectural Materials, 1870-1930*. (Knoxville, TN: the University of Tennessee, 1999), p. 23.

material grew, and the construction methods improved, this textured building material was used throughout the survey area in the construction of the entire structure by the 1910s. Eleven concrete block dwellings dating from this period were recorded during this survey phase, the majority in the neighborhood of Cherrydale. The two-and-a-half-story house at 4026 21st Street (000-7480) is an excellent example of the use of this material in the construction of the structure. The 1913 dwelling's American foursquare plan, augmented by the wrap-around porch, has little applied ornamentation. Rather, the texture of the rock-faced concrete blocks serves as the greatest ornamental feature.

By the second quarter of the 20th century, the traditional domestic form continued to be interpreted for economy and convenience. The resulting bungalow mimicked the plan and massing traditionally associated with the fashionable Queen Anne style; yet, the bungalow form was invariably one- to one-and-a-half-stories in height. Overwhelmingly known as a style rather than a form, the bungalow is covered by a low-pitched, intersecting gable roof that encompassed the often wrapping porch. The irregular plan allowed for additional window openings and direct access to the porch from various secondary rooms. The modest arrangement of the wood frame buildings made them one of the most popular low- to middle-income domestic forms in growing suburban communities across the United States.



Figure 21: House at 1713 North Bryan Street (000-6985)

Of the 207 domestic resources from this period, the majority exhibit the bungalow form. Often, in Arlington County, the bungalow form was reduced in scale because of the narrow building lots on which they were construction. The form adapted well, retaining many of its identifying features. This includes a deep porch set within the main roof, dormers with varying window sizes and types, paired and triple window openings, and

expansive overhanging eaves. The stylistic ornamentation, albeit diluted, reflected the Craftsman-style influences with exposed rafter ends and multiple-light upper sash windows. The use of rock-faced concrete blocks in the construction of the foundation, porch supports, and associated outbuildings was common.

The need for more economical housing prompted further dilution of the bungalow prototype as the irregular form was reduced to a rectangular box set on a slightly raised foundation. The intersecting and side gable roofs more commonly associated with the bungalow were lost in favor of the front gable roof. The natural light provided by dormers was substituted by single or paired window openings that pierce the gable end of the façade. In keeping with the fashionable use of concrete blocks, foundations and porch supports were constructed of panel-faced blocks rather than the more expensive rock-faced blocks. The modest dwelling at 815 North Kenmore Street (000-6653) is an excellent example of the bungalow transformation to meet the economical and housing needs of Arlington County in the second quarter of the 20th century.

The need for housing also prompted the construction of twin dwellings that provided for more than one family within a single structure. Dating from 1910, two such examples were identified in Cherrydale. The twin dwelling at 2025-2027 Stafford Street (000-7673/7674) stands two-and-a-half-stories in height on a solid concrete foundation. This wood frame building, clad now in vinyl siding, has a unifying hipped roof sheathed in standing seam metal. The primary façade is divided down the center by a narrow inboard. When constructed, the two sides of the single structure were identical,



Figure 22: Twin Dwelling at 2025-2027 Stafford Street (000-7673/7674)

symmetrically pierced by a single side entry opening and windows with 2/2 double-hung, wood sash. Slight alterations have occurred to differentiate the two dwellings, including replacement casings, sash replacement, and cladding of the eaves.

The twin dwelling at 2031-2033 Stafford Street (000-7677/7678) is similar in plan with a unifying hipped roof. As the structure is set on a hill, the façade is stepped out, thereby distinguishing one dwelling from its twin. Subsequent alterations, including the enclosure of the porch, have further differentiated the twin dwellings.

World War I to World War II Period (1918-1945)

Between 1918 and 1945, the survey area saw its greatest phase of development, with the construction of 911 domestic buildings (seventy-seven percent of all domestic resources identified). Of those 911 buildings, 832 are single-family dwellings and 79 are multiple-family dwelling. Although the number of single-family dwellings is relatively constant when compared to previous survey phases, the number of multiple dwellings has radically increased. For example, during this period, only one multiple-family dwelling was noted in Phase III and 128 multiple-family dwellings were recorded in Phase IV.

The need for housing that began in the Reconstruction and Growth period endured, reaching its zenith in the World War I to World War II period. Beginning in 1920, construction of single- and multiple-family dwellings in the survey area surged with 353 domestic resources erected between 1920 and 1929. During the following decade, another 430 resources were construction on lots that had recently been subdivided into suburban neighborhoods. By the 1940s, however, construction waned, reduced to just 110 new domestic buildings between 1940 and 1945.

Typically, the domestic buildings of this period are one- to two-and-a-half-stories in height with one- and three-bay-wide front porches. The plan of the dwellings usually has a central passage and is two rooms deep. Rooflines were overwhelmingly side gable, clad in asphalt shingles. Continuing the architectural styles and plans of the previous period, the domestic buildings of the World War I to World War II period are primarily designed in the Colonial Revival style. The Bungalow/Craftsman form dominated the early part of the period, substituted by 1930 with the rectangular plan of the Colonial Revival style. Notable examples of the Mission/Spanish Revival, Tudor Revival, and Art Deco styles were also recorded. Interestingly, the number of American foursquare buildings recorded in the survey was substantial lower than in previous survey years.

Those dwellings rising two- to two-and-a-half-stories in height, many of which displayed the fashionable architectural details of the period, were generally located in the neighborhood of Lyon Village. The development of this neighborhood was under the direction of Frank Lyon, who subdivided the land, and Frederick E. Westenberger, who was responsible for the designs of at least twenty-three houses in Lyon Village between 1933 and 1940. Although most of the local developers in the area did not live in the communities they created, both Lyon and Westenberger lived in Lyon Village – 1614 North Highland Street (000-5802) and 1842 North Hartford Street (000-7279),

respectively. The dwellings, as well as the surrounding properties, sat on spacious lots that were slightly larger than those in the communities of Lyon Park, Ashton Heights, and Cherrydale. These latter neighborhoods, which did include some imposing dwellings, generally encompassed more modest housing on narrower lots. The prevalent forms identified include the bungalow, Cape Cod, and even apartment buildings.



Figure 23: House at 604 North Kenmore Street (000-6691)

The larger dwellings dating from this period more often illustrated the Colonial Revival style, gaining popularity in suburban neighborhoods after the turn of the 20th century. Typically, the houses display a central-passage plan, although a substantial number of side-passage plans were documented. The rectangular buildings commonly measure three to five bays in width with a variety of rooflines, including side gable and gambrel. Drawing from several popular architectural styles of the early part of the 19th century, the dwellings exhibit accentuated entry doors, normally decorated with pediments supported by pilasters or slender columns. Dormers range in form from front gable, semi-circular arched, and eyebrow windows. These three- to five-bay-wide dwellings are commonly constructed of wood frame or brick with side gable roofs clad in asphalt shingles.

In an attempt to attract upper-middle-income residents, many of these larger dwellings were constructed with the associated garage as part of the main block. This was the case in Lyon Village, where many of the 1930s and early 1940s dwellings present a rectangular three- to five-bay-wide plan augmented by a one-story side wing that houses the automobile. The dwelling at 3170 North 18th Street (000-7237) is an excellent example of this. In plan, the Colonial Revival-style building suggests the three-part-plan of the Georgian style with its one-story wing. In an attempt to preserve the Georgian

ideal, the first story of the wing provides additional living space, while the basement level that is exposed because of the slope of the site serves as the garage.



Figure 24: House at 3170 North 18th Street (000-7237)



Figure 25: House at 3214 North 19th Street (000-7300)

The rectangular box was manipulated by the middle 1930s to provide ample housing for middle-income residents on smaller lots. Accordingly, the front gable dwelling that measured two bays wide and two bays deep became a popular form, particularly in Lyon Village. The narrow plan of the building, with its side entry, included a one-story side wing that housed the garage. The upper half-story of this wing was illuminated by dormers to provide additional living space.

The increasing need for mass-produced housing at a low cost led to the reinvention of the "Cape Cod" form, popularized early in the 18th century. The form is one- to one-and-a-half-stories in height with a side gable roof and a single end chimney. Unlike its ancestor, the 20th-century Cape Cod house was pierced with dormers that allowed the upper story to be more fully utilized. The facades were commonly marked with entry porticoes or porches. Rear additions and projecting bays on the facade augmented the Cape Cod. Of the approximately thirty-nine Cape Cod forms identified, the stylistic detailing generally followed the Colonial Revival style, although elements characteristic of the Tudor Revival style were noted. Excellent examples of the modest form can be seen at 500 North Kenmore Street (000-6629), 529 North Piedmont Street (000-6918), 2411 North Key Boulevard (000-6936), and 3187 North 17th Street (000-7231).



Figure 26: House at 500 North Kenmore Street (000-6629)

The number of domestic dwellings following the bungalow form and/or the Colonial Revival style greatly increased at the beginning of this period because of the availability of kit-house and mail-order plans. Numerous genuine examples of mail order and catalog houses have been identified in Arlington County, particularly in those neighborhoods located within close proximity to Washington, D.C. and the rail lines. Commonly, builders and real estate developers purchased a plan and proceeded to erect numerous

examples of the building based on the original mail-order design. Consequently, positive identification of mail-order and catalog houses during a reconnaissance survey is nearly impossible. The date of construction for all possible examples, which ranges from 1919 to 1936, was largely based on the date provided in reproduced mail-order catalogs. The number of possible kit-houses dating from this period is markedly higher than previous surveys. The dwelling at 1815 Stafford Street (000-7655) has been positively identified as a Sears, Roebuck and Company mail-order house that was purchased by Charles and Ethel Taylor for \$1,460 in 1929. The model, known as "Sunlight," provided five rooms and a bath, full-width front porch with hipped roof, exposed rafter ends, and glazed front door. Sears' "Simplex" garage was erected adjacent to the dwelling the following year.



Figure 27: House at 1815 Stafford Street (000-7655)

THE SUNLIGHT



In this modern five-room bungalow the architects have carefully planned every detail so that every inch of space is used to the best advantage. The careful planning of the Sunlight relieves the usual household drudgery. Front and rear gables are ornamented with wood shingles, which can be stained a pleasing tone. The porch is an ideal place to enjoy the pleasant weather and a nice place for the kiddies to play. An enclosed rear entry is a feature.

Details and features: Five rooms and one bath. Full-width front porch with hipped roof; exposed roof rafter tails; glazed front door. Cased opening between living and dining rooms.

Years and catalog numbers: 1925 (3221); 1926 (P3221); 1928 (C3221); 1929 (P3221)

Price: \$1,499 to \$1,620

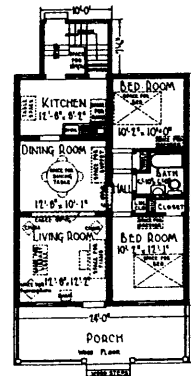


Figure 28: Sears, Roebuck and Company, "Sunlight"

During this period, low-rise garden apartments began to be constructed throughout the county. The best example of this domestic building form is Colonial Village (000-0013), which was mentioned in the Phase IV survey. Throughout the Rosslyn-Ballston Corridor, it was noted during the survey that small groupings of multiple-family apartment complexes have been laid out and constructed to mirror the large garden apartment communities, such as the sprawling 954 building complex of Colonial Village. The complexes noted generally consist of three to five apartment buildings and were not as stylistically ornate as their counterparts. The best example of this is the Lyon Village Apartment complex on Lee Highway (000-7287/7288/7279). This three-building complex rises three stories in height with projecting Classical Revival-style entry pediments. The buildings are positioned to create a landscape interior courtyard, connected by walkways.



Figure 29: Lyon Village Apartments (000-7289)

The New Dominion Period (1946-present)

Under the criteria established for this particular survey area, properties erected after 1950 were included in the survey. The alteration to the survey methodology allowed for the documentation of sixty-two residential properties in Lyon Village, Cherrydale, Ashton Heights, and Ballston. This included fifty-nine single-family dwellings and three multiple dwellings.

In keeping with their historic counterparts, many of the dwellings erected during this modern period embodied the styles, materials, and forms traditionally utilized in

Arlington County, particularly along the Rosslyn-Ballston Corridor. One modern plan that emerged was the ranch dwelling. This one-story structure, often constructed of metal or wood frame with brick cladding, is generally rectangular in form with a projecting bay. The gable or hipped roofs have shallow pitches counterbalanced by the front gable of the projecting bay. The entries are traditionally set off-center, and recessed within the wall plane. There is no symmetry as a variety of window openings are utilized, each opening suggesting the use of the interior space it illuminates. For example, the larger picture windows lit the living room and the standard double-hung windows provide a more reduced amount of nature light to the bedrooms. The building at 1812 North Herndon Street (000-7252) is an example of the houses constructed on many of the unimproved lots of Lyon Village in the mid- to late 20th century.



Figure 30: House at 1812 North Herndon Street (000-7252)

To date, the multi-phase survey of Arlington County has identified eight Lustron houses, dating from 1947 to 1950. The prefabricated porcelain enamel material, known as lustron, was an inexpensive alternative to the traditional frame or brick construction materials during the last years of the 1940s. Approximately 2,500 Lustron buildings were erected during a three-year period across the United States, with the greatest concentration in the Midwest. Interestingly, the Army Corps of Engineers utilized the material at military bases. Sixty such examples are located at the Quantico Marine Base in Quantico, Virginia. The need for quick, inexpensive housing during the late 1940s appears to have prompted the construction of Lustron houses in Arlington County. The house at 1818 Randolph Street (000-7518) in Cherrydale is the most recently documented example of a lustron house.

Domestic Outbuildings

Typically, the domestic resources constructed in Arlington County had associated outbuildings (639 were identified), particularly garages and sheds. These structures were typically built of wood frame or brick, depending on the construction material of the main dwelling. The most significant number of outbuildings were constructed during the World War I to World War II period, usually simultaneous to the original construction period of the main dwelling. Of the 469 garages documented, remarkably 436 of the examples were historically associated with the main dwelling.

The second most common outbuilding identified was the shed, which is actually a catchall term often applied to any storage or unidentified structure. The form is typically one-story and is constructed of wood frame or prefabricated metal. Indicative of the popularity of this latter construction material, only fifteen of the 135 sheds documented were considered to be historic. Other notable outbuildings include two carports, one gazebo, eight barbecue pits, one guesthouse, ten playhouses, and three greenhouses.



Figure 31: Garage at 708 North Kenmore Street (000-6702)

Particularly worthy of noting is the property at 521 North Lincoln Street (000-6636). Dating from 1927, this single-family dwelling is supported by a number of outbuildings, including two 1930s garages, a 1927 blacksmith shop, and a 1960s Cold War bomb shelter. The blacksmith's shop is set on a solid foundation of stretcher bond brick. It is constructed of wood frame clad in asbestos shingles. The one-bay-wide building has a

front gable roof with wide overhanging eaves. A single-leaf wood door and 6/6 double-hung, wood sash windows pierce walls. An exterior end brick chimney with a corbeled cap marks the east elevation of the structure. The bomb shelter, set to the south of the blacksmith's shop, is an underground structure constructed of concrete block with a small aboveground metal door.




Figure 32: Blacksmith's Shop at 521 North Lincoln Street (000-6636)

THEME: EDUCATION
RESOURCE TYPES: Schools

As similarly noted in the four previous survey phases, few properties associated with education have been identified countywide. Although numerous education-related facilities were located within the survey boundaries, the majority of these resources have not yet reached the fifty-year age requirement, and therefore were not included in the reconnaissance survey. One building in the survey area worthy of note is the Clarendon School, renamed the Matthew Maury School in 1944. This former school represents the evolution of public education in Arlington County during the 20th century. Constructed in 1910 to meet the needs of the growing student population, the Clarendon School is prominently sited at 3550 Wilson Boulevard along the Rosslyn-Ballston Corridor. The building served the neighboring community of Clarendon for sixty-three years as its sole elementary school, providing instruction to grades one through six. Despite the subsequent growth and development of Arlington County in the second and third quarters of the 20th century as the primary suburb to the nation's capital, the Clarendon School ceased to function as a public education facility in 1973. In 1977, after being vacant for

four years, the Clarendon School building was renovated to function as the home of the Arlington Arts Center. Continuing to serve the Clarendon community as an education center, providing art classes, educational programs, and studio space for local artists, the Clarendon School survives as the second oldest extant school building in Arlington County and was listed on the National Register of Historic Places in December 1999.

During Phase V, only two such resources out of the 1,217 properties documented were associated with the Education theme. Both of these properties were originally erected as single-family dwellings, but eventually were used for educational purposes. The dwelling at 4048 21st Street (000-7486) in Cherrydale was originally constructed in 1936. Detailed in the Tudor Revival style, this freestanding building was used in the 1940s and 1950s by property owner Kay Livingston as a school for kindergarten children. By the third quarter of the 20th century, the building was returned to its original use as a single-family dwelling.

Similarly, the building known as Hanlon Hall at 4049 21st Street (000-7487) in Cherrydale was erected in 1938 as the rectory for St. Agnes Church. The church eventually used the building as a school and nunnery. In the 1990s, it was returned to its original use as a dwelling, although it is no longer associated with the church.

THEME: RELIGION

RESOURCE TYPES: Places of Worship

The Phase V reconnaissance survey of Arlington County revealed eight resources related to the Religion theme within the survey area. Denominations recorded include one Presbyterian church, one Methodist church, and a Catholic church. Two of the eight resources – the house at 4045 21st Street (000-7485) and Hanlon Hall (000-7487) – were used by churches as rectories. Similarly, Schutt's Hall at 2100 Quebec Street (000-7482) was constructed as a community center in the first decade of the 20th century. Soon after its completion, the building also served as the Cherrydale Methodist Church. The congregation shared this wood frame church with the community until 1918, when construction of their church was completed. To meet the varying religious needs of Cherrydale over the years, congregations of the Methodist, Baptist, Scientology, and Seventh Day Adventist churches have also used the former community center.

The Methodist Society had the building at 1913 Monroe Street (000-7782) constructed in the second decade of the 20th century. This wood frame building, designed in the Gothic Revival style, is clad in stucco detailed with half-timbering. It has lancet-arched transoms, windows, and door openings. The building is currently home to the Cherrydale Methodist Church, used as a community chapel.

The Community United Methodist Church on North Bryan Street (000-6986) in Lyon Village was constructed in the second quarter of the 20th century. The one-story stone building is dressed in the Gothic Revival style, complete with lancet-arched openings, steeply pointed gables, parapets, limestone watertable, and buttresses. The additions to the main church are similarly detailed with rubble stone, limestone surrounds and coping, and have stained-glass tracery windows. The building has an open nave plan with a projecting corner tower that houses the main entry.



Figure 33: Community United Methodist Church (000-6986)

The more imposing Tudor Revival style church at 3850 Wilson Boulevard (000-7361) in Ashton Heights was constructed in the period between 1936 and 1945. The building has an open nave plan with a corner tower that houses the main entry. Unlike the front-gabled entry tower at the Community United Methodist Church, the entry tower at the Wilson Boulevard Christian Church has a crenellated flat roof and segmentally arched openings. The main block of the building has double- and quadruple-wide windows set within lancet- and segmental-arched openings. Constructed of uncoursed rubble stone, the building is topped by an imposing hipped roof. The roof is pierced at the ridge by jerkinheads that provide clerestory lighting to the nave.

The modest church at 1815 Quincy Street (000-7783) was constructed in 1946 for the congregation of the Trinity Baptist Church. This one-story building, set on a raised basement, has an open nave plan. The front gable roof presents a three-bay-wide façade that is dominated by the double-leaf central entry. A classically inspired fanlight tops the replacement doors, which are surrounded by a semi-circular arches composed of soldier-coursed bricks. The flanking double-hung windows are set in semi-circular-arched openings surrounded by molded casings, rowlock-coursed lintels, and brick keystones. The Church measures five bays deep, marked on the side elevations by shallow brick buttresses. Between each buttress, the face of the wall is finished with a flat-arched basement opening, semi-circular-arched first story openings with a double-hung sash, and corbeled brick cornice.



Figure 34: Trinity Baptist Church (000-7783)

The most imposing religious building identified in the survey was the First Presbyterian Church on Carlin Springs Road (000-7395) in Ballston. Constructed in 1949, this masonry building is constructed of brick laid in three-course Flemish bond. It is presented in the Colonial Revival style, topped with a two-story steeple composed of a square base supporting the octagonal lantern and pointed spire. The open nave form has a front-gabled entry bay that projects on the south elevation. Despite the urbanization of Ballston in the latter part of the 20th century, the church has maintained its landscaped site at the intersection of Vermont Street and Carlin Springs Road.



Figure 35: First Presbyterian Church (000-7395)

THEME: SOCIAL

RESOURCE TYPES: Meeting Halls

The Phase V survey of Arlington County documented two properties associated with the Social theme – the Lyon Village Community House (000-7124) and Schutt’s Hall (000-7482), which was discussed under the Religion theme. Both of these buildings are representative of the meeting and social halls constructed in many of the newly subdivided neighborhoods of Arlington. Typically, as was the case with both these properties, the primary real estate developers working in the neighborhoods hoped to promote community relations by constructing social halls where neighbors could meet. Many of these buildings are centrally located in the neighborhoods, surrounded by landscaped yards often containing playground equipment for children.



Figure 36: Lyon Village Community House (000-7124)

The Lyon Village Community House at 1920 North 20th Street was constructed in 1948, after most of the neighborhood had been improved with imposing single- and multiple-family buildings. Frank Lyon had stipulated in the deeds to local residents that when 75% of the lots in Lyon Village sold, a community center would be construction. By 1944, 75% of the lots had been sold, but the developer had not undertaken plans for a community center. Consequently, the residents sued Lyon, who was forced to construct the Lyon Village Community House in 1948.

This Colonial Revival-style brick building presents a front-gabled façade. It has a classically inspired entry surround on the double-leaf main doors. The entry is flanked by 6/6 double-hung, wood sash windows with louvered shutters and splayed soldier-coursed lintels. The corners of the rectangular building are finished with brick quoins and cornice returns marked with a Greek key motif. At the western end of the building, a steeple pierces the gable roof. This wood structure is composed of a square tower and lantern. The detailing and form of the steeple is reminiscent of a Chinese pagoda.

THEME: TRANSPORTATION/COMMUNICATION
RESOURCE TYPES: Road-related

The Transportation/Communication theme relates to the process and technology of conveying passengers, materials, and information. Although the transportation history of Arlington County dates back to before the establishment of the county, no historic roads were included in any of the survey phases. However, resources relating to the mass-transportation of residents, particularly to the nation's capital, were recorded in several of the surveys.



Figure 37: Washington Metropolitan Area Transit Authority Complex (000-7368)

As Arlington County grew to become one of the primary suburbs of Washington, D.C., the need for mass-transportation grew. Consequently, rail- and auto-related resources were constructed along what became major transportation corridors. One such resource is the Washington Metropolitan Area Transit Authority (WMATA) property at North Randolph Street (000-7368). Dating from the middle part of the century, this property was constructed to house and service the buses that traveled from Ballston to Washington, D.C. The primary office building is a two-story brick structure that has several single-leaf entries flanked by window openings. The building is surrounded by smaller repair and storage facilities, as well as an enclosed yard where the buses are housed when not in service. The property was expanded in the latter part of the 20th century when North Quincy Street was continued to the south of Wilson Boulevard.

RESEARCH DESIGN

Objectives

The goal of the multi-phase project was to gather and evaluate information about the historic properties and their resources within Neighborhood Service Areas D and E in an effort to more fully comprehend and support their contribution to the County's heritage. Particular emphasis was placed on those properties located within the defined Rosslyn-Ballston Corridor, a three mile long transportation route located along Wilson Boulevard between the Potomac River and Glebe Road. The project was intended to: 1) synthesize and complete documentation of previously identified historic properties into a computerized database format; 2) collect additional information and survey previously unidentified or unevaluated historic properties and potential historic districts; and 3) heighten public awareness about historic resources in Arlington County to encourage citizen appreciation of their history.

Scope of Work

The project was organized into basic tasks:

- 1) the survey and documentation to the reconnaissance level of approximately 800 historic resources in Neighborhood Service Areas D and E, with emphasis placed on those properties within the Rosslyn-Ballston Corridor. Phase I included the identification and survey of 761 resources within Neighborhood Service Area H and the Target Areas of Arna Valley, Nauck, and Columbia Heights West. Phase II completed the survey of 1015 resources in Neighborhood Service Areas H and G, Glen Carlyn, and a portion of the Barcroft neighborhood community. Phase III comprehensively documented 776 resources in Neighborhood Service Areas D and F, as well as North Highlands in Service Area E, all to the 1936 date of construction as based on historic maps and on-site survey. Phase IV, identifying 805 properties, began the study of the Rosslyn-Ballston Corridor at the eastern end of this major transportation corridor;
- 2) the identification of potential historic districts and individual eligible properties for listing on the Virginia Landmarks Register and the National Register of Historic Places; and
- 3) the review, evaluation, and entering of all the documentation gathered by volunteers for the Cherrydale neighborhood.

Methodology

Approach

Traceries approached this project as a coordinated effort of experienced professional architectural historians working with the Department of Community Planning, Housing and

Development and the Virginia Department of Historic Resources (VDHR) in an effort to produce a cost effective survey that would meet VDHR's high standards, as well as provide necessary information to Arlington County.

This was accomplished by working closely with Arlington County and its representatives to identify important architectural resources; by taking full advantage of the Integrated Preservation Software database (IPS) to document and analyze historic properties; by understanding the history and geography to insure that selected cultural resources accurately illustrate the County's historic context through the best-preserved and least-altered examples as subsumed under VDHR's eighteen historic context themes; by utilizing years of sound survey experience to ensure an efficient effort; by employing a management methodology that is designed to result in an on-time performance; and by maximizing the potential of an experienced staff.

To achieve the desired products, Tracerics organized a team with the credentials, skills, and successful experience to do the work. The team was composed of five members: a Project Manager/Senior Architectural Historian and five Architectural Historian/Surveyors. The Project Manager/Senior Architectural Historian managed the administration of the survey project, directed the tasks and was responsible for preparing the Final Survey Report. She also functioned as the primary architectural historian, working with the team to evaluate the resources based on the historic context prepared in Phase I. Additionally, the Senior Architectural Historian was responsible for assessing potential landmarks and historic districts. The Architectural Historian/Surveyors managed the information on previously recorded resources – synthesizing, consolidating, undertaking data entry, locating the properties and resources, and updating records as appropriate. They worked together in the field, surveying and documenting resources that met the survey criteria.

Basic to the methodology was the determination of criteria for selecting properties to be surveyed using VDHR standards, historic themes, and requirements. This was a team effort that allowed on-site decision-making. A system was established to select properties for survey by synthesizing the VDHR standards, the eighteen VDHR historic context themes, the basic historic context outline, and VDHR contractual requirements. Next, a plan was developed for managing the information on the previously recorded properties, for updating records as necessary, and for identifying and surveying 800 new resources for survey at the reconnaissance level.

The recordation of the properties to VDHR standards ensured the successful completion of the contract. Implementing the Survey Design, 809 resources were surveyed to a reconnaissance level by Tracerics with 408 properties recorded by the volunteers in Cherrydale. All previously recorded properties were located and information brought up to a standard equal to that employed for the newly identified resources.

Each reconnaissance level survey form recorded a single property, including its primary and secondary resources. Each completed form for resources that contained a contributing primary resource included a detailed physical description of that primary resource as well as a brief description of the secondary resources on the property. It also included a brief

evaluation of the property as an entity, placing it in its local historical and architectural context. Labeled, black-and-white photographs that document the resource accompanied all forms. The photographic documentation included a range of two to five views, with an average of four views of the primary resource and a minimum of one photograph per contributing secondary resource or group of secondary resources if located close together. The photographs sufficiently illustrate the architectural character of the primary resource: at least one photograph was taken at close range. A simple site plan sketch of the property indicating the relationship between primary and secondary resources was completed for each surveyed property. The site plans were prepared neatly in pencil on graph paper. The site plan sketch included the main road and any significant natural features. Copies of the relevant sections of USGS Quadrangle maps and county base maps were submitted with each group of forms as required.

Representative examples of cultural resources over fifty years old were selected for recordation using our understanding of the history of Arlington County and related architecture. With assistance from the VDHR staff and the Department of Community Planning, Housing and Development of Arlington County, survey priorities were established. Preference was given to those properties within the Rosslyn-Ballston Corridor of Neighborhood Service Areas D and E. Efforts were made to identify the best-preserved and least-altered examples of various resource types subsumed under the eighteen VDHR historic themes. Special attention was paid to early outbuildings and structures, significant buildings in poor condition or threatened by imminent destruction, resources related to ethnic minority cultures, pre-1860 resources, including outbuildings and farm structures, previously surveyed properties that warranted updated or additional information, and significant buildings that may be affected by transportation network improvements (i.e. road or railroad construction). At the request of Arlington County, all properties with primary resources erected prior to 1954 within the Rosslyn-Ballston Corridor were surveyed.

Work Plan

Implementation of the proposed work was based on an incremental process as outlined in the following seven task descriptions.

TASK 1:	Project Organization and Management
TASK 2:	Survey Design (including Initial Public Presentation)
TASK 3:	Survey
TASK 4:	IPS
TASK 5:	Evaluation of Properties
TASK 6:	Architectural Survey Report
TASK 7:	Project Completion

TASK 1: PROJECT ORGANIZATION AND MANAGEMENT

Project organization consisted of the establishment of a work schedule, coordination of the team members and the County staff, establishment of work assignments, arrangement for the necessary materials to undertake the work tasks, and maintenance of the project schedule.

The project manager, largely responsible for organization and management, functioned as liaison between Arlington County, the Department of Historic Resources, and the project team. Activities included regular monitoring of the project's progress, preparation of the monthly progress reports, problem-solving in conjunction with VDHR and project staff, and attendance at required progress meetings with the County and VDHR representatives.

The project was managed through a system of task-oriented hierarchy. Incremental monitoring was combined with milestone review indicated as "results" for each task listed in the work plan. The monthly progress reports recorded milestone completion for VDHR review.

TASK 2: SURVEY DESIGN

Prior to beginning fieldwork, all existing materials relevant to Arlington County contained within the VDHR archives were reviewed. Materials contained within the County's collection at the Historical Society, the Library of Congress, the Virginia Room at the Arlington County Library and archives at other repositories in the county, as well as state and federal archives, were reviewed.

Arlington County planning staff was consulted regarding any newly proposed development projects that may affect the future of the survey areas' historic resources. Documents, including the local comprehensive plan, Virginia Department of Transportation Six-Year Plan, and public utility plans, were reviewed.

In preparation for field work, the reviewed materials, maps and previous survey route were studied to determine the best approach for covering as much of the survey area as possible.

As in all phases, properties were selected based on the Survey Criteria as stated in the RFP Section III. STATEMENT OF NEED; C. SURVEY CRITERIA. This information was discussed and the potential course of action prepared for the County staff's review and approval. The survey design was revised and up-dated as necessary during the course of the on-site and archival efforts.

During this phase, a public meeting was held to explain the Phase IV survey effort to interested Arlington County officials, members of local historical associations, residents and owners. A general presentation introduced the survey team, explained the survey effort and its history, addressed County and VDHR preservation goals, and presented the survey design. Attendees were asked to provide information that might aid the effort. The presentation included slides that illustrated the accomplishments of the Phase IV survey effort and discussed the anticipation for Phase V activities, the VDHR survey process, and the survey's potential for protecting Arlington County's historic architectural resources.

TASK 3: SURVEY

Upon completion of a survey schedule, the surveyors began the on-site survey work, following assigned routes. All work followed VDHR standards and properties selected during the on-site survey met the published Survey Criteria. Selected properties were documented to the reconnaissance level as appropriate, including site plans and photographs of the exterior and interior where appropriate (and possible). Color slides were taken as appropriate throughout the survey effort. The photographs taken on-site were developed as the survey progressed. As the 3-1/2" by 5" black-and-white photographs were processed, labeling in pencil was conducted. Negative lists, negatives and color slides were also labeled to VDHR standards. For those properties that were fifty years or older, but not selected for survey, map coding was conducted. All information collected during this task was filed into property file folders.

Concurrent with the on-site survey, archival sources were researched at the local, state, and federal level, including primary and secondary sources. The bibliography developed in Phase I, and augmented in the subsequent phases, was expanded to include the additional sources. As information was gathered, it was synthesized with individual property survey files.

TASK 4: IPS

Information collected and recorded during the on-site field survey was entered into the Virginia Department of Historic Resources-Integrated Preservation Software database (VDHR-IPS). Data on each property surveyed, including those documented by the volunteers, was recorded as a single IPS record, as required by the VDHR survey program. At appropriate intervals throughout the project, each IPS property record was reviewed for accuracy and consistency. Upon review of the database and following corrections, frequency reports and tabular reports were generated. These reports provided organized data for analysis and incorporation into the Architectural Survey Report. This task also included the

review, evaluation, and entering of all the survey forms prepared by the Cherrydale volunteers.

Various computer reports were generated for this project including:

- Arlington County Survey: Inventory of All Properties by VDHR ID Number
- Arlington County Survey: Inventory of All Properties by Name
- Arlington County Survey: Inventory of All Properties Documented by Volunteers in Cherrydale by VDHR ID Number
- Arlington County Survey: Inventory of All Properties Documented by Volunteers in Cherrydale by Name

VDHR-IPS was an important component of the survey, and will be a useful planning tool for Arlington County. The information in the database can be updated as needed and used to generate a variety of reports beyond those prepared for this study.

TASK 5: EVALUATION OF PROPERTIES

Reports generated by IPS were analyzed and properties considered potentially eligible as individual landmarks and as historic districts for listing on the Virginia Landmarks Register and the National Register of Historic Places were evaluated within the context of the survey database, historic themes and historic context.

TASK 6: ARCHITECTURAL SURVEY REPORT

On-site and archival findings were assembled and synthesized in preparation for review prior to drafting the final report. One set of VDHR survey file envelopes were labeled for VDHR; one set of manila file folders for the County. The appropriate documentation, labeled photographs and negatives, and site plans were placed in the appropriate envelope or file. USGS Quadrangle Maps and County Base Maps were marked to indicate the surveyed properties for both VDHR and the county. All envelopes/files were checked for completion.

The Architectural Survey Report was prepared in conformance with the VDHR Guidelines for survey reports. Historic properties associated with the relevant themes were discussed in the historic context narratives. Illustrations, including photographs, drawings, maps, tables, charts, and other graphics were prepared. The draft document was distributed to the County and VDHR.

TASK 7: PROJECT COMPLETION

All required products were prepared for the County and VDHR. Two copies of the survey data and reports were exported for import into VDHR's master database. Two diskettes containing Arlington County survey data were prepared for submission. Two diskettes holding a copy of the text of the Architectural Survey Report in Word 7.0 were prepared. Two original unbound and ten (10) bound copies of the Architectural Survey Report were prepared. Two sets of hard-copy survey forms, photographs, maps, and other materials were

made ready for submission. One set of negatives was prepared for VDHR. All products were submitted to the appropriate body.

All Cherrydale survey products were returned to Arlington County for submittal by then to VDHR. County officials and volunteers prepared these products with direction from EHT Tracerics as needed.

At the completion of the survey, a final presentation was made to a selected official body in the County. This presentation summarized the findings and responded to questions and issues.

SURVEY FINDINGS

ARLINGTON COUNTY DATABASE HOLDINGS

The survey and documentation of properties in Arlington County was completed to the approved standards of the Virginia Department of Historic Resources. The results of the survey project are as follows:

Eight Hundred and Nine (809) properties were recorded to the Reconnaissance Level. Each Reconnaissance Level Survey Form recorded a single property, including primary and secondary resources.

- Eight Hundred and Nine (809) properties were evaluated as historic or significant to the historic context of Arlington County and fully surveyed to the reconnaissance level. Each form provides a detailed physical description of the primary resource as well as a brief description of the secondary resources on the property. It includes a brief evaluation of the property, placing it in its local historical and architectural context. Labeled, black-and-white photographs that adequately document the property's resources accompany each form. Adequate photographic documentation includes several views of the primary resource and a minimum of one photograph per historic secondary resource or group of secondary resources if they are located close together. Photographs illustrate the architectural character of the resource, with at least one photograph taken at close range. A simple site plan sketch of the property indicating the relationship between primary and secondary resources is included for each surveyed property. The site plan sketch indicates the main road and any significant natural features such as creeks and rivers. A copy of the relevant section of the county base map is filed with each form. The survey area was marked in pencil on a USGS map.

Volunteers recorded Four Hundred and Eight (408) properties to the Reconnaissance Level. Each Reconnaissance Level Survey Form recorded a single property in the neighborhood of Cherrydale, including primary and secondary resources.

- Volunteers surveyed Four Hundred and Eight (408) properties in Cherrydale to the reconnaissance level. Each form provides a detailed physical

description of the primary resource as well as a brief description of the secondary resources on the property. It includes a brief evaluation of the property, placing it in its local historical and architectural context. Labeled, black-and-white photographs that adequately document the property's resources accompany each form. Adequate photographic documentation includes several views of the primary resource and a minimum of one photograph per historic secondary resource or group of secondary resources if they are located close together. Photographs illustrate the architectural character of the resource, with at least one photograph taken at close range. A simple site plan sketch of the property indicating the relationship between primary and secondary resources is included for each surveyed property. The site plan sketch indicates the main road and any significant natural features such as creeks and rivers. The documentation was reviewed by architectural historians at Tracerics, who were responsible for entering the information into the IPS database.

SUMMARY AND ANALYSIS OF SURVEY FINDINGS

Summary

The VDHR-Integrated Preservation Software System (VDHR-IPS) is a computer system developed by the National Park Service and customized to meet VDHR's computer needs and desires. VDHR-IPS contains an individual database for Arlington County, created as part of the Phase I Architectural Survey project in 1996. Under Phase V, the database contains a total of 1,217 records, only seventeen of which were determined to be nonhistoric. Together with the properties identified during the first four survey phases of Arlington County, the master database contains 4,574 properties.

**ARLINGTON COUNTY SURVEY:
INVENTORY OF ALL PROPERTIES BY VDHR ID NUMBER**

01/13/2001

ARLINGTON COUNTY SURVEY: ALL PROPERTIES BY VDHR ID NUMBER

VDHR ID #	PROPERTY NAME	ADDRESS	YEAR BUILT	RESOURCE TYPE
000-5802	Cruit, Robert, Farmhouse	1614 North Highland Street	1825 ca	Single Dwelling
000-6600	House, 3234 5th Street, North	3234 North 5th Street	1921	Single Dwelling
000-6601	House, 3226 5th Street, North	3226 North 5th Street	1915-1930	Single Dwelling
000-6602	House, 3220 5th Street, North	3220 North 5th Street	1910-1925	Single Dwelling
000-6603	House, 3214 5th Street, North	3214 North 5th Street	1915-1930	Single Dwelling
000-6604	House, 3208 5th Street, North	3208 North 5th Street	1930-1936	Single Dwelling
000-6605	House, 3202 5th Street, North	3202 North 5th Street	1930-1936	Single Dwelling
000-6606	House, 3201 Pershing Drive, North	3201 North Pershing Drive	1915-1930	Single Dwelling
000-6607	House, 3205 Pershing Drive, North	3205 North Pershing Drive	1920-1929	Single Dwelling
000-6608	House, 3217 Pershing Drive, North	3217 North Pershing Drive	1910-1925	Single Dwelling
000-6609	House, 3221 Pershing Drive, North	3221 North Pershing Drive	1915-1930	Single Dwelling
000-6610	House, 3225 Pershing Drive, North	3225 North Pershing Drive	1920	Single Dwelling
000-6611	House, 3233 Pershing Drive, North	3233 North Pershing Drive	1930-1936	Single Dwelling
000-6612	House, 419 Jackson Street, North	419 North Jackson Street	1925-1936	Single Dwelling
000-6613	House, 425 Jackson Street, North	425 North Jackson Street	1925-1936	Single Dwelling
000-6614	House, 429 Jackson Street, North	429 North Jackson Street	1936-1950	Single Dwelling
000-6615	House, 430 Jackson Street, North	430 North Jackson Street	1915-1930	Single Dwelling
000-6616	House, 418 Jackson Street, North	418 North Jackson Street	1930-1936	Single Dwelling
000-6617	House, 431 Kenmore Street, North	431 North Kenmore Street	1915-1930	Single Dwelling
000-6618	House, 425 Kenmore Street, North	425 North Kenmore Street	1936-1950	Single Dwelling
000-6619	House, 419 Kenmore Street, North	419 North Kenmore Street	1915-1930	Single Dwelling
000-6620	House, 3305 Pershing Drive, North	3305 North Pershing Drive	1936-1950	Single Dwelling
000-6621	House, 404 Kenmore Street, North	404 North Kenmore Street	1938-1939	Single Dwelling
000-6622	House, 410 Kenmore Street, North	410 North Kenmore Street	1936-1945	Single Dwelling
000-6623	House, 416 Kenmore Street, North	416 North Kenmore Street	1915-1930	Single Dwelling
000-6624	House, 422 Kenmore Street, North	422 North Kenmore Street	1925-1936	Single Dwelling
000-6625	House, 430 Kenmore Street, North	430 North Kenmore Street	1924	Single Dwelling
000-6626	House, 435 Lincoln Street, North	435 North Lincoln Street	1920-1930	Single Dwelling
000-6627	House, 429 Lincoln Street, North	429 North Lincoln Street	1915-1930	Single Dwelling
000-6628	House, 419 Lincoln Street, North	419 North Lincoln Street	1920-1935	Single Dwelling
000-6629	House, 500 Kenmore Street, North	500 North Kenmore Street	1920-1935	Single Dwelling
000-6630	House, 504 Kenmore Street, North	504 North Kenmore Street	1915-1930	Single Dwelling
000-6631	House, 508 Kenmore Street, North	508 North Kenmore Street	1930 ca	Single Dwelling
000-6632	House, 512 Kenmore Street, North	512 North Kenmore Street	1915-1930	Single Dwelling
000-6633	House, 516 Kenmore Street, North	516 North Kenmore Street	1915-1930	Single Dwelling
000-6634	House, 520 Kenmore Street, North	520 North Kenmore Street	1920-1925	Single Dwelling
000-6635	House, 524 Kenmore Street, North	524 North Kenmore Street	1920-1935	Single Dwelling
000-6636	House, 521 Lincoln Street, North	521 North Lincoln Street	1927	Single Dwelling
000-6637	House, 515 Lincoln Street, North	515 North Lincoln Street	1920-1935	Single Dwelling

ARLINGTON COUNTY SURVEY: ALL PROPERTIES BY VDHR ID NUMBER

VDHR ID #	PROPERTY NAME	ADDRESS	YEAR BUILT	RESOURCE TYPE
000-6638	House, 511 Lincoln Street, North	511 North Lincoln Street	1925-1936	Single Dwelling
000-6639	House, 507 Lincoln Street, North	507 North Lincoln Street	1920-1935	Single Dwelling
000-6640	House, 501 Lincoln Street, North	501 North Lincoln Street	1920-1935	Single Dwelling
000-6641	House, 525 Kenmore Street, North	525 North Kenmore Street	1915-1930	Single Dwelling
000-6642	House, 521 Kenmore Street, North	521 North Kenmore Street	1915-1930	Single Dwelling
000-6643	House, 517 Kenmore Street, North	517 North Kenmore Street	1915-1930	Single Dwelling
000-6644	House, 513 Kenmore Street, North	513 North Kenmore Street	1915-1930	Single Dwelling
000-6645	House, 501 Kenmore Street, North	501 North Kenmore Street	1915-1930	Single Dwelling
000-6646	House, 502 Jackson Street, North	502 North Jackson Street	1910-1925	Single Dwelling
000-6647	House, 506 Jackson Street, North	506 North Jackson Street	1915-1930	Single Dwelling
000-6648	House, 510 Jackson Street, North	510 North Jackson Street	1921-1923	Single Dwelling
000-6649	House, 516 Jackson Street, North	516 North Jackson Street	1915-1930	Single Dwelling
000-6650	House, 520 Jackson Street, North	520 North Jackson Street	1927-1928	Single Dwelling
000-6651	House, 524 Jackson Street, North	524 North Jackson Street	1915-1930	Single Dwelling
000-6652	House, 819 Kenmore Street, North	819 North Kenmore Street	1915-1930	Single Dwelling
000-6653	House, 815 Kenmore Street, North	815 North Kenmore Street	1915-1930	Single Dwelling
000-6654	House, 803 Kenmore Street, North	803 North Kenmore Street	1930 ca	Single Dwelling
000-6655	House, 721 Kenmore Street, North	721 North Kenmore Street	1950 ca	Single Dwelling
000-6656	House, 719 Kenmore Street, North	719 North Kenmore Street	1926	Single Dwelling
000-6657	House, 715 Kenmore Street, North	715 North Kenmore Street	1915-1930	Single Dwelling
000-6658	House, 709 Kenmore Street, North	709 North Kenmore Street	1940 ca	Single Dwelling
000-6659	House, 705 Kenmore Street, North	705 North Kenmore Street	1920-1925	Single Dwelling
000-6660	House, 647 Kenmore Street, North	647 North Kenmore Street	1915-1930	Single Dwelling
000-6661	House, 643 Kenmore Street, North	643 North Kenmore Street	1926	Single Dwelling
000-6662	House, 633 Kenmore Street, North	633 North Kenmore Street	1910-1920	Single Dwelling
000-6663	House, 627 Kenmore Street, North	627 North Kenmore Street	1915-1930	Single Dwelling
000-6664	House, 621 Kenmore Street, North	621 North Kenmore Street	1915-1930	Single Dwelling
000-6665	House, 617 Kenmore Street, North	617 North Kenmore Street	1934	Single Dwelling
000-6666	House, 613 Kenmore Street, North	613 North Kenmore Street	1930 ca	Single Dwelling
000-6667	House, 609 Kenmore Street, North	609 North Kenmore Street	1930 ca	Single Dwelling
000-6668	House, 605 Kenmore Street, North	605 North Kenmore Street	1920-1935	Single Dwelling
000-6669	House, 601 Kenmore Street, North	601 North Kenmore Street	1930-1935	Single Dwelling
000-6670	House, 600 Jackson Street, North	600 North Jackson Street	1930 ca	Single Dwelling
000-6671	House, 604 Jackson Street, North	604 North Jackson Street	1930 ca	Single Dwelling
000-6672	House, 608 Jackson Street, North	608 North Jackson Street	1930 ca	Single Dwelling
000-6673	House, 612 Jackson Street, North	612 North Jackson Street	1930 ca	Single Dwelling
000-6674	House, 616 Jackson Street, North	616 North Jackson Street	1930 ca	Single Dwelling
000-6675	House, 620 Jackson Street, North	620 North Jackson Street	1915-1930	Single Dwelling
000-6676	House, 626 Jackson Street, North	626 North Jackson Street	1936-1946	Single Dwelling

01/13/2001

ARLINGTON COUNTY SURVEY: ALL PROPERTIES BY VDHR ID NUMBER

VDHR ID #	PROPERTY NAME	ADDRESS	YEAR BUILT	RESOURCE TYPE
000-6677	House, 634 Jackson Street, North	634 North Jackson Street	1915-1930	Single Dwelling
000-6678	House, 638 Jackson Street, North	638 North Jackson Street	1915-1930	Single Dwelling
000-6679	House, 644 Jackson Street, North	644 North Jackson Street	1915-1930	Single Dwelling
000-6680	House, 650 Jackson Street, North	650 North Jackson Street	1920 ca	Single Dwelling
000-6681	House, 702 Jackson Street, North	702 North Jackson Street	1915-1930	Single Dwelling
000-6682	House, 708 Jackson Street, North	708 North Jackson Street	1910-1925	Single Dwelling
000-6683	House, 712 Jackson Street, North	712 North Jackson Street	1910-1925	Single Dwelling
000-6684	House, 716 Jackson Street, North	716 North Jackson Street	1940-1954	Single Dwelling
000-6685	House, 802 Jackson Street, North	802 North Jackson Street	1912-1915	Single Dwelling
000-6686	House, 808 Jackson Street, North	808 North Jackson Street	1910-1915	Single Dwelling
000-6687	House, 812 Jackson Street, North	812 North Jackson Street	1900-1915	Single Dwelling
000-6688	House, 818 Jackson Street, North	818 North Jackson Street	1915-1930	Single Dwelling
000-6689	House, 600 Lincoln Street, North	600 North Lincoln Street	1930-1945	Single Dwelling
000-6690	House, 600 Kenmore Street, North	600 North Kenmore Street	1920-1935	Single Dwelling
000-6691	House, 604 Kenmore Street, North	604 North Kenmore Street	1920-1935	Single Dwelling
000-6692	House, 608 Kenmore Street, North	608 North Kenmore Street	1920-1935	Single Dwelling
000-6693	House, 612 Kenmore Street, North	612 North Kenmore Street	1920-1935	Single Dwelling
000-6694	House, 616 Kenmore Street, North	616 North Kenmore Street	1920-1935	Single Dwelling
000-6695	House, 622 Kenmore Street, North	622 North Kenmore Street	1905-1920	Single Dwelling
000-6696	House, 626 Kenmore Street, North	626 North Kenmore Street	1936-1950	Single Dwelling
000-6697	House, 630 Kenmore Street, North	630 North Kenmore Street	1907	Single Dwelling
000-6698	House, 638 Kenmore Street, North	638 North Kenmore Street	1917 ca	Single Dwelling
000-6699	House, 644 Kenmore Street, North	644 North Kenmore Street	1920 ca	Single Dwelling
000-6700	House, 648 Kenmore Street, North	648 North Kenmore Street	1910-1925	Single Dwelling
000-6701	House, 702 Kenmore Street, North	702 North Kenmore Street	1915-1930	Single Dwelling
000-6702	House, 708 Kenmore Street, North	708 North Kenmore Street	1915-1930	Single Dwelling
000-6703	House, 714 Kenmore Street, North	714 North Kenmore Street	1915 ca	Single Dwelling
000-6704	House, 722 Kenmore Street, North	722 North Kenmore Street	1915 ca	Single Dwelling
000-6705	House, 804 Kenmore Street, North	804 North Kenmore Street	1936-1950	Single Dwelling
000-6706	House, 808 Kenmore Street, North	808 North Kenmore Street	1915-1930	Single Dwelling
000-6707	House, 812 Kenmore Street, North	812 North Kenmore Street	1915-1930	Single Dwelling
000-6708	House, 816 Kenmore Street, North	816 North Kenmore Street	1915-1930	Single Dwelling
000-6709	House, 820 Kenmore Street, North	820 North Kenmore Street	1920-1935	Single Dwelling
000-6710	Langhorne Courts, 3412-3416 Wilson Boulevard	3412 Wilson Boulevard	1930-1936	Multiple dwelling
000-6711	Langhorne Courts, 829-831 Lincoln Street, North Medical Office, 829 Lincoln Street, North	829 North Lincoln Street	1936-1945	Multiple dwelling
000-6712	House, 823 Lincoln Street, North	823 North Lincoln Street	1915-1930	Single Dwelling
000-6713	House, 807 Lincoln Street, North	807 North Lincoln Street	1915-1930	Single Dwelling
000-6714	House, 604 Lincoln Street, North	604 North Lincoln Street	1930-1935	Single Dwelling

ARLINGTON COUNTY SURVEY: ALL PROPERTIES BY VDHR ID NUMBER

VDHR ID #	PROPERTY NAME	ADDRESS	YEAR BUILT	RESOURCE TYPE
000-6715	House, 608 Lincoln Street, North	608 North Lincoln	1930-1935	Single Dwelling
000-6716	House, 612 Lincoln Street, North	612 North Lincoln Street	1930-1935	Single Dwelling
000-6717	House, 616 Lincoln Street, North	616 North Lincoln Street	1930-1935	Single Dwelling
000-6718	House, 620 Lincoln Street, North	620 North Lincoln Street	1936	Single Dwelling
000-6719	House, 628 Lincoln Street, North	628 North Lincoln Street	1915-1930	Single Dwelling
000-6720	House, 632 Lincoln Street, North	632 North Lincoln Street	1915-1930	Single Dwelling
000-6721	House, 3500 7th Street, North	3500 North 7th Street	1946 ca	Single Dwelling
000-6722	House, 3506 7th Street, North	3506 North 7th Street	1946 ca	Single Dwelling
000-6723	Multiple Dwelling, 617-619 Monroe Street, North	617 North Monroe Street	1936-1949	Multiple dwelling
000-6724	House, 609 Monroe Street, North	609 North Monroe Street	1939	Single Dwelling
000-6725	House, 601 Monroe Street, North	601 North Monroe Street	1930-1939	Single Dwelling
000-6726	House, 3515 6th Street, North	3515 North 6th Street	1940-1949	Single Dwelling
000-6727	House, 525 Monroe Street, North	525 North Monroe Street	1930-1935	Single Dwelling
000-6728	House, 519 Monroe Street, North	519 North Monroe Street	1936-1949	Single Dwelling
000-6729	House, 515 Monroe Street, North	515 North Monroe Street	1936-1949	Single Dwelling
000-6730	House, 511 Monroe Street, North	511 North Monroe Street	1936-1949	Single Dwelling
000-6731	House, 507 Monroe Street, North	507 North Monroe Street	1936-1949	Single Dwelling
000-6732	House, 503 Monroe Street, North	503 North Monroe Street	1930-1935	Single Dwelling
000-6733	House, 500 Lincoln Street, North	500 North Lincoln Street	1915-1930	Single Dwelling
000-6734	House, 504 Lincoln Street, North	504 North Lincoln Street	1920-1930	Single Dwelling
000-6735	House, 510 Lincoln Street, North	510 North Lincoln Street	1924-1925	Single Dwelling
000-6736	House, 817 Lincoln Street, North	817 North Lincoln Street	1917 ca	Single Dwelling
000-6737	House, 803 Lincoln Street, North	803 North Lincoln Street	1930-1936	Single Dwelling
000-6738	House, 717 Lincoln Street, North	717 North Lincoln Street	1915-1930	Single Dwelling
000-6739	House, 713 Lincoln Street, North	713 North Lincoln Street	1930-1936	Single Dwelling
000-6740	House, 707 Lincoln Street, North	707 North Lincoln Street	1915-1930	Single Dwelling
000-6741	House, 641 Lincoln Street, North	641 North Lincoln Street	1920-1930	Single Dwelling
000-6742	House, 635 Lincoln Street, North	635 North Lincoln Street	1905-1920	Single Dwelling
000-6743	House, 629 Lincoln Street, North	629 North Lincoln Street	1915-1930	Single Dwelling
000-6744	House, 627 Lincoln Street, North	627 North Lincoln Street	1925-1936	Single Dwelling
000-6745	House, 625 Lincoln Street, North	625 North Lincoln Street	1925-1936	Single Dwelling
000-6746	House, 617 Lincoln Street, North	617 North Lincoln Street	1925-1936	Single Dwelling
000-6747	House, 613 Lincoln Street, North	613 North Lincoln Street	1925-1936	Single Dwelling
000-6748	House, 609 Lincoln Street, North	609 North Lincoln Street	1925-1936	Single Dwelling
000-6749	House, 605 Lincoln Street, North	605 North Lincoln Street	1925-1936	Single Dwelling
000-6750	House, 601 Lincoln Street, North	601 North Lincoln Street	1925-1936	Single Dwelling
000-6751	House, 700 Lincoln Street, North	700 North Lincoln Street	1928	Single Dwelling
000-6752	House, 714 Lincoln Street, North	714 North Lincoln Street	1924	Single Dwelling
000-6753	House, 3510 8th Street, North	3510 North 8th Street	1920-1935	Single Dwelling

ARLINGTON COUNTY SURVEY: ALL PROPERTIES BY VDHR ID NUMBER

VDHR ID #	PROPERTY NAME	ADDRESS	YEAR BUILT	RESOURCE TYPE
000-6754	House, 3514 8th Street, North	3514 North 8th Street	1930-1936	Single Dwelling
000-6755	House, 3518 8th Street, North	3518 North 8th Street	1915-1930	Single Dwelling
000-6756	House, 3522 8th Street, North	3522 North 8th Street	1920-1935	Single Dwelling
000-6757	House, 3524 8th Street, North	3524 North 8th Street	1915-1925	Single Dwelling
000-6758	House, 3517 7th Street, North	3517 North 7th Street	1920-1935	Single Dwelling
000-6759	House, 3513 7th Street, North	3515 North 7th Street	1930-1936	Single Dwelling
000-6760	House, 3509 7th Street, North	3509 North 7th Street	1900-1915	Single Dwelling
000-6761	Multiple Dwelling, 632-634 Monroe Street, North	632 North Monroe Street	1936-1950	Multiple dwelling
000-6762	Multiple Dwelling, 624-626 Monroe Street, North	624 North Monroe Street	1940-1954	Multiple dwelling
000-6763	Multiple Dwelling, 621-623 Nelson Street, North	624 North Nelson Street	1936-1950	Multiple dwelling
000-6764	Multiple Dwelling, 625-627 Nelson Street, North	625 North Nelson Street	1936-1950	Multiple dwelling
000-6765	Multiple Dwelling, 629-631 Nelson Street, North	629 North Nelson Street	1936-1950	Multiple dwelling
000-6766	Multiple Dwelling, 633-635 Nelson Street, North	633 North Nelson Street	1936-1950	Multiple dwelling
000-6767	Kenmore Apartments, 700 Monroe Street, North	700 North Monroe Street	1940-1954	Multiple dwelling
000-6768	Kenmore Apartments, 704 Monroe Street, North	704 North Monroe Street	1940-1954	Multiple dwelling
000-6769	Kenmore Apartments, 708 Monroe Street, North	708 North Monroe Street	1940-1954	Multiple dwelling
000-6770	Multiple Dwelling, 700-702 Nelson Street, North	700 North Nelson Street	1936-1950	Multiple dwelling
000-6771	Multiple Dwelling, 704-706 Nelson Street, North	704 North Nelson Street	1936-1950	Multiple dwelling
000-6772	Multiple Dwelling, 708-710 Nelson Street, North	708 North Nelson Street	1936-1950	Multiple dwelling
000-6773	Multiple Dwelling, 712-714 Nelson Street, North	712 North Nelson Street	1936-1950	Multiple dwelling
000-6774	Multiple Dwelling, 716-718 Nelson Street, North	716 North Nelson Street	1936-1950	Multiple dwelling
000-6775	Multiple Dwelling, 701-703 Oakland Street, North	701 North Oakland Street	1936-1950	Multiple dwelling
000-6776	Multiple Dwelling, 705-707 Oakland Street, North	705 North Oakland Street	1936-1950	Multiple dwelling
000-6777	Multiple Dwelling, 709-711 Oakland Street, North	709 North Oakland Street	1936-1950	Multiple dwelling
000-6778	Multiple Dwelling, 713-715 Oakland Street, North	713 North Oakland Street	1936-1950	Multiple dwelling
000-6779	Multiple Dwelling, 717-719 Oakland Street, North	717 North Oakland Street	1936-1950	Multiple dwelling
000-6780	Multiple Dwelling, 700-702 Oakland Street, North	700 North Oakland Street	1936-1950	Multiple dwelling
000-6781	Multiple Dwelling, 704-706 Oakland Street, North	704 North Oakland Street	1936-1950	Multiple dwelling
000-6782	Multiple Dwelling, 708-710 Oakland Street, North	708 North Oakland Street	1936-1950	Multiple dwelling
000-6783	Multiple Dwelling, 712-714 Oakland Street, North	712 North Oakland Street	1936-1950	Multiple dwelling
000-6784	Multiple Dwelling, 716-718 Oakland Street, North	716 North Oakland Street	1936-1950	Multiple dwelling
000-6785	Multiple Dwelling, 730 Oakland Street, North	730 North Oakland Street	1930-1940	Multiple dwelling
000-6786	Commercial Building, 3804-3808 Wilson Boulevard Health Food Hair Station of Virginia Square Arlington Center for Dance	3804 Wilson Boulevard	1950-1954	Commercial Building
000-6787	Multiple Dwelling, 629-631 Oakland Street, North House, 631 North Oakland Street	629 North Oakland Street	1936-1950	Multiple dwelling
000-6788	Multiple Dwelling, 625-627 Oakland Street, North	625 North Oakland Street	1936-1950	Multiple dwelling

ARLINGTON COUNTY SURVEY: ALL PROPERTIES BY VDHR ID NUMBER

VDHR ID #	PROPERTY NAME	ADDRESS	YEAR BUILT	RESOURCE TYPE
000-6789	Multiple Dwelling, 621-623 Oakland Street, North	621 North Oakland Street	1936-1950	Multiple dwelling
000-6790	Multiple Dwelling, 3731-3733 6th Road, North	3731 North 6th Road	1936-1950	Multiple dwelling
000-6791	Multiple Dwelling, 3727-3729 6th Road, North	3727 North 6th Road	1936-1950	Multiple dwelling
000-6792	Multiple Dwelling, 3723-3725 6th Road, North	3723 North 6th Road	1936-1950	Multiple dwelling
000-6793	Multiple Dwelling, 3719-3721 6th Road, North	3719 North 6th Road	1936-1950	Multiple dwelling
000-6794	Multiple Dwelling, 3715-3717 6th Road, North	3715 North 6th Road	1936-1950	Multiple dwelling
000-6795	Multiple Dwelling, 620-622 Nelson Street, North	620 North Nelson Street	1936-1950	Multiple dwelling
000-6796	Multiple Dwelling, 624-626 Nelson Street, North	624 North Nelson Street	1936-1950	Multiple dwelling
000-6797	Multiple Dwelling, 628-630 Nelson Street, North	628 North Nelson Street	1936-1950	Multiple dwelling
000-6798	Multiple Dwelling, 632-634 Nelson Street, North	632 North Nelson Street	1936-1950	Multiple dwelling
000-6799	Multiple Dwelling, 636-638 Nelson Street, North	636 North Nelson Street	1936-1950	Multiple dwelling
000-6800	Multiple Dwelling, 3710 7th Street, North	3710 North 7th Street	1930-1945	Multiple dwelling
000-6801	Multiple Dwelling, 3714 7th Street, North	3714 North 7th Street	1930-1945	Multiple dwelling
000-6802	Multiple Dwelling, 3718 7th Street, North	3718 North 7th Street	1930-1945	Multiple dwelling
000-6803	House, 3714 6th Road, North	3714 North 6th Road	1930-1936	Single Dwelling
000-6804	House, 559 Oakland Street, North	559 North Oakland Street	1936-1940	Single Dwelling
000-6805	House, 551 Oakland Street, North	551 North Oakland Street	1936-1945	Single Dwelling
000-6806	House, 543 Oakland Street, North	543 North Oakland Street	1936-1945	Single Dwelling
000-6807	House, 533 Oakland Street, North	533 North Oakland Street	1936-1940	Single Dwelling
000-6808	House, 527 Oakland Street, North	527 North Oakland Street	1936-1940	Single Dwelling
000-6809	House, 523 Oakland Street, North	523 North Oakland Street	1936-1940	Single Dwelling
000-6810	House, 519 Oakland Street, North	519 North Oakland Street	1936-1940	Single Dwelling
000-6811	House, 515 Oakland Street, North	515 North Oakland Street	1936-1940	Single Dwelling
000-6812	House, 501 Oakland Street, North	501 North Oakland Street	1936-1940	Single Dwelling
000-6813	House, 502 Norwood Street, North	502 North Norwood Street	1936-1940	Single Dwelling
000-6814	House, 506 Norwood Street, North	506 North Norwood Street	1936-1940	Single Dwelling
000-6815	House, 510 Norwood Street, North	510 North Norwood Street	1939	Single Dwelling
000-6816	House, 514 Norwood Street, North	514 North Norwood Street	1936-1940	Single Dwelling
000-6817	House, 522 Norwood Street, North	522 North Norwood Street	1936-1940	Single Dwelling
000-6818	House, 526 Norwood Street, North	526 North Norwood Street	1936-1940	Single Dwelling
000-6819	House, 530 Norwood Street, North	530 North Norwood Street	1936-1940	Single Dwelling
000-6820	House, 534 Norwood Street, North	534 North Norwood Street	1936-1940	Single Dwelling
000-6821	House, 558 Norwood Street, North	558 North Norwood Street	1930-1936	Single Dwelling
000-6822	House, 3700 6th Road, North	3700 North 6th Road	1920-1930	Single Dwelling
000-6823	House, 3710 6th Road, North	3710 North 6th Road	1936-1940	Single Dwelling
000-6824	Multiple Dwelling, 712 Monroe Street, North	712 North Monroe Street	1940-1954	Single Dwelling
000-6825	Multiple Dwelling, 716 Monroe Street, North	716 North Monroe Street	1940-1954	Multiple dwelling
000-6826	Multiple Dwelling, 720 Monroe Street, North	720 North Monroe Street	1940-1954	Multiple dwelling
000-6827	Multiple Dwelling, 724 Monroe Street, North	724 North Monroe Street	1940-1954	Multiple dwelling

ARLINGTON COUNTY SURVEY: ALL PROPERTIES BY VDHR ID NUMBER

VDHR ID #	PROPERTY NAME	ADDRESS	YEAR BUILT	RESOURCE TYPE
000-6828	Erdo Community, 740 Monroe Street, North Erdo Community, 3606 Wilson Boulevard	740 North Monroe Street 3606 Wilson Boulevard	1945-1954	Multiple dwelling
000-6829	Erdo Community, 737 Nelson Street, North Erdo Community, 3610 Wilson Boulevard	737 North Nelson Street 3610 Wilson Boulevard	1945-1954	Multiple dwelling
000-6830	Multiple Dwelling, 721-723 Nelson Street, North	721 North Nelson Street	1940-1954	Multiple dwelling
000-6831	Multiple Dwelling, 717-719 Nelson Street, North	717 North Nelson Street	1940-1954	Multiple dwelling
000-6832	Multiple Dwelling, 713-715 Nelson Street, North	713 North Nelson Street	1940-1954	Multiple dwelling
000-6833	Multiple Dwelling, 709-711 Nelson Street, North	709 North Nelson Street	1940-1954	Multiple dwelling
000-6834	Multiple Dwelling, 705-707 Nelson Street, North	705 North Nelson Street	1940-1954	Multiple dwelling
000-6835	Multiple Dwelling, 701-703 Nelson Street, North	701 North Nelson Street	1940-1954	Multiple dwelling
000-6836	Multiple Dwelling, 726 Nelson Street, North	726 North Nelson Street	1940-1954	Multiple dwelling
000-6837	Multiple Dwelling, 738 Nelson Street, North	738 North Nelson Street	1944	Multiple dwelling
000-6838	Multiple Dwelling, 739 Oakland Street, North	739 North Oakland Street	1944	Multiple dwelling
000-6839	Multiple Dwelling, 727 Oakland Street, North	727 North Oakland Street	1944	Multiple dwelling
000-6840	Commercial Building/Dwelling, 3540 Wilson Boulevard Arlington Coin Center	3540 Wilson Boulevard	1920-1935	Mixed:Commerc/Domest
000-6841	Commercial Building, 3530-3528 Wilson Boulevard Allnet Computers	3530 Wilson Boulevard	1940-1954	Commercial Building
000-6842	House, 816 Lincoln Street, North	816 North Lincoln Street	1935-1936	Single Dwelling
000-6843	House, 812 Lincoln Street, North	812 North Lincoln Street	1920-1936	Single Dwelling
000-6844	House, 808 Lincoln Street, North	808 North Lincoln Street	1920-1935	Single Dwelling
000-6845	House, 802 Lincoln Street, North	802 North Lincoln Street	1940-1954	Single Dwelling
000-6846	House, 3505 8th Street, North	3505 North 8th Street	1924	Single Dwelling
000-6847	House, 3509 8th Street, North	3509 North 8th Street	1927	Single Dwelling
000-6848	House, 500 Monroe Street, North	500 North Monroe Street	1940-1954	Single Dwelling
000-6849	House, 503 Nelson Street, North	503 North Nelson Street	1936-1950	Single Dwelling
000-6850	House, 509 Nelson Street, North	509 North Nelson Street	1940-1954	Single Dwelling
000-6851	House, 515 Nelson Street, North	515 North Nelson Street	1940-1954	Single Dwelling
000-6852	House, 519 Nelson Street, North	519 North Nelson Street	1945-1954	Single Dwelling
000-6853	House, 538 Monroe Street, North	538 North Monroe Street	1940-1954	Single Dwelling
000-6854	House, 534 Monroe Street, North	534 North Monroe Street	1940-1954	Single Dwelling
000-6855	House, 530 Monroe Street, North	530 North Monroe Street	1940-1954	Single Dwelling
000-6856	House, 524 Monroe Street, North	524 North Monroe Street	1940-1954	Single Dwelling
000-6857	House, 520 Monroe Street, North	520 North Monroe Street	1940-1954	Single Dwelling
000-6858	House, 514 Monroe Street, North	514 North Monroe Street	1939	Single Dwelling
000-6859	House, 510 Monroe Street, North	510 North Monroe Street	1930-1940	Single Dwelling
000-6860	House, 506 Monroe Street, North	506 North Monroe Street	1939-1954	Single Dwelling
000-6861	House, 500 Nelson Street, North	500 North Nelson Street	1939-1954	Single Dwelling

ARLINGTON COUNTY SURVEY: ALL PROPERTIES BY VDHR ID NUMBER

VDHR ID #	PROPERTY NAME	ADDRESS	YEAR BUILT	RESOURCE TYPE
000-6862	House, 508 Nelson Street, North	508 North Nelson Street	1939-1945	Single Dwelling
000-6863	House, 510 Nelson Street, North	510 North Nelson Street	1939-1945	Single Dwelling
000-6864	House, 514 Nelson Street, North	514 North Nelson Street	1939-1954	Single Dwelling
000-6865	House, 518 Nelson Street, North	518 North Nelson Street	1939-1954	Single Dwelling
000-6866	House, 526 Nelson Street, North	526 North Nelson Street	1939-1954	Single Dwelling
000-6867	Multiple Dwelling, 530 Nelson Street, North	530 North Nelson Street	1948	Multiple dwelling
000-6868	House, 3610 6th Road, North	3610 North 6th Road	1905-1920	Single Dwelling
000-6869	House, 3618 6th Road, North	3618 North 6th Road	1915-1930	Single Dwelling
000-6870	House, 3622 6th Road, North	3622 North 6th Road	1915-1930	Single Dwelling
000-6871	House, 559 Norwood Street, North	559 North Norwood Street	1929-1934	Single Dwelling
000-6872	House, 537 Norwood Street, North	537 North Norwood Street	1938	Single Dwelling
000-6873	House, 533 Norwood Street, North	533 North Norwood Street	1938-1954	Single Dwelling
000-6874	House, 527 Norwood Street, North	527 North Norwood Street	1940-1954	Single Dwelling
000-6875	House, 519 Norwood Street, North	519 North Norwood Street	1939 ca	Single Dwelling
000-6876	House, 515 Norwood Street, North	515 North Norwood Street	1938-1945	Single Dwelling
000-6877	House, 511 Norwood Street, North	511 North Norwood Street	1938-1945	Single Dwelling
000-6878	House, 507 Norwood Street, North	507 North Norwood Street	1938-1948	Single Dwelling
000-6879	House, 503 Norwood Street, North	503 North Norwood Street	1938-1945	Single Dwelling
000-6880	House, 506 Oakland Street, North	506 North Oakland Street	1940-1954	Single Dwelling
000-6881	House, 512 Oakland Street, North	512 North Oakland Street	1940-1954	Single Dwelling
000-6882	House, 518 Oakland Street, North	518 North Oakland Street	1940-1954	Single Dwelling
000-6883	House, 520 Oakland Street, North	520 North Oakland Street	1940-1954	Single Dwelling
000-6884	House, 526 Oakland Street, North	526 North Oakland Street	1941 ca	Single Dwelling
000-6885	House, 530 Oakland Street, North	530 North Oakland Street	1940-1954	Single Dwelling
000-6886	House, 536 Oakland Street, North	536 North Oakland Street	1940-1954	Single Dwelling
000-6887	House, 538 Oakland Street, North	538 North Oakland Street	1940-1954	Single Dwelling
000-6888	House, 542 Oakland Street, North	542 North Oakland Street	1940-1954	Single Dwelling
000-6889	House, 3804 6th Road, North	3804 North 6th Road	1929-1936	Single Dwelling
000-6890	House, 3808 6th Road, North	3808 North 6th Road	1929-1936	Single Dwelling
000-6891	House, 3812 6th Street, North	3812 North 6th Street	1938-1948	Single Dwelling
000-6892	House, 537 Oxford Street, North	537 North Oxford Street	1945-1954	Single Dwelling
000-6893	House, 533 Oxford Street, North	533 North Oxford Street	1945-1954	Single Dwelling
000-6894	House, 529 Oxford Street, North	529 North Oxford Street	1945-1954	Single Dwelling
000-6895	House, 525 Oxford Street, North	525 North Oxford Street	1945-1954	Single Dwelling
000-6896	House, 521 Oxford Street, North	521 North Oxford Street	1945-1954	Single Dwelling
000-6897	House, 517 Oxford Street, North	517 North Oxford Street	1945-1954	Single Dwelling
000-6898	House, 513 Oxford Street, North	513 North Oxford Street	1940-1948	Single Dwelling
000-6899	House, 509 Oxford Street, North	509 North Oxford Street	1940-1954	Single Dwelling
000-6900	House, 505 Oxford Street, North	505 North Oxford Street	1940-1954	Single Dwelling

ARLINGTON COUNTY SURVEY: ALL PROPERTIES BY VDHR ID NUMBER

VDHR ID #	PROPERTY NAME	ADDRESS	YEAR BUILT	RESOURCE TYPE
000-6901	House, 501 Oxford Street, North	501 North Oxford Street	1939-1949	Single Dwelling
000-6902	House, 500 Oxford Street, North	500 North Oxford Street	1948-1950	Single Dwelling
000-6903	House, 504 Oxford Street, North	504 North Oxford Street	1948-1950	Single Dwelling
000-6904	House, 508 Oxford Street, North	508 North Oxford Street	1945-1952	Single Dwelling
000-6905	House, 512 Oxford Street, North	512 North Oxford Street	1948-1950	Single Dwelling
000-6906	House, 516 Oxford Street, North	516 North Oxford Street	1945-1954	Single Dwelling
000-6907	House, 520 Oxford Street, North	520 North Oxford Street	1945-1954	Single Dwelling
000-6908	House, 524 Oxford Street, North	524 North Oxford Street	1948-1950	Single Dwelling
000-6909	House, 528 Oxford Street, North	528 North Oxford Street	1945-1954	Single Dwelling
000-6910	House, 532 Oxford Street, North	532 North Oxford Street	1948-1950	Single Dwelling
000-6911	House, 538 Oxford Street, North	538 North Oxford Street	1945-1954	Single Dwelling
000-6912	House, 553 Piedmont Street, North	553 North Piedmont Street	1926-1936	Single Dwelling
000-6913	House, 549 Piedmont Street, North	549 North Piedmont Street	1926-1936	Single Dwelling
000-6914	House, 545 Piedmont Street, North	545 North Piedmont Street	1929-1936	Single Dwelling
000-6915	House, 541 Piedmont Street, North	541 North Piedmont Street	1936-1950	Single Dwelling
000-6916	House, 537 Piedmont Street, North	537 North Piedmont Street	1936-1950	Single Dwelling
000-6917	House, 533 Piedmont Street, North	533 North Piedmont Street	1926-1936	Single Dwelling
000-6918	House, 529 Piedmont Street, North	529 North Piedmont Street	1936-1950	Single Dwelling
000-6919	House, 525 Piedmont Street, North	525 North Piedmont Street	1929-1936	Single Dwelling
000-6920	House, 532 Piedmont Street, North	532 North Piedmont Street	1920-1930	Single Dwelling
000-6921	House, 536 Piedmont Street, North	536 North Piedmont Street	1920-1930	Single Dwelling
000-6922	House, 544 Piedmont Street, North	544 North Piedmont Street	1945-1954	Single Dwelling
000-6923	House, 548 Piedmont Street, North	548 North Piedmont Street	1927 ca	Single Dwelling
000-6924	House, 552 Piedmont Street, North	552 North Piedmont Street	1920-1930	Single Dwelling
000-6925	House, 556 Piedmont Street, North	556 North Piedmont Street	1925-1935	Single Dwelling
000-6926	House, 560 Piedmont Street, North	560 North Piedmont Street	1938 ca	Single Dwelling
000-6927	House, 540 Piedmont Street, North	540 North Piedmont Street	1915-1930	Single Dwelling
000-6928	House, 528 Piedmont Street, North	528 North Piedmont Street	1938-1948	Single Dwelling
000-6929	Multiple Dwelling, 506-508 Pollard Street, North	506 North Pollard Street	1936-1940	Multiple dwelling
000-6930	House, 514 Pollard Street, North	514 North Pollard Street	1920-1930	Single Dwelling
000-6931	House, 518 Pollard Street, North	518 North Pollard Street	1920-1930	Single Dwelling
000-6932	House, 522 Pollard Street, North	522 North Pollard Street	1920-1930	Single Dwelling
000-6933	House, 1714 Adams Street, North	1714 North Adams Street	1915-1920	Single Dwelling
000-6934	House, 1706 Adams Street, North	1706 North Adams Street	1915-1930	Single Dwelling
000-6935	House, 1700 Adams Street, North	1700 North Adams Street	1915-1930	Single Dwelling
000-6936	House, 2411 Key Boulevard, North	2411 North Key Boulevard	1925-1936	Single Dwelling
000-6937	House, 2415 Key Boulevard, North	2415 North Key Boulevard	1933 ca	Single Dwelling
000-6938	House, 1711 Barton Street, North	1711 North Barton Street	1920-1930	Single Dwelling
000-6939	House, 1717 Barton Street, North	1717 North Barton Street	1920-1935	Single Dwelling

01/13/2001

ARLINGTON COUNTY SURVEY: ALL PROPERTIES BY VDHR ID NUMBER

VDHR ID #	PROPERTY NAME	ADDRESS	YEAR BUILT	RESOURCE TYPE
000-6940	House, 702 Piedmont Street, North	702 North Piedmont Street	1920-1930	Single Dwelling
000-6941	Commercial Building, 3902-3904 Wilson Boulevard Las Tunas Restaurant Trong Imports, Inc.	3902 Wilson Boulevard	1940-1954	Commercial Building
000-6942	Multiple Dwelling, 620-622 Oakland Street, North	620 North Oakland Street	1940-1954	Multiple dwelling
000-6943	Multiple Dwelling, 624-626 Oakland Street, North	624 North Oakland Street	1940-1954	Multiple dwelling
000-6944	Multiple Dwelling, 628-630 Oakland Street, North	628 North Oakland Street	1939	Multiple dwelling
000-6945	House, 3808 7th Street, North	3808 North 7th Street	1950-1954	Single Dwelling
000-6946	House, 1723 Barton Street, North	1723 North Barton Street	1936	Single Dwelling
000-6947	House, 2414 18th Street, North	2414 North 18th Street	1936-1954	Single Dwelling
000-6948	House, 2412 18th Street, North	2412 North 18th Street	1936-1950	Single Dwelling
000-6949	House, 1730 Adams Street, North	1730 North Adams Street	1920-1935	Single Dwelling
000-6950	House, 1722 Adams Street, North	1722 North Adams Street	1926-1936	Single Dwelling
000-6951	House, 1718 Adams Street, North	1718 North Adams Street	1926-1936	Single Dwelling
000-6952	House, 1800 Veitch Street, North	1800 North Veitch Street	1945-1954	Single Dwelling
000-6953	House, 2209 18th Street, North	2209 North 18th Street	1945-1954	Single Dwelling
000-6954	House, 1807 Wayne Street, North	1807 North Wayne Street	1925	Single Dwelling
000-6955	House, 1809 Wayne Street, North	1809 North Wayne Street	1920-1935	Single Dwelling
000-6956	House, 1817 Wayne Street, North	1817 North Wayne Street	1915-1930	Single Dwelling
000-6957	House, 1821 Wayne Street, North	1821 North Wayne Street	1925-1935	Single Dwelling
000-6958	House, Wayne Street, North	North Wayne Street	1925-1935	Single Dwelling
000-6959	Multiple Dwelling, 1832 Veitch Street, North	1832 North Veitch Street	1936-1950	Multiple dwelling
000-6960	House, 1820 Veitch Street, North	1820 North Veitch Street	1920-1935	Single Dwelling
000-6961	Multiple Dwelling, 2300-2306 Lee Highway Glenelg, The	2300 Lee Highway	1936-1945	Multiple dwelling
000-6962	House, 1826 Wayne Street, North	1826 North Wayne Street	1936-1946	Single Dwelling
000-6963	House, 1822 Wayne Street, North	1822 North Wayne Street	1925-1935	Single Dwelling
000-6964	House, 1818 Wayne Street, North	1818 North Wayne Street	1936-1950	Single Dwelling
000-6965	House, 1810 Wayne Street, North	1810 North Wayne Street	1925-1935	Single Dwelling
000-6966	House, 1806 Wayne Street, North	1806 North Wayne Street	1925-1935	Single Dwelling
000-6967	House, 1800 Wayne Street, North	1800 North Wayne Street	1924	Single Dwelling
000-6968	House, 2311 18th Street, North	2311 North 18th Street	1936-1940	Single Dwelling
000-6969	House, 1800 Adams Street, North	1800 North Adams Street	1925-1936	Single Dwelling
000-6970	House, 1804 Adams Street, North	1804 North Adams Street	1925-1936	Single Dwelling
000-6971	House, 1808 Adams Street, North	1808 North Adams Street	1926	Single Dwelling
000-6972	House, 1814 Adams Street, North	1814 North Adams Street	1936-1950	Single Dwelling
000-6973	House, 1818 Adams Street, North	1818 North Adams Street	1940-1954	Single Dwelling
000-6974	House, 1822 Adams Street, North	1822 North Adams Street	1925-1936	Single Dwelling
000-6975	House, 1815 Barton Street, North	1815 North Barton Street	1936-1950	Single Dwelling

01/13/2001

ARLINGTON COUNTY SURVEY: ALL PROPERTIES BY VDHR ID NUMBER

VDHR ID #	PROPERTY NAME	ADDRESS	YEAR BUILT	RESOURCE TYPE
000-6976	House, 1811 Barton Street, North	1811 North Barton Street	1936-1950	Single Dwelling
000-6977	House, 1807 Barton Street, North	1807 North Barton Street	1936-1950	Single Dwelling
000-6978	House, 2409 18th Street, North	2409 North 18th Street	1925 ca	Single Dwelling
000-6979	House, 1812 Barton Street, North	1812 North Barton Street	1950 ca	Single Dwelling
000-6980	House, 1808 Barton, North	1808 North Barton Street	1915-1930	Single Dwelling
000-6981	House, 1801 Bryan Street, North	1801 North Bryan Street	1920-1935	Single Dwelling
000-6982	House, 1728 Barton Street, North	1728 North Barton Street	1915-1930	Single Dwelling
000-6983	House, 1723 Bryan Street, North	1723 North Bryan Street	1920-1935	Single Dwelling
000-6984	House, 1719 Bryan Street, North	1719 North Bryan Street	1920-1930	Single Dwelling
000-6985	House, 1713 Bryan Street, North	1713 North Bryan Street	1920-1930	Single Dwelling
000-6986	Community United Methodist Church	North Bryan Street	1924-1937	Church
000-6987	House, 2507 Key Boulevard	2507 Key Boulevard	1933	Single Dwelling
000-6988	House, 2505 Key Boulevard	3505 Key Boulevard	1925-1935	Single Dwelling
000-6989	House, 1708 Barton Street, North	1708 North Barton Street	1922	Single Dwelling
000-6990	House, 1718 Barton Street, North	1718 North Barton Street	1936-1945	Single Dwelling
000-6991	House, 1724 Barton Street, North	1724 North Barton Street	1920-1930	Single Dwelling
000-6992	House, 2524 18th Street, North	3524 North 18th Street	1920-1930	Single Dwelling
000-6993	House, 2530 18th Street, North	3530 North 18th Street	1915-1925	Single Dwelling
000-6994	House, 1706 Bryan Street, North	1706 North Bryan Street	1920 ca	Single Dwelling
000-6995	House, 1714 Bryan Street, North	1714 North Bryan Street	1920 ca	Single Dwelling
000-6996	House, 2531 Key Boulevard	2531 Key Boulevard	1927-1929	Single Dwelling
000-6997	House, 2527 Key Boulevard	2527 Key Boulevard	1920-1930	Single Dwelling
000-6998	House, 2603 Key Boulevard	2603 Key Boulevard	1930-1936	Single Dwelling
000-6999	House, 1628 Cleveland Street, North	1628 North Cleveland Street	1937 ca	Single Dwelling
000-7000	House, 2600 Cleveland Street, North	2600 North Cleveland Street	1934	Single Dwelling
000-7001	House, 2604 18th Street, North	2604 North 18th Street	1930-1936	Single Dwelling
000-7002	House, 2608 18th Street, North	2608 North 18th Street	1940	Single Dwelling
000-7003	House, 1715 Calvert Street, North	1715 North Calvert Street	1929	Single Dwelling
000-7004	House, 1711 Calvert Street, North	1711 North Calvert Street	1930-1936	Single Dwelling
000-7005	House, 1709 Calvert Street, North	1709 North Calvert Street	1930-1936	Single Dwelling
000-7006	House, 1705 Calvert Street, North	1705 North Calvert Street	1930-1936	Single Dwelling
000-7007	House, 1701 Calvert Street, North	1701 North Calvert Street	1930-1936	Single Dwelling
000-7008	House, 2617 Key Boulevard	2617 Key Boulevard	1925-1935	Single Dwelling
000-7009	House, 2411 18th Street, North	2411 North 18th Street	1920-1930	Single Dwelling
000-7010	Multiple Dwelling, 2500-2502 Lee Highway	2500 Lee Highway	1936-1945	Multiple dwelling
000-7011	House, 2510 Bryan Street, North Commercial Building, 2510 Bryan Street, North Pioneer Motors	2510 North Bryan Street	1926-1936	Single Dwelling
000-7012	House, 1825 Bryan Street, North	1825 North Bryan Street	1926-1936	Single Dwelling

ARLINGTON COUNTY SURVEY: ALL PROPERTIES BY VDHR ID NUMBER

VDHR ID #	PROPERTY NAME	ADDRESS	YEAR BUILT	RESOURCE TYPE
	Commercial Building, 1825 Bryan Street, North Furniture Restoration			
000-7013	House, 1817 Bryan Street, North	1817 North Bryan Street	1920-1930	Single Dwelling
000-7014	House, 1807 Bryan Street, North	1807 North Bryan Street	1923	Single Dwelling
000-7015	House, 2522 Lee Highway Commercial Building, 2522 Lee Highway M. Adams, Psychic, Palm and Card Reader	2522 Lee Highway	1925-1936	Single Dwelling
000-7016	House, 1818 Bryan Street, North	1818 North Bryan Street	1926-1936	Single Dwelling
000-7017	House, 1814 Bryan Street, North	1814 North Bryan Street	1918	Single Dwelling
000-7018	House, 1810 Bryan Street, North	1810 North Bryan Street	1936-1950	Single Dwelling
000-7019	House, 2521 18th Street, North	2521 North 18th Street	1920-1930	Single Dwelling
000-7020	House, 2527 18th Street, North	2527 North 18th Street	1936-1950	Single Dwelling
000-7021	House, 2531 18th Street, North	2531 North 18th Street	1920-1930	Single Dwelling
000-7022	Multiple Dwelling, 2608 Lee Highway Lee Terrace Apartments	2608 Lee Highway	1936-1950	Multiple dwelling
000-7023	House, 1818 Cleveland Street, North	1818 North Cleveland Street	1926-1936	Single Dwelling
000-7024	House, 1814 Cleveland Street, North	1814 North Cleveland Street	1926-1936	Single Dwelling
000-7025	House, 1810 Cleveland Street, North	1810 North Cleveland Street	1925-1935	Single Dwelling
000-7026	House, 1806 Cleveland Street, North	1806 North Cleveland Street	1920-1935	Single Dwelling
000-7027	House, 1804 Cleveland Street, North	1804 North Cleveland Street	1925-1935	Single Dwelling
000-7028	House, 2601 18th Street, North	2601 North 18th Street	1925-1935	Single Dwelling
000-7029	House, 2607 18th Street, North	2607 North 18th Street	1920-1935	Single Dwelling
000-7030	House, 2611 18th Street, North	2611 North 18th Street	1928	Single Dwelling
000-7031	House, 2613 Key Boulevard	2613 Key Boulevard	1925-1930	Single Dwelling
000-7032	House, 2611 Key Boulevard	2611 Key Boulevard	1925-1935	Single Dwelling
000-7033	House, 2607 Key Boulevard	2607 Key Boulevard	1935-1939	Single Dwelling
000-7034	House, 1700 Calvert Street, North	1700 North Calvert Street	1923	Single Dwelling
000-7035	House, 1704 Calvert Street, North	1704 North Calvert Street	1925-1935	Single Dwelling
000-7036	House, 1714 Calvert Street, North	1704 North Calvert Street	1925	Single Dwelling
000-7037	House, 2616 18th Street, North	2616 North 18th Street	1922-1923	Single Dwelling
000-7038	House, 2624 18th Street, North	2624 North 18th Street	1926	Single Dwelling
000-7039	House, 1733 Danville, North	1733 North Danville Street	1920-1930	Single Dwelling
000-7040	House, Custis Road, North	2505 North Custis Street	1927	Single Dwelling
000-7041	House, 1630 Barton Street, North	1630 North Barton Street	1920-1935	Single Dwelling
000-7042	House, 2515 Custis Road, North	2515 North Custis Road	1920-1935	Single Dwelling
000-7043	House, 1711 Edgewood Street, North	1711 North Edgewood Street	1926	Single Dwelling
000-7044	House, 2715 Key Boulevard	2715 Key Boulevard	1934	Single Dwelling
000-7045	House, 2711 Key Boulevard	2711 Key Boulevard	1925-1935	Single Dwelling
000-7046	House, 2707 Key Boulevard	2707 Key Boulevard	1920-1935	Single Dwelling

01/13/2001

ARLINGTON COUNTY SURVEY: ALL PROPERTIES BY VDHR ID NUMBER

VDHR ID #	PROPERTY NAME	ADDRESS	YEAR BUILT	RESOURCE TYPE
000-7047	House, 2703 Key Boulevard	2703 Key Boulevard	1936-1950	Single Dwelling
000-7048	House, 1712 Danville Street, North	1712 North Danville Street	1933	Single Dwelling
000-7049	House, 1722 Danville Street, North	1722 North Danville Street	1925	Single Dwelling
000-7050	House, 1716 Danville, North	1716 North Danville Street	1925	Single Dwelling
000-7051	House, 1801 Calvert Street, North	1801 North Calvert Street	1925-1935	Single Dwelling
000-7052	House, 1805 Calvert Street, North	1805 North Calvert Street	1920-1930	Single Dwelling
000-7053	House, 1811 Calvert Street, North	1811 North Calvert Street	1920-1935	Single Dwelling
000-7054	House, 1813 Calvert Street, North	1813 North Calvert Street	1920-1935	Single Dwelling
000-7055	House, 2614 Lee Highway	2614 Lee Highway	1936-1950	Single Dwelling
000-7056	House, 1812 Calvert Street, North	1812 North Calvert Street	1920-1935	Single Dwelling
000-7057	House, 1806 Calvert Street, North	1806 North Calvert Street	1926	Single Dwelling
000-7058	House, 2625 18th Street, North	2625 North 18th Street	1930-1933	Single Dwelling
000-7059	House, 1801 Danville Street, North	1801 North Danville Street	1925-1935	Single Dwelling
000-7060	House, 1807 Danville Street, North	1807 North Danville Street	1930-1935	Single Dwelling
000-7061	Multiple Dwelling, 2634 Lee Highway	2634 Lee Highway	1930-1945	Multiple dwelling
000-7062	House, 2628 Lee Highway	2628 Lee Highway	1925-1935	Single Dwelling
000-7063	House, 2624 Lee Highway	2624 Lee Highway	1920-1935	Single Dwelling
000-7064	House, 2620 Lee Highway	2620 Lee Highway	1925-1935	Single Dwelling
000-7065	House, 1810 Danville Street, North	1810 North Danville Street	1925-1935	Single Dwelling
000-7066	House, 1806 Danville Street, North	1806 North Danville Street	1930	Single Dwelling
000-7067	House, 1802 Danville Street, North	1802 North Danville Street	1925	Single Dwelling
000-7068	House, 2709 18th Street, North	2709 North 18th Street	1936-1950	Single Dwelling
000-7069	House, 2715 18th Street, North	2715 North 18th Street	1924	Single Dwelling
000-7070	House, 2723 18th Street, North	2723 North 18th Street	1925	Single Dwelling
000-7071	House, 1803 Edgewood Street, North	1803 North Edgewood Street	1920-1935	Single Dwelling
000-7072	House, 1811 Edgewood Street, North	1811 North Edgewood Street	1936-1950	Single Dwelling
000-7073	House, 1803 Highland Street, North	1803 North Highland Street	1936-1950	Single Dwelling
000-7074	House, 1807 Highland Street, North	1807 North Highland Street	1920-1930	Single Dwelling
000-7075	House, 1811 Highland Street, North	1811 North Highland Street	1925-1935	Single Dwelling
000-7076	House, 1815 Highland Street, North	1815 North Highland Street	1925-1935	Single Dwelling
000-7077	House, 1817 Highland Street, North	1817 North Highland Street	1925-1935	Single Dwelling
000-7078	House, 1819 Highland Street, North	1819 North Highland Street	1932	Single Dwelling
000-7079	House, 1881 Highland Street, North	1881 North Highland Street	1936-1950	Single Dwelling
000-7080	House, 2710 19th Street, North	2710 North 19th Street	1920-1930	Single Dwelling
000-7081	House, 2702 Lee Highway	2702 Lee Highway	1936-1945	Single Dwelling
000-7082	House, 1714 Edgewood Street, North	1714 North Edgewood Street	1925 ca	Single Dwelling
000-7083	House, 2803 Key Boulevard	2803 Key Boulevard	1925-1935	Single Dwelling
000-7084	House, 2807 Key Boulevard	2807 Key Boulevard	1920-1935	Single Dwelling
000-7085	House, 2815 Key Boulevard	2815 Key Boulevard	1920-1935	Single Dwelling

ARLINGTON COUNTY SURVEY: ALL PROPERTIES BY VDHR ID NUMBER

VDHR ID #	PROPERTY NAME	ADDRESS	YEAR BUILT	RESOURCE TYPE
000-7086	House, 2819 Key Boulevard	2819 Key Boulevard	1948 ca	Single Dwelling
000-7087	House, 1711 Fillmore Street, North	1711 North Fillmore Street	1925-1935	Single Dwelling
000-7088	House, 1703 Highland Street, North	1703 North Highland Street	1927	Single Dwelling
000-7089	House, 1711 Highland Street, North	1711 North Highland Street	1937	Single Dwelling
000-7090	House, 1719 Highland Street, North	1719 North Highland Street	1920-1935	Single Dwelling
000-7091	House, 1800 Edgewood Street, North	1800 North Edgewood Street	1925-1935	Single Dwelling
000-7092	House, 1720 Edgewood Street, North	1720 North Edgewood Street	1925-1935	Single Dwelling
000-7093	House, 2907 Key Boulevard	2907 Key Boulevard	1925-1935	Single Dwelling
000-7094	House, 2915 Key Boulevard	2915 Key Boulevard	1925-1935	Single Dwelling
000-7095	House, 1611 Highland Street, North	1611 North Highland Street	1920-1935	Single Dwelling
000-7096	House, 1600 17th Street, North	1600 North 17th Street	1925-1935	Single Dwelling
000-7097	House, 1703 Harvard Street, North	1703 North Harvard Street	1930 ca	Single Dwelling
000-7098	House, 1709 Harvard Street, North	1709 North Harvard Street	1925-1928	Single Dwelling
000-7099	House, 1622 Highland Street, North	1622 North Highland Street	1929	Single Dwelling
000-7100	House, 927 Kansas Street, North Enterprise Rent-a-Car	927 North Kansas Street	1925-1935	Single Dwelling
000-7101	House, 3130 19th Street, North	3130 North 19th Street	1936-1950	Single Dwelling
000-7102	House, 3124 19th Street, North	3124 North 19th Street	1936-1940	Single Dwelling
000-7103	House, 1718 Highland Street, North	1718 North Highland Street	1937	Single Dwelling
000-7104	House, 1712 Highland Street, North	1712 North Highland Street	1936-1945	Single Dwelling
000-7105	House, 1724 Danville Street, North	1724 North Danville Street	1935	Single Dwelling
000-7106	House, 1730 Danville Street, North	1730 North Danville Street	1920-1935	Single Dwelling
000-7107	House, 2718 18th Street, North	2718 North 18th Street	1920-1935	Single Dwelling
000-7108	House, 2724 18th Street, North	2724 North 18th Street	1925	Single Dwelling
000-7109	House, 2732 18th Street, North	2732 North 18th Street	1925-1935	Single Dwelling
000-7110	House, 1619 Highland Street, North	1619 North Highland Street	1925-1935	Single Dwelling
000-7111	House, 1706 Highland Street, North	1706 North Highland Street	1940-1954	Single Dwelling
000-7112	House, 1700 Highland Street, North	1700 North Highland Street	1945-1954	Single Dwelling
000-7113	House, 3107 18th Street, North	3107 North 18th Street	1951 ca	Single Dwelling
000-7114	House, 1801 Harvard Street, North	1801 North Harvard Street	1939	Single Dwelling
000-7115	House, 1805 Harvard Street, North	1805 North Harvard Street	1937	Single Dwelling
000-7116	House, 1901 Harvard Street, North	1901 North Harvard Street	1937	Single Dwelling
000-7117	House, 1903 Harvard Street, North	1903 North Harvard Street	1936-1950	Single Dwelling
000-7118	House, 1907 Harvard Street, North	1907 North Harvard Street	1936-1950	Single Dwelling
000-7119	House, 1911 Harvard Street, North	1911 North Harvard Street	1936-1950	Single Dwelling
000-7120	House, 1915 Harvard Street, North	1915 North Harvard Street	1936-1950	Single Dwelling
000-7121	House, 1919 Harvard Street, North	1919 North Harvard Street	1940-1954	Single Dwelling
000-7122	House, 1925 Harvard Street, North	1925 North Harvard Street	1936-1945	Single Dwelling
000-7123	House, 1931 20th Street, North	1931 North 20th Street	1940-1954	Single Dwelling

ARLINGTON COUNTY SURVEY: ALL PROPERTIES BY VDHR ID NUMBER

VDHR ID #	PROPERTY NAME	ADDRESS	YEAR BUILT	RESOURCE TYPE
000-7124	Lyon Village Community House	1920 North 20th Street	1949	Meeting Hall
000-7125	House, 2010 Harvard Street, North	2010 North Harvard Street	1940-1954	Single Dwelling
000-7126	House, 2016 Harvard Street, North	2016 North Harvard Street	1938	Single Dwelling
000-7127	House, 3144 21st Street, North	3144 North 21st Street	1936-1950	Single Dwelling
000-7128	House, 3156 21st Street, North	3156 North 21st Street	1937	Single Dwelling
000-7129	House, 3162 21st Street, North	3162 North 21st Street	1940	Single Dwelling
000-7130	House, 3168 21st Street, North	3168 North 21st Street	1936-1945	Single Dwelling
000-7131	House, 3174 21st Street, North	3174 North 21st Street	1936	Single Dwelling
000-7132	House, 2011 21st Street, North	2011 North 21st Street	1936-1950	Single Dwelling
000-7133	House, 2005 21st Street, North	1937 North 21st Street	1937	Single Dwelling
000-7134	House, 3173 20th Street, North	3173 North 20th Street	1936-1950	Single Dwelling
000-7135	House, 3169 20th Street, North	3169 North 20th Street	1937	Single Dwelling
000-7136	House, 3165 20th Street, North	3165 North 20th Street	1938	Single Dwelling
000-7137	House, 3161 20th Street, North	3161 North 20th Street	1937	Single Dwelling
000-7138	House, 3155 20th Street, North	3155 North 20th Street	1936-1950	Single Dwelling
000-7139	House, 3149 20th Street, North	3149 North 20th Street	1936-1945	Single Dwelling
000-7140	House, 2002 20th Street, North	2002 North 20th Street	1940-1954	Single Dwelling
000-7141	House, 1905 19th Street, North	1905 North 19th Street	1940-1954	Single Dwelling
000-7142	House, 3167 19th Street, North	3167 North 19th Street	1936-1950	Single Dwelling
000-7143	House, 3161 Hancock Street, North	3161 North Hancock Street	1936-1945	Single Dwelling
000-7144	House, 3157 19th Street, North	3157 North 19th Street	1936-1950	Single Dwelling
000-7145	House, 3153 Hancock Street, North	3153 North Hancock Street	1939	Single Dwelling
000-7146	House, 1900 Harvard Street, North	1900 North Harvard Street	1937	Single Dwelling
000-7147	House, 1904 Harvard Street, North	1904 North Harvard Street	1936-1950	Single Dwelling
000-7148	House, 1908 Harvard Street, North	1908 North Harvard Street	1936-1950	Single Dwelling
000-7149	Cedar Lane	1912 North Harvard Street	1936	Single Dwelling
000-7150	House, 1918 Harvard Street, North	1918 North Harvard Street	1936-1950	Single Dwelling
000-7151	House, 3156 20th Street, North	3156 North 20th Street	1936-1945	Single Dwelling
000-7152	House, 3150 20th Street, North	3150 North 20th Street	1936-1950	Single Dwelling
000-7153	House, 3160 20th Street, North	3160 North 20th Street	1936-1945	Single Dwelling
000-7154	House, 3166 20th Street, North	3166 North 20th Street	1936-1950	Single Dwelling
000-7155	House, 3170 20th Street, North	3170 North 20th Street	1936-1945	Single Dwelling
000-7156	House, 3174 20th Street, North	3174 North 20th Street	1936-1950	Single Dwelling
000-7157	House, 3176 20th Street, North	7157 North 20th Street	1939	Single Dwelling
000-7158	House, 1801 Hancock Street, North	1801 North Hancock Street	1945-1954	Single Dwelling
000-7159	House, 1800 Harvard Street, North	1800 North Harvard Street	1930 ca	Single Dwelling
000-7160	House, 1804 Harvard Street, North	1804 North Harvard Street	1936-1945	Single Dwelling
000-7161	House, 1806 Harvard Street, North	1806 North Harvard Street	1937	Single Dwelling
000-7162	House, 3160 Hancock Street, North	3160 North Hancock Street	1949	Single Dwelling

01/13/2001

ARLINGTON COUNTY SURVEY: ALL PROPERTIES BY VDHR ID NUMBER

VDHR ID #	PROPERTY NAME	ADDRESS	YEAR BUILT	RESOURCE TYPE
000-7163	House, 1811 Hancock Street, North	1811 North Hancock Street	1936-1945	Single Dwelling
000-7164	House, 3148 18th Street, North	3148 North 18th Street	1940-1954	Single Dwelling
000-7165	House, 3142 18th Street, North	3142 North 18th Street	1950	Single Dwelling
000-7166	House, 3138 18th Street, North	3138 North 18th Street	1940-1954	Single Dwelling
000-7167	House, 3134 18th Street, North	3134 North 18th Street	1939	Single Dwelling
000-7168	House, 3130 18th Street, North	3130 North 18th Street	1936-1950	Single Dwelling
000-7169	House, 3126 18th Street, North	3126 North 18th Street	1936-1950	Single Dwelling
000-7170	House, 3122 18th Street, North	3122 North 18th Street	1936-1950	Single Dwelling
000-7171	House, 3116 18th Street, North	3116 North 18th Street	1936-1950	Single Dwelling
000-7172	House, 1718 Harvard Street, North	1718 North Harvard Street	1936-1950	Single Dwelling
000-7173	House, 1708 Harvard Street, North	1708 North Harvard Street	1935	Single Dwelling
000-7174	House, 1704 Harvard Street, North	1704 North Harvard Street	1930-1936	Single Dwelling
000-7175	House, 2101 17th Street, North	2101 North 17th Street	1930-1936	Single Dwelling
000-7176	House, 3105 17th Street, North	3105 North 17th Street	1930-1936	Single Dwelling
000-7177	House, 3111 17th Street, North	3111 North 17th Street	1925-1936	Single Dwelling
000-7178	House, 3115 17th Street, North	3115 North 17th Street	1930 ca	Single Dwelling
000-7179	House, 3119 17th Street, North	3119 North 17th Street	1930-1936	Single Dwelling
000-7180	House, 3123 17th Street, North	3123 North 17th Street	1938	Single Dwelling
000-7181	House, 3127 17th Street, North	3127 North 17th Street	1930-1936	Single Dwelling
000-7182	House, 3135 17th Street, North	3135 North 17th Street	1952	Single Dwelling
000-7183	House, 1711 Hartford Street, North	1711 North Hartford Street	1936-1950	Single Dwelling
000-7184	House, 3147 Key Boulevard	3147 Key Boulevard	1930-1940	Single Dwelling
000-7185	House, 3143 Key Boulevard	3143 Key Boulevard	1925-1935	Single Dwelling
000-7186	House, 3137 Key Boulevard	3137 Key Boulevard	1938 ca	Single Dwelling
000-7187	House, 3133 Key Boulevard	3133 Key Boulevard	1928	Single Dwelling
000-7188	House, 3129 Key Boulevard	3129 Key Boulevard	1925-1936	Single Dwelling
000-7189	House, 3123 Key Boulevard	3123 Key Boulevard	1928 ca	Single Dwelling
000-7190	House, 3119 Key Boulevard	3119 Key Boulevard	1928	Single Dwelling
000-7191	House, 3113 Key Boulevard	3113 Key Boulevard	1928 ca	Single Dwelling
000-7192	House, 3109 Key Boulevard	3109 Key Boulevard	1928	Single Dwelling
000-7193	House, 3103 Key Boulevard	3103 Key Boulevard	1925-1936	Single Dwelling
000-7194	House, 3100 17th Street, North	3100 North 17th Street	1930-1936	Single Dwelling
000-7195	House, 3102 17th Street, North	3102 North 17th Street	1925-1935	Single Dwelling
000-7196	House, 3106 17th Street, North	3106 North 17th Street	1925-1936	Single Dwelling
000-7197	House, 3187 Key Boulevard	3187 Key Boulevard	1940-1954	Single Dwelling
000-7198	House, 3183 Key Boulevard	3183 Key Boulevard	1925-1936	Single Dwelling
000-7199	House, 3179 Key Boulevard	3179 Key Boulevard	1935	Single Dwelling
000-7200	House, 3139 18th Street, North	3139 North 18th Street	1936-1945	Single Dwelling
000-7201	House, 3135 18th Street, North	3135 North 18th Street	1936-1945	Single Dwelling

ARLINGTON COUNTY SURVEY: ALL PROPERTIES BY VDHR ID NUMBER

VDHR ID #	PROPERTY NAME	ADDRESS	YEAR BUILT	RESOURCE TYPE
000-7202	House, 3131 18th Street, North	3131 North 18th Street	1940	Single Dwelling
000-7203	House, 3127 18th Street, North	3127 North 18th Street	1936-1945	Single Dwelling
000-7204	House, 1800 Hancock Street, North	1800 North Hancock Street	1940	Single Dwelling
000-7205	House, 1806 21st Street, North	1806 North 21st Street	1940-1950	Single Dwelling
000-7206	House, 1812 Harvard Street, North	1812 North Harvard Street	1940	Single Dwelling
000-7207	House, 1837 Hartford Street, North	1837 North Hartford Street	1939	Single Dwelling
000-7208	House, 1831 Hartford, North	1831 North Hartford Street	1939	Single Dwelling
000-7209	House, 1827 Hartford Street, North	1827 North Hartford Street	1936-1945	Single Dwelling
000-7210	House, 1823 Hartford Street, North	1823 North Hartford Street	1936-1945	Single Dwelling
000-7211	House, 1819 Hartford Street, North	1819 North Hartford Street	1936-1945	Single Dwelling
000-7212	House, 1815 Hartford Street, North	1815 North Hartford Street	1936-1945	Single Dwelling
000-7213	House, 1807 Hartford Street, North	1807 North Hartford Street	1939	Single Dwelling
000-7214	House, 1801 18th Street, North	1801 North 18th Street	1936-1945	Single Dwelling
000-7215	House, 3140 17th Street, North	3140 North 17th Street	1925-1935	Single Dwelling
000-7216	House, 3136 17th Street, North	3136 North 17th Street	1936-1945	Single Dwelling
000-7217	House, 3132 17th Street, North	3132 North 17th Street	1936-1945	Single Dwelling
000-7218	House, 3128 17th Street, North	3128 North 17th Street	1936-1945	Single Dwelling
000-7219	House, 3118 17th Street, North	3118 North 17th Street	1936-1945	Single Dwelling
000-7220	House, 3110 17th Street, North	3110 North 17th Street	1936-1945	Single Dwelling
000-7221	House, 3108 17th Street, North	3108 North 17th Street	1938	Single Dwelling
000-7222	House, 3145 17th Street, North	3145 North 17th Street	1936-1945	Single Dwelling
000-7223	House, 920 Pollard Street, North	920 North Pollard Street	1915-1930	Single Dwelling
000-7224	House, 3159 17th Street, North	3159 North 17th Street	1940-1954	Single Dwelling
000-7225	House, 3163 17th Street, North	3163 North 17th Street	1943	Single Dwelling
000-7226	House, 3167 17th Street, North	3167 North 17th Street	1936-1945	Single Dwelling
000-7227	House, 3171 17th Street, North	3171 North 17th Street	1936-1945	Single Dwelling
000-7228	House, 3175 17th Street, North	3175 North 17th Street	1940	Single Dwelling
000-7229	House, 3179 17th Street, North	3179 North 17th Street	1936-1945	Single Dwelling
000-7230	House, 3183 17th Street, North	3183 North 17th Street	1936-1945	Single Dwelling
000-7231	House, 3187 17th Street, North	3187 North 17th Street	1936-1954	Single Dwelling
000-7232	House, 3191 17th Street, North	3191 North 17th Street	1936-1945	Single Dwelling
000-7233	House, 3194 18th Street, North	3194 North 18th Street	1936-1945	Single Dwelling
000-7234	House, 3186 18th Street, North	3186 North 18th Street	1944	Single Dwelling
000-7235	House, 3180 18th Street, North	3180 North 18th Street	1936-1945	Single Dwelling
000-7236	House, 3176 18th Street, North	3176 North 18th Street	1936-1945	Single Dwelling
000-7237	House, 3170 18th Street, North	3170 North 18th Street	1939-1940	Single Dwelling
000-7238	House, 3166 18th Street, North	3166 North 18th Street	1936-1945	Single Dwelling
000-7239	House, 1718 Hartford Street, North	1718 North Hartford Street	1936-1945	Single Dwelling
000-7240	House, 1712 Hartford Street, North	1712 North Hartford Street	1938	Single Dwelling

ARLINGTON COUNTY SURVEY: ALL PROPERTIES BY VDHR ID NUMBER

VDHR ID #	PROPERTY NAME	ADDRESS	YEAR BUILT	RESOURCE TYPE
000-7241	House, 1708 Hartford Street, North	1708 North Hartford Street	1936-1945	Single Dwelling
000-7242	House, 1806 Hartford Street, North	1806 North Hartford Street	1936-1945	Single Dwelling
000-7243	House, 1812 Hartford Street, North	1812 North Hartford Street	1936-1950	Single Dwelling
000-7244	House, 1813 Herndon Street, North	1813 North Herndon Street	1936-1950	Single Dwelling
000-7245	House, 3175 Key Boulevard	3175 Key Boulevard	1936-1945	Single Dwelling
000-7246	House, 1510 Herndon Street, North	1510 North Herndon Street	1925-1936	Single Dwelling
000-7247	House, 1514 Herndon Street, North	1514 North Herndon Street	1930-1936	Single Dwelling
000-7248	House, 1511 Jackson Street, North	1511 North Jackson Street	1938	Single Dwelling
000-7249	House, 3191 18th Street, North	3191 North 18th Street	1940-1954	Single Dwelling
000-7250	House, 1800 Herndon Street, North	1800 North Herndon Street	1941	Single Dwelling
000-7251	House, 1806 Herndon Street, North	1806 North Herndon Street	1940-1954	Single Dwelling
000-7252	House, 1812 Herndon Street, North	1812 North Herndon Street	1940-1954	Single Dwelling
000-7253	House, 1830 Herndon Street, North	1830 North Herndon Street	1940-1950	Single Dwelling
000-7254	House, 1838 Herndon Street, North	1838 North Herndon Street	1940-1950	Single Dwelling
000-7255	House, 1846 Herndon Street, North	1846 North Herndon Street	1940-1950	Single Dwelling
000-7256	House, 1854 Herndon Street, North	1854 North Herndon Street	1940-1950	Single Dwelling
000-7257	House, 3181 21st Street, North	3181 North 21st Street	1940-1954	Single Dwelling
000-7258	House, 3175 21st Street, North	3175 North 21st Street	1938	Single Dwelling
000-7259	House, 3153 Key Boulevard	3153 Key Boulevard	1930-1936	Single Dwelling
000-7260	House, 3161 Key Boulevard	3161 Key Boulevard	1930-1936	Single Dwelling
000-7261	House, 3165 Key Boulevard	3165 Key Boulevard	1930-1936	Single Dwelling
000-7262	House, 1505 Herndon Street, North	1505 North Herndon Street	1936-1950	Single Dwelling
000-7263	House, 1509 Herndon Street, North	1509 North Herndon Street	1936-1950	Single Dwelling
000-7264	House, 1513 Herndon Street, North	1513 North Herndon Street	1936-1950	Single Dwelling
000-7265	House, 1601 Herndon Street, North	1601 North Herndon Street	1937 ca	Single Dwelling
000-7266	House, 1605 Jackson Street, North	1605 North Jackson Street	1939	Single Dwelling
000-7267	House, 1609 Jackson Street, North	1609 North Jackson Street	1938	Single Dwelling
000-7268	House, 1615 Jackson Street, North	1615 North Jackson Street	1936-1950	Single Dwelling
000-7269	House, 3170 17th Street, North	3170 North 17th Street	1936-1950	Single Dwelling
000-7270	House, 3164 17th Street, North	3164 North 17th Street	1937	Single Dwelling
000-7271	House, 3160 17th Street, North	3160 North 17th Street	1938	Single Dwelling
000-7272	House, 3154 17th Street, North	3154 North 17th Street	1936-1950	Single Dwelling
000-7273	House, 3150 17th Street, North	3150 North 17th Street	1936-1950	Single Dwelling
000-7274	House, 1612 17th Street, North	1612 North 17th Street	1936-1950	Single Dwelling
000-7275	House, 1831 18th Street, North	1831 North 18th Street	1936-1950	Single Dwelling
000-7276	House, 1820 Hartford Street, North	1820 North Hartford Street	1939	Single Dwelling
000-7277	House, 1826 Hartford Street, North	1826 North Hartford Street	1938	Single Dwelling
000-7278	House, 1834 Hartford Street, North	1834 North Hartford Street	1937	Single Dwelling
000-7279	Westenberger, Frederick E., House	1842 North Hartford Street	1938	Single Dwelling

ARLINGTON COUNTY SURVEY: ALL PROPERTIES BY VDHR ID NUMBER

VDHR ID #	PROPERTY NAME	ADDRESS	YEAR BUILT	RESOURCE TYPE
000-7280	House, 1839 Herndon Street, North	1839 North Herndon Street	1940	Single Dwelling
000-7281	House, 3169 21st Street, North	3169 North 21st Street	1940-1954	Single Dwelling
000-7282	House, 3165 21st Street, North	3165 North 21st Street	1940-1954	Single Dwelling
000-7283	House, 3161 21st Street, North	3161 North 21st Street	1940-1954	Single Dwelling
000-7284	House, 3157 21st Street, North	3157 North 21st Street	1940-1954	Single Dwelling
000-7285	House, 3153 21st Street, North	3153 North 21st Street	1936-1945	Single Dwelling
000-7286	House, 3147 21st Street, North	3147 North 21st Street	1940-1950	Single Dwelling
000-7287	Lyon Village Apartments, Building C	3111 North 20th Street	1940-1954	Multiple dwelling
000-7288	Lyon Village Apartments, Building A	3004 Lee Highway	1940-1954	Multiple dwelling
000-7289	Lyon Village Apartments, Building B	3000 Lee Highway	1940-1954	Single Dwelling
000-7290	House, 3203 19th Road, North	3203 North 19th Road	1936-1950	Single Dwelling
000-7291	House, 1526 Johnson Street, North	1526 North Johnson Street	1936-1945	Single Dwelling
000-7292	House, 3215 19th Road, North	3215 North 19th Road	1938	Single Dwelling
000-7293	House, 3214 19th Road, North	3214 North 19th Road	1936-1950	Single Dwelling
000-7294	House, 3208 19th Road, North	3208 North 19th Road	1936-1945	Single Dwelling
000-7295	House, 5202 19th Road, North	5202 North 19th Road	1936-1945	Single Dwelling
000-7296	House, 3203 19th Street, North	3203 North 19th Street	1938-1940	Single Dwelling
000-7297	House, 3207 19th Road, North	3207 North 19th Street	1936-1945	Single Dwelling
000-7298	House, 3211 19th Street, North	3211 North 19th Street	1936-1945	Single Dwelling
000-7299	House, 3215 19th Street, North	3215 North 19th Street	1936-1945	Single Dwelling
000-7300	House, 3214 19th Street, North	3214 North 19th Street	1936-1945	Single Dwelling
000-7301	House, 3210 19th Street, North	3210 North 19th Street	1936-1945	Single Dwelling
000-7302	House, 3206 19th Street, North	3206 North 19th Street	1936-1945	Single Dwelling
000-7303	House, 1520 Johnson Street, North	1520 North Johnson Street	1936-1945	Single Dwelling
000-7304	House, 1504 Johnson Street, North	1504 North Johnson Street	1939	Single Dwelling
000-7305	House, 1414 Jackson Street, North	1414 North Jackson Street	1905-1920	Single Dwelling
000-7306	House, 1400 Jackson Street, North	1400 North Jackson Street	1885-1900	Single Dwelling
000-7307	House, 1318 Jackson Street, North	1318 North Jackson Street	1916 ca	Single Dwelling
000-7308	House, 1314 Jackson Street, North	1314 North Jackson Street	1906	Single Dwelling
000-7309	House, 1302 Jackson Street, North	1302 North Jackson Street	1920-1935	Single Dwelling
000-7310	House, 1909 Lee Highway	1909 Lee Highway	1936-1945	Single Dwelling
000-7311	House, 1915 Lee Highway	1915 Lee Highway	1936-1950	Single Dwelling
000-7312	House, 1819 Herndon Street, North	1819 North Herndon Street	1950	Single Dwelling
000-7313	House, 1801 Herndon Street, North	1801 North Herndon Street	1936-1945	Single Dwelling
000-7314	House, 1800 Hartford Street, North	1800 North Hartford Street	1943	Single Dwelling
000-7315	House, 3197 18th Street, North	3197 North 18th Street	1950-1960	Single Dwelling
000-7316	House, 1807 Jackson Street, North	1807 North Jackson Street	1950-1960	Single Dwelling
000-7317	House, 1813 Jackson Street, North	1813 North Jackson Street	1950-1960	Single Dwelling
000-7318	House, 1817 Jackson Street, North	1817 North Jackson Street	1958	Single Dwelling

ARLINGTON COUNTY SURVEY: ALL PROPERTIES BY VDHR ID NUMBER

VDHR ID #	PROPERTY NAME	ADDRESS	YEAR BUILT	RESOURCE TYPE
000-7319	House, 1821 Jackson Street, North	1821 North Jackson Street	1954-1960	Single Dwelling
000-7320	House, 1825 Jackson Street, North	1825 North Jackson Street	1950-1960	Single Dwelling
000-7321	House, 1829 Jackson Street, North	1829 North Jackson Street	1950-1960	Single Dwelling
000-7322	House, 1820 Jackson Street, North	1820 North Jackson Street	1954-1960	Single Dwelling
000-7323	House, 1816 Jackson Street, North	1816 North Jackson Street	1958 ca	Single Dwelling
000-7324	House, 1812 Jackson Street, North	1812 North Jackson Street	1954-1960	Single Dwelling
000-7325	House, 1808 Jackson Street, North	1808 North Jackson Street	1954-1960	Single Dwelling
000-7326	House, 1804 Jackson Street, North	1804 North Jackson Street	1954-1960	Single Dwelling
000-7327	House, 1800 Jackson Street, North	1800 North Jackson Street	1954-1960	Single Dwelling
000-7328	House, 1706 Jackson Street, North	1706 North Jackson Street	1950-1960	Single Dwelling
000-7329	House, 3301 Jackson Street, North	3301 North Jackson Street	1954-1960	Single Dwelling
000-7330	House, 3303 17th Street, North	3303 North 17th Street	1950-1960	Single Dwelling
000-7331	House, 1600 Johnson Court, North	1600 North Johnson Court	1950-1960	Single Dwelling
000-7332	House, 1601 Johnson Court, North	1607 North Johnson Court	1950-1960	Single Dwelling
000-7333	House, 1605 Johnson Court, North	1605 North Johnson Court	1950	Single Dwelling
000-7334	House, 1609 Johnson Court, North	1609 North Johnson Court	1945-1954	Single Dwelling
000-7335	House, 1615 Johnson Court, North	1615 North Johnson Court	1950-1960	Single Dwelling
000-7336	House, 3300 17th Street, North	3300 North 17th Street	1950-1954	Single Dwelling
000-7337	House, 1622 Jackson Street, North	1622 North Jackson Street	1945-1954	Single Dwelling
000-7338	House, 1618 Jackson Street, North	1618 North Jackson Street	1950-1954	Single Dwelling
000-7339	House, 1600 Jackson Street, North	1600 North Jackson Street	1945-1954	Single Dwelling
000-7340	House, 1614 Jackson Street, North	1614 North Jackson Street	1952	Single Dwelling
000-7341	House, 608 Vermont Street, North	608 North Vermont Street	1925-1935	Single Dwelling
000-7342	House, 1610 Jackson Street, North	1610 North Jackson Street	1950-1954	Single Dwelling
000-7343	House, 4218 Carlin Springs Road, North	4218 North Carlin Springs Road	1915-1930	Single Dwelling
000-7344	House, 1506 Jackson Street, North	1506 North Jackson Street	1950-1954	Single Dwelling
000-7345	Commercial Building, 925-933 Glebe Road, North Elite Motors Hurley's Auto Radio	925 North Glebe Road	1950-1954	Commercial Building
000-7346	House, 1500 Jackson Street, North	1500 North Jackson Street	1950-1960	Single Dwelling
000-7347	House, 1519 Kirkwood Road, North	1519 North Kirkwood Street	1954 ca	Single Dwelling
000-7348	House, 1515 Kirkwood Road, North	1515 North Kirkwood Road	1954 ca	Single Dwelling
000-7349	House, 1511 Kirkwood Road, North	1511 North Kirkwood Road	1950-1954	Single Dwelling
000-7350	House, 1507 Kirkwood Road, North	1507 North Kirkwood Road	1954-1960	Single Dwelling
000-7351	House, 1401 Kirkwood Road, North	1401 North Kirkwood Road	1957	Single Dwelling
000-7352	House, 1319 Kirkwood Road, North	1319 North Kirkwood Road	1950-1954	Single Dwelling
000-7353	House, 1315 Kirkwood Road, North	1315 North Kirkwood Road	1940-1954	Single Dwelling
000-7354	House, 1309 Kirkwood Road, North	1309 North Kirkwood Road	1930-1936	Single Dwelling

01/13/2001

ARLINGTON COUNTY SURVEY: ALL PROPERTIES BY VDHR ID NUMBER

VDHR ID #	PROPERTY NAME	ADDRESS	YEAR BUILT	RESOURCE TYPE
000-7355	House, 1307 Johnson Place	1307 Johnson Place	1925-1935	Single Dwelling
000-7356	House, 1305 Johnson Place	1305 Johnson Place	1925-1935	Single Dwelling
000-7357	House, 1301 Kirkwood Road, North	1301 North Kirkwood Road	1936-1950	Single Dwelling
000-7358	House, 3301 13th Street, North	3301 North 13th Street	1925-1935	Single Dwelling
000-7359	House, 1420 Johnson Street, North	1420 North Johnson Street	1936-1950	Single Dwelling
000-7360	House, 1500 Johnson Street, North	1500 North Johnson Street	1920-1935	Single Dwelling
000-7361	Wilson Boulevard Christian Church	3850 Wilson Boulevard	1936-1945	Church
000-7362	Multiple Dwelling, 3829 6th Street, North	3829 North 6th Street	1936-1950	Multiple dwelling
000-7363	Multiple Dwelling, 3822 7th Street, North	3822 North 7th Street	1936-1950	Multiple dwelling
000-7364	Multiple Dwelling, 3814 7th Street, North	3814 North 7th Street	1936-1950	Multiple dwelling
000-7365	Bob Peck Chevrolet	800 North Glebe Road	1964 ca	Car Showroom
000-7366	Commercial Building, 601 Randolph Street, North Enterprise Car Rental	601 North Randolph Street	1945-1954	Commercial Building
000-7367	Auto Showroom, 501 Randolph Street, North Tutto Bene	501 North Randolph Road	1945-1954	Car Showroom
000-7368	Washington Metropolitan Area Transit Authority (WMATA)	North Randolph Street	1945-1954	Office/Office Bldg.
000-7369	Hecht's Department Store	Wilson Boulevard	1950-1954	Department Store
000-7370	House, 3202 19th Street, North	3202 North 19th Street	1936-1945	Single Dwelling
000-7371	House, 1838 Jackson Street, North	1838 North Jackson Street	1950-1960	Single Dwelling
000-7372	House, 1834 Jackson Street, North	1834 North Jackson Street	1950-1960	Single Dwelling
000-7373	House, 1830 Jackson Street, North	1830 North Jackson Street	1950-1960	Single Dwelling
000-7374	House, 701 Vermont Street, North	701 North Vermont Street	1950-1954	Single Dwelling
000-7375	Duplex, 720 Vermont Street, North	720 North Vermont Street	1950-1954	Multiple dwelling
000-7376	Duplex, 716-718 Vermont Street, North	716 North Vermont Street	1936-1950	Multiple dwelling
000-7377	Duplex, 710-1 and 710-2 Vermont Street, North	710-1 North Vermont Street	1945-1954	Multiple dwelling
000-7378	House, 708 Vermont Street, North	708 North Vermont Street	1910-1925	Single Dwelling
000-7379	House, 620 Vermont Street, North	620 North Vermont Street	1920-1930	Single Dwelling
000-7380	House, 616 Vermont Street, North	616 North Vermont Street	1920-1935	Single Dwelling
000-7381	Al's Motors	3924 Wilson Boulevard	1950 ca	Car Showroom
000-7382	Multiple Dwelling, 4020-4022 9th Street, North	4020 North 9th Street	1950-1954	Multiple dwelling
000-7383	House, 933 Quincy Street, North Something Unique	933 North Quincy Street	1920-1935	Single Dwelling
000-7384	House, 915 Quincy Street, North	915 North Quincy Street	1925 ca	Single Dwelling
000-7385	House, 907 Quincy Street, North	907 North Quincy Street	1925 ca	Single Dwelling
000-7386	House, 901 Quincy Street, North Sichuan Wok Restaurant	901 North Quincy Street	1925 ca	Single Dwelling
000-7387	House, 820 Polland Street, North Millenium Motors	820 North Polland Street	1925-1935	Single Dwelling

ARLINGTON COUNTY SURVEY: ALL PROPERTIES BY VDHR ID NUMBER

VDHR ID #	PROPERTY NAME	ADDRESS	YEAR BUILT	RESOURCE TYPE
000-7388	House, 936 Kenmore Street, North Commercial Building, 3400 Fairfax Drive, North C & G Imports, Inc.	936 North Kenmore Street 3400 North Fairfax Drive	1936-1950	Single Dwelling
000-7389	Warehouse, 932 Kenmore Street, North	932 North Kenmore Street	1950-1954	Warehouse
000-7390	Commercial Building, 3409 Wilson Boulevard Arlington Cleaners	3409 Wilson Boulevard	1950-1954	Commercial Building
000-7391	Service Station, 3413 Wilson Boulevard Japanese Auto Service	3143 Wilson Boulevard	1950-1954	Service Station
000-7392	House, 909 Kansas Street, North	909 North Kansas Street	1930-1945	Single Dwelling
000-7393	House, 911 Kansas Street, North	911 North Kansas Street	1920-1935	Single Dwelling
000-7394	House, 919 Kansas Street, North The American Legion, General Billy Mitchell Post 85	919 North Kansas Street	1925-1935	Single Dwelling
000-7395	First Presbyterian Church	Carlin Springs Road	1949	Church
000-7396	Commercial Building, 3865 Wilson Boulevard Mace	3865 Wilson Boulevard	1945-1954	Commercial Building
000-7397	Johnston Building Indian Spices, Gifts, and Appliances Auto Maxx Bombay Jewlers	3901 Wilson Boulevard	1944	Commercial Building
000-7398	Bank, 4005 Wilson Boulevard United Bank	4005 Wilson Boulevard	1960 ca	Bank
000-7399	House, 911 Oakland Street, North	911 North Oakland Street	1936-1950	Single Dwelling
000-7518	House, 1818 Randolph Street	1818 Randolph Street	1947	Single Dwelling
000-7683	House, 1903 Randolph Street	1903 Randolph Street	1921	Single Dwelling
000-7800	House, 901 Oakland Street, North	901 North Oakland Street	1895-1910	Single Dwelling
000-7801	House, 901 Lincoln Street, North	901 North Lincoln Street	1915-1930	Single Dwelling
000-7802	Garage, 849 Lincoln Street, North	849 North Lincoln Street	1915-1930	Garage
000-7803	Garage, 904 Kansas Street, North	904 North Kansas Street	1915-1930	Garage
000-7804	Commercial Building, 3425-3427 Wilson Boulevard US 21 Computers Arlington Grocery and Halal Meat Center	3425 Wilson Boulevard	1936-1950	Commercial Building
000-7805	House, 900 Kansas Street, North	900 North Kansas Street	1915-1930	Single Dwelling

809 RECORDS IN THIS REPORT

**ARLINGTON COUNTY SURVEY:
INVENTORY OF ALL PROPERTIES BY NAME**

ARLINGTON COUNTY SURVEY: ALL PROPERTIES BY NAME

VDHR ID #	PROPERTY NAME	ADDRESS	YEAR BUILT	RESOURCE TYPE
000-7381	Al's Motors	3924 Wilson Boulevard	1950 ca	Car Showroom
000-7367	Auto Showroom, 501 Randolph Street, North Tutto Bene	501 North Randolph Road	1945-1954	Car Showroom
000-7398	Bank, 4005 Wilson Boulevard United Bank	4005 Wilson Boulevard	1960 ca	Bank
000-7365	Bob Peck Chevrolet	800 North Glebe Road	1964 ca	Car Showroom
000-7149	Cedar Lane	1912 North Harvard Street	1936	Single Dwelling
000-7390	Commercial Building, 3409 Wilson Boulevard Arlington Cleaners	3409 Wilson Boulevard	1950-1954	Commercial Building
000-7804	Commercial Building, 3425-3427 Wilson Boulevard US 21 Computers Arlington Grocery and Halal Meat Center	3425 Wilson Boulevard	1936-1950	Commercial Building
000-6841	Commercial Building, 3530-3528 Wilson Boulevard Allnet Computers	3530 Wilson Boulevard	1940-1954	Commercial Building
000-6786	Commercial Building, 3804-3808 Wilson Boulevard Health Food Hair Station of Virginia Square Arlington Center for Dance	3804 Wilson Boulevard	1950-1954	Commercial Building
000-7396	Commercial Building, 3865 Wilson Boulevard Mace	3865 Wilson Boulevard	1945-1954	Commercial Building
000-6941	Commercial Building, 3902-3904 Wilson Boulevard Las Tunas Restaurant Trong Imports, Inc.	3902 Wilson Boulevard	1940-1954	Commercial Building
000-7366	Commercial Building, 601 Randolph Street, North Enterprise Car Rental	601 North Randolph Street	1945-1954	Commercial Building
000-7345	Commercial Building, 925-933 Glebe Road, North Elite Motors Hurley's Auto Radio	925 North Glebe Road	1950-1954	Commercial Building
000-6840	Commercial Building/Dwelling, 3540 Wilson Boulevard Arlington Coin Center	3540 Wilson Boulevard	1920-1935	Mixed:Commerc/Domest
000-6986	Community United Methodist Church	North Bryan Street	1924-1937	Church
000-5802	Cruit, Robert, Farmhouse	1614 North Highland Street	1825 ca	Single Dwelling
000-7377	Duplex, 710-1 and 710-2 Vermont Street, North	710-1 North Vermont Street	1945-1954	Multiple dwelling
000-7376	Duplex, 716-718 Vermont Street, North	716 North Vermont Street	1936-1950	Multiple dwelling
000-7375	Duplex, 720 Vermont Street, North	720 North Vermont Street	1950-1954	Multiple dwelling
000-6829	Erdo Community, 737 Nelson Street, North Erdo Community, 3610 Wilson Boulevard	737 North Nelson Street 3610 Wilson Boulevard	1945-1954	Multiple dwelling
000-6828	Erdo Community, 740 Monroe Street, North	740 North Monroe Street	1945-1954	Multiple dwelling

ARLINGTON COUNTY SURVEY: ALL PROPERTIES BY NAME

VDHR ID #	PROPERTY NAME	ADDRESS	YEAR BUILT	RESOURCE TYPE
000-7395	First Presbyterian Church	Carlin Springs Road	1949	Church
000-7802	Garage, 849 Lincoln Street, North	849 North Lincoln Street	1915-1930	Garage
000-7803	Garage, 904 Kansas Street, North	904 North Kansas Street	1915-1930	Garage
000-7369	Hecht's Department Store	Wilson Boulevard	1950-1954	Department Store
000-7357	House, 1301 Kirkwood Road, North	1301 North Kirkwood Road	1936-1950	Single Dwelling
000-7309	House, 1302 Jackson Street, North	1302 North Jackson Street	1920-1935	Single Dwelling
000-7356	House, 1305 Johnson Place	Johnson Place	1925-1935	Single Dwelling
000-7355	House, 1307 Johnson Place	Johnson Place	1925-1935	Single Dwelling
000-7354	House, 1309 Kirkwood Road, North	1309 North Kirkwood Road	1930-1936	Single Dwelling
000-7308	House, 1314 Jackson Street, North	1314 North Jackson Street	1906	Single Dwelling
000-7353	House, 1315 Kirkwood Road, North	1315 North Kirkwood Road	1940-1954	Single Dwelling
000-7307	House, 1318 Jackson Street, North	1318 North Jackson Street	1916 ca	Single Dwelling
000-7352	House, 1319 Kirkwood Road, North	1319 North Kirkwood Road	1950-1954	Single Dwelling
000-7306	House, 1400 Jackson Street, North	1400 North Jackson Street	1885-1900	Single Dwelling
000-7351	House, 1401 Kirkwood Road, North	1401 North Kirkwood Road	1957	Single Dwelling
000-7305	House, 1414 Jackson Street, North	1414 North Jackson Street	1905-1920	Single Dwelling
000-7359	House, 1420 Johnson Street, North	1420 North Johnson Street	1936-1950	Single Dwelling
000-7346	House, 1500 Jackson Street, North	1500 North Jackson Street	1950-1960	Single Dwelling
000-7360	House, 1500 Johnson Street, North	1500 North Johnson Street	1920-1935	Single Dwelling
000-7304	House, 1504 Johnson Street, North	1504 North Johnson Street	1939	Single Dwelling
000-7262	House, 1505 Herndon Street, North	1505 North Herndon Street	1936-1950	Single Dwelling
000-7344	House, 1506 Jackson Street, North	1506 North Jackson Street	1950-1954	Single Dwelling
000-7350	House, 1507 Kirkwood Road, North	1507 North Kirkwood Road	1954-1960	Single Dwelling
000-7263	House, 1509 Herndon Street, North	1509 North Herndon Street	1936-1950	Single Dwelling
000-7246	House, 1510 Herndon Street, North	1510 North Herndon Street	1925-1936	Single Dwelling
000-7248	House, 1511 Jackson Street, North	1511 North Jackson Street	1938	Single Dwelling
000-7349	House, 1511 Kirkwood Road, North	1511 North Kirkwood Road	1950-1954	Single Dwelling
000-7264	House, 1513 Herndon Street, North	1513 North Herndon Street	1936-1950	Single Dwelling
000-7247	House, 1514 Herndon Street, North	1514 North Herndon Street	1930-1936	Single Dwelling
000-7348	House, 1515 Kirkwood Road, North	1515 North Kirkwood Road	1954 ca	Single Dwelling
000-7347	House, 1519 Kirkwood Road, North	1519 North Kirkwood Street	1954 ca	Single Dwelling
000-7303	House, 1520 Johnson Street, North	1520 North Johnson Street	1936-1945	Single Dwelling
000-7291	House, 1526 Johnson Street, North	1526 North Johnson Street	1936-1945	Single Dwelling
000-7096	House, 1600 17th Street, North	1600 North 17th Street	1925-1935	Single Dwelling
000-7339	House, 1600 Jackson Street, North	1600 North Jackson Street	1945-1954	Single Dwelling
000-7331	House, 1600 Johnson Court, North	1600 North Johnson Court	1950-1960	Single Dwelling
000-7265	House, 1601 Herndon Street, North	1601 North Herndon Street	1937 ca	Single Dwelling
000-7332	House, 1601 Johnson Court, North	1607 North Johnson Court	1950-1960	Single Dwelling

Erdo Community, 3606 Wilson Boulevard

3606 Wilson Boulevard

01/13/2001

ARLINGTON COUNTY SURVEY: ALL PROPERTIES BY NAME

VDHR ID #	PROPERTY NAME	ADDRESS	YEAR BUILT	RESOURCE TYPE
000-7266	House, 1605 Jackson Street, North	1605 North Jackson Street	1939	Single Dwelling
000-7333	House, 1605 Johnson Court, North	1605 North Johnson Court	1950	Single Dwelling
000-7267	House, 1609 Jackson Street, North	1609 North Jackson Street	1938	Single Dwelling
000-7334	House, 1609 Johnson Court, North	1609 North Johnson Court	1945-1954	Single Dwelling
000-7342	House, 1610 Jackson Street, North	1610 North Jackson Street	1950-1954	Single Dwelling
000-7095	House, 1611 Highland Street, North	1611 North Highland Street	1920-1935	Single Dwelling
000-7274	House, 1612 17th Street, North	1612 North 17th Street	1936-1950	Single Dwelling
000-7340	House, 1614 Jackson Street, North	1614 North Jackson Street	1952	Single Dwelling
000-7268	House, 1615 Jackson Street, North	1615 North Jackson Street	1936-1950	Single Dwelling
000-7335	House, 1615 Johnson Court, North	1615 North Johnson Court	1950-1960	Single Dwelling
000-7338	House, 1618 Jackson Street, North	1618 North Jackson Street	1950-1954	Single Dwelling
000-7110	House, 1619 Highland Street, North	1619 North Highland Street	1925-1935	Single Dwelling
000-7099	House, 1622 Highland Street, North	1622 North Highland Street	1929	Single Dwelling
000-7337	House, 1622 Jackson Street, North	1622 North Jackson Street	1945-1954	Single Dwelling
000-6999	House, 1628 Cleveland Street, North	1628 North Cleveland Street	1937 ca	Single Dwelling
000-7041	House, 1630 Barton Street, North	1630 North Barton Street	1920-1935	Single Dwelling
000-6935	House, 1700 Adams Street, North	1700 North Adams Street	1915-1930	Single Dwelling
000-7034	House, 1700 Calvert Street, North	1700 North Calvert Street	1923	Single Dwelling
000-7112	House, 1700 Highland Street, North	1700 North Highland Street	1945-1954	Single Dwelling
000-7007	House, 1701 Calvert Street, North	1701 North Calvert Street	1930-1936	Single Dwelling
000-7097	House, 1703 Harvard Street, North	1703 North Harvard Street	1930 ca	Single Dwelling
000-7088	House, 1703 Highland Street, North	1703 North Highland Street	1927	Single Dwelling
000-7035	House, 1704 Calvert Street, North	1704 North Calvert Street	1925-1935	Single Dwelling
000-7174	House, 1704 Harvard Street, North	1704 North Harvard Street	1930-1936	Single Dwelling
000-7006	House, 1705 Calvert Street, North	1705 North Calvert Street	1930-1936	Single Dwelling
000-6934	House, 1706 Adams Street, North	1706 North Adams Street	1915-1930	Single Dwelling
000-6994	House, 1706 Bryan Street, North	1706 North Bryan Street	1920 ca	Single Dwelling
000-7111	House, 1706 Highland Street, North	1706 North Highland Street	1940-1954	Single Dwelling
000-7328	House, 1706 Jackson Street, North	1706 North Jackson Street	1950-1960	Single Dwelling
000-6989	House, 1708 Barton Street, North	1708 North Barton Street	1922	Single Dwelling
000-7241	House, 1708 Hartford Street, North	1708 North Hartford Street	1936-1945	Single Dwelling
000-7173	House, 1708 Harvard Street, North	1708 North Harvard Street	1935	Single Dwelling
000-7005	House, 1709 Calvert Street, North	1709 North Calvert Street	1930-1936	Single Dwelling
000-7098	House, 1709 Harvard Street, North	1709 North Harvard Street	1925-1928	Single Dwelling
000-6938	House, 1711 Barton Street, North	1711 North Barton Street	1920-1930	Single Dwelling
000-7004	House, 1711 Calvert Street, North	1711 North Calvert Street	1930-1936	Single Dwelling
000-7043	House, 1711 Edgewood Street, North	1711 North Edgewood Street	1926	Single Dwelling
000-7087	House, 1711 Fillmore Street, North	1711 North Fillmore Street	1925-1935	Single Dwelling
000-7183	House, 1711 Hartford Street, North	1711 North Hartford Street	1936-1950	Single Dwelling

01/13/2001

ARLINGTON COUNTY SURVEY: ALL PROPERTIES BY NAME

VDHR ID #	PROPERTY NAME	ADDRESS	YEAR BUILT	RESOURCE TYPE
000-7089	House, 1711 Highland Street, North	1711 North Highland Street	1937	Single Dwelling
000-7048	House, 1712 Danville Street, North	1712 North Danville Street	1933	Single Dwelling
000-7240	House, 1712 Hartford Street, North	1712 North Hartford Street	1938	Single Dwelling
000-7104	House, 1712 Highland Street, North	1712 North Highland Street	1936-1945	Single Dwelling
000-6985	House, 1713 Bryan Street, North	1713 North Bryan Street	1920-1930	Single Dwelling
000-6933	House, 1714 Adams Street, North	1714 North Adams Street	1915-1920	Single Dwelling
000-6995	House, 1714 Bryan Street, North	1714 North Bryan Street	1920 ca	Single Dwelling
000-7036	House, 1714 Calvert Street, North	1704 North Calvert Street	1925	Single Dwelling
000-7082	House, 1714 Edgewood Street, North	1714 North Edgewood Street	1925 ca	Single Dwelling
000-7003	House, 1715 Calvert Street, North	1715 North Calvert Street	1929	Single Dwelling
000-7050	House, 1716 Danville, North	1716 North Danville Street	1925	Single Dwelling
000-6939	House, 1717 Barton Street, North	1717 North Barton Street	1920-1935	Single Dwelling
000-6951	House, 1718 Adams Street, North	1718 North Adams Street	1926-1936	Single Dwelling
000-6990	House, 1718 Barton Street, North	1718 North Barton Street	1936-1945	Single Dwelling
000-7239	House, 1718 Hartford Street, North	1718 North Hartford Street	1936-1945	Single Dwelling
000-7172	House, 1718 Harvard Street, North	1718 North Harvard Street	1936-1950	Single Dwelling
000-7103	House, 1718 Highland Street, North	1718 North Highland Street	1937	Single Dwelling
000-6984	House, 1719 Bryan Street, North	1719 North Bryan Street	1920-1930	Single Dwelling
000-7090	House, 1719 Highland Street, North	1719 North Highland Street	1920-1935	Single Dwelling
000-7092	House, 1720 Edgewood Street, North	1720 North Edgewood Street	1925-1935	Single Dwelling
000-6950	House, 1722 Adams Street, North	1722 North Adams Street	1926-1936	Single Dwelling
000-7049	House, 1722 Danville Street, North	1722 North Danville Street	1925	Single Dwelling
000-6946	House, 1723 Barton Street, North	1723 North Barton Street	1936	Single Dwelling
000-6983	House, 1723 Bryan Street, North	1723 North Bryan Street	1920-1935	Single Dwelling
000-6991	House, 1724 Barton Street, North	1724 North Barton Street	1920-1930	Single Dwelling
000-7105	House, 1724 Danville Street, North	1724 North Danville Street	1935	Single Dwelling
000-6982	House, 1728 Barton Street, North	1728 North Barton Street	1915-1930	Single Dwelling
000-6949	House, 1730 Adams Street, North	1730 North Adams Street	1920-1935	Single Dwelling
000-7106	House, 1730 Danville Street, North	1730 North Danville Street	1920-1935	Single Dwelling
000-7039	House, 1733 Danville, North	1733 North Danville Street	1920-1930	Single Dwelling
000-6969	House, 1800 Adams Street, North	1800 North Adams Street	1925-1936	Single Dwelling
000-7091	House, 1800 Edgewood Street, North	1800 North Edgewood Street	1925-1935	Single Dwelling
000-7204	House, 1800 Hancock Street, North	1800 North Hancock Street	1940	Single Dwelling
000-7314	House, 1800 Hartford Street, North	1800 North Hartford Street	1943	Single Dwelling
000-7159	House, 1800 Harvard Street, North	1800 North Harvard Street	1930 ca	Single Dwelling
000-7250	House, 1800 Herndon Street, North	1800 North Herndon Street	1941	Single Dwelling
000-7327	House, 1800 Jackson Street, North	1800 North Jackson Street	1954-1960	Single Dwelling
000-6952	House, 1800 Veitch Street, North	1800 North Veitch Street	1945-1954	Single Dwelling
000-6967	House, 1800 Wayne Street, North	1800 North Wayne Street	1924	Single Dwelling

ARLINGTON COUNTY SURVEY: ALL PROPERTIES BY NAME

VDHR ID #	PROPERTY NAME	ADDRESS	YEAR BUILT	RESOURCE TYPE
000-7214	House, 1801 18th Street, North	1801 North 18th Street	1936-1945	Single Dwelling
000-6981	House, 1801 Bryan Street, North	1801 North Bryan Street	1920-1935	Single Dwelling
000-7051	House, 1801 Calvert Street, North	1801 North Calvert Street	1925-1935	Single Dwelling
000-7059	House, 1801 Danville Street, North	1801 North Danville Street	1925-1935	Single Dwelling
000-7158	House, 1801 Hancock Street, North	1801 North Hancock Street	1945-1954	Single Dwelling
000-7114	House, 1801 Harvard Street, North	1801 North Harvard Street	1939	Single Dwelling
000-7313	House, 1801 Herndon Street, North	1801 North Herndon Street	1936-1945	Single Dwelling
000-7067	House, 1802 Danville Street, North	1802 North Danville Street	1925	Single Dwelling
000-7071	House, 1803 Edgewood Street, North	1803 North Edgewood Street	1920-1935	Single Dwelling
000-7073	House, 1803 Highland Street, North	1803 North Highland Street	1936-1950	Single Dwelling
000-6970	House, 1804 Adams Street, North	1804 North Adams Street	1925-1936	Single Dwelling
000-7027	House, 1804 Cleveland Street, North	1804 North Cleveland Street	1925-1935	Single Dwelling
000-7160	House, 1804 Harvard Street, North	1804 North Harvard Street	1936-1945	Single Dwelling
000-7326	House, 1804 Jackson Street, North	1804 North Jackson Street	1954-1960	Single Dwelling
000-7052	House, 1805 Calvert Street, North	1805 North Calvert Street	1920-1930	Single Dwelling
000-7115	House, 1805 Harvard Street, North	1805 North Harvard Street	1937	Single Dwelling
000-7205	House, 1806 21st Street, North	1806 North 21st Street	1940-1950	Single Dwelling
000-7057	House, 1806 Calvert Street, North	1806 North Calvert Street	1926	Single Dwelling
000-7026	House, 1806 Cleveland Street, North	1806 North Cleveland Street	1920-1935	Single Dwelling
000-7066	House, 1806 Danville Street, North	1806 North Danville Street	1930	Single Dwelling
000-7242	House, 1806 Hartford Street, North	1806 North Hartford Street	1936-1945	Single Dwelling
000-7161	House, 1806 Harvard Street, North	1806 North Harvard Street	1937	Single Dwelling
000-7251	House, 1806 Herndon Street, North	1806 North Herndon Street	1940-1954	Single Dwelling
000-6966	House, 1806 Wayne Street, North	1806 North Wayne Street	1925-1935	Single Dwelling
000-6977	House, 1807 Barton Street, North	1807 North Barton Street	1936-1950	Single Dwelling
000-7014	House, 1807 Bryan Street, North	1807 North Bryan Street	1923	Single Dwelling
000-7060	House, 1807 Danville Street, North	1807 North Danville Street	1930-1935	Single Dwelling
000-7213	House, 1807 Hartford Street, North	1807 North Hartford Street	1939	Single Dwelling
000-7074	House, 1807 Highland Street, North	1807 North Highland Street	1920-1930	Single Dwelling
000-7316	House, 1807 Jackson Street, North	1807 North Jackson Street	1950-1960	Single Dwelling
000-6954	House, 1807 Wayne Street, North	1807 North Wayne Street	1925	Single Dwelling
000-6971	House, 1808 Adams Street, North	1808 North Adams Street	1926	Single Dwelling
000-6980	House, 1808 Barton, North	1808 North Barton Street	1915-1930	Single Dwelling
000-7325	House, 1808 Jackson Street, North	1808 North Jackson Street	1954-1960	Single Dwelling
000-6955	House, 1809 Wayne Street, North	1809 North Wayne Street	1920-1935	Single Dwelling
000-7018	House, 1810 Bryan Street, North	1810 North Bryan Street	1936-1950	Single Dwelling
000-7025	House, 1810 Cleveland Street, North	1810 North Cleveland Street	1925-1935	Single Dwelling
000-7065	House, 1810 Danville Street, North	1810 North Danville Street	1925-1935	Single Dwelling
000-6965	House, 1810 Wayne Street, North	1810 North Wayne Street	1925-1935	Single Dwelling

ARLINGTON COUNTY SURVEY: ALL PROPERTIES BY NAME

VDHR ID #	PROPERTY NAME	ADDRESS	YEAR BUILT	RESOURCE TYPE
000-6976	House, 1811 Barton Street, North	1811 North Barton Street	1936-1950	Single Dwelling
000-7053	House, 1811 Calvert Street, North	1811 North Calvert Street	1920-1935	Single Dwelling
000-7072	House, 1811 Edgewood Street, North	1811 North Edgewood Street	1936-1950	Single Dwelling
000-7163	House, 1811 Hancock Street, North	1811 North Hancock Street	1936-1945	Single Dwelling
000-7075	House, 1811 Highland Street, North	1811 North Highland Street	1925-1935	Single Dwelling
000-6979	House, 1812 Barton Street, North	1812 North Barton Street	1950 ca	Single Dwelling
000-7056	House, 1812 Calvert Street, North	1812 North Calvert Street	1920-1935	Single Dwelling
000-7243	House, 1812 Hartford Street, North	1812 North Hartford Street	1936-1950	Single Dwelling
000-7206	House, 1812 Harvard Street, North	1812 North Harvard Street	1940	Single Dwelling
000-7252	House, 1812 Herndon Street, North	1812 North Herndon Street	1940-1954	Single Dwelling
000-7324	House, 1812 Jackson Street, North	1812 North Jackson Street	1954-1960	Single Dwelling
000-7054	House, 1813 Calvert Street, North	1813 North Calvert Street	1920-1935	Single Dwelling
000-7244	House, 1813 Herndon Street, North	1813 North Herndon Street	1936-1950	Single Dwelling
000-7317	House, 1813 Jackson Street, North	1813 North Jackson Street	1950-1960	Single Dwelling
000-6972	House, 1814 Adams Street, North	1814 North Adams Street	1936-1950	Single Dwelling
000-7017	House, 1814 Bryan Street, North	1814 North Bryan Street	1918	Single Dwelling
000-7024	House, 1814 Cleveland Street, North	1814 North Cleveland Street	1926-1936	Single Dwelling
000-6975	House, 1815 Barton Street, North	1815 North Barton Street	1936-1950	Single Dwelling
000-7212	House, 1815 Hartford Street, North	1815 North Hartford Street	1936-1945	Single Dwelling
000-7076	House, 1815 Highland Street, North	1815 North Highland Street	1925-1935	Single Dwelling
000-7323	House, 1816 Jackson Street, North	1816 North Jackson Street	1958 ca	Single Dwelling
000-7013	House, 1817 Bryan Street, North	1817 North Bryan Street	1920-1930	Single Dwelling
000-7077	House, 1817 Highland Street, North	1817 North Highland Street	1925-1935	Single Dwelling
000-7318	House, 1817 Jackson Street, North	1817 North Jackson Street	1958	Single Dwelling
000-6956	House, 1817 Wayne Street, North	1817 North Wayne Street	1915-1930	Single Dwelling
000-6973	House, 1818 Adams Street, North	1818 North Adams Street	1940-1954	Single Dwelling
000-7016	House, 1818 Bryan Street, North	1818 North Bryan Street	1926-1936	Single Dwelling
000-7023	House, 1818 Cleveland Street, North	1818 North Cleveland Street	1926-1936	Single Dwelling
000-7518	House, 1818 Randolph Street	1818 Randolph Street	1947	Single Dwelling
000-6964	House, 1818 Wayne Street, North	1818 North Wayne Street	1936-1950	Single Dwelling
000-7211	House, 1819 Hartford Street, North	1819 North Hartford Street	1936-1945	Single Dwelling
000-7312	House, 1819 Herndon Street, North	1819 North Herndon Street	1950	Single Dwelling
000-7078	House, 1819 Highland Street, North	1819 North Highland Street	1932	Single Dwelling
000-7276	House, 1820 Hartford Street, North	1820 North Hartford Street	1939	Single Dwelling
000-7322	House, 1820 Jackson Street, North	1820 North Jackson Street	1954-1960	Single Dwelling
000-6960	House, 1820 Veitch Street, North	1820 North Veitch Street	1920-1935	Single Dwelling
000-7319	House, 1821 Jackson Street, North	1821 North Jackson Street	1954-1960	Single Dwelling
000-6957	House, 1821 Wayne Street, North	1821 North Wayne Street	1925-1935	Single Dwelling
000-6974	House, 1822 Adams Street, North	1822 North Adams Street	1925-1936	Single Dwelling

01/13/2001

ARLINGTON COUNTY SURVEY: ALL PROPERTIES BY NAME

VDHR ID #	PROPERTY NAME	ADDRESS	YEAR BUILT	RESOURCE TYPE
000-6963	House, 1822 Wayne Street, North	1822 North Wayne Street	1925-1935	Single Dwelling
000-7210	House, 1823 Hartford Street, North	1823 North Hartford Street	1936-1945	Single Dwelling
000-7012	House, 1825 Bryan Street, North Commercial Building, 1825 Bryan Street, North Furniture Restoration	1825 North Bryan Street	1926-1936	Single Dwelling
000-7320	House, 1825 Jackson Street, North	1825 North Jackson Street	1950-1960	Single Dwelling
000-7277	House, 1826 Hartford Street, North	1826 North Hartford Street	1938	Single Dwelling
000-6962	House, 1826 Wayne Street, North	1826 North Wayne Street	1936-1946	Single Dwelling
000-7209	House, 1827 Hartford Street, North	1827 North Hartford Street	1936-1945	Single Dwelling
000-7321	House, 1829 Jackson Street, North	1829 North Jackson Street	1950-1960	Single Dwelling
000-7253	House, 1830 Herndon Street, North	1830 North Herndon Street	1940-1950	Single Dwelling
000-7373	House, 1830 Jackson Street, North	1830 North Jackson Street	1950-1960	Single Dwelling
000-7275	House, 1831 18th Street, North	1831 North 18th Street	1936-1950	Single Dwelling
000-7208	House, 1831 Hartford, North	1831 North Hartford Street	1939	Single Dwelling
000-7278	House, 1834 Hartford Street, North	1834 North Hartford Street	1937	Single Dwelling
000-7372	House, 1834 Jackson Street, North	1834 North Jackson Street	1950-1960	Single Dwelling
000-7207	House, 1837 Hartford Street, North	1837 North Hartford Street	1939	Single Dwelling
000-7254	House, 1838 Herndon Street, North	1838 North Herndon Street	1940-1950	Single Dwelling
000-7371	House, 1838 Jackson Street, North	1838 North Jackson Street	1950-1960	Single Dwelling
000-7280	House, 1839 Herndon Street, North	1839 North Herndon Street	1940	Single Dwelling
000-7255	House, 1846 Herndon Street, North	1846 North Herndon Street	1940-1950	Single Dwelling
000-7256	House, 1854 Herndon Street, North	1854 North Herndon Street	1940-1950	Single Dwelling
000-7079	House, 1881 Highland Street, North	1881 North Highland Street	1936-1950	Single Dwelling
000-7146	House, 1900 Harvard Street, North	1900 North Harvard Street	1937	Single Dwelling
000-7116	House, 1901 Harvard Street, North	1901 North Harvard Street	1937	Single Dwelling
000-7117	House, 1903 Harvard Street, North	1903 North Harvard Street	1936-1950	Single Dwelling
000-7683	House, 1903 Randolph Street	1903 Randolph Street	1921	Single Dwelling
000-7147	House, 1904 Harvard Street, North	1904 North Harvard Street	1936-1950	Single Dwelling
000-7141	House, 1905 19th Street, North	1905 North 19th Street	1940-1954	Single Dwelling
000-7118	House, 1907 Harvard Street, North	1907 North Harvard Street	1936-1950	Single Dwelling
000-7148	House, 1908 Harvard Street, North	1908 North Harvard Street	1936-1950	Single Dwelling
000-7310	House, 1909 Lee Highway	1909 Lee Highway	1936-1945	Single Dwelling
000-7119	House, 1911 Harvard Street, North	1911 North Harvard Street	1936-1950	Single Dwelling
000-7120	House, 1915 Harvard Street, North	1915 North Harvard Street	1936-1950	Single Dwelling
000-7311	House, 1915 Lee Highway	1915 Lee Highway	1936-1950	Single Dwelling
000-7150	House, 1918 Harvard Street, North	1918 North Harvard Street	1936-1950	Single Dwelling
000-7121	House, 1919 Harvard Street, North	1919 North Harvard Street	1940-1954	Single Dwelling
000-7122	House, 1925 Harvard Street, North	1925 North Harvard Street	1936-1945	Single Dwelling
000-7123	House, 1931 20th Street, North	1931 North 20th Street	1940-1954	Single Dwelling

01/13/2001

ARLINGTON COUNTY SURVEY: ALL PROPERTIES BY NAME

VDHR ID #	PROPERTY NAME	ADDRESS	YEAR BUILT	RESOURCE TYPE
000-7140	House, 2002 20th Street, North	2002 North 20th Street	1940-1954	Single Dwelling
000-7133	House, 2005 21st Street, North	1937 North 21st Street	1937	Single Dwelling
000-7125	House, 2010 Harvard Street, North	2010 North Harvard Street	1940-1954	Single Dwelling
000-7132	House, 2011 21st Street, North	2011 North 21st Street	1936-1950	Single Dwelling
000-7126	House, 2016 Harvard Street, North	2016 North Harvard Street	1938	Single Dwelling
000-7175	House, 2101 17th Street, North	2101 North 17th Street	1930-1936	Single Dwelling
000-6953	House, 2209 18th Street, North	2209 North 18th Street	1945-1954	Single Dwelling
000-6968	House, 2311 18th Street, North	2311 North 18th Street	1936-1940	Single Dwelling
000-6978	House, 2409 18th Street, North	2409 North 18th Street	1925 ca	Single Dwelling
000-7009	House, 2411 18th Street, North	2411 North 18th Street	1920-1930	Single Dwelling
000-6936	House, 2411 Key Boulevard, North	2411 North Key Boulevard	1925-1936	Single Dwelling
000-6948	House, 2412 18th Street, North	2412 North 18th Street	1936-1950	Single Dwelling
000-6947	House, 2414 18th Street, North	2414 North 18th Street	1936-1954	Single Dwelling
000-6937	House, 2415 Key Boulevard, North	2415 North Key Boulevard	1933 ca	Single Dwelling
000-6988	House, 2505 Key Boulevard	3505 Key Boulevard	1925-1935	Single Dwelling
000-6987	House, 2507 Key Boulevard	2507 Key Boulevard	1933	Single Dwelling
000-7011	House, 2510 Bryan Street, North Commercial Building, 2510 Bryan Street, North Pioneer Motors	2510 North Bryan Street	1926-1936	Single Dwelling
000-7042	House, 2515 Custis Road, North	2515 North Custis Road	1920-1935	Single Dwelling
000-7019	House, 2521 18th Street, North	2521 North 18th Street	1920-1930	Single Dwelling
000-7015	House, 2522 Lee Highway Commercial Building, 2522 Lee Highway M. Adams, Psychic, Palm and Card Reader	2522 Lee Highway	1925-1936	Single Dwelling
000-6992	House, 2524 18th Street, North	3524 North 18th Street	1920-1930	Single Dwelling
000-7020	House, 2527 18th Street, North	2527 North 18th Street	1936-1950	Single Dwelling
000-6997	House, 2527 Key Boulevard	2527 Key Boulevard	1920-1930	Single Dwelling
000-6993	House, 2530 18th Street, North	3530 North 18th Street	1915-1925	Single Dwelling
000-7021	House, 2531 18th Street, North	2531 North 18th Street	1920-1930	Single Dwelling
000-6996	House, 2531 Key Boulevard	2531 Key Boulevard	1927-1929	Single Dwelling
000-7000	House, 2600 Cleveland Street, North	2600 North Cleveland Street	1934	Single Dwelling
000-7028	House, 2601 18th Street, North	2601 North 18th Street	1925-1935	Single Dwelling
000-6998	House, 2603 Key Boulevard	2603 Key Boulevard	1930-1936	Single Dwelling
000-7001	House, 2604 18th Street, North	2604 North 18th Street	1930-1936	Single Dwelling
000-7029	House, 2607 18th Street, North	2607 North 18th Street	1920-1935	Single Dwelling
000-7033	House, 2607 Key Boulevard	2607 Key Boulevard	1935-1939	Single Dwelling
000-7002	House, 2608 18th Street, North	2608 North 18th Street	1940	Single Dwelling
000-7030	House, 2611 18th Street, North	2611 North 18th Street	1928	Single Dwelling
000-7032	House, 2611 Key Boulevard	2611 Key Boulevard	1925-1935	Single Dwelling

ARLINGTON COUNTY SURVEY: ALL PROPERTIES BY NAME

VDHR ID #	PROPERTY NAME	ADDRESS	YEAR BUILT	RESOURCE TYPE
000-7031	House, 2613 Key Boulevard	2613 Key Boulevard	1925-1930	Single Dwelling
000-7055	House, 2614 Lee Highway	2614 Lee Highway	1936-1950	Single Dwelling
000-7037	House, 2616 18th Street, North	2616 North 18th Street	1922-1923	Single Dwelling
000-7008	House, 2617 Key Boulevard	2617 Key Boulevard	1925-1935	Single Dwelling
000-7064	House, 2620 Lee Highway	2620 Lee Highway	1925-1935	Single Dwelling
000-7038	House, 2624 18th Street, North	2624 North 18th Street	1926	Single Dwelling
000-7063	House, 2624 Lee Highway	2624 Lee Highway	1920-1935	Single Dwelling
000-7058	House, 2625 18th Street, North	2625 North 18th Street	1930-1933	Single Dwelling
000-7062	House, 2628 Lee Highway	2628 Lee Highway	1925-1935	Single Dwelling
000-7081	House, 2702 Lee Highway	2702 Lee Highway	1936-1945	Single Dwelling
000-7047	House, 2703 Key Boulevard	2703 Key Boulevard	1936-1950	Single Dwelling
000-7046	House, 2707 Key Boulevard	2707 Key Boulevard	1920-1935	Single Dwelling
000-7068	House, 2709 18th Street, North	2709 North 18th Street	1936-1950	Single Dwelling
000-7080	House, 2710 19th Street, North	2710 North 19th Street	1920-1930	Single Dwelling
000-7045	House, 2711 Key Boulevard	2711 Key Boulevard	1925-1935	Single Dwelling
000-7069	House, 2715 18th Street, North	2715 North 18th Street	1924	Single Dwelling
000-7044	House, 2715 Key Boulevard	2715 Key Boulevard	1934	Single Dwelling
000-7107	House, 2718 18th Street, North	2718 North 18th Street	1920-1935	Single Dwelling
000-7070	House, 2723 18th Street, North	2723 North 18th Street	1925	Single Dwelling
000-7108	House, 2724 18th Street, North	2724 North 18th Street	1925	Single Dwelling
000-7109	House, 2732 18th Street, North	2732 North 18th Street	1925-1935	Single Dwelling
000-7083	House, 2803 Key Boulevard	2803 Key Boulevard	1925-1935	Single Dwelling
000-7084	House, 2807 Key Boulevard	2807 Key Boulevard	1920-1935	Single Dwelling
000-7085	House, 2815 Key Boulevard	2815 Key Boulevard	1920-1935	Single Dwelling
000-7086	House, 2819 Key Boulevard	2819 Key Boulevard	1948 ca	Single Dwelling
000-7093	House, 2907 Key Boulevard	2907 Key Boulevard	1925-1935	Single Dwelling
000-7094	House, 2915 Key Boulevard	2915 Key Boulevard	1925-1935	Single Dwelling
000-7194	House, 3100 17th Street, North	3100 North 17th Street	1930-1936	Single Dwelling
000-7195	House, 3102 17th Street, North	3102 North 17th Street	1925-1935	Single Dwelling
000-7193	House, 3103 Key Boulevard	3103 Key Boulevard	1925-1936	Single Dwelling
000-7176	House, 3105 17th Street, North	3105 North 17th Street	1930-1936	Single Dwelling
000-7196	House, 3106 17th Street, North	3106 North 17th Street	1925-1936	Single Dwelling
000-7113	House, 3107 18th Street, North	3107 North 18th Street	1951 ca	Single Dwelling
000-7221	House, 3108 17th Street, North	3108 North 17th Street	1938	Single Dwelling
000-7192	House, 3109 Key Boulevard	3109 Key Boulevard	1928	Single Dwelling
000-7220	House, 3110 17th Street, North	3110 North 17th Street	1936-1945	Single Dwelling
000-7177	House, 3111 17th Street, North	3111 North 17th Street	1925-1936	Single Dwelling
000-7191	House, 3113 Key Boulevard	3113 Key Boulevard	1928 ca	Single Dwelling
000-7178	House, 3115 17th Street, North	3115 North 17th Street	1930 ca	Single Dwelling

01/13/2001

ARLINGTON COUNTY SURVEY: ALL PROPERTIES BY NAME

VDHR ID #	PROPERTY NAME	ADDRESS	YEAR BUILT	RESOURCE TYPE
000-7171	House, 3116 18th Street, North	3116 North 18th Street	1936-1950	Single Dwelling
000-7219	House, 3118 17th Street, North	3118 North 17th Street	1936-1945	Single Dwelling
000-7179	House, 3119 17th Street, North	3119 North 17th Street	1930-1936	Single Dwelling
000-7190	House, 3119 Key Boulevard	3119 Key Boulevard	1928	Single Dwelling
000-7170	House, 3122 18th Street, North	3122 North 18th Street	1936-1950	Single Dwelling
000-7180	House, 3123 17th Street, North	3123 North 17th Street	1938	Single Dwelling
000-7189	House, 3123 Key Boulevard	3123 Key Boulevard	1928 ca	Single Dwelling
000-7102	House, 3124 19th Street, North	3124 North 19th Street	1936-1940	Single Dwelling
000-7169	House, 3126 18th Street, North	3126 North 18th Street	1936-1950	Single Dwelling
000-7181	House, 3127 17th Street, North	3127 North 17th Street	1930-1936	Single Dwelling
000-7203	House, 3127 18th Street, North	3127 North 18th Street	1936-1945	Single Dwelling
000-7218	House, 3128 17th Street, North	3128 North 17th Street	1936-1945	Single Dwelling
000-7188	House, 3129 Key Boulevard	3129 Key Boulevard	1925-1936	Single Dwelling
000-7168	House, 3130 18th Street, North	3130 North 18th Street	1936-1950	Single Dwelling
000-7101	House, 3130 19th Street, North	3130 North 19th Street	1936-1950	Single Dwelling
000-7202	House, 3131 18th Street, North	3131 North 18th Street	1940	Single Dwelling
000-7217	House, 3132 17th Street, North	3132 North 17th Street	1936-1945	Single Dwelling
000-7187	House, 3133 Key Boulevard	3133 Key Boulevard	1928	Single Dwelling
000-7167	House, 3134 18th Street, North	3134 North 18th Street	1939	Single Dwelling
000-7182	House, 3135 17th Street, North	3135 North 17th Street	1952	Single Dwelling
000-7201	House, 3135 18th Street, North	3135 North 18th Street	1936-1945	Single Dwelling
000-7216	House, 3136 17th Street, North	3136 North 17th Street	1936-1945	Single Dwelling
000-7186	House, 3137 Key Boulevard	3137 Key Boulevard	1938 ca	Single Dwelling
000-7166	House, 3138 18th Street, North	3138 North 18th Street	1940-1954	Single Dwelling
000-7200	House, 3139 18th Street, North	3139 North 18th Street	1936-1945	Single Dwelling
000-7215	House, 3140 17th Street, North	3140 North 17th Street	1925-1935	Single Dwelling
000-7165	House, 3142 18th Street, North	3142 North 18th Street	1950	Single Dwelling
000-7185	House, 3143 Key Boulevard	3143 Key Boulevard	1925-1935	Single Dwelling
000-7127	House, 3144 21st Street, North	3144 North 21st Street	1936-1950	Single Dwelling
000-7222	House, 3145 17th Street, North	3145 North 17th Street	1936-1945	Single Dwelling
000-7286	House, 3147 21st Street, North	3147 North 21st Street	1940-1950	Single Dwelling
000-7184	House, 3147 Key Boulevard	3147 Key Boulevard	1930-1940	Single Dwelling
000-7164	House, 3148 18th Street, North	3148 North 18th Street	1940-1954	Single Dwelling
000-7139	House, 3149 20th Street, North	3149 North 20th Street	1936-1945	Single Dwelling
000-7273	House, 3150 17th Street, North	3150 North 17th Street	1936-1950	Single Dwelling
000-7152	House, 3150 20th Street, North	3150 North 20th Street	1936-1950	Single Dwelling
000-7285	House, 3153 21st Street, North	3153 North 21st Street	1936-1945	Single Dwelling
000-7145	House, 3153 Hancock Street, North	3153 North Hancock Street	1939	Single Dwelling
000-7259	House, 3153 Key Boulevard	3153 Key Boulevard	1930-1936	Single Dwelling

ARLINGTON COUNTY SURVEY: ALL PROPERTIES BY NAME

VDHR ID #	PROPERTY NAME	ADDRESS	YEAR BUILT	RESOURCE TYPE
000-7272	House, 3154 17th Street, North	3154 North 17th Street	1936-1950	Single Dwelling
000-7138	House, 3155 20th Street, North	3155 North 20th Street	1936-1950	Single Dwelling
000-7151	House, 3156 20th Street, North	3156 North 20th Street	1936-1945	Single Dwelling
000-7128	House, 3156 21st Street, North	3156 North 21st Street	1937	Single Dwelling
000-7144	House, 3157 19th Street, North	3157 North 19th Street	1936-1950	Single Dwelling
000-7284	House, 3157 21st Street, North	3157 North 21st Street	1940-1954	Single Dwelling
000-7224	House, 3159 17th Street, North	3159 North 17th Street	1940-1954	Single Dwelling
000-7271	House, 3160 17th Street, North	3160 North 17th Street	1938	Single Dwelling
000-7153	House, 3160 20th Street, North	3160 North 20th Street	1936-1945	Single Dwelling
000-7162	House, 3160 Hancock Street, North	3160 North Hancock Street	1949	Single Dwelling
000-7137	House, 3161 20th Street, North	3161 North 20th Street	1937	Single Dwelling
000-7283	House, 3161 21st Street, North	3161 North 21st Street	1940-1954	Single Dwelling
000-7143	House, 3161 Hancock Street, North	3161 North Hancock Street	1936-1945	Single Dwelling
000-7260	House, 3161 Key Boulevard	3161 Key Boulevard	1930-1936	Single Dwelling
000-7129	House, 3162 21st Street, North	3162 North 21st Street	1940	Single Dwelling
000-7225	House, 3163 17th Street, North	3163 North 17th Street	1943	Single Dwelling
000-7270	House, 3164 17th Street, North	3164 North 17th Street	1937	Single Dwelling
000-7136	House, 3165 20th Street, North	3165 North 20th Street	1938	Single Dwelling
000-7282	House, 3165 21st Street, North	3165 North 21st Street	1940-1954	Single Dwelling
000-7261	House, 3165 Key Boulevard	3165 Key Boulevard	1930-1936	Single Dwelling
000-7238	House, 3166 18th Street, North	3166 North 18th Street	1936-1945	Single Dwelling
000-7154	House, 3166 20th Street, North	3166 North 20th Street	1936-1950	Single Dwelling
000-7226	House, 3167 17th Street, North	3167 North 17th Street	1936-1945	Single Dwelling
000-7142	House, 3167 19th Street, North	3167 North 19th Street	1936-1950	Single Dwelling
000-7130	House, 3168 21st Street, North	3168 North 21st Street	1936-1945	Single Dwelling
000-7135	House, 3169 20th Street, North	3169 North 20th Street	1937	Single Dwelling
000-7281	House, 3169 21st Street, North	3169 North 21st Street	1940-1954	Single Dwelling
000-7269	House, 3170 17th Street, North	3170 North 17th Street	1936-1950	Single Dwelling
000-7237	House, 3170 18th Street, North	3170 North 18th Street	1939-1940	Single Dwelling
000-7155	House, 3170 20th Street, North	3170 North 20th Street	1936-1945	Single Dwelling
000-7227	House, 3171 17th Street, North	3171 North 17th Street	1936-1945	Single Dwelling
000-7134	House, 3173 20th Street, North	3173 North 20th Street	1936-1950	Single Dwelling
000-7156	House, 3174 20th Street, North	3174 North 20th Street	1936-1950	Single Dwelling
000-7131	House, 3174 21st Street, North	3174 North 21st Street	1936	Single Dwelling
000-7228	House, 3175 17th Street, North	3175 North 17th Street	1940	Single Dwelling
000-7258	House, 3175 21st Street, North	3175 North 21st Street	1938	Single Dwelling
000-7245	House, 3175 Key Boulevard	3175 Key Boulevard	1936-1945	Single Dwelling
000-7236	House, 3176 18th Street, North	3176 North 18th Street	1936-1945	Single Dwelling
000-7157	House, 3176 20th Street, North	3176 North 20th Street	1939	Single Dwelling

01/13/2001

ARLINGTON COUNTY SURVEY: ALL PROPERTIES BY NAME

VDHR ID #	PROPERTY NAME	ADDRESS	YEAR BUILT	RESOURCE TYPE
000-7229	House, 3179 17th Street, North	3179 North 17th Street	1936-1945	Single Dwelling
000-7199	House, 3179 Key Boulevard	3179 Key Boulevard	1935	Single Dwelling
000-7235	House, 3180 18th Street, North	3180 North 18th Street	1936-1945	Single Dwelling
000-7257	House, 3181 21st Street, North	3181 North 21st Street	1940-1954	Single Dwelling
000-7230	House, 3183 17th Street, North	3183 North 17th Street	1936-1945	Single Dwelling
000-7198	House, 3183 Key Boulevard	3183 Key Boulevard	1925-1936	Single Dwelling
000-7234	House, 3186 18th Street, North	3186 North 18th Street	1944	Single Dwelling
000-7231	House, 3187 17th Street, North	3187 North 17th Street	1936-1954	Single Dwelling
000-7197	House, 3187 Key Boulevard	3187 Key Boulevard	1940-1954	Single Dwelling
000-7232	House, 3191 17th Street, North	3191 North 17th Street	1936-1945	Single Dwelling
000-7249	House, 3191 18th Street, North	3191 North 18th Street	1940-1954	Single Dwelling
000-7233	House, 3194 18th Street, North	3194 North 18th Street	1936-1945	Single Dwelling
000-7315	House, 3197 18th Street, North	3197 North 18th Street	1950-1960	Single Dwelling
000-6606	House, 3201 Pershing Drive, North	3201 North Pershing Drive	1915-1930	Single Dwelling
000-7370	House, 3202 19th Street, North	3202 North 19th Street	1936-1945	Single Dwelling
000-6605	House, 3202 5th Street, North	3202 North 5th Street	1930-1936	Single Dwelling
000-7290	House, 3203 19th Road, North	3203 North 19th Road	1936-1950	Single Dwelling
000-7296	House, 3203 19th Street, North	3203 North 19th Street	1938-1940	Single Dwelling
000-6607	House, 3205 Pershing Drive, North	3205 North Pershing Drive	1920-1929	Single Dwelling
000-7302	House, 3206 19th Street, North	3206 North 19th Street	1936-1945	Single Dwelling
000-7297	House, 3207 19th Road, North	3207 North 19th Street	1936-1945	Single Dwelling
000-7294	House, 3208 19th Road, North	3208 North 19th Road	1936-1945	Single Dwelling
000-6604	House, 3208 5th Street, North	3208 North 5th Street	1930-1936	Single Dwelling
000-7301	House, 3210 19th Street, North	3210 North 19th Street	1936-1945	Single Dwelling
000-7298	House, 3211 19th Street, North	3211 North 19th Street	1936-1945	Single Dwelling
000-7293	House, 3214 19th Road, North	3214 North 19th Road	1936-1950	Single Dwelling
000-7300	House, 3214 19th Street, North	3214 North 19th Street	1936-1945	Single Dwelling
000-6603	House, 3214 5th Street, North	3214 North 5th Street	1915-1930	Single Dwelling
000-7292	House, 3215 19th Road, North	3215 North 19th Road	1938	Single Dwelling
000-7299	House, 3215 19th Street, North	3215 North 19th Street	1936-1945	Single Dwelling
000-6608	House, 3217 Pershing Drive, North	3217 North Pershing Drive	1910-1925	Single Dwelling
000-6602	House, 3220 5th Street, North	3220 North 5th Street	1910-1925	Single Dwelling
000-6609	House, 3221 Pershing Drive, North	3221 North Pershing Drive	1915-1930	Single Dwelling
000-6610	House, 3225 Pershing Drive, North	3225 North Pershing Drive	1920	Single Dwelling
000-6601	House, 3226 5th Street, North	3226 North 5th Street	1915-1930	Single Dwelling
000-6611	House, 3233 Pershing Drive, North	3233 North Pershing Drive	1930-1936	Single Dwelling
000-6600	House, 3234 5th Street, North	3234 North 5th Street	1921	Single Dwelling
000-7336	House, 3300 17th Street, North	3300 North 17th Street	1950-1954	Single Dwelling
000-7358	House, 3301 13th Street, North	3301 North 13th Street	1925-1935	Single Dwelling

01/13/2001

ARLINGTON COUNTY SURVEY: ALL PROPERTIES BY NAME

VDHR ID #	PROPERTY NAME	ADDRESS	YEAR BUILT	RESOURCE TYPE
000-7329	House, 3301 Jackson Street, North	3301 North Jackson Street	1954-1960	Single Dwelling
000-7330	House, 3303 17th Street, North	3303 North 17th Street	1950-1960	Single Dwelling
000-6620	House, 3305 Pershing Drive, North	3305 North Pershing Drive	1936-1950	Single Dwelling
000-6721	House, 3500 7th Street, North	3500 North 7th Street	1946 ca	Single Dwelling
000-6846	House, 3505 8th Street, North	3505 North 8th Street	1924	Single Dwelling
000-6722	House, 3506 7th Street, North	3506 North 7th Street	1946 ca	Single Dwelling
000-6760	House, 3509 7th Street, North	3509 North 7th Street	1900-1915	Single Dwelling
000-6847	House, 3509 8th Street, North	3509 North 8th Street	1927	Single Dwelling
000-6753	House, 3510 8th Street, North	3510 North 8th Street	1920-1935	Single Dwelling
000-6759	House, 3513 7th Street, North	3515 North 7th Street	1930-1936	Single Dwelling
000-6754	House, 3514 8th Street, North	3514 North 8th Street	1930-1936	Single Dwelling
000-6726	House, 3515 6th Street, North	3515 North 6th Street	1940-1949	Single Dwelling
000-6758	House, 3517 7th Street, North	3517 North 7th Street	1920-1935	Single Dwelling
000-6755	House, 3518 8th Street, North	3518 North 8th Street	1915-1930	Single Dwelling
000-6756	House, 3522 8th Street, North	3522 North 8th Street	1920-1935	Single Dwelling
000-6757	House, 3524 8th Street, North	3524 North 8th Street	1915-1925	Single Dwelling
000-6868	House, 3610 6th Road, North	3610 North 6th Road	1905-1920	Single Dwelling
000-6869	House, 3618 6th Road, North	3618 North 6th Road	1915-1930	Single Dwelling
000-6870	House, 3622 6th Road, North	3622 North 6th Road	1915-1930	Single Dwelling
000-6822	House, 3700 6th Road, North	3700 North 6th Road	1920-1930	Single Dwelling
000-6823	House, 3710 6th Road, North	3710 North 6th Road	1936-1940	Single Dwelling
000-6803	House, 3714 6th Road, North	3714 North 6th Road	1930-1936	Single Dwelling
000-6889	House, 3804 6th Road, North	3804 North 6th Road	1929-1936	Single Dwelling
000-6890	House, 3808 6th Road, North	3808 North 6th Road	1929-1936	Single Dwelling
000-6945	House, 3808 7th Street, North	3808 North 7th Street	1950-1954	Single Dwelling
000-6891	House, 3812 6th Street, North	3812 North 6th Street	1938-1948	Single Dwelling
000-6621	House, 404 Kenmore Street, North	404 North Kenmore Street	1938-1939	Single Dwelling
000-6622	House, 410 Kenmore Street, North	410 North Kenmore Street	1936-1945	Single Dwelling
000-6623	House, 416 Kenmore Street, North	416 North Kenmore Street	1915-1930	Single Dwelling
000-6616	House, 418 Jackson Street, North	418 North Jackson Street	1930-1936	Single Dwelling
000-6612	House, 419 Jackson Street, North	419 North Jackson Street	1925-1936	Single Dwelling
000-6619	House, 419 Kenmore Street, North	419 North Kenmore Street	1915-1930	Single Dwelling
000-6628	House, 419 Lincoln Street, North	419 North Lincoln Street	1920-1935	Single Dwelling
000-7343	House, 4218 Carlin Springs Road, North	4218 North Carlin Springs Road	1915-1930	Single Dwelling
000-6624	House, 422 Kenmore Street, North	422 North Kenmore Street	1925-1936	Single Dwelling
000-6613	House, 425 Jackson Street, North	425 North Jackson Street	1925-1936	Single Dwelling
000-6618	House, 425 Kenmore Street, North	425 North Kenmore Street	1936-1950	Single Dwelling
000-6614	House, 429 Jackson Street, North	429 North Jackson Street	1936-1950	Single Dwelling

01/13/2001

ARLINGTON COUNTY SURVEY: ALL PROPERTIES BY NAME

VDHR ID #	PROPERTY NAME	ADDRESS	YEAR BUILT	RESOURCE TYPE
000-6627	House, 429 Lincoln Street, North	429 North Lincoln Street	1915-1930	Single Dwelling
000-6615	House, 430 Jackson Street, North	430 North Jackson Street	1915-1930	Single Dwelling
000-6625	House, 430 Kenmore Street, North	430 North Kenmore Street	1924	Single Dwelling
000-6617	House, 431 Kenmore Street, North	431 North Kenmore Street	1915-1930	Single Dwelling
000-6626	House, 435 Lincoln Street, North	435 North Lincoln Street	1920-1930	Single Dwelling
000-6629	House, 500 Kenmore Street, North	500 North Kenmore Street	1920-1935	Single Dwelling
000-6733	House, 500 Lincoln Street, North	500 North Lincoln Street	1915-1930	Single Dwelling
000-6848	House, 500 Monroe Street, North	500 North Monroe Street	1940-1954	Single Dwelling
000-6861	House, 500 Nelson Street, North	500 North Nelson Street	1939-1954	Single Dwelling
000-6902	House, 500 Oxford Street, North	500 North Oxford Street	1948-1950	Single Dwelling
000-6645	House, 501 Kenmore Street, North	501 North Kenmore Street	1915-1930	Single Dwelling
000-6640	House, 501 Lincoln Street, North	501 North Lincoln Street	1920-1935	Single Dwelling
000-6812	House, 501 Oakland Street, North	501 North Oakland Street	1936-1940	Single Dwelling
000-6901	House, 501 Oxford Street, North	501 North Oxford Street	1939-1949	Single Dwelling
000-6646	House, 502 Jackson Street, North	502 North Jackson Street	1910-1925	Single Dwelling
000-6813	House, 502 Norwood Street, North	502 North Norwood Street	1936-1940	Single Dwelling
000-6732	House, 503 Monroe Street, North	503 North Monroe Street	1930-1935	Single Dwelling
000-6849	House, 503 Nelson Street, North	503 North Nelson Street	1936-1950	Single Dwelling
000-6879	House, 503 Norwood Street, North	503 North Norwood Street	1938-1945	Single Dwelling
000-6630	House, 504 Kenmore Street, North	504 North Kenmore Street	1915-1930	Single Dwelling
000-6734	House, 504 Lincoln Street, North	504 North Lincoln Street	1920-1930	Single Dwelling
000-6903	House, 504 Oxford Street, North	504 North Oxford Street	1948-1950	Single Dwelling
000-6900	House, 505 Oxford Street, North	505 North Oxford Street	1940-1954	Single Dwelling
000-6647	House, 506 Jackson Street, North	506 North Jackson Street	1915-1930	Single Dwelling
000-6860	House, 506 Monroe Street, North	506 North Monroe Street	1939-1954	Single Dwelling
000-6814	House, 506 Norwood Street, North	506 North Norwood Street	1936-1940	Single Dwelling
000-6880	House, 506 Oakland Street, North	506 North Oakland Street	1940-1954	Single Dwelling
000-6639	House, 507 Lincoln Street, North	507 North Lincoln Street	1920-1935	Single Dwelling
000-6731	House, 507 Monroe Street, North	507 North Monroe Street	1936-1949	Single Dwelling
000-6878	House, 507 Norwood Street, North	507 North Norwood Street	1938-1948	Single Dwelling
000-6631	House, 508 Kenmore Street, North	508 North Kenmore Street	1930 ca	Single Dwelling
000-6862	House, 508 Nelson Street, North	508 North Nelson Street	1939-1945	Single Dwelling
000-6904	House, 508 Oxford Street, North	508 North Oxford Street	1945-1952	Single Dwelling
000-6850	House, 509 Nelson Street, North	509 North Nelson Street	1940-1954	Single Dwelling
000-6899	House, 509 Oxford Street, North	509 North Oxford Street	1940-1954	Single Dwelling
000-6648	House, 510 Jackson Street, North	510 North Jackson Street	1921-1923	Single Dwelling
000-6735	House, 510 Lincoln Street, North	510 North Lincoln Street	1924-1925	Single Dwelling
000-6859	House, 510 Monroe Street, North	510 North Monroe Street	1930-1940	Single Dwelling
000-6863	House, 510 Nelson Street, North	510 North Nelson Street	1939-1945	Single Dwelling

01/13/2001

ARLINGTON COUNTY SURVEY: ALL PROPERTIES BY NAME

VDHR ID #	PROPERTY NAME	ADDRESS	YEAR BUILT	RESOURCE TYPE
000-6815	House, 510 Norwood Street, North	510 North Norwood Street	1939	Single Dwelling
000-6638	House, 511 Lincoln Street, North	511 North Lincoln Street	1925-1936	Single Dwelling
000-6730	House, 511 Monroe Street, North	511 North Monroe Street	1936-1949	Single Dwelling
000-6877	House, 511 Norwood Street, North	511 North Norwood Street	1938-1945	Single Dwelling
000-6632	House, 512 Kenmore Street, North	512 North Kenmore Street	1915-1930	Single Dwelling
000-6881	House, 512 Oakland Street, North	512 North Oakland Street	1940-1954	Single Dwelling
000-6905	House, 512 Oxford Street, North	512 North Oxford Street	1948-1950	Single Dwelling
000-6644	House, 513 Kenmore Street, North	513 North Kenmore Street	1915-1930	Single Dwelling
000-6898	House, 513 Oxford Street, North	513 North Oxford Street	1940-1948	Single Dwelling
000-6858	House, 514 Monroe Street, North	514 North Monroe Street	1939	Single Dwelling
000-6864	House, 514 Nelson Street, North	514 North Nelson Street	1939-1954	Single Dwelling
000-6816	House, 514 Norwood Street, North	514 North Norwood Street	1936-1940	Single Dwelling
000-6930	House, 514 Pollard Street, North	514 North Pollard Street	1920-1930	Single Dwelling
000-6637	House, 515 Lincoln Street, North	515 North Lincoln Street	1920-1935	Single Dwelling
000-6729	House, 515 Monroe Street, North	515 North Monroe Street	1936-1949	Single Dwelling
000-6851	House, 515 Nelson Street, North	515 North Nelson Street	1940-1954	Single Dwelling
000-6876	House, 515 Norwood Street, North	515 North Norwood Street	1938-1945	Single Dwelling
000-6811	House, 515 Oakland Street, North	515 North Oakland Street	1936-1940	Single Dwelling
000-6649	House, 516 Jackson Street, North	516 North Jackson Street	1915-1930	Single Dwelling
000-6633	House, 516 Kenmore Street, North	516 North Kenmore Street	1915-1930	Single Dwelling
000-6906	House, 516 Oxford Street, North	516 North Oxford Street	1945-1954	Single Dwelling
000-6643	House, 517 Kenmore Street, North	517 North Kenmore Street	1915-1930	Single Dwelling
000-6897	House, 517 Oxford Street, North	517 North Oxford Street	1945-1954	Single Dwelling
000-6865	House, 518 Nelson Street, North	518 North Nelson Street	1939-1954	Single Dwelling
000-6882	House, 518 Oakland Street, North	518 North Oakland Street	1940-1954	Single Dwelling
000-6931	House, 518 Pollard Street, North	518 North Pollard Street	1920-1930	Single Dwelling
000-6728	House, 519 Monroe Street, North	519 North Monroe Street	1936-1949	Single Dwelling
000-6852	House, 519 Nelson Street, North	519 North Nelson Street	1945-1954	Single Dwelling
000-6875	House, 519 Norwood Street, North	519 North Norwood Street	1939 ca	Single Dwelling
000-6810	House, 519 Oakland Street, North	519 North Oakland Street	1936-1940	Single Dwelling
000-6650	House, 520 Jackson Street, North	520 North Jackson Street	1927-1928	Single Dwelling
000-6634	House, 520 Kenmore Street, North	520 North Kenmore Street	1920-1925	Single Dwelling
000-6857	House, 520 Monroe Street, North	520 North Monroe Street	1940-1954	Single Dwelling
000-6883	House, 520 Oakland Street, North	520 North Oakland Street	1940-1954	Single Dwelling
000-6907	House, 520 Oxford Street, North	520 North Oxford Street	1945-1954	Single Dwelling
000-7295	House, 5202 19th Road, North	5202 North 19th Road	1936-1945	Single Dwelling
000-6642	House, 521 Kenmore Street, North	521 North Kenmore Street	1915-1930	Single Dwelling
000-6636	House, 521 Lincoln Street, North	521 North Lincoln Street	1927	Single Dwelling
000-6896	House, 521 Oxford Street, North	521 North Oxford Street	1945-1954	Single Dwelling

ARLINGTON COUNTY SURVEY: ALL PROPERTIES BY NAME

VDHR ID #	PROPERTY NAME	ADDRESS	YEAR BUILT	RESOURCE TYPE
000-6817	House, 522 Norwood Street, North	522 North Norwood Street	1936-1940	Single Dwelling
000-6932	House, 522 Pollard Street, North	522 North Pollard Street	1920-1930	Single Dwelling
000-6809	House, 523 Oakland Street, North	523 North Oakland Street	1936-1940	Single Dwelling
000-6651	House, 524 Jackson Street, North	524 North Jackson Street	1915-1930	Single Dwelling
000-6635	House, 524 Kenmore Street, North	524 North Kenmore Street	1920-1935	Single Dwelling
000-6856	House, 524 Monroe Street, North	524 North Monroe Street	1940-1954	Single Dwelling
000-6908	House, 524 Oxford Street, North	524 North Oxford Street	1948-1950	Single Dwelling
000-6641	House, 525 Kenmore Street, North	525 North Kenmore Street	1915-1930	Single Dwelling
000-6727	House, 525 Monroe Street, North	525 North Monroe Street	1930-1935	Single Dwelling
000-6895	House, 525 Oxford Street, North	525 North Oxford Street	1945-1954	Single Dwelling
000-6919	House, 525 Piedmont Street, North	525 North Piedmont Street	1929-1936	Single Dwelling
000-6866	House, 526 Nelson Street, North	526 North Nelson Street	1939-1954	Single Dwelling
000-6818	House, 526 Norwood Street, North	526 North Norwood Street	1936-1940	Single Dwelling
000-6884	House, 526 Oakland Street, North	526 North Oakland Street	1941 ca	Single Dwelling
000-6874	House, 527 Norwood Street, North	527 North Norwood Street	1940-1954	Single Dwelling
000-6808	House, 527 Oakland Street, North	527 North Oakland Street	1936-1940	Single Dwelling
000-6909	House, 528 Oxford Street, North	528 North Oxford Street	1945-1954	Single Dwelling
000-6928	House, 528 Piedmont Street, North	528 North Piedmont Street	1938-1948	Single Dwelling
000-6894	House, 529 Oxford Street, North	529 North Oxford Street	1945-1954	Single Dwelling
000-6918	House, 529 Piedmont Street, North	529 North Piedmont Street	1936-1950	Single Dwelling
000-6855	House, 530 Monroe Street, North	530 North Monroe Street	1940-1954	Single Dwelling
000-6819	House, 530 Norwood Street, North	530 North Norwood Street	1936-1940	Single Dwelling
000-6885	House, 530 Oakland Street, North	530 North Oakland Street	1940-1954	Single Dwelling
000-6910	House, 532 Oxford Street, North	532 North Oxford Street	1948-1950	Single Dwelling
000-6920	House, 532 Piedmont Street, North	532 North Piedmont Street	1920-1930	Single Dwelling
000-6873	House, 533 Norwood Street, North	533 North Norwood Street	1938-1954	Single Dwelling
000-6807	House, 533 Oakland Street, North	533 North Oakland Street	1936-1940	Single Dwelling
000-6893	House, 533 Oxford Street, North	533 North Oxford Street	1945-1954	Single Dwelling
000-6917	House, 533 Piedmont Street, North	533 North Piedmont Street	1926-1936	Single Dwelling
000-6854	House, 534 Monroe Street, North	534 North Monroe Street	1940-1954	Single Dwelling
000-6820	House, 534 Norwood Street, North	534 North Norwood Street	1936-1940	Single Dwelling
000-6886	House, 536 Oakland Street, North	536 North Oakland Street	1940-1954	Single Dwelling
000-6921	House, 536 Piedmont Street, North	536 North Piedmont Street	1920-1930	Single Dwelling
000-6872	House, 537 Norwood Street, North	537 North Norwood Street	1938	Single Dwelling
000-6892	House, 537 Oxford Street, North	537 North Oxford Street	1945-1954	Single Dwelling
000-6916	House, 537 Piedmont Street, North	537 North Piedmont Street	1936-1950	Single Dwelling
000-6853	House, 538 Monroe Street, North	538 North Monroe Street	1940-1954	Single Dwelling
000-6887	House, 538 Oakland Street, North	538 North Oakland Street	1940-1954	Single Dwelling
000-6911	House, 538 Oxford Street, North	538 North Oxford Street	1945-1954	Single Dwelling

ARLINGTON COUNTY SURVEY: ALL PROPERTIES BY NAME

VDHR ID #	PROPERTY NAME	ADDRESS	YEAR BUILT	RESOURCE TYPE
000-6927	House, 540 Piedmont Street, North	540 North Piedmont Street	1915-1930	Single Dwelling
000-6915	House, 541 Piedmont Street, North	541 North Piedmont Street	1936-1950	Single Dwelling
000-6888	House, 542 Oakland Street, North	542 North Oakland Street	1940-1954	Single Dwelling
000-6806	House, 543 Oakland Street, North	543 North Oakland Street	1936-1945	Single Dwelling
000-6922	House, 544 Piedmont Street, North	544 North Piedmont Street	1945-1954	Single Dwelling
000-6914	House, 545 Piedmont Street, North	545 North Piedmont Street	1929-1936	Single Dwelling
000-6923	House, 548 Piedmont Street, North	548 North Piedmont Street	1927 ca	Single Dwelling
000-6913	House, 549 Piedmont Street, North	549 North Piedmont Street	1926-1936	Single Dwelling
000-6805	House, 551 Oakland Street, North	551 North Oakland Street	1936-1945	Single Dwelling
000-6924	House, 552 Piedmont Street, North	552 North Piedmont Street	1920-1930	Single Dwelling
000-6912	House, 553 Piedmont Street, North	553 North Piedmont Street	1926-1936	Single Dwelling
000-6925	House, 556 Piedmont Street, North	556 North Piedmont Street	1925-1935	Single Dwelling
000-6821	House, 558 Norwood Street, North	558 North Norwood Street	1930-1936	Single Dwelling
000-6871	House, 559 Norwood Street, North	559 North Norwood Street	1929-1934	Single Dwelling
000-6804	House, 559 Oakland Street, North	559 North Oakland Street	1936-1940	Single Dwelling
000-6926	House, 560 Piedmont Street, North	560 North Piedmont Street	1938 ca	Single Dwelling
000-6670	House, 600 Jackson Street, North	600 North Jackson Street	1930 ca	Single Dwelling
000-6690	House, 600 Kenmore Street, North	600 North Kenmore Street	1920-1935	Single Dwelling
000-6689	House, 600 Lincoln Street, North	600 North Lincoln Street	1930-1945	Single Dwelling
000-6669	House, 601 Kenmore Street, North	601 North Kenmore Street	1930-1935	Single Dwelling
000-6750	House, 601 Lincoln Street, North	601 North Lincoln Street	1925-1936	Single Dwelling
000-6725	House, 601 Monroe Street, North	601 North Monroe Street	1930-1939	Single Dwelling
000-6671	House, 604 Jackson Street, North	604 North Jackson Street	1930 ca	Single Dwelling
000-6691	House, 604 Kenmore Street, North	604 North Kenmore Street	1920-1935	Single Dwelling
000-6714	House, 604 Lincoln Street, North	604 North Lincoln Street	1930-1935	Single Dwelling
000-6668	House, 605 Kenmore Street, North	605 North Kenmore Street	1920-1935	Single Dwelling
000-6749	House, 605 Lincoln Street, North	605 North Lincoln Street	1925-1936	Single Dwelling
000-6672	House, 608 Jackson Street, North	608 North Jackson Street	1930 ca	Single Dwelling
000-6692	House, 608 Kenmore Street, North	608 North Kenmore Street	1920-1935	Single Dwelling
000-6715	House, 608 Lincoln Street, North	608 North Lincoln	1930-1935	Single Dwelling
000-7341	House, 608 Vermont Street, North	608 North Vermont Street	1925-1935	Single Dwelling
000-6667	House, 609 Kenmore Street, North	609 North Kenmore Street	1930 ca	Single Dwelling
000-6748	House, 609 Lincoln Street, North	609 North Lincoln Street	1925-1936	Single Dwelling
000-6724	House, 609 Monroe Street, North	609 North Monroe Street	1939	Single Dwelling
000-6673	House, 612 Jackson Street, North	612 North Jackson Street	1930 ca	Single Dwelling
000-6693	House, 612 Kenmore Street, North	612 North Kenmore Street	1920-1935	Single Dwelling
000-6716	House, 612 Lincoln Street, North	612 North Lincoln Street	1930-1935	Single Dwelling
000-6666	House, 613 Kenmore Street, North	613 North Kenmore Street	1930 ca	Single Dwelling
000-6747	House, 613 Lincoln Street, North	613 North Lincoln Street	1925-1936	Single Dwelling

ARLINGTON COUNTY SURVEY: ALL PROPERTIES BY NAME

VDHR ID #	PROPERTY NAME	ADDRESS	YEAR BUILT	RESOURCE TYPE
000-6674	House, 616 Jackson Street, North	616 North Jackson Street	1930 ca	Single Dwelling
000-6694	House, 616 Kenmore Street, North	616 North Kenmore Street	1920-1935	Single Dwelling
000-6717	House, 616 Lincoln Street, North	616 North Lincoln Street	1930-1935	Single Dwelling
000-7380	House, 616 Vermont Street, North	616 North Vermont Street	1920-1935	Single Dwelling
000-6665	House, 617 Kenmore Street, North	617 North Kenmore Street	1934	Single Dwelling
000-6746	House, 617 Lincoln Street, North	617 North Lincoln Street	1925-1936	Single Dwelling
000-6675	House, 620 Jackson Street, North	620 North Jackson Street	1915-1930	Single Dwelling
000-6718	House, 620 Lincoln Street, North	620 North Lincoln Street	1936	Single Dwelling
000-7379	House, 620 Vermont Street, North	620 North Vermont Street	1920-1930	Single Dwelling
000-6664	House, 621 Kenmore Street, North	621 North Kenmore Street	1915-1930	Single Dwelling
000-6695	House, 622 Kenmore Street, North	622 North Kenmore Street	1905-1920	Single Dwelling
000-6745	House, 625 Lincoln Street, North	625 North Lincoln Street	1925-1936	Single Dwelling
000-6676	House, 626 Jackson Street, North	626 North Jackson Street	1936-1946	Single Dwelling
000-6696	House, 626 Kenmore Street, North	626 North Kenmore Street	1936-1950	Single Dwelling
000-6663	House, 627 Kenmore Street, North	627 North Kenmore Street	1915-1930	Single Dwelling
000-6744	House, 627 Lincoln Street, North	627 North Lincoln Street	1925-1936	Single Dwelling
000-6719	House, 628 Lincoln Street, North	628 North Lincoln Street	1915-1930	Single Dwelling
000-6743	House, 629 Lincoln Street, North	629 North Lincoln Street	1915-1930	Single Dwelling
000-6697	House, 630 Kenmore Street, North	630 North Kenmore Street	1907	Single Dwelling
000-6720	House, 632 Lincoln Street, North	632 North Lincoln Street	1915-1930	Single Dwelling
000-6662	House, 633 Kenmore Street, North	633 North Kenmore Street	1910-1920	Single Dwelling
000-6677	House, 634 Jackson Street, North	634 North Jackson Street	1915-1930	Single Dwelling
000-6742	House, 635 Lincoln Street, North	635 North Lincoln Street	1905-1920	Single Dwelling
000-6678	House, 638 Jackson Street, North	638 North Jackson Street	1915-1930	Single Dwelling
000-6698	House, 638 Kenmore Street, North	638 North Kenmore Street	1917 ca	Single Dwelling
000-6741	House, 641 Lincoln Street, North	641 North Lincoln Street	1920-1930	Single Dwelling
000-6661	House, 643 Kenmore Street, North	643 North Kenmore Street	1926	Single Dwelling
000-6679	House, 644 Jackson Street, North	644 North Jackson Street	1915-1930	Single Dwelling
000-6699	House, 644 Kenmore Street, North	644 North Kenmore Street	1920 ca	Single Dwelling
000-6660	House, 647 Kenmore Street, North	647 North Kenmore Street	1915-1930	Single Dwelling
000-6700	House, 648 Kenmore Street, North	648 North Kenmore Street	1910-1925	Single Dwelling
000-6680	House, 650 Jackson Street, North	650 North Jackson Street	1920 ca	Single Dwelling
000-6751	House, 700 Lincoln Street, North	700 North Lincoln Street	1928	Single Dwelling
000-7374	House, 701 Vermont Street, North	701 North Vermont Street	1950-1954	Single Dwelling
000-6681	House, 702 Jackson Street, North	702 North Jackson Street	1915-1930	Single Dwelling
000-6701	House, 702 Kenmore Street, North	702 North Kenmore Street	1915-1930	Single Dwelling
000-6940	House, 702 Piedmont Street, North	702 North Piedmont Street	1920-1930	Single Dwelling
000-6659	House, 705 Kenmore Street, North	705 North Kenmore Street	1920-1925	Single Dwelling
000-6740	House, 707 Lincoln Street, North	707 North Lincoln Street	1915-1930	Single Dwelling

ARLINGTON COUNTY SURVEY: ALL PROPERTIES BY NAME

VDHR ID #	PROPERTY NAME	ADDRESS	YEAR BUILT	RESOURCE TYPE
000-6682	House, 708 Jackson Street, North	708 North Jackson Street	1910-1925	Single Dwelling
000-6702	House, 708 Kenmore Street, North	708 North Kenmore Street	1915-1930	Single Dwelling
000-7378	House, 708 Vermont Street, North	708 North Vermont Street	1910-1925	Single Dwelling
000-6658	House, 709 Kenmore Street, North	709 North Kenmore Street	1940 ca	Single Dwelling
000-6683	House, 712 Jackson Street, North	712 North Jackson Street	1910-1925	Single Dwelling
000-6739	House, 713 Lincoln Street, North	713 North Lincoln Street	1930-1936	Single Dwelling
000-6703	House, 714 Kenmore Street, North	714 North Kenmore Street	1915 ca	Single Dwelling
000-6752	House, 714 Lincoln Street, North	714 North Lincoln Street	1924	Single Dwelling
000-6657	House, 715 Kenmore Street, North	715 North Kenmore Street	1915-1930	Single Dwelling
000-6684	House, 716 Jackson Street, North	716 North Jackson Street	1940-1954	Single Dwelling
000-6738	House, 717 Lincoln Street, North	717 North Lincoln Street	1915-1930	Single Dwelling
000-6656	House, 719 Kenmore Street, North	719 North Kenmore Street	1926	Single Dwelling
000-6655	House, 721 Kenmore Street, North	721 North Kenmore Street	1950 ca	Single Dwelling
000-6704	House, 722 Kenmore Street, North	722 North Kenmore Street	1915 ca	Single Dwelling
000-6685	House, 802 Jackson Street, North	802 North Jackson Street	1912-1915	Single Dwelling
000-6845	House, 802 Lincoln Street, North	802 North Lincoln Street	1940-1954	Single Dwelling
000-6654	House, 803 Kenmore Street, North	803 North Kenmore Street	1930 ca	Single Dwelling
000-6737	House, 803 Lincoln Street, North	803 North Lincoln Street	1930-1936	Single Dwelling
000-6705	House, 804 Kenmore Street, North	804 North Kenmore Street	1936-1950	Single Dwelling
000-6713	House, 807 Lincoln Street, North	807 North Lincoln Street	1915-1930	Single Dwelling
000-6686	House, 808 Jackson Street, North	808 North Jackson Street	1910-1915	Single Dwelling
000-6706	House, 808 Kenmore Street, North	808 North Kenmore Street	1915-1930	Single Dwelling
000-6844	House, 808 Lincoln Street, North	808 North Lincoln Street	1920-1935	Single Dwelling
000-6687	House, 812 Jackson Street, North	812 North Jackson Street	1900-1915	Single Dwelling
000-6707	House, 812 Kenmore Street, North	812 North Kenmore Street	1915-1930	Single Dwelling
000-6843	House, 812 Lincoln Street, North	812 North Lincoln Street	1920-1936	Single Dwelling
000-6653	House, 815 Kenmore Street, North	815 North Kenmore Street	1915-1930	Single Dwelling
000-6708	House, 816 Kenmore Street, North	816 North Kenmore Street	1915-1930	Single Dwelling
000-6842	House, 816 Lincoln Street, North	816 North Lincoln Street	1935-1936	Single Dwelling
000-6736	House, 817 Lincoln Street, North	817 North Lincoln Street	1917 ca	Single Dwelling
000-6688	House, 818 Jackson Street, North	818 North Jackson Street	1915-1930	Single Dwelling
000-6652	House, 819 Kenmore Street, North	819 North Kenmore Street	1915-1930	Single Dwelling
000-6709	House, 820 Kenmore Street, North	820 North Kenmore Street	1920-1935	Single Dwelling
000-7387	House, 820 Polland Street, North	820 North Polland Street	1925-1935	Single Dwelling
	Millenium Motors			
000-6712	House, 823 Lincoln Street, North	823 North Lincoln Street	1915-1930	Single Dwelling
000-7805	House, 900 Kansas Street, North	900 North Kansas Street	1915-1930	Single Dwelling
000-7801	House, 901 Lincoln Street, North	901 North Lincoln Street	1915-1930	Single Dwelling
000-7800	House, 901 Oakland Street, North	901 North Oakland Street	1895-1910	Single Dwelling

ARLINGTON COUNTY SURVEY: ALL PROPERTIES BY NAME

VDHR ID #	PROPERTY NAME	ADDRESS	YEAR BUILT	RESOURCE TYPE
000-7386	House, 901 Quincy Street, North Sichuan Wok Restaurant	901 North Quincy Street	1925 ca	Single Dwelling
000-7385	House, 907 Quincy Street, North	907 North Quincy Street	1925 ca	Single Dwelling
000-7392	House, 909 Kansas Street, North	909 North Kansas Street	1930-1945	Single Dwelling
000-7393	House, 911 Kansas Street, North	911 North Kansas Street	1920-1935	Single Dwelling
000-7399	House, 911 Oakland Street, North	911 North Oakland Street	1936-1950	Single Dwelling
000-7384	House, 915 Quincy Street, North	915 North Quincy Street	1925 ca	Single Dwelling
000-7394	House, 919 Kansas Street, North The American Legion, General Billy Mitchell Post 85	919 North Kansas Street	1925-1935	Single Dwelling
000-7223	House, 920 Pollard Street, North	920 North Pollard Street	1915-1930	Single Dwelling
000-7100	House, 927 Kansas Street, North Enterprise Rent-a-Car	927 North Kansas Street	1925-1935	Single Dwelling
000-7383	House, 933 Quincy Street, North Something Unique	933 North Quincy Street	1920-1935	Single Dwelling
000-7388	House, 936 Kenmore Street, North Commercial Building, 3400 Fairfax Drive, North C & G Imports, Inc.	936 North Kenmore Street 3400 North Fairfax Drive	1936-1950	Single Dwelling
000-7040	House, Custis Road, North	2505 North Custis Street	1927	Single Dwelling
000-6958	House, Wayne Street, North	North Wayne Street	1925-1935	Single Dwelling
000-7397	Johnston Building Indian Spices, Gifts, and Appliances Auto Maxx Bombay Jewlers	3901 Wilson Boulevard	1944	Commercial Building
000-6767	Kenmore Apartments, 700 Monroe Street, North	700 North Monroe Street	1940-1954	Multiple dwelling
000-6768	Kenmore Apartments, 704 Monroe Street, North	704 North Monroe Street	1940-1954	Multiple dwelling
000-6769	Kenmore Apartments, 708 Monroe Street, North	708 North Monroe Street	1940-1954	Multiple dwelling
000-6710	Langhorne Courts, 3412-3416 Wilson Boulevard	3412 Wilson Boulevard	1930-1936	Multiple dwelling
000-6711	Langhorne Courts, 829-831 Lincoln Street, North Medical Office, 829 Lincoln Street, North	829 North Lincoln Street	1936-1945	Multiple dwelling
000-7288	Lyon Village Apartments, Building A	3004 Lee Highway	1940-1954	Multiple dwelling
000-7289	Lyon Village Apartments, Building B	3000 Lee Highway	1940-1954	Single Dwelling
000-7287	Lyon Village Apartments, Building C	3111 North 20th Street	1940-1954	Multiple dwelling
000-7124	Lyon Village Community House	1920 North 20th Street	1949	Meeting Hall
000-6959	Multiple Dwelling, 1832 Veitch Street, North	1832 North Veitch Street	1936-1950	Multiple dwelling
000-6961	Multiple Dwelling, 2300-2306 Lee Highway Glenelg, The	2300 Lee Highway	1936-1945	Multiple dwelling
000-7010	Multiple Dwelling, 2500-2502 Lee Highway	2500 Lee Highway	1936-1945	Multiple dwelling
000-7022	Multiple Dwelling, 2608 Lee Highway	2608 Lee Highway	1936-1950	Multiple dwelling

01/13/2001

ARLINGTON COUNTY SURVEY: ALL PROPERTIES BY NAME

VDHR ID #	PROPERTY NAME	ADDRESS	YEAR BUILT	RESOURCE TYPE
=====				
	Lee Terrace Apartments			
000-7061	Multiple Dwelling, 2634 Lee Highway	2634 Lee Highway	1930-1945	Multiple dwelling
000-6800	Multiple Dwelling, 3710 7th Street, North	3710 North 7th Street	1930-1945	Multiple dwelling
000-6801	Multiple Dwelling, 3714 7th Street, North	3714 North 7th Street	1930-1945	Multiple dwelling
000-6794	Multiple Dwelling, 3715-3717 6th Road, North	3715 North 6th Road	1936-1950	Multiple dwelling
000-6802	Multiple Dwelling, 3718 7th Street, North	3718 North 7th Street	1930-1945	Multiple dwelling
000-6793	Multiple Dwelling, 3719-3721 6th Road, North	3719 North 6th Road	1936-1950	Multiple dwelling
000-6792	Multiple Dwelling, 3723-3725 6th Road, North	3723 North 6th Road	1936-1950	Multiple dwelling
000-6791	Multiple Dwelling, 3727-3729 6th Road, North	3727 North 6th Road	1936-1950	Multiple dwelling
000-6790	Multiple Dwelling, 3731-3733 6th Road, North	3731 North 6th Road	1936-1950	Multiple dwelling
000-7364	Multiple Dwelling, 3814 7th Street, North	3814 North 7th Street	1936-1950	Multiple dwelling
000-7363	Multiple Dwelling, 3822 7th Street, North	3822 North 7th Street	1936-1950	Multiple dwelling
000-7362	Multiple Dwelling, 3829 6th Street, North	3829 North 6th Street	1936-1950	Multiple dwelling
000-7382	Multiple Dwelling, 4020-4022 9th Street, North	4020 North 9th Street	1950-1954	Multiple dwelling
000-6929	Multiple Dwelling, 506-508 Pollard Street, North	506 North Pollard Street	1936-1940	Multiple dwelling
000-6867	Multiple Dwelling, 530 Nelson Street, North	530 North Nelson Street	1948	Multiple dwelling
000-6723	Multiple Dwelling, 617-619 Monroe Street, North	617 North Monroe Street	1936-1949	Multiple dwelling
000-6795	Multiple Dwelling, 620-622 Nelson Street, North	620 North Nelson Street	1936-1950	Multiple dwelling
000-6942	Multiple Dwelling, 620-622 Oakland Street, North	620 North Oakland Street	1940-1954	Multiple dwelling
000-6763	Multiple Dwelling, 621-623 Nelson Street, North	624 North Nelson Street	1936-1950	Multiple dwelling
000-6789	Multiple Dwelling, 621-623 Oakland Street, North	621 North Oakland Street	1936-1950	Multiple dwelling
000-6762	Multiple Dwelling, 624-626 Monroe Street, North	624 North Monroe Street	1940-1954	Multiple dwelling
000-6796	Multiple Dwelling, 624-626 Nelson Street, North	624 North Nelson Street	1936-1950	Multiple dwelling
000-6943	Multiple Dwelling, 624-626 Oakland Street, North	624 North Oakland Street	1940-1954	Multiple dwelling
000-6764	Multiple Dwelling, 625-627 Nelson Street, North	625 North Nelson Street	1936-1950	Multiple dwelling
000-6788	Multiple Dwelling, 625-627 Oakland Street, North	625 North Oakland Street	1936-1950	Multiple dwelling
000-6797	Multiple Dwelling, 628-630 Nelson Street, North	628 North Nelson Street	1936-1950	Multiple dwelling
000-6944	Multiple Dwelling, 628-630 Oakland Street, North	628 North Oakland Street	1939	Multiple dwelling
000-6765	Multiple Dwelling, 629-631 Nelson Street, North	629 North Nelson Street	1936-1950	Multiple dwelling
000-6787	Multiple Dwelling, 629-631 Oakland Street, North House, 631 North Oakland Street	629 North Oakland Street	1936-1950	Multiple dwelling
000-6761	Multiple Dwelling, 632-634 Monroe Street, North	632 North Monroe Street	1936-1950	Multiple dwelling
000-6798	Multiple Dwelling, 632-634 Nelson Street, North	632 North Nelson Street	1936-1950	Multiple dwelling
000-6766	Multiple Dwelling, 633-635 Nelson Street, North	633 North Nelson Street	1936-1950	Multiple dwelling
000-6799	Multiple Dwelling, 636-638 Nelson Street, North	636 North Nelson Street	1936-1950	Multiple dwelling
000-6770	Multiple Dwelling, 700-702 Nelson Street, North	700 North Nelson Street	1936-1950	Multiple dwelling
000-6780	Multiple Dwelling, 700-702 Oakland Street, North	700 North Oakland Street	1936-1950	Multiple dwelling
000-6835	Multiple Dwelling, 701-703 Nelson Street, North	701 North Nelson Street	1940-1954	Multiple dwelling
000-6775	Multiple Dwelling, 701-703 Oakland Street, North	701 North Oakland Street	1936-1950	Multiple dwelling

ARLINGTON COUNTY SURVEY: ALL PROPERTIES BY NAME

VDHR ID #	PROPERTY NAME	ADDRESS	YEAR BUILT	RESOURCE TYPE
000-6771	Multiple Dwelling, 704-706 Nelson Street, North	704 North Nelson Street	1936-1950	Multiple dwelling
000-6781	Multiple Dwelling, 704-706 Oakland Street, North	704 North Oakland Street	1936-1950	Multiple dwelling
000-6834	Multiple Dwelling, 705-707 Nelson Street, North	705 North Nelson Street	1940-1954	Multiple dwelling
000-6776	Multiple Dwelling, 705-707 Oakland Street, North	705 North Oakland Street	1936-1950	Multiple dwelling
000-6772	Multiple Dwelling, 708-710 Nelson Street, North	708 North Nelson Street	1936-1950	Multiple dwelling
000-6782	Multiple Dwelling, 708-710 Oakland Street, North	708 North Oakland Street	1936-1950	Multiple dwelling
000-6833	Multiple Dwelling, 709-711 Nelson Street, North	709 North Nelson Street	1940-1954	Multiple dwelling
000-6777	Multiple Dwelling, 709-711 Oakland Street, North	709 North Oakland Street	1936-1950	Multiple dwelling
000-6824	Multiple Dwelling, 712 Monroe Street, North	712 North Monroe Street	1940-1954	Single Dwelling
000-6773	Multiple Dwelling, 712-714 Nelson Street, North	712 North Nelson Street	1936-1950	Multiple dwelling
000-6783	Multiple Dwelling, 712-714 Oakland Street, North	712 North Oakland Street	1936-1950	Multiple dwelling
000-6832	Multiple Dwelling, 713-715 Nelson Street, North	713 North Nelson Street	1940-1954	Multiple dwelling
000-6778	Multiple Dwelling, 713-715 Oakland Street, North	713 North Oakland Street	1936-1950	Multiple dwelling
000-6825	Multiple Dwelling, 716 Monroe Street, North	716 North Monroe Street	1940-1954	Multiple dwelling
000-6774	Multiple Dwelling, 716-718 Nelson Street, North	716 North Nelson Street	1936-1950	Multiple dwelling
000-6784	Multiple Dwelling, 716-718 Oakland Street, North	716 North Oakland Street	1936-1950	Multiple dwelling
000-6831	Multiple Dwelling, 717-719 Nelson Street, North	717 North Nelson Street	1940-1954	Multiple dwelling
000-6779	Multiple Dwelling, 717-719 Oakland Street, North	717 North Oakland Street	1936-1950	Multiple dwelling
000-6826	Multiple Dwelling, 720 Monroe Street, North	720 North Monroe Street	1940-1954	Multiple dwelling
000-6830	Multiple Dwelling, 721-723 Nelson Street, North	721 North Nelson Street	1940-1954	Multiple dwelling
000-6827	Multiple Dwelling, 724 Monroe Street, North	724 North Monroe Street	1940-1954	Multiple dwelling
000-6836	Multiple Dwelling, 726 Nelson Street, North	726 North Nelson Street	1940-1954	Multiple dwelling
000-6839	Multiple Dwelling, 727 Oakland Street, North	727 North Oakland Street	1944	Multiple dwelling
000-6785	Multiple Dwelling, 730 Oakland Street, North	730 North Oakland Street	1930-1940	Multiple dwelling
000-6837	Multiple Dwelling, 738 Nelson Street, North	738 North Nelson Street	1944	Multiple dwelling
000-6838	Multiple Dwelling, 739 Oakland Street, North	739 North Oakland Street	1944	Multiple dwelling
000-7391	Service Station, 3413 Wilson Boulevard Japanese Auto Service	3143 Wilson Boulevard	1950-1954	Service Station
000-7389	Warehouse, 932 Kenmore Street, North	932 North Kenmore Street	1950-1954	Warehouse
000-7368	Washington Metropolitan Area Transit Authority (WMATA)	North Randolph Street	1945-1954	Office/Office Bldg.
000-7279	Westenberger, Frederick E., House	1842 North Hartford Street	1938	Single Dwelling
000-7361	Wilson Boulevard Christian Church	3850 Wilson Boulevard	1936-1945	Church

809 RECORDS IN THIS REPORT

**ARLINGTON COUNTY SURVEY:
INVENTORY OF ALL PROPERTIES DOCUMENTED BY VOLUNTEERS IN
CHERRYDALE BY VDHR ID NUMBER**

CHERRYDALE SURVEY: ALL PROPERTIES BY VDHR ID NUMBER

VDHR ID #	PROPERTY NAME	ADDRESS	YEAR BUILT	RESOURCE TYPE
000-5810	Schutt House Grove, The	1721 Quincy Street	1900	Single Dwelling
000-7400	House, 1817 Oakland Street	1817 Oakland Street	1937	Single Dwelling
000-7401	House, 1821 Oakland Street	1821 Oakland Street	1927	Single Dwelling
000-7402	House, 1901 Oakland Street	1901 Oakland Street	1923	Single Dwelling
000-7403	Multiple Dwelling, 2009 Oakland Street	2009 Oakland Street	1918	Multiple dwelling
000-7404	House, 2011 Oakland Street	2011 Oakland Street	1900	Single Dwelling
000-7405	House, 2013 Oakland Street	2013 Oakland Street	1900	Single Dwelling
000-7406	House, 2012 Oakland Street	2012 Oakland Street	1918	Single Dwelling
000-7407	House, 2022 Oakland Street	2022 Oakland Street	1923	Single Dwelling
000-7408	House, 2026 Oakland Street Donaldson, Katherine House	2026 Oakland Street	1910	Single Dwelling
000-7409	House, 2030 Oakland Street	2030 Oakland Street	1916	Single Dwelling
000-7410	House, 2114 Oakland Street	2114 Oakland Street	1932	Single Dwelling
000-7411	House, 2118 Oakland Street	2118 Oakland Street	1929	Single Dwelling
000-7412	House, 2123 Oakland Street	2123 Oakland Street	1924	Single Dwelling
000-7413	House, 1701 Nelson Street	1701 Nelson Street	1910	Single Dwelling
000-7414	House, 1702 Nelson Street	1702 Nelson Street	1926	Single Dwelling
000-7415	House, 1711 Nelson Street	1711 Nelson Street	1925-1935	Single Dwelling
000-7416	House, 1706 Nelson Street	1706 Nelson Street	1926	Single Dwelling
000-7417	House, 1713 Nelson Street	1713 Nelson Street	1926	Single Dwelling
000-7418	House, 1710 Nelson Street	1926 Nelson Street	1926	Single Dwelling
000-7419	House, 1718 Nelson Street	1718 Nelson Street	1930	Single Dwelling
000-7420	House, 1719 Nelson Street	1719 Nelson Street	1920	Single Dwelling
000-7421	House, 1722 Nelson Street	1722 Nelson Street	1930	Single Dwelling
000-7422	House, 1801 Nelson Street	1801 Nelson Street	1910	Single Dwelling
000-7423	House, 1810 Nelson Street	1810 Nelson Street	1908	Single Dwelling
000-7424	House, 1823 Nelson Street Newman House	1823 Nelson Street	1910	Single Dwelling
000-7425	House, 1900 Nelson Street	1900 Nelson Street	1935	Single Dwelling
000-7426	House, 1901 Nelson Street	1901 Nelson Street	1922	Single Dwelling
000-7427	House, 1902 Nelson Street	1902 Nelson Street	1930	Single Dwelling
000-7428	House, 1904 Nelson Street	1904 Nelson Street	1930	Single Dwelling
000-7429	House, 1905 Nelson Street	1905 Nelson Street	1922	Single Dwelling
000-7430	House, 1908 Nelson Street	1908 Nelson Street	1910	Single Dwelling
000-7431	House, 1909 Nelson Street	1909 Nelson Street	1910	Single Dwelling
000-7432	House, 1912 Nelson Street	1912 Nelson Street	1914	Single Dwelling
000-7433	House, 1913 Nelson Street	1913 Nelson Street	1938	Single Dwelling
000-7434	House, 1916 Nelson Street	1916 Nelson Street	1910	Single Dwelling

01/15/2001

CHERRYDALE SURVEY: ALL PROPERTIES BY VDHR ID NUMBER

VDHR ID #	PROPERTY NAME	ADDRESS	YEAR BUILT	RESOURCE TYPE
000-7435	House, 1917 Nelson Street	1917 Nelson Street	1910	Single Dwelling
000-7436	House, 1920 Nelson Street	1920 Nelson Street	1904	Single Dwelling
000-7437	House, 2000 Nelson Street	2000 Nelson Street	1904	Single Dwelling
000-7438	House, 2001 Nelson Street	2001 Nelson Street	1915	Single Dwelling
000-7439	House, 2004 Nelson Street	2004 Nelson Street	1905	Single Dwelling
000-7440	House, 2005 Nelson Street	2005 Nelson Street	1914	Single Dwelling
000-7441	House, 2009 Nelson Street	2009 Nelson Street	1910	Single Dwelling
000-7442	House, 2011 Nelson Street	2011 Nelson Street	1900	Single Dwelling
000-7443	House, 2015 Nelson Street	2015 Nelson Street	1915	Single Dwelling
000-7444	House, 1703 Monroe Street	1703 Monroe Street	1918	Single Dwelling
000-7445	House, 1707 Monroe Street	1707 Monroe Street	1913	Single Dwelling
000-7446	House, 1708 Monroe Street	1708 Monroe Street	1938	Single Dwelling
000-7447	House, 1709 Monroe Street	1709 Monroe Street	1910	Single Dwelling
000-7448	House, 1712 Monroe Street	1712 Monroe Street	1935	Single Dwelling
000-7449	House, 1719 Monroe Street	1719 Monroe Street	1930	Single Dwelling
000-7450	House, 1723 Monroe Street	1723 Monroe Street	1939	Single Dwelling
000-7451	House, 1726 Monroe Street	1726 Monroe Street	1915	Single Dwelling
000-7452	House, 1801 Monroe Street	1801 Monroe Street	1930	Single Dwelling
000-7453	House, 1802 Monroe Street	1802 Monroe Street	1900	Single Dwelling
000-7454	House, 1805 Monroe Street	1805 Monroe Street	1930	Single Dwelling
000-7455	House, 1806 Monroe Street	1806 Monroe Street	1910	Single Dwelling
000-7456	House, 1809 Monroe Street	1809 Monroe Street	1925	Single Dwelling
000-7457	House, 1817 Monroe Street	1817 Monroe Street	1910	Single Dwelling
000-7458	House, 1818 Monroe Street	1818 Monroe Street	1912	Single Dwelling
000-7459	House, 1823 Monroe Street	1823 Monroe Street	1927	Single Dwelling
000-7460	House, 1902 Monroe Street	1902 Monroe Street	1910	Single Dwelling
000-7461	House, 1903 Monroe Street	1903 Monroe Street	1920	Single Dwelling
000-7462	House, 1912 Monroe Street	1912 Monroe Street	1930	Single Dwelling
000-7463	House, 2001 Monroe Street	2001 Monroe Street	1920	Single Dwelling
000-7464	House, 2004 Monroe Street	2004 Monroe Street	1915	Single Dwelling
000-7465	House, 2005 Monroe Street	2005 Monroe Street	1920	Single Dwelling
000-7466	House, 2008 Monroe Street	2008 Monroe Street	1929	Single Dwelling
000-7467	House, 2011 Monroe Street	2011 Monroe Street	1905	Single Dwelling
000-7468	House, 2012 Monroe Street	2012 Monroe Street	1920	Single Dwelling
000-7469	House, 2018 Monroe Street	2018 Monroe Street	1920	Single Dwelling
000-7470	House, 2022 Monroe Street	2022 Monroe Street	1910	Single Dwelling
000-7471	House, 2023 Monroe Street	2023 Monroe Street	1905	Single Dwelling
000-7472	House, 4010 18th Road	4010 18th Road	1937	Single Dwelling
000-7473	House, 4013 18th Road	4013 18th Road	1937	Single Dwelling

CHERRYDALE SURVEY: ALL PROPERTIES BY VDHR ID NUMBER

VDHR ID #	PROPERTY NAME	ADDRESS	YEAR BUILT	RESOURCE TYPE
000-7474	House, 4014 18th Road	4014 18th Road	1937	Single Dwelling
000-7475	House, 4018 18th Road	4018 18th Road	1937	Single Dwelling
000-7476	House, 4022 18th Road	4022 18th Road	1938	Single Dwelling
000-7477	House, 4010 21st Street Binns House	4010 21st Street	1900	Single Dwelling
000-7478	House, 4014 21st Street	4014 21st Street	1914	Single Dwelling
000-7479	House, 4020 21st Street	4020 21st Street	1913	Single Dwelling
000-7480	House, 4026 21st Street	4021 21st Street	1913	Single Dwelling
000-7481	House, 4034 21st Street	4034 21st Street	1917	Single Dwelling
000-7482	Schutt's Hall Cherrydale Methodist Church Cherrydale Baptist Church	2100 Quebec Street	1908-1916	Meeting Hall
000-7483	House, 1815 Randolph Street	1815 Randolph Street	1919	Single Dwelling
000-7484	House, 4042 21st Street	4042 21st Street	1917	Single Dwelling
000-7485	House, 4045 21st Street	4045 21st Street	1920	Single Dwelling
000-7486	House, 4048 21st Street	4048 21st Street	1936	Single Dwelling
000-7487	Hanlon Hall	4049 21st Street	1938	Single Dwelling
000-7488	House, 4054 21st Street	4054 21st Street	1915	Single Dwelling
000-7489	House, 4114 21st Street	4114 21st Street	1930	Single Dwelling
000-7490	House, 4121 21st Street	4121 21st Street	1910	Single Dwelling
000-7491	House, 1717 Randolph Street	1717 Randolph Street	1925	Single Dwelling
000-7492	House, 1811 Kenmore Street	1811 Kenmore Street	1924	Single Dwelling
000-7493	House, 1816 Kenmore Street	1816 Kenmore Street	1922	Single Dwelling
000-7494	House, 1817 Kenmore Street	1817 Kenmore Street	1923	Single Dwelling
000-7495	House, 1822 Kenmore Street	1822 Kenmore Street	1920	Single Dwelling
000-7496	House, 1823 Kenmore Street	1823 Kenmore Street	1913	Single Dwelling
000-7497	House, 1900 Kenmore Street	1900 Kenmore Street	1920	Single Dwelling
000-7498	House, 1907 Kenmore Street	1907 Kenmore Street	1923	Single Dwelling
000-7499	House, 1908 Kenmore Street	1908 Kenmore Street	1913	Single Dwelling
000-7500	House, 2002 Kenmore Street	2002 Kenmore Street	1900	Single Dwelling
000-7501	House, 2008 Kenmore Street	2008 Kenmore Street	1925	Single Dwelling
000-7502	House, 2009 Kenmore Street	2009 Kenmore Street	1925	Single Dwelling
000-7503	House, 2014 Kenmore Street	2014 Kenmore Street	1900	Single Dwelling
000-7504	House, 2020 Kenmore Street	2020 Kenmore Street	1927	Single Dwelling
000-7505	House, 2021 Kenmore Street	2021 Kenmore Street	1900	Single Dwelling
000-7506	House, 2028 Kenmore Street	2028 Kenmore Street	1915	Single Dwelling
000-7507	House, 2029 Kenmore Street	2029 Kenmore Street	1930	Single Dwelling
000-7508	House, 2034 Kenmore Street	2034 Kenmore Street	1930	Single Dwelling
000-7509	House, 2035 Kenmore Street	2035 Kenmore Street	1933	Single Dwelling

01/15/2001

CHERRYDALE SURVEY: ALL PROPERTIES BY VDHR ID NUMBER

VDHR ID #	PROPERTY NAME	ADDRESS	YEAR BUILT	RESOURCE TYPE
000-7510	House, 2156 Thomas Street	2156 Thomas Street	1925	Single Dwelling
000-7511	House, 2152 Thomas Street	2152 Thomas Street	1934	Single Dwelling
000-7512	House, 2130 Thomas Street	2130 Thomas Street	1927	Single Dwelling
000-7513	House, 2126 Thomas Street	2126 Thomas Street	1925	Single Dwelling
000-7514	House, 2122 Thomas Street	2122 Thomas Street	1923	Single Dwelling
000-7515	House, 1610 Monroe Street	1610 Monroe Street	1919	Single Dwelling
000-7516	House, 1703 Randolph Street	1703 Randolph Street	1920	Single Dwelling
000-7517	House, 1701 Randolph Street	1701 Randolph Street	1930	Single Dwelling
	Donaldson, Laurence House			
000-7519	House, 1808 Randolph Street	1808 Randolph Street	1925	Single Dwelling
000-7520	House, 1706 Randolph Street	1706 Randolph Street	1910	Single Dwelling
	Whitmer, John House			
000-7521	House, 1811 Lincoln Street	1811 Lincoln Street	1915	Single Dwelling
000-7522	House, 1818 Lincoln Street	1818 Lincoln Street	1905	Single Dwelling
000-7523	House, 1819 Lincoln Street	1819 Lincoln Street	1935	Single Dwelling
000-7524	House, 1823 Lincoln Street	1823 Lincoln Street	1910	Single Dwelling
000-7525	House, 1824 Lincoln Street	1824 Lincoln Street	1930	Single Dwelling
000-7526	House, 1901 Lincoln Street	1901 Lincoln Street	1912	Single Dwelling
000-7527	House, 1902 Lincoln Street	1902 Lincoln Street	1910	Single Dwelling
000-7528	House, 1905 Lincoln Street	1905 Lincoln Street	1913	Single Dwelling
000-7529	House, 1906 Lincoln Street	1906 Lincoln Street	1919	Single Dwelling
000-7530	House, 1912 Lincoln Street	1912 Lincoln Street	1920	Single Dwelling
000-7531	House, 2010 Lincoln Street	2010 Lincoln Street	1939	Single Dwelling
000-7532	House, 4113 21st Road	4113 21st Road	1925	Single Dwelling
000-7533	House, 2128 Stafford Street	2128 Stafford Street	1918	ca Single Dwelling
000-7534	House, 2136 Stafford Street	2136 Stafford Street	1920	Single Dwelling
000-7535	House, 4123 21st Road	4123 21st Road	1925	Single Dwelling
000-7536	House, 4124 21st Road	4124 21st Road	1925	Single Dwelling
000-7537	House, 4127 21st Road	4127 21st Road	1925	Single Dwelling
000-7538	House, 4132 21st Road	4132 21st Road	1937	Single Dwelling
000-7539	House, 4136 21st Road	4136 21st Road	1938	Single Dwelling
000-7540	House, 4140 21st Road	4140 21st Road	1938	Single Dwelling
000-7541	House, 4144 21st Road	4144 21st Road	1938	Single Dwelling
000-7542	House, 1419 Utah Street	1419 Utah Street	1935	Single Dwelling
000-7543	House, 1513 Utah Street	1513 Utah Street	1927	Single Dwelling
000-7544	House, 1515 Utah Street	1515 Utah Street	1927	Single Dwelling
000-7545	House, 1519 Utah Street	1519 Utah Street	1922	Single Dwelling
000-7546	House, 1523 Utah Street	1523 Utah Street	1922	Single Dwelling
000-7547	House, 1527 Utah Street	1527 Utah Street	1929	ca Single Dwelling

CHERRYDALE SURVEY: ALL PROPERTIES BY VDHR ID NUMBER

VDHR ID #	PROPERTY NAME	ADDRESS	YEAR BUILT	RESOURCE TYPE
000-7548	House, 1531 Utah Street	1531 Utah Street	1934-1937	Single Dwelling
000-7549	House, 1621 Utah Street	1621 Utah Street	1919	Single Dwelling
000-7550	House, 2158 Quebec Street	2158 Quebec Street	1919	Single Dwelling
000-7551	House, 2156 Quebec Street	2156 Quebec Street	1924	Single Dwelling
000-7552	House, 2151 Quebec Street	2151 Quebec Street	1922	Single Dwelling
000-7553	House, 2148 Quebec Street	2148 Quebec Street	1920	Single Dwelling
000-7554	House, 2144 Quebec Street	2144 Quebec Street	1938	Single Dwelling
000-7555	House, 2139 Quebec Street	2139 Quebec Street	1929	Single Dwelling
000-7556	House, 2136 Quebec Street	2136 Quebec Street	1920	Single Dwelling
000-7557	House, 2129 Quebec Street	2129 Quebec Street	1926	Single Dwelling
000-7558	House, 2132 Quebec Street	2132 Quebec Street	1928	Single Dwelling
000-7559	House, 2125 Quebec Street	2125 Quebec Street	1926	Single Dwelling
000-7560	House, 2124 Quebec Street	2124 Quebec Street	1922	Single Dwelling
000-7561	House, 2121 Quebec Street	2121 Quebec Street	1923	Single Dwelling
000-7562	House, 2120 Quebec Street	2120 Quebec Street	1919	Single Dwelling
000-7563	House, 1705 Quebec Street	1705 Quebec Street	1925	Single Dwelling
000-7564	House, 1708 Quebec Street	1708 Quebec Street	1929	Single Dwelling
000-7565	House, 1712 Quebec Street	1712 Quebec Street	1923	Single Dwelling
000-7566	Tin Can House Schutt House	1713 Quebec Street	1897	Single Dwelling
000-7567	House, 1728 Quebec Street	1728 Quebec Street	1949	Single Dwelling
000-7568	House, 1732 Quebec Street	1732 Quebec Street	1949	Single Dwelling
000-7569	House, 1736 Quebec Street	1736 Quebec Street	1949	Single Dwelling
000-7570	House, 1816 Quebec Street	1816 Quebec Street	1937	Single Dwelling
000-7571	House, 1900 Quebec Street	1900 Quebec Street	1923	Single Dwelling
000-7572	House, 1903 Quebec Street	1903 Quebec Street	1925	Single Dwelling
000-7573	House, 1904 Quebec Street	1904 Quebec Street	1925	Single Dwelling
000-7574	House, 1908 Quebec Street	1908 Quebec Street	1926	Single Dwelling
000-7575	House, 1909 Quebec Street	1909 Quebec Street	1939	Single Dwelling
000-7576	House, 1912 Quebec Street	1912 Quebec Street	1927	Single Dwelling
000-7577	House, 1913 Quebec Street	1913 Quebec Street	1909	Single Dwelling
000-7578	House, 1916 Quebec Street	1916 Quebec Street	1910	Single Dwelling
000-7579	House, 1605 Quincy Street McHugh's	1605 Quincy Street	1918	Single Dwelling
000-7580	House, 1612 Quincy Street	1612 Quincy Street	1920	Single Dwelling
000-7581	House, 1621 Quincy Street	1621 Quincy Street	1937	Single Dwelling
000-7582	House, 1625 Quincy Street	1625 Quincy Street	1937	Single Dwelling
000-7583	House, 1708 Quincy Street	1708 Quincy Street	1938	Single Dwelling
000-7584	House, 1714 Quincy Street	1714 Quincy Street	1917	Single Dwelling

01/15/2001

CHERRYDALE SURVEY: ALL PROPERTIES BY VDHR ID NUMBER

VDHR ID #	PROPERTY NAME	ADDRESS	YEAR BUILT	RESOURCE TYPE
	Schutt House			
000-7586	House, 1739 Quincy Street	1739 Quincy Street	1939	Single Dwelling
000-7587	House, 1743 Quincy Street	1743 Quincy Street	1937	Single Dwelling
000-7588	House, 1807 Quincy Street	1807 Quincy Street	1937	Single Dwelling
000-7589	House, 1812 Quincy Street	1812 Quincy Street	1937	Single Dwelling
000-7590	House, 1816 Quincy Street	1816 Quincy Street	1937	Single Dwelling
000-7591	House, 1902 Quincy Street	1902 Quincy Street	1916	Single Dwelling
000-7592	House, 1908 Quincy Street	1908 Quincy Street	1916	Single Dwelling
000-7593	House, 1914 Quincy Street	1914 Quincy Street	1914	Single Dwelling
000-7594	House, 1920 Quincy Street	1920 Quincy Street	1924	Single Dwelling
000-7595	House, 1922 Quincy Street	1922 Quincy Street	1924	Single Dwelling
000-7596	House, 1923 Quincy Street	1923 Quincy Street	1900 ca	Single Dwelling
	Shreve, Robert House			
000-7597	House, 1929 Quincy Street	1929 Quincy Street	1937	Single Dwelling
000-7598	House, 2115 Military Road	2115 Military Road	1925	Single Dwelling
000-7599	House, 2121 Military Road	2121 Military Road	1926	Single Dwelling
000-7600	House, 2133 Military Road	2133 Military Road	1922	Single Dwelling
000-7601	House, 2141 Military Road	2141 Military Road	1919	Single Dwelling
000-7602	House, 2147 Military Road	2147 Military Road	1924	Single Dwelling
000-7603	House, 2201 Military Road	2201 Military Road	1932	Single Dwelling
000-7604	House, 2213 Military Road	2213 Military Road	1920	Single Dwelling
000-7605	House, 1418 Taylor Street	1418 Taylor Street	1949	Single Dwelling
000-7606	House, 2138 Stafford Street	2138 Stafford Street	1920	Single Dwelling
000-7607	House, 1512 Taylor Street	1512 Taylor Street	1927	Single Dwelling
000-7608	House, 1513 Taylor Street	1513 Taylor Street	1922	Single Dwelling
000-7609	House, 1700 Taylor Street	1700 Taylor Street	1924	Single Dwelling
000-7610	House, 2146 Stafford Street	2146 Stafford Street	1918 ca	Single Dwelling
000-7611	House, 1713 Taylor Street	1713 Taylor Street	1948	Single Dwelling
000-7612	House, 2150 Stafford Street	2150 Stafford Street	1920 ca	Single Dwelling
000-7613	House, 1714 Taylor Street	1714 Taylor Street	1930-1945	Single Dwelling
000-7614	House, 1720 Taylor Street	1720 Taylor Street	1927	Single Dwelling
000-7615	House, 1721 Taylor Street	1721 Taylor Street	1927	Single Dwelling
000-7616	House, 1808 Taylor Street	1808 Taylor Street	1935	Single Dwelling
000-7617	House, 1809 Taylor Street	1809 Taylor Street	1915	Single Dwelling
000-7618	House, 1810 Taylor Street	1810 Taylor Street	1920	Single Dwelling
000-7619	House, 1814 Taylor Street	1814 Taylor Street	1930	Single Dwelling
000-7620	House, 1818 Taylor Street	1818 Taylor Street	1920	Single Dwelling
000-7621	House, 1904 Taylor Street	1904 Taylor Street	1922	Single Dwelling
000-7622	House, 1905 Taylor Street	1905 Taylor Street	1924	Single Dwelling

01/15/2001

CHERRYDALE SURVEY: ALL PROPERTIES BY VDHR ID NUMBER

VDHR ID #	PROPERTY NAME	ADDRESS	YEAR BUILT	RESOURCE TYPE
000-7623	House, 1910 Taylor Street	1910 Taylor Street	1920	Single Dwelling
000-7624	House, 2001 Taylor Street	2001 Taylor Street	1924	Single Dwelling
000-7625	House, 2002 Taylor Street	2002 Taylor Street	1923	Single Dwelling
000-7626	House, 2005 Taylor Street	2005 Taylor Street	1918	Single Dwelling
000-7627	House, 2154 Stafford Street	2154 Stafford Street	1920	ca Single Dwelling
000-7628	House, 2011 Taylor Street	2011 Taylor Street	1920	Single Dwelling
000-7629	House, 2015 Taylor Street	2015 Taylor Street	1923	Single Dwelling
000-7630	House, 2016 Taylor Street	2016 Taylor Street	1925	Single Dwelling
000-7631	House, 2019 Taylor Street	2019 Taylor Street	1931	Single Dwelling
000-7632	House, 2158 Stafford Street	2158 Stafford Street	1920	ca Single Dwelling
000-7633	House, 2026 Taylor Street	2026 Taylor Street	1911	Single Dwelling
000-7634	House, 2027 Taylor Street	2027 Taylor Street	1920	Single Dwelling
000-7635	House, 2028 Taylor Street	2028 Taylor Street	1900	Single Dwelling
000-7636	House, 2029 Taylor Street	2029 Taylor Street	1910	Single Dwelling
000-7637	House, 2031 Taylor Street	2031 Taylor Street	1938	Single Dwelling
000-7638	House, 2035 Taylor Street	2035 Taylor Street	1900	Single Dwelling
000-7639	House, 2162 Stafford Street	2162 Stafford Street	1920	ca Single Dwelling
000-7640	House, 2103 Taylor Street	2103 Taylor Street	1913	Single Dwelling
000-7641	House, 2134 Taylor Street	2134 Taylor Street	1910	Single Dwelling
000-7642	House, 2133 Stafford Street	2133 Stafford Street	1918	ca Single Dwelling
000-7643	House, 1606 Stafford Street	1606 Stafford Street	1937	Single Dwelling
000-7644	House, 1648 Stafford Street	1648 Stafford Street	1935	Single Dwelling
000-7645	House, 1700 Stafford Street	1700 Stafford Street	1936	Single Dwelling
000-7646	House, 1708 Stafford Street	1708 Stafford Street	1923	Single Dwelling
000-7647	House, 2001 Randolph Street	2001 Randolph Street	1917	Single Dwelling
000-7648	House, 1716 Stafford Street	1716 Stafford Street	1920	Single Dwelling
000-7649	House, 1802 Stafford Street	1802 Stafford Street	1910	Single Dwelling
000-7650	House, 1803 Stafford Street	1803 Stafford Street	1895	Single Dwelling
000-7651	House, 1806 Stafford Street	1806 Stafford Street	1911	Single Dwelling
000-7652	House, 1915 Randolph Road	1915 Randolph Street	1930	Single Dwelling
000-7653	House, 1811 Stafford Street	1811 Stafford Street	1920	Single Dwelling
000-7654	House, 1814 Stafford Street	1814 Stafford Street	1900	Single Dwelling
000-7655	House, 1815 Stafford Street	1815 Stafford Street	1929	Single Dwelling
000-7656	House, 1819 Stafford Street	1819 Stafford Street	1925	Single Dwelling
000-7657	House, 1909 Randolph Street	1909 Randolph Street	1936	Single Dwelling
000-7658	House, 1823 Stafford Street	1823 Stafford Street	1920	Single Dwelling
000-7659	House, 1826 Stafford Street	1826 Stafford Street	1900	Single Dwelling
000-7660	House, 1827 Stafford Street	1827 Stafford Street	1920	Single Dwelling
000-7661	House, 1900 Stafford Street	1900 Stafford Street	1905	Single Dwelling

CHERRYDALE SURVEY: ALL PROPERTIES BY VDHR ID NUMBER

VDHR ID #	PROPERTY NAME	ADDRESS	YEAR BUILT	RESOURCE TYPE
000-7662	House, 1901 Stafford Street	1901 Stafford Street	1900	Single Dwelling
000-7663	House, 1908 Stafford Street	1908 Stafford Street	1905	Single Dwelling
000-7664	House, 1910 Stafford Street	1910 Stafford Street	1929	Single Dwelling
000-7665	House, 2002 Stafford Street	2002 Stafford Street	1920	Single Dwelling
000-7666	House, 2006 Stafford Street	2006 Stafford Street	1909	Single Dwelling
000-7667	House, 2010 Stafford Street	2010 Stafford Street	1924	Single Dwelling
000-7668	House, 2013 Stafford Street	2013 Stafford Street	1920	Single Dwelling
000-7669	House, 2014 Stafford Street	2014 Stafford Street	1910	Single Dwelling
000-7670	House, 2017 Stafford Street	2017 Stafford Street	1924	Single Dwelling
000-7671	House, 2020 Stafford Street	2020 Stafford Street	1938	Single Dwelling
000-7672	House, 2021 Stafford Street	2021 Stafford Street	1910	Single Dwelling
000-7673	Twin Dwelling, 2025 Stafford Street	2025 Stafford Street	1910	Single Dwelling
000-7674	Twin Dwelling, 2027 Stafford Street	2027 Stafford Street	1910	Single Dwelling
000-7675	House, 2026 Stafford Street Bischoff House	2026 Stafford Street	1909	Single Dwelling
000-7676	House, 2032 Stafford Street	2032 Stafford Street	1908	Single Dwelling
000-7677	Twin Dwelling, 2031 Stafford Street	2031 Stafford Street	1910	Single Dwelling
000-7678	Twin Dwelling, 2033 Stafford Street	2033 Stafford Street	1910	Single Dwelling
000-7679	House, 2036 Stafford Street	2036 Stafford Street	1939	Single Dwelling
000-7680	House, 2040 Stafford Street	2040 Stafford Street	1910	Single Dwelling
000-7681	House, 2041 Stafford Street	2041 Stafford Street	1903	Single Dwelling
000-7682	House, 1907 Randolph Street	1907 Randolph Street	1925	Single Dwelling
000-7684	House, 2101 Stafford Street	2101 Stafford Street	1908	Single Dwelling
000-7685	House, 2103 Stafford Street	2103 Stafford Street	1938	Single Dwelling
000-7686	House, 4215 15th Street Willets	4215 15th Street	1913	Single Dwelling
000-7687	House, 4221 15th Street	4221 15th Street	1920	Single Dwelling
000-7688	House, 1804 Nelson Street	1804 Nelson Street	1920	Single Dwelling
000-7689	House, 4235 15th Street	4235 15th Street	1920	Single Dwelling
000-7690	House, 4239 15th Street	4239 15th Street	1922	Single Dwelling
000-7691	House, 3411 17th Street	3411 17th Street	1900	Single Dwelling
000-7692	House, 3414 17th Street	3414 17th Street	1908	Single Dwelling
000-7693	House, 3415 17th Street	3415 17th Street	1920	Single Dwelling
000-7694	House, 3421 17th Street	3421 17th Street	1900	Single Dwelling
000-7695	House, 3501 17th Street	3501 17th Street	1900	Single Dwelling
000-7696	House, 3502 17th Street	3502 17th Street	1910	Single Dwelling
000-7697	House, 3510 17th Street	3510 17th Street	1920	Single Dwelling
000-7698	House, 3604 17th Street	3604 17th Street	1915	Single Dwelling
000-7699	House, 3607 17th Street	3607 17th Street	1910	Single Dwelling

01/15/2001

CHERRYDALE SURVEY: ALL PROPERTIES BY VDHR ID NUMBER

VDHR ID #	PROPERTY NAME	ADDRESS	YEAR BUILT	RESOURCE TYPE
000-7700	House, 3608 17th Street	3608 17th Street	1900	Single Dwelling
000-7701	House, 3612 17th Street	3612 17th Street	1926	Single Dwelling
000-7702	House, 3616 17th Street	3616 17th Street	1926	Single Dwelling
000-7703	House, 3620 17th Street	3620 17th Street	1926	Single Dwelling
000-7704	House, 3700 17th Street	3700 17th Street	1930	Single Dwelling
000-7705	House, 3704 17th Street	3704 17th Street	1930	Single Dwelling
000-7706	House, 3706 17th Street	3706 17th Street	1928	Single Dwelling
000-7707	House, 3811 17th Street	3811 17th Street	1904	Single Dwelling
000-7708	House, 3816 17th Street	3816 17th Street	1915-1925	Single Dwelling
000-7709	House, 3910 17th Street	3910 17th Street	1924	Single Dwelling
000-7710	House, 3914 17th Street	3914 17th Street	1925	Single Dwelling
000-7711	House, 4039 17th Street	4039 17th Street	1930	Single Dwelling
000-7712	House, 3711 18th Street	3711 18th Street	1939	Single Dwelling
000-7713	House, 3717 18th Street	3717 18th Street	1938	Single Dwelling
000-7714	House, 3718 18th Street	3718 18th Street	1938	Single Dwelling
000-7715	House, 3722 18th Street	3722 18th Street	1938	Single Dwelling
000-7716	House, 3725 18th Street	3725 18th Street	1938	Single Dwelling
000-7717	House, 3726 18th Street	3726 18th Street	1938	Single Dwelling
000-7718	House, 3800 18th Street	3800 18th Street	1937	Single Dwelling
000-7719	House, 3805 18th Street	3805 18th Street	1937	Single Dwelling
000-7720	House, 3804 18th Street	3804 18th Street	1937	Single Dwelling
000-7721	House, 4026 18th Road	4026 18th Road	1937	Single Dwelling
000-7722	House, 3808 18th Street	3808 18th Street	1938	Single Dwelling
000-7723	House, 3809 18th Street	3809 18th Street	1937	Single Dwelling
000-7724	House, 3812 18th Street	3812 18th Street	1938	Single Dwelling
000-7725	House, 3813 18th Street	3813 18th Street	1937	Single Dwelling
000-7726	House, 3816 18th Street	3816 18th Street	1938	Single Dwelling
000-7727	House, 3817 18th Street	3817 18th Street	1938	Single Dwelling
000-7728	House, 4312 18th Street	4312 18th Street	1928	Single Dwelling
000-7729	House, 4318 18th Street	4318 18th Street	1936	Single Dwelling
000-7730	House, 4322 18th Street	4322 18th Street	1936	Single Dwelling
000-7731	Twin Dwelling, 3713 20th Street	3713 20th Street	1880	Multiple dwelling
000-7732	Twin Dwelling, 3715 20th Street	3715 20th Street	1880	Multiple dwelling
000-7733	House, 3813 20th Street	3813 20th Street	1940	Single Dwelling
000-7734	House, 4001 20th Street	4001 20th Street	1919	Single Dwelling
000-7735	House, 4009 20th Street	4009 20th Street	1923	Single Dwelling
000-7736	House, 4010 20th Street	4010 20th Street	1924	Single Dwelling
000-7737	House, 4014 20th Street	4014 20th Street	1923	Single Dwelling
000-7738	House, 4015 20th Street	4015 20th Street	1925	Single Dwelling

CHERRYDALE SURVEY: ALL PROPERTIES BY VDHR ID NUMBER

VDHR ID #	PROPERTY NAME	ADDRESS	YEAR BUILT	RESOURCE TYPE
000-7739	House, 4016 20th Street	4016 20th Street	1937	Single Dwelling
000-7740	House, 4019 20th Street	4019 20th Street	1914	Single Dwelling
000-7741	House, 4020 20th Street	4020 20th Street	1937	Single Dwelling
000-7742	House, 4024 20th Street	4024 20th Street	1938	Single Dwelling
000-7743	House, 4027 20th Street	4027 20th Street	1916	Single Dwelling
000-7744	House, 4035 20th Street	4035 20th Street	1920	Single Dwelling
000-7745	House, 4043 20th Street	4043 20th Street	1919	Single Dwelling
000-7746	House, 4049 20th Street	4049 20th Street	1922	Single Dwelling
000-7747	House, 3219 20th Road	3219 20th Road	1935	Single Dwelling
000-7748	House, 3223 20th Road	3223 20th Road	1936	Single Dwelling
000-7749	House, 3227 20th Road	3227 20th Road	1936	Single Dwelling
000-7750	House, 3226 20th Road	3226 20th Road	1938	Single Dwelling
000-7751	House, 3222 20th Road	3222 20th Road	1938	Single Dwelling
000-7752	House, 3218 20th Road	3218 20th Road	1938	Single Dwelling
000-7753	House, 3309 20th Road	3209 20th Road	1929	Single Dwelling
000-7754	House, 4004 20th Road	4004 20th Road	1920	Single Dwelling
000-7755	House, 4007 20th Road	4007 20th Road	1920	Single Dwelling
000-7756	House, 4008 20th Road	4008 20th Road	1927	Single Dwelling
000-7757	House, 4011 20th Road	4011 20th Road	1920	Single Dwelling
000-7758	House, 4015 20th Road	4015 20th Road	1914	Single Dwelling
000-7759	House, 4020 20th Road	4020 20th Road	1915	Single Dwelling
000-7760	House, 4021 20th Road	4021 20th Road	1913	Single Dwelling
000-7761	House, 4025 20th Road	4025 20th Road	1928	Single Dwelling
000-7762	House, 4027 20th Road	4027 20th Road	1927	Single Dwelling
000-7763	House, 4028 20th Road	4028 20th Road	1935	Single Dwelling
000-7764	House, 4034 20th Road	4034 20th Road	1920	Single Dwelling
000-7765	House, 4035 20th Road	4035 20th Road	1935	Single Dwelling
000-7766	House, 4039 20th Road	4039 20th Road	1935	Single Dwelling
000-7767	House, 4040 20th Road	4040 20th Road	1923	Single Dwelling
000-7768	House, 4044 20th Road	4044 20th Road	1920	Single Dwelling
000-7769	House, 4048 20th Road	4048 20th Road	1904	Single Dwelling
000-7770	House, 4053 20th Road	4053 20th Road	1925	Single Dwelling
000-7771	House, 4054 20th Road	4054 20th Road	1920	Single Dwelling
000-7772	House, 1639 Randolph Street	1639 Randolph Street	1914	Single Dwelling
000-7773	House, 1631 Randolph Street	1631 Randolph Street	1909	Single Dwelling
000-7774	House, 1621 Randolph Street	1621 Randolph Street	1939	Single Dwelling
000-7775	House, 1613 Randolph Street	1613 Randolph Street	1920	Single Dwelling
000-7776	House, 1605 Randolph Street	1605 Randolph Street	1930	Single Dwelling
000-7777	House, 1601 Randolph Street	1601 Randolph Street	1910	Single Dwelling

01/15/2001

CHERRYDALE SURVEY: ALL PROPERTIES BY VDHR ID NUMBER

VDHR ID #	PROPERTY NAME	ADDRESS	YEAR BUILT	RESOURCE TYPE
000-7778	House, 1527 Randolph Street	1527 Randolph Street	1924	Single Dwelling
000-7779	House, 1608 Randolph Street	1608 Randolph Street	1920	Single Dwelling
000-7780	House, 1600 Randolph Street	1600 Randolph Street	1932	Single Dwelling
000-7781	House, 4335 Lee Highway	4335 Lee Highway	1925	Single Dwelling
000-7782	Methodist Society Cherrydale Methodist Church Community Chapel	1913 Monroe Street	1918-1925	Church
000-7783	Trinity Baptist Church	1815 Quincy Street	1946	Church
000-7784	Commercial Building, 3212 Lee Highway	3212 Lee Highway	1946 ca	Commercial Building
000-7785	Service Station, 3412 Lee Highway Cherrydale Motors	3412 Lee Highway	1950 ca	Service Station
000-7786	Cherrydale Cement Block Company Building Toone Building, The	3436 Lee Highway	1930-1935	Commercial Building
000-7787	Commercial Building, 3610-3612 Lee Highway	3610 Lee Highway	1910 ca	Commercial Building
000-7788	Commercial Building, 3614-3636 Lee Highway Ellis Radio	3614 Lee Highway	1948 ca	Commercial Building
000-7789	Commercial Building, 3824 Lee Highway	3824 Lee Highway	1946 ca	Commercial Building
000-7790	Commercial Building, 4038 Lee Highway	4038 Lee Highway	1946	Commercial Building
000-7791	Cherrydale Hardware	3805 Lee Highway	1936	Commercial Building
000-7792	Commercial Building, 4001 Lee Highway	4001 Lee Highway	1925 ca	Commercial Building
000-7793	Family Tea House	4050 Lee Highway	1946 ca	Commercial Building
000-7794	House, 4108 Lee Highway	4108 Lee Highway	1938	Single Dwelling
000-7795	House, 4112 Lee Highway	4112 Lee Highway	1949 ca	Single Dwelling
000-7796	House, 4118 Lee Highway	4118 Lee Highway	1930-1945	Single Dwelling
000-7797	House, 4124 Lee Highway	4124 Lee Highway	1910 ca	Single Dwelling
000-7798	House, 4134 Lee Highway	4134 Lee Highway	1910 ca	Single Dwelling
000-7799	House, 4214 Lee Highway	4214 Lee Highway	1941 ca	Single Dwelling
000-7806	Hagar House	4321 Lee Highway	1865 ca	Single Dwelling
000-7807	House, 4325 Lee Highway	4325 Lee Highway	1865 ca	Single Dwelling
000-7810	House, 4339 Lee Highway	4339 Lee Highway	1916	Single Dwelling
000-7811	House, 4539 Lee Highway	4539 Lee Highway	1920 ca	Single Dwelling
000-7812	House, 4216 Lee Highway	4216 Lee Highway	1910 ca	Single Dwelling
000-7813	Commercial Building, 4308 Lee Highway	4308 Lee Highway	1920 ca	Commercial Building
000-7814	House, 4101 Lee Highway	4101 Lee Highway	1920 ca	Single Dwelling
000-7815	House, 4119 Lee Highway	4119 Lee Highway	1936	Single Dwelling
000-7816	House, 4313 Lee Highway	4313 Lee Highway	1926	Single Dwelling
000-7817	House, 4317 Lee Highway	4317 Lee Highway	1935	Single Dwelling

408 RECORDS IN THIS REPORT

**ARLINGTON COUNTY SURVEY:
INVENTORY OF ALL PROPERTIES DOCUMENTED BY VOLUNTEERS IN
CHERRYDALE BY NAME**

01/15/2001

CHERRYDALE SURVEY: ALL PROPERTIES BY NAME

VDHR ID #	PROPERTY NAME	ADDRESS	YEAR BUILT	RESOURCE TYPE
000-7786	Cherrydale Cement Block Company Building Toone Building, The	3436 Lee Highway	1930-1935	Commercial Building
000-7791	Cherrydale Hardware	3805 Lee Highway	1936	Commercial Building
000-7784	Commercial Building, 3212 Lee Highway	3212 Lee Highway	1946 ca	Commercial Building
000-7787	Commercial Building, 3610-3612 Lee Highway	3610 Lee Highway	1910 ca	Commercial Building
000-7789	Commercial Building, 3824 Lee Highway	3824 Lee Highway	1946 ca	Commercial Building
000-7792	Commercial Building, 4001 Lee Highway	4001 Lee Highway	1925 ca	Commercial Building
000-7790	Commercial Building, 4038 Lee Highway	4038 Lee Highway	1946	Commercial Building
000-7813	Commercial Building, 4308 Lee Highway	4308 Lee Highway	1920 ca	Commercial Building
000-7788	Commercial Building, 3614-3636 Lee Highway Ellis Radio	3614 Lee Highway	1948 ca	Commercial Building
000-7793	Family Tea House	4050 Lee Highway	1946 ca	Commercial Building
000-7806	Hagar House	4321 Lee Highway	1865 ca	Single Dwelling
000-7487	Hanlon Hall	4049 21st Street	1938	Single Dwelling
000-7605	House, 1418 Taylor Street	1418 Taylor Street	1949	Single Dwelling
000-7542	House, 1419 Utah Street	1419 Utah Street	1935	Single Dwelling
000-7607	House, 1512 Taylor Street	1512 Taylor Street	1927	Single Dwelling
000-7608	House, 1513 Taylor Street	1513 Taylor Street	1922	Single Dwelling
000-7543	House, 1513 Utah Street	1513 Utah Street	1927	Single Dwelling
000-7544	House, 1515 Utah Street	1515 Utah Street	1927	Single Dwelling
000-7545	House, 1519 Utah Street	1519 Utah Street	1922	Single Dwelling
000-7546	House, 1523 Utah Street	1523 Utah Street	1922	Single Dwelling
000-7778	House, 1527 Randolph Street	1527 Randolph Street	1924	Single Dwelling
000-7547	House, 1527 Utah Street	1527 Utah Street	1929 ca	Single Dwelling
000-7548	House, 1531 Utah Street	1531 Utah Street	1934-1937	Single Dwelling
000-7780	House, 1600 Randolph Street	1600 Randolph Street	1932	Single Dwelling
000-7777	House, 1601 Randolph Street	1601 Randolph Street	1910	Single Dwelling
000-7579	House, 1605 Quincy Street McHugh's	1605 Quincy Street	1918	Single Dwelling
000-7776	House, 1605 Randolph Street	1605 Randolph Street	1930	Single Dwelling
000-7643	House, 1606 Stafford Street	1606 Stafford Street	1937	Single Dwelling
000-7779	House, 1608 Randolph Street	1608 Randolph Street	1920	Single Dwelling
000-7515	House, 1610 Monroe Street	1610 Monroe Street	1919	Single Dwelling
000-7580	House, 1612 Quincy Street	1612 Quincy Street	1920	Single Dwelling
000-7775	House, 1613 Randolph Street	1613 Randolph Street	1920	Single Dwelling
000-7581	House, 1621 Quincy Street	1621 Quincy Street	1937	Single Dwelling
000-7774	House, 1621 Randolph Street	1621 Randolph Street	1939	Single Dwelling
000-7549	House, 1621 Utah Street	1621 Utah Street	1919	Single Dwelling
000-7582	House, 1625 Quincy Street	1625 Quincy Street	1937	Single Dwelling

01/15/2001

CHERRYDALE SURVEY: ALL PROPERTIES BY NAME

VDHR ID #	PROPERTY NAME	ADDRESS	YEAR BUILT	RESOURCE TYPE
000-7773	House, 1631 Randolph Street	1631 Randolph Street	1909	Single Dwelling
000-7772	House, 1639 Randolph Street	1639 Randolph Street	1914	Single Dwelling
000-7644	House, 1648 Stafford Street	1648 Stafford Street	1935	Single Dwelling
000-7645	House, 1700 Stafford Street	1700 Stafford Street	1936	Single Dwelling
000-7609	House, 1700 Taylor Street	1700 Taylor Street	1924	Single Dwelling
000-7413	House, 1701 Nelson Street	1701 Nelson Street	1910	Single Dwelling
000-7517	House, 1701 Randolph Street Donaldson, Laurence House	1701 Randolph Street	1930	Single Dwelling
000-7414	House, 1702 Nelson Street	1702 Nelson Street	1926	Single Dwelling
000-7444	House, 1703 Monroe Street	1703 Monroe Street	1918	Single Dwelling
000-7516	House, 1703 Randolph Street	1703 Randolph Street	1920	Single Dwelling
000-7563	House, 1705 Quebec Street	1705 Quebec Street	1925	Single Dwelling
000-7416	House, 1706 Nelson Street	1706 Nelson Street	1926	Single Dwelling
000-7520	House, 1706 Randolph Street Whitmer, John House	1706 Randolph Street	1910	Single Dwelling
000-7445	House, 1707 Monroe Street	1707 Monroe Street	1913	Single Dwelling
000-7446	House, 1708 Monroe Street	1708 Monroe Street	1938	Single Dwelling
000-7564	House, 1708 Quebec Street	1708 Quebec Street	1929	Single Dwelling
000-7583	House, 1708 Quincy Street	1708 Quincy Street	1938	Single Dwelling
000-7646	House, 1708 Stafford Street	1708 Stafford Street	1923	Single Dwelling
000-7447	House, 1709 Monroe Street	1709 Monroe Street	1910	Single Dwelling
000-7418	House, 1710 Nelson Street	1926 Nelson Street	1926	Single Dwelling
000-7415	House, 1711 Nelson Street	1711 Nelson Street	1925-1935	Single Dwelling
000-7448	House, 1712 Monroe Street	1712 Monroe Street	1935	Single Dwelling
000-7565	House, 1712 Quebec Street	1712 Quebec Street	1923	Single Dwelling
000-7417	House, 1713 Nelson Street	1713 Nelson Street	1926	Single Dwelling
000-7611	House, 1713 Taylor Street	1713 Taylor Street	1948	Single Dwelling
000-7584	House, 1714 Quincy Street Schutt House	1714 Quincy Street	1917	Single Dwelling
000-7613	House, 1714 Taylor Street	1714 Taylor Street	1930-1945	Single Dwelling
000-7648	House, 1716 Stafford Street	1716 Stafford Street	1920	Single Dwelling
000-7491	House, 1717 Randolph Street	1717 Randolph Street	1925	Single Dwelling
000-7419	House, 1718 Nelson Street	1718 Nelson Street	1930	Single Dwelling
000-7449	House, 1719 Monroe Street	1719 Monroe Street	1930	Single Dwelling
000-7420	House, 1719 Nelson Street	1719 Nelson Street	1920	Single Dwelling
000-7614	House, 1720 Taylor Street	1720 Taylor Street	1927	Single Dwelling
000-7615	House, 1721 Taylor Street	1721 Taylor Street	1927	Single Dwelling
000-7421	House, 1722 Nelson Street	1722 Nelson Street	1930	Single Dwelling
000-7450	House, 1723 Monroe Street	1723 Monroe Street	1939	Single Dwelling

CHERRYDALE SURVEY: ALL PROPERTIES BY NAME

VDHR ID #	PROPERTY NAME	ADDRESS	YEAR BUILT	RESOURCE TYPE
000-7451	House, 1726 Monroe Street	1726 Monroe Street	1915	Single Dwelling
000-7567	House, 1728 Quebec Street	1728 Quebec Street	1949	Single Dwelling
000-7568	House, 1732 Quebec Street	1732 Quebec Street	1949	Single Dwelling
000-7569	House, 1736 Quebec Street	1736 Quebec Street	1949	Single Dwelling
000-7586	House, 1739 Quincy Street	1739 Quincy Street	1939	Single Dwelling
000-7587	House, 1743 Quincy Street	1743 Quincy Street	1937	Single Dwelling
000-7452	House, 1801 Monroe Street	1801 Monroe Street	1930	Single Dwelling
000-7422	House, 1801 Nelson Street	1801 Nelson Street	1910	Single Dwelling
000-7453	House, 1802 Monroe Street	1802 Monroe Street	1900	Single Dwelling
000-7649	House, 1802 Stafford Street	1802 Stafford Street	1910	Single Dwelling
000-7650	House, 1803 Stafford Street	1803 Stafford Street	1895	Single Dwelling
000-7688	House, 1804 Nelson Street	1804 Nelson Street	1920	Single Dwelling
000-7454	House, 1805 Monroe Street	1805 Monroe Street	1930	Single Dwelling
000-7455	House, 1806 Monroe Street	1806 Monroe Street	1910	Single Dwelling
000-7651	House, 1806 Stafford Street	1806 Stafford Street	1911	Single Dwelling
000-7588	House, 1807 Quincy Street	1807 Quincy Street	1937	Single Dwelling
000-7519	House, 1808 Randolph Street	1808 Randolph Street	1925	Single Dwelling
000-7616	House, 1808 Taylor Street	1808 Taylor Street	1935	Single Dwelling
000-7456	House, 1809 Monroe Street	1809 Monroe Street	1925	Single Dwelling
000-7617	House, 1809 Taylor Street	1809 Taylor Street	1915	Single Dwelling
000-7423	House, 1810 Nelson Street	1810 Nelson Street	1908	Single Dwelling
000-7618	House, 1810 Taylor Street	1810 Taylor Street	1920	Single Dwelling
000-7492	House, 1811 Kenmore Street	1811 Kenmore Street	1924	Single Dwelling
000-7521	House, 1811 Lincoln Street	1811 Lincoln Street	1915	Single Dwelling
000-7653	House, 1811 Stafford Street	1811 Stafford Street	1920	Single Dwelling
000-7589	House, 1812 Quincy Street	1812 Quincy Street	1937	Single Dwelling
000-7654	House, 1814 Stafford Street	1814 Stafford Street	1900	Single Dwelling
000-7619	House, 1814 Taylor Street	1814 Taylor Street	1930	Single Dwelling
000-7483	House, 1815 Randolph Street	1815 Randolph Street	1919	Single Dwelling
000-7655	House, 1815 Stafford Street	1815 Stafford Street	1929	Single Dwelling
000-7493	House, 1816 Kenmore Street	1816 Kenmore Street	1922	Single Dwelling
000-7570	House, 1816 Quebec Street	1816 Quebec Street	1937	Single Dwelling
000-7590	House, 1816 Quincy Street	1816 Quincy Street	1937	Single Dwelling
000-7494	House, 1817 Kenmore Street	1817 Kenmore Street	1923	Single Dwelling
000-7457	House, 1817 Monroe Street	1817 Monroe Street	1910	Single Dwelling
000-7400	House, 1817 Oakland Street	1817 Oakland Street	1937	Single Dwelling
000-7522	House, 1818 Lincoln Street	1818 Lincoln Street	1905	Single Dwelling
000-7458	House, 1818 Monroe Street	1818 Monroe Street	1912	Single Dwelling
000-7620	House, 1818 Taylor Street	1818 Taylor Street	1920	Single Dwelling

CHERRYDALE SURVEY: ALL PROPERTIES BY NAME

VDHR ID #	PROPERTY NAME	ADDRESS	YEAR BUILT	RESOURCE TYPE
000-7523	House, 1819 Lincoln Street	1819 Lincoln Street	1935	Single Dwelling
000-7656	House, 1819 Stafford Street	1819 Stafford Street	1925	Single Dwelling
000-7401	House, 1821 Oakland Street	1821 Oakland Street	1927	Single Dwelling
000-7495	House, 1822 Kenmore Street	1822 Kenmore Street	1920	Single Dwelling
000-7496	House, 1823 Kenmore Street	1823 Kenmore Street	1913	Single Dwelling
000-7524	House, 1823 Lincoln Street	1823 Lincoln Street	1910	Single Dwelling
000-7459	House, 1823 Monroe Street	1823 Monroe Street	1927	Single Dwelling
000-7424	House, 1823 Nelson Street	1823 Nelson Street	1910	Single Dwelling
	Newman House			
000-7658	House, 1823 Stafford Street	1823 Stafford Street	1920	Single Dwelling
000-7525	House, 1824 Lincoln Street	1824 Lincoln Street	1930	Single Dwelling
000-7659	House, 1826 Stafford Street	1826 Stafford Street	1900	Single Dwelling
000-7660	House, 1827 Stafford Street	1827 Stafford Street	1920	Single Dwelling
000-7497	House, 1900 Kenmore Street	1900 Kenmore Street	1920	Single Dwelling
000-7425	House, 1900 Nelson Street	1900 Nelson Street	1935	Single Dwelling
000-7571	House, 1900 Quebec Street	1900 Quebec Street	1923	Single Dwelling
000-7661	House, 1900 Stafford Street	1900 Stafford Street	1905	Single Dwelling
000-7526	House, 1901 Lincoln Street	1901 Lincoln Street	1912	Single Dwelling
000-7426	House, 1901 Nelson Street	1901 Nelson Street	1922	Single Dwelling
000-7402	House, 1901 Oakland Street	1901 Oakland Street	1923	Single Dwelling
000-7662	House, 1901 Stafford Street	1901 Stafford Street	1900	Single Dwelling
000-7527	House, 1902 Lincoln Street	1902 Lincoln Street	1910	Single Dwelling
000-7460	House, 1902 Monroe Street	1902 Monroe Street	1910	Single Dwelling
000-7427	House, 1902 Nelson Street	1902 Nelson Street	1930	Single Dwelling
000-7591	House, 1902 Quincy Street	1902 Quincy Street	1916	Single Dwelling
000-7461	House, 1903 Monroe Street	1903 Monroe Street	1920	Single Dwelling
000-7572	House, 1903 Quebec Street	1903 Quebec Street	1925	Single Dwelling
000-7428	House, 1904 Nelson Street	1904 Nelson Street	1930	Single Dwelling
000-7573	House, 1904 Quebec Street	1904 Quebec Street	1925	Single Dwelling
000-7621	House, 1904 Taylor Street	1904 Taylor Street	1922	Single Dwelling
000-7528	House, 1905 Lincoln Street	1905 Lincoln Street	1913	Single Dwelling
000-7429	House, 1905 Nelson Street	1905 Nelson Street	1922	Single Dwelling
000-7622	House, 1905 Taylor Street	1905 Taylor Street	1924	Single Dwelling
000-7529	House, 1906 Lincoln Street	1906 Lincoln Street	1919	Single Dwelling
000-7498	House, 1907 Kenmore Street	1907 Kenmore Street	1923	Single Dwelling
000-7682	House, 1907 Randolph Street	1907 Randolph Street	1925	Single Dwelling
000-7499	House, 1908 Kenmore Street	1908 Kenmore Street	1913	Single Dwelling
000-7430	House, 1908 Nelson Street	1908 Nelson Street	1910	Single Dwelling
000-7574	House, 1908 Quebec Street	1908 Quebec Street	1926	Single Dwelling

CHERRYDALE SURVEY: ALL PROPERTIES BY NAME

VDHR ID #	PROPERTY NAME	ADDRESS	YEAR BUILT	RESOURCE TYPE
000-7592	House, 1908 Quincy Street	1908 Quincy Street	1916	Single Dwelling
000-7663	House, 1908 Stafford Street	1908 Stafford Street	1905	Single Dwelling
000-7431	House, 1909 Nelson Street	1909 Nelson Street	1910	Single Dwelling
000-7575	House, 1909 Quebec Street	1909 Quebec Street	1939	Single Dwelling
000-7657	House, 1909 Randolph Street	1909 Randolph Street	1936	Single Dwelling
000-7664	House, 1910 Stafford Street	1910 Stafford Street	1929	Single Dwelling
000-7623	House, 1910 Taylor Street	1910 Taylor Street	1920	Single Dwelling
000-7530	House, 1912 Lincoln Street	1912 Lincoln Street	1920	Single Dwelling
000-7462	House, 1912 Monroe Street	1912 Monroe Street	1930	Single Dwelling
000-7432	House, 1912 Nelson Street	1912 Nelson Street	1914	Single Dwelling
000-7576	House, 1912 Quebec Street	1912 Quebec Street	1927	Single Dwelling
000-7433	House, 1913 Nelson Street	1913 Nelson Street	1938	Single Dwelling
000-7577	House, 1913 Quebec Street	1913 Quebec Street	1909	Single Dwelling
000-7593	House, 1914 Quincy Street	1914 Quincy Street	1914	Single Dwelling
000-7652	House, 1915 Randolph Road	1915 Randolph Street	1930	Single Dwelling
000-7434	House, 1916 Nelson Street	1916 Nelson Street	1910	Single Dwelling
000-7578	House, 1916 Quebec Street	1916 Quebec Street	1910	Single Dwelling
000-7435	House, 1917 Nelson Street	1917 Nelson Street	1910	Single Dwelling
000-7436	House, 1920 Nelson Street	1920 Nelson Street	1904	Single Dwelling
000-7594	House, 1920 Quincy Street	1920 Quincy Street	1924	Single Dwelling
000-7595	House, 1922 Quincy Street	1922 Quincy Street	1924	Single Dwelling
000-7596	House, 1923 Quincy Street Shreve, Robert House	1923 Quincy Street	1900 ca	Single Dwelling
000-7597	House, 1929 Quincy Street	1929 Quincy Street	1937	Single Dwelling
000-7437	House, 2000 Nelson Street	2000 Nelson Street	1904	Single Dwelling
000-7463	House, 2001 Monroe Street	2001 Monroe Street	1920	Single Dwelling
000-7438	House, 2001 Nelson Street	2001 Nelson Street	1915	Single Dwelling
000-7647	House, 2001 Randolph Street	2001 Randolph Street	1917	Single Dwelling
000-7624	House, 2001 Taylor Street	2001 Taylor Street	1924	Single Dwelling
000-7500	House, 2002 Kenmore Street	2002 Kenmore Street	1900	Single Dwelling
000-7665	House, 2002 Stafford Street	2002 Stafford Street	1920	Single Dwelling
000-7625	House, 2002 Taylor Street	2002 Taylor Street	1923	Single Dwelling
000-7464	House, 2004 Monroe Street	2004 Monroe Street	1915	Single Dwelling
000-7439	House, 2004 Nelson Street	2004 Nelson Street	1905	Single Dwelling
000-7465	House, 2005 Monroe Street	2005 Monroe Street	1920	Single Dwelling
000-7440	House, 2005 Nelson Street	2005 Nelson Street	1914	Single Dwelling
000-7626	House, 2005 Taylor Street	2005 Taylor Street	1918	Single Dwelling
000-7666	House, 2006 Stafford Street	2006 Stafford Street	1909	Single Dwelling
000-7501	House, 2008 Kenmore Street	2008 Kenmore Street	1925	Single Dwelling

CHERRYDALE SURVEY: ALL PROPERTIES BY NAME

VDHR ID #	PROPERTY NAME	ADDRESS	YEAR BUILT	RESOURCE TYPE
000-7466	House, 2008 Monroe Street	2008 Monroe Street	1929	Single Dwelling
000-7502	House, 2009 Kenmore Street	2009 Kenmore Street	1925	Single Dwelling
000-7441	House, 2009 Nelson Street	2009 Nelson Street	1910	Single Dwelling
000-7531	House, 2010 Lincoln Street	2010 Lincoln Street	1939	Single Dwelling
000-7667	House, 2010 Stafford Street	2010 Stafford Street	1924	Single Dwelling
000-7467	House, 2011 Monroe Street	2011 Monroe Street	1905	Single Dwelling
000-7442	House, 2011 Nelson Street	2011 Nelson Street	1900	Single Dwelling
000-7404	House, 2011 Oakland Street	2011 Oakland Street	1900	Single Dwelling
000-7628	House, 2011 Taylor Street	2011 Taylor Street	1920	Single Dwelling
000-7468	House, 2012 Monroe Street	2012 Monroe Street	1920	Single Dwelling
000-7406	House, 2012 Oakland Street	2012 Oakland Street	1918	Single Dwelling
000-7405	House, 2013 Oakland Street	2013 Oakland Street	1900	Single Dwelling
000-7668	House, 2013 Stafford Street	2013 Stafford Street	1920	Single Dwelling
000-7503	House, 2014 Kenmore Street	2014 Kenmore Street	1900	Single Dwelling
000-7669	House, 2014 Stafford Street	2014 Stafford Street	1910	Single Dwelling
000-7443	House, 2015 Nelson Street	2015 Nelson Street	1915	Single Dwelling
000-7629	House, 2015 Taylor Street	2015 Taylor Street	1923	Single Dwelling
000-7630	House, 2016 Taylor Street	2016 Taylor Street	1925	Single Dwelling
000-7670	House, 2017 Stafford Street	2017 Stafford Street	1924	Single Dwelling
000-7469	House, 2018 Monroe Street	2018 Monroe Street	1920	Single Dwelling
000-7631	House, 2019 Taylor Street	2019 Taylor Street	1931	Single Dwelling
000-7504	House, 2020 Kenmore Street	2020 Kenmore Street	1927	Single Dwelling
000-7671	House, 2020 Stafford Street	2020 Stafford Street	1938	Single Dwelling
000-7505	House, 2021 Kenmore Street	2021 Kenmore Street	1900	Single Dwelling
000-7672	House, 2021 Stafford Street	2021 Stafford Street	1910	Single Dwelling
000-7470	House, 2022 Monroe Street	2022 Monroe Street	1910	Single Dwelling
000-7407	House, 2022 Oakland Street	2022 Oakland Street	1923	Single Dwelling
000-7471	House, 2023 Monroe Street	2023 Monroe Street	1905	Single Dwelling
000-7408	House, 2026 Oakland Street	2026 Oakland Street	1910	Single Dwelling
000-7675	Donaldson, Katherine House House, 2026 Stafford Street Bischoff House	2026 Stafford Street	1909	Single Dwelling
000-7633	House, 2026 Taylor Street	2026 Taylor Street	1911	Single Dwelling
000-7634	House, 2027 Taylor Street	2027 Taylor Street	1920	Single Dwelling
000-7506	House, 2028 Kenmore Street	2028 Kenmore Street	1915	Single Dwelling
000-7635	House, 2028 Taylor Street	2028 Taylor Street	1900	Single Dwelling
000-7507	House, 2029 Kenmore Street	2029 Kenmore Street	1930	Single Dwelling
000-7636	House, 2029 Taylor Street	2029 Taylor Street	1910	Single Dwelling
000-7409	House, 2030 Oakland Street	2030 Oakland Street	1916	Single Dwelling

CHERRYDALE SURVEY: ALL PROPERTIES BY NAME

VDHR ID #	PROPERTY NAME	ADDRESS	YEAR BUILT	RESOURCE TYPE
000-7637	House, 2031 Taylor Street	2031 Taylor Street	1938	Single Dwelling
000-7676	House, 2032 Stafford Street	2032 Stafford Street	1908	Single Dwelling
000-7508	House, 2034 Kenmore Street	2034 Kenmore Street	1930	Single Dwelling
000-7509	House, 2035 Kenmore Street	2035 Kenmore Street	1933	Single Dwelling
000-7638	House, 2035 Taylor Street	2035 Taylor Street	1900	Single Dwelling
000-7679	House, 2036 Stafford Street	2036 Stafford Street	1939	Single Dwelling
000-7680	House, 2040 Stafford Street	2040 Stafford Street	1910	Single Dwelling
000-7681	House, 2041 Stafford Street	2041 Stafford Street	1903	Single Dwelling
000-7684	House, 2101 Stafford Street	2101 Stafford Street	1908	Single Dwelling
000-7685	House, 2103 Stafford Street	2103 Stafford Street	1938	Single Dwelling
000-7640	House, 2103 Taylor Street	2103 Taylor Street	1913	Single Dwelling
000-7410	House, 2114 Oakland Street	2114 Oakland Street	1932	Single Dwelling
000-7598	House, 2115 Military Road	2115 Military Road	1925	Single Dwelling
000-7411	House, 2118 Oakland Street	2118 Oakland Street	1929	Single Dwelling
000-7562	House, 2120 Quebec Street	2120 Quebec Street	1919	Single Dwelling
000-7599	House, 2121 Military Road	2121 Military Road	1926	Single Dwelling
000-7561	House, 2121 Quebec Street	2121 Quebec Street	1923	Single Dwelling
000-7514	House, 2122 Thomas Street	2122 Thomas Street	1923	Single Dwelling
000-7412	House, 2123 Oakland Street	2123 Oakland Street	1924	Single Dwelling
000-7560	House, 2124 Quebec Street	2124 Quebec Street	1922	Single Dwelling
000-7559	House, 2125 Quebec Street	2125 Quebec Street	1926	Single Dwelling
000-7513	House, 2126 Thomas Street	2126 Thomas Street	1925	Single Dwelling
000-7533	House, 2128 Stafford Street	2128 Stafford Street	1918	ca Single Dwelling
000-7557	House, 2129 Quebec Street	2129 Quebec Street	1926	Single Dwelling
000-7512	House, 2130 Thomas Street	2130 Thomas Street	1927	Single Dwelling
000-7558	House, 2132 Quebec Street	2132 Quebec Street	1928	Single Dwelling
000-7600	House, 2133 Military Road	2133 Military Road	1922	Single Dwelling
000-7642	House, 2133 Stafford Street	2133 Stafford Street	1918	ca Single Dwelling
000-7641	House, 2134 Taylor Street	2134 Taylor Street	1910	Single Dwelling
000-7556	House, 2136 Quebec Street	2136 Quebec Street	1920	Single Dwelling
000-7534	House, 2136 Stafford Street	2136 Stafford Street	1920	Single Dwelling
000-7606	House, 2138 Stafford Street	2138 Stafford Street	1920	Single Dwelling
000-7555	House, 2139 Quebec Street	2139 Quebec Street	1929	Single Dwelling
000-7601	House, 2141 Military Road	2141 Military Road	1919	Single Dwelling
000-7554	House, 2144 Quebec Street	2144 Quebec Street	1938	Single Dwelling
000-7610	House, 2146 Stafford Street	2146 Stafford Street	1918	ca Single Dwelling
000-7602	House, 2147 Military Road	2147 Military Road	1924	Single Dwelling
000-7553	House, 2148 Quebec Street	2148 Quebec Street	1920	Single Dwelling
000-7612	House, 2150 Stafford Street	2150 Stafford Street	1920	ca Single Dwelling

CHERRYDALE SURVEY: ALL PROPERTIES BY NAME

VDHR ID #	PROPERTY NAME	ADDRESS	YEAR BUILT	RESOURCE TYPE
000-7552	House, 2151 Quebec Street	2151 Quebec Street	1922	Single Dwelling
000-7511	House, 2152 Thomas Street	2152 Thomas Street	1934	Single Dwelling
000-7627	House, 2154 Stafford Street	2154 Stafford Street	1920	ca Single Dwelling
000-7551	House, 2156 Quebec Street	2156 Quebec Street	1924	Single Dwelling
000-7510	House, 2156 Thomas Street	2156 Thomas Street	1925	Single Dwelling
000-7550	House, 2158 Quebec Street	2158 Quebec Street	1919	Single Dwelling
000-7632	House, 2158 Stafford Street	2158 Stafford Street	1920	ca Single Dwelling
000-7639	House, 2162 Stafford Street	2162 Stafford Street	1920	ca Single Dwelling
000-7603	House, 2201 Military Road	2201 Military Road	1932	Single Dwelling
000-7604	House, 2213 Military Road	2213 Military Road	1920	Single Dwelling
000-7752	House, 3218 20th Road	3218 20th Road	1938	Single Dwelling
000-7747	House, 3219 20th Road	3219 20th Road	1935	Single Dwelling
000-7751	House, 3222 20th Road	3222 20th Road	1938	Single Dwelling
000-7748	House, 3223 20th Road	3223 20th Road	1936	Single Dwelling
000-7750	House, 3226 20th Road	3226 20th Road	1938	Single Dwelling
000-7749	House, 3227 20th Road	3227 20th Road	1936	Single Dwelling
000-7753	House, 3309 20th Road	3209 20th Road	1929	Single Dwelling
000-7691	House, 3411 17th Street	3411 17th Street	1900	Single Dwelling
000-7692	House, 3414 17th Street	3414 17th Street	1908	Single Dwelling
000-7693	House, 3415 17th Street	3415 17th Street	1920	Single Dwelling
000-7694	House, 3421 17th Street	3421 17th Street	1900	Single Dwelling
000-7695	House, 3501 17th Street	3501 17th Street	1900	Single Dwelling
000-7696	House, 3502 17th Street	3502 17th Street	1910	Single Dwelling
000-7697	House, 3510 17th Street	3510 17th Street	1920	Single Dwelling
000-7698	House, 3604 17th Street	3604 17th Street	1915	Single Dwelling
000-7699	House, 3607 17th Street	3607 17th Street	1910	Single Dwelling
000-7700	House, 3608 17th Street	3608 17th Street	1900	Single Dwelling
000-7701	House, 3612 17th Street	3612 17th Street	1926	Single Dwelling
000-7702	House, 3616 17th Street	3616 17th Street	1926	Single Dwelling
000-7703	House, 3620 17th Street	3620 17th Street	1926	Single Dwelling
000-7704	House, 3700 17th Street	3700 17th Street	1930	Single Dwelling
000-7705	House, 3704 17th Street	3704 17th Street	1930	Single Dwelling
000-7706	House, 3706 17th Street	3706 17th Street	1928	Single Dwelling
000-7712	House, 3711 18th Street	3711 18th Street	1939	Single Dwelling
000-7713	House, 3717 18th Street	3717 18th Street	1938	Single Dwelling
000-7714	House, 3718 18th Street	3718 18th Street	1938	Single Dwelling
000-7715	House, 3722 18th Street	3722 18th Street	1938	Single Dwelling
000-7716	House, 3725 18th Street	3725 18th Street	1938	Single Dwelling
000-7717	House, 3726 18th Street	3726 18th Street	1938	Single Dwelling

CHERRYDALE SURVEY: ALL PROPERTIES BY NAME

VDHR ID #	PROPERTY NAME	ADDRESS	YEAR BUILT	RESOURCE TYPE
000-7718	House, 3800 18th Street	3800 18th Street	1937	Single Dwelling
000-7720	House, 3804 18th Street	3804 18th Street	1937	Single Dwelling
000-7719	House, 3805 18th Street	3805 18th Street	1937	Single Dwelling
000-7722	House, 3808 18th Street	3808 18th Street	1938	Single Dwelling
000-7723	House, 3809 18th Street	3809 18th Street	1937	Single Dwelling
000-7707	House, 3811 17th Street	3811 17th Street	1904	Single Dwelling
000-7724	House, 3812 18th Street	3812 18th Street	1938	Single Dwelling
000-7725	House, 3813 18th Street	3813 18th Street	1937	Single Dwelling
000-7733	House, 3813 20th Street	3813 20th Street	1940	Single Dwelling
000-7708	House, 3816 17th Street	3816 17th Street	1915-1925	Single Dwelling
000-7726	House, 3816 18th Street	3816 18th Street	1938	Single Dwelling
000-7727	House, 3817 18th Street	3817 18th Street	1938	Single Dwelling
000-7709	House, 3910 17th Street	3910 17th Street	1924	Single Dwelling
000-7710	House, 3914 17th Street	3914 17th Street	1925	Single Dwelling
000-7734	House, 4001 20th Street	4001 20th Street	1919	Single Dwelling
000-7754	House, 4004 20th Road	4004 20th Road	1920	Single Dwelling
000-7755	House, 4007 20th Road	4007 20th Road	1920	Single Dwelling
000-7756	House, 4008 20th Road	4008 20th Road	1927	Single Dwelling
000-7735	House, 4009 20th Street	4009 20th Street	1923	Single Dwelling
000-7472	House, 4010 18th Road	4010 18th Road	1937	Single Dwelling
000-7736	House, 4010 20th Street	4010 20th Street	1924	Single Dwelling
000-7477	House, 4010 21st Street	4010 21st Street	1900	Single Dwelling
	Binns House			
000-7757	House, 4011 20th Road	4011 20th Road	1920	Single Dwelling
000-7473	House, 4013 18th Road	4013 18th Road	1937	Single Dwelling
000-7474	House, 4014 18th Road	4014 18th Road	1937	Single Dwelling
000-7737	House, 4014 20th Street	4014 20th Street	1923	Single Dwelling
000-7478	House, 4014 21st Street	4014 21st Street	1914	Single Dwelling
000-7758	House, 4015 20th Road	4015 20th Road	1914	Single Dwelling
000-7738	House, 4015 20th Street	4015 20th Street	1925	Single Dwelling
000-7739	House, 4016 20th Street	4016 20th Street	1937	Single Dwelling
000-7475	House, 4018 18th Road	4018 18th Road	1937	Single Dwelling
000-7740	House, 4019 20th Street	4019 20th Street	1914	Single Dwelling
000-7759	House, 4020 20th Road	4020 20th Road	1915	Single Dwelling
000-7741	House, 4020 20th Street	4020 20th Street	1937	Single Dwelling
000-7479	House, 4020 21st Street	4020 21st Street	1913	Single Dwelling
000-7760	House, 4021 20th Road	4021 20th Road	1913	Single Dwelling
000-7476	House, 4022 18th Road	4022 18th Road	1938	Single Dwelling
000-7742	House, 4024 20th Street	4024 20th Street	1938	Single Dwelling

CHERRYDALE SURVEY: ALL PROPERTIES BY NAME

VDHR ID #	PROPERTY NAME	ADDRESS	YEAR BUILT	RESOURCE TYPE
000-7761	House, 4025 20th Road	4025 20th Road	1928	Single Dwelling
000-7721	House, 4026 18th Road	4026 18th Road	1937	Single Dwelling
000-7480	House, 4026 21st Street	4021 21st Street	1913	Single Dwelling
000-7762	House, 4027 20th Road	4027 20th Road	1927	Single Dwelling
000-7743	House, 4027 20th Street	4027 20th Street	1916	Single Dwelling
000-7763	House, 4028 20th Road	4028 20th Road	1935	Single Dwelling
000-7764	House, 4034 20th Road	4034 20th Road	1920	Single Dwelling
000-7481	House, 4034 21st Street	4034 21st Street	1917	Single Dwelling
000-7765	House, 4035 20th Road	4035 20th Road	1935	Single Dwelling
000-7744	House, 4035 20th Street	4035 20th Street	1920	Single Dwelling
000-7711	House, 4039 17th Street	4039 17th Street	1930	Single Dwelling
000-7766	House, 4039 20th Road	4039 20th Road	1935	Single Dwelling
000-7767	House, 4040 20th Road	4040 20th Road	1923	Single Dwelling
000-7484	House, 4042 21st Street	4042 21st Street	1917	Single Dwelling
000-7745	House, 4043 20th Street	4043 20th Street	1919	Single Dwelling
000-7768	House, 4044 20th Road	4044 20th Road	1920	Single Dwelling
000-7485	House, 4045 21st Street	4045 21st Street	1920	Single Dwelling
000-7769	House, 4048 20th Road	4048 20th Road	1904	Single Dwelling
000-7486	House, 4048 21st Street	4048 21st Street	1936	Single Dwelling
000-7746	House, 4049 20th Street	4049 20th Street	1922	Single Dwelling
000-7770	House, 4053 20th Road	4053 20th Road	1925	Single Dwelling
000-7771	House, 4054 20th Road	4054 20th Road	1920	Single Dwelling
000-7488	House, 4054 21st Street	4054 21st Street	1915	Single Dwelling
000-7814	House, 4101 Lee Highway	4101 Lee Highway	1920	ca Single Dwelling
000-7794	House, 4108 Lee Highway	4108 Lee Highway	1938	Single Dwelling
000-7795	House, 4112 Lee Highway	4112 Lee Highway	1949	ca Single Dwelling
000-7532	House, 4113 21st Road	4113 21st Road	1925	Single Dwelling
000-7489	House, 4114 21st Street	4114 21st Street	1930	Single Dwelling
000-7796	House, 4118 Lee Highway	4118 Lee Highway	1930-1945	Single Dwelling
000-7815	House, 4119 Lee Highway	4119 Lee Highway	1936	Single Dwelling
000-7490	House, 4121 21st Street	4121 21st Street	1910	Single Dwelling
000-7535	House, 4123 21st Road	4123 21st Road	1925	Single Dwelling
000-7536	House, 4124 21st Road	4124 21st Road	1925	Single Dwelling
000-7797	House, 4124 Lee Highway	4124 Lee Highway	1910	ca Single Dwelling
000-7537	House, 4127 21st Road	4127 21st Road	1925	Single Dwelling
000-7538	House, 4132 21st Road	4132 21st Road	1937	Single Dwelling
000-7798	House, 4134 Lee Highway	4134 Lee Highway	1910	ca Single Dwelling
000-7539	House, 4136 21st Road	4136 21st Road	1938	Single Dwelling
000-7540	House, 4140 21st Road	4140 21st Road	1938	Single Dwelling

CHERRYDALE SURVEY: ALL PROPERTIES BY NAME

VDHR ID #	PROPERTY NAME	ADDRESS	YEAR BUILT	RESOURCE TYPE
000-7541	House, 4144 21st Road	4144 21st Road	1938	Single Dwelling
000-7799	House, 4214 Lee Highway	4214 Lee Highway	1941 ca	Single Dwelling
000-7686	House, 4215 15th Street Willetts	4215 15th Street	1913	Single Dwelling
000-7812	House, 4216 Lee Highway	4216 Lee Highway	1910 ca	Single Dwelling
000-7687	House, 4221 15th Street	4221 15th Street	1920	Single Dwelling
000-7689	House, 4235 15th Street	4235 15th Street	1920	Single Dwelling
000-7690	House, 4239 15th Street	4239 15th Street	1922	Single Dwelling
000-7728	House, 4312 18th Street	4312 18th Street	1928	Single Dwelling
000-7816	House, 4313 Lee Highway	4313 Lee Highway	1926	Single Dwelling
000-7817	House, 4317 Lee Highway	4317 Lee Highway	1935	Single Dwelling
000-7729	House, 4318 18th Street	4318 18th Street	1936	Single Dwelling
000-7730	House, 4322 18th Street	4322 18th Street	1936	Single Dwelling
000-7807	House, 4325 Lee Highway	4325 Lee Highway	1865 ca	Single Dwelling
000-7781	House, 4335 Lee Highway	4335 Lee Highway	1925	Single Dwelling
000-7810	House, 4339 Lee Highway	4339 Lee Highway	1916	Single Dwelling
000-7811	House, 4539 Lee Highway	4539 Lee Highway	1920 ca	Single Dwelling
000-7782	Methodist Society Cherrydale Methodist Church Community Chapel	1913 Monroe Street	1918-1925	Church
000-7403	Multiple Dwelling, 2009 Oakland Street	2009 Oakland Street	1918	Multiple dwelling
000-5810	Schutt House Grove, The	1721 Quincy Street	1900	Single Dwelling
000-7482	Schutt's Hall Cherrydale Methodist Church Cherrydale Baptist Church	2100 Quebec Street	1908-1916	Meeting Hall
000-7785	Service Station, 3412 Lee Highway Cherrydale Motors	3412 Lee Highway	1950 ca	Service Station
000-7566	Tin Can House Schutt House	1713 Quebec Street	1897	Single Dwelling
000-7783	Trinity Baptist Church	1815 Quincy Street	1946	Church
000-7673	Twin Dwelling, 2025 Stafford Street	2025 Stafford Street	1910	Single Dwelling
000-7674	Twin Dwelling, 2027 Stafford Street	2027 Stafford Street	1910	Single Dwelling
000-7677	Twin Dwelling, 2031 Stafford Street	2031 Stafford Street	1910	Single Dwelling
000-7678	Twin Dwelling, 2033 Stafford Street	2033 Stafford Street	1910	Single Dwelling
000-7731	Twin Dwelling, 3713 20th Street	3713 20th Street	1880	Multiple dwelling
000-7732	Twin Dwelling, 3715 20th Street	3715 20th Street	1880	Multiple dwelling

408 RECORDS IN THIS REPORT

Analysis of Survey Findings

Statistical information was derived from the survey findings by producing computer-generated reports. These reports are designed to yield specific kinds of information for the appropriate analysis of survey findings. Some of the information entered into the database is factual, being based upon quantitative analysis; other information is valuative, and is based upon Tracerics' understanding and evaluation of architectural and historical data collected during the survey. The computer-generated reports represent both factual and valuative assessments, and provide statistics on important trends and aspects of the built environment of Arlington County.

The following analysis was prepared by architectural historians at Tracerics and is based upon a professional understanding of the historic properties and resources surveyed, taking into consideration the needs and requirements of Arlington County and VDHR. The analysis includes the documentation gathered by the volunteer surveyors, which was evaluated by Tracerics prior to final submission.

- Identification of Properties

Each record in the computer represents a property, that is a location defined by a perimeter measurement, such as a lot or parcel of land or a determined environmental setting. One thousand seventeen properties were identified and surveyed during the course of this project. These properties were identified in two ways: first, by using the 1936 and 1954 Sanborn Fire Insurance Maps of Arlington County and the 1943 Franklin Survey of Arlington County which indicates the site of resources (*i.e.* the footprint of a building or structure); second, through visual identification of primary resources that were not indicated on the historic maps but appeared to hold architectural significance associated with the recent past.

- Categorization of Properties

Each property record is initiated with the determination of a property category for the property as an entity. This categorization reflects the type of resource that is considered to be the primary resource and the source of the property's historicity. The five property categories are as follows: building, district, structure, site, and object. The definitions used are included in *National Register Bulletin: How to Apply the National Register Criteria for Evaluation* as follows:

Building: A building, such as a house, barn, church, hotel, or similar construction, is created to shelter any form of human activity. "Building" may also refer to a historically, functionally related unit, such as a courthouse and jail or a house and barn.

District A district possesses a significant concentration, linkage, or continuity of sites, buildings, structures, or objects united historically or aesthetically by plan or physical development.

Site A site is the location of a significant event, a prehistoric or historic occupation or activity, or a building or structure, whether standing, ruined, or vanished, when the location itself possesses historic, cultural, or archeological value regardless of the value of any existing structure.

Structure The term "structure" is used to distinguish from buildings those functional constructions made usually for purposes other than creating human shelter.

Object The term "object" is used to distinguish between buildings and structures those constructions that are primarily artistic in nature or are relatively small in scale and simply constructed. Although it may be, by nature and design, movable, it is associated with a specific setting or environment, such as statuary in a designed landscape.

In Virginia, it is anticipated that a property will include at least one resource, usually considered its primary resource. The historic character of that resource is usually the basis upon which the determination of the property's overall historic or nonhistoric status is made.

The proper categorization of a property is dependent on the proper identification of the primary resource. For example, a property that includes a large residence built in the 1870s and several outbuildings from the same period would be categorized as a "BUILDING." Another property that includes a large residence built in 1995 near the foundation of an 18th century farmhouse would gain its historic status from the archeological potential of the site that is composed of the foundation and its environs, not from the no longer extant original building nor from the new house, therefore this property would be categorized a "SITE."

ARLINGTON COUNTY SURVEY: PROPERTY CATEGORIZATION	TOTAL NUMBER OF PROPERTIES
Buildings	1217
Districts	0
Objects	0
Sites	0
Structures	<u>0</u>
TOTAL CATEGORIZED PROPERTIES	1217

- Determination of Historic Status

The identification of properties and their categorization was followed by the determination of a historic status for the property. For this survey, historic was defined as possessing the capacity to convey reliable historic information about the physical and cultural development of Arlington County. **It was not interpreted as a measure of the level of significance of that information.**

Properties were considered HISTORIC if:

- the primary resource was fifty years of age or more; or
- the resource possessed the capacity to convey reliable historic information about the physical and cultural development of Arlington County.

Properties were determined to be NONHISTORIC if:

- the primary resource was less than fifty years of age;
- no primary resource was visually evident; or
- the primary resource was altered to a level that any historic integrity it might have possessed was significantly destroyed or obscured.

ARLINGTON COUNTY SURVEY: PROPERTY CATEGORIES	TOTAL	HISTORIC
Buildings	<u>1217 total</u>	<u>1199 historic</u>
TOTAL CATEGORIZED PROPERTIES	1217 total	1199 historic

The eighteen of the properties recorded during the survey effort were labeled with a post-1951 construction date; thus, these resources are not yet fifty years old. However, the primary resources convey historic information about the physical and cultural development of Arlington County. Two of the properties, an auto showroom and a bank, represent the continued development of the Rosslyn-Ballston Corridor as a major business and transportation thoroughfare in the early 1960s. Fifteen of the properties are single-family dwellings located in the western edge of Lyon Village. These buildings date from the 1950s, and document the final period of development in this community. Despite this potential historical contribution, all seventeen of these properties have been denoted as nonhistoric merely because of their construction dates. One property was constructed in the 1980s on a foundation that dates from the 1920s. This particular property was documented for its contribution to the understanding of the residential/commercial transformation taking place in Ballston.

Primary Resources

For the 1,217 properties included in the database, thirteen different primary resource types were identified throughout the survey area. The following report identifies the number of identified resource types for each property:

ARLINGTON COUNTY SURVEY: PRIMARY RESOURCE TYPE CONTAINED BY CONTRIBUTING PROPERTIES	NUMBER OF PRIMARY RESOURCES RECORDED
Bank	1
Car Showroom	3
Church	5
Commercial Building	20
Department Store	1
Garages	3
Meeting Hall	2
Mixed Use: Commercial/Dwelling	1
Multiple Dwelling	81
Office/Office Building	1
Service Station	2
Single Dwelling	1097
Warehouse	1

The Phase V resulted in the identification of many of the same property types as several of the previous surveys – Phase I recorded eleven, Phase II recorded thirteen, Phase III recorded nine, and Phase IV recorded seventeen. As indicated previously, the Rosslyn-Ballston Corridor is a major business and transportation thoroughfare that developed within a residential area. The housing was replaced with commercial structures, auto showrooms, financial institutions, and office buildings. The more recent urbanization of this Corridor has resulted in the loss of many alternate property types, however, particularly in the Ballston area and along Wilson Boulevard.

- Identification and Count of Resource Sub-Types [WUZITS]

For each property surveyed in Arlington County, a complete list of the resources associated with the property was compiled. In each case, the primary resource was surveyed and documented; the other historic resources were counted and recorded in a counter field and then described in a secondary resources notes field. Each property count not only includes a count of the resources by general type, but a determination and count of the specific resource sub-type. These resource sub-types, classified as "wuzits" in the database, refer to the *original* purpose for which the resource was constructed and range from single-family dwellings to corncribs to cemeteries. For the 1,217 properties surveyed, thirty-four "wuzits" were identified. A complete list in alphabetical order of the type of "WUZITS" identified and the number of each wuzit counted in the course of this survey was compiled.

ARLINGTON COUNTY SURVEY: RESOURCE SUB-TYPE	NUMBER FOUND ON ALL PROPERTIES	NUMBER FOUND TO BE HISTORIC
Bank	1	0
Barbecue Pit	8	2
Barn	1	1
Blacksmith Shop	1	1
Bomb Shelter	1	0
Car Showroom	3	2
Carport	2	0
Cemetery (pet)	1	0
Church	5	5
Commercial Building	20	19
Department Store	1	1
Dog House	4	0
Dovecote	1	0
Foundation	1	0
Garage	473	438
Gazebo	1	0
Greenhouse	3	0
Guesthouse	1	1
Meeting Hall	2	2

ARLINGTON COUNTY SURVEY: RESOURCE SUB-TYPE	NUMBER FOUND ON ALL PROPERTIES	NUMBER FOUND TO BE HISTORIC
Mixed Use	1	1
Multiple Dwelling	83	83
Office/Office Building	1	1
Other	10	1
Pond	1	NA
Pool/Swimming Pool	3	0
Privy	1	1
Ruins	1	NA
Service Station	2	2
Shed	137	15
Shelter	3	1
Single Dwelling	1095	1079
Tenant House	1	1
Warehouse	1	1
Well	1	1

This list reveals that thirty-four different resource sub-types were identified for the 1,217 properties recorded in the database. It also reveals that despite the variety of resource sub-types, the most heavily represented resource sub-types, by far, were the single-family dwelling with its associated garage, and multiple dwellings. Ninety-seven percent of the total number of primary resources surveyed were residences, constituting houses and apartments. This statistic is not surprising given that Arlington County emerged in the late 19th and early 20th centuries and continues today as an important residential suburb of Washington, D.C. With the Rosslyn-Ballston Corridor the primary focus of the survey, a significant number of commercial resources were documented for the first time since the survey began in 1996. Thirty-two properties were recorded that have historic/current functions as commercial properties, including banks, offices, stores, auto showroom, service stations, and department stores. As noted in Phase IV, the majority of these resources were located along Wilson Boulevard and Fairfax Drive, while the residential properties tended to flank the corridor.

- Condition of Primary Resource

Condition of the primary resource for the 1,217 properties was recorded as part of this study:

CONDITION	NUMBER
EXCELLENT	108
GOOD-EXCELLENT	98
GOOD	794
GOOD-FAIR	43
FAIR	75
POOR	5
REBUILT/ REMODELED	78
RUINOUS/ DETERIORATED	17

- Source of Date

Because early 20th-century suburban buildings dominate Arlington County, dating these resources was based on a variety of sources. Below is a computer-generated report listing the source of the date of construction for all primary resources and the number of times that source was tapped throughout the survey. Typically, more than one source was used in the dating of a primary resource.

SOURCE OF DATE	NUMBER RECORDED
CORNERSTONE/ DATE STONE	4
MAPS	512
ORAL/SITE VISIT	23
OWNER	85
OWNER/SITE VISIT	412
LOCAL RECORDS	411
PLAQUE/SIGN	44
SITE VISIT	773
SITE VISIT/WRITTEN	9

- VDHR Historic Themes and Period Contexts

VDHR has defined eighteen cultural themes for Virginia's culture history from prehistoric times to the present. Although a property may relate to one or more of the defined themes, only the most relevant themes are indicated in the database. The following list shows the number of historic properties within the current boundaries of Arlington County that are primarily associated with each of the historic context themes identified in the survey.

ARLINGTON COUNTY SURVEY: VDHR THEMES	NUMBER OF ASSOCIATED PROPERTIES
Architecture/Community Planning	1217
Commerce/Trade	32
Domestic	1181
Education	2
Ethnicity/Immigration	0
Funerary	0
Government/Law/Political	0
Health Care/Medicine	0
Industry/Processing/Extraction	0
Landscape	0
Military/Defense	0
Recreation/Arts	0
Religion	8
Settlement Patterns	0
Social	2
Subsistence/Agriculture	0
Technology/Engineering	0
Transportation/Communication	1

Notably, the number of historic context themes identified during each phase is reduced as the on-site fieldwork progresses northward through the county. The greatest number of themes was recorded in Phase I, with eleven contexts noted. Phases II and III documented fourteen and nine themes, respectively. During Phase IV, the Industry/Processing/Extraction theme was identified for the first time. However, the seven other themes had been recorded in previous years. In Phase V, only seven of the themes were noted.

- Architectural Style

Arlington County is host to a variety of architectural building styles. Below is a computer-generated report listing the architectural styles and the number of properties that reflect each style. Often because of stylistic alterations, a primary resource reflects more than one style. When discernible, all styles were noted.

ARCHITECTURAL STYLE	NUMBER RECORDED
ART DECO	4
BUNGALOW/ CRAFTSMAN	376
CLASSICAL REVIVAL	5
COLONIAL REVIVAL	572
GOTHIC REVIVAL	1
GREEK REVIVAL	1
INTERNATIONAL	1
ITALIANATE	3
MISSION/SPANISH COLONIAL REVIVAL	8
MODERN MOVEMENT	1
MODERNE	4
OTHER	155
QUEEN ANNE	30
TUDOR REVIVAL	62

Conclusion

The information gleaned from computer-generated reports and presented here is only a small sampling of the type of analysis that can be done using VDHR-IPS. At this stage, all of the survey information has been entered into the database and is available for retrieval and analysis as necessary. The findings listed in this report are generally summary findings; the information can be further analyzed by looking at the actual computer-generated reports and customizing them to meet specific needs and requests.

RECOMMENDATIONS

A. Recommendations for Further Study

- Phase VI Architectural Survey

The first five phases of the project completely surveyed Neighborhood Service Areas D, E, F, G and H, as well as the selected Target Areas. Neighborhood Service Area H was comprehensively surveyed to include resources erected prior to 1942, while Neighborhood Service Areas F and G were comprehensively surveyed to include resources erected prior to 1936. Portions of Neighborhood Service Area D included in the 1936 comprehensive survey are Lyon Park and Ashton Heights. The Target Areas -- Arna Valley and Columbia Heights West -- were documented to the 1942 date of construction, as indicated by historic maps. Within Service Area E, the community of North Highlands was comprehensively documented to the 1936 date of construction. The Rosslyn-Ballston Corridor between the Potomac River and Glebe Road along Wilson Boulevard was documented to the 1954 date of construction.

Therefore, it is recommended that the Nauck Target Area, which was surveyed to the 1936 date of construction, should be comprehensively documented to the 1942 Franklin Survey Map and the 1954 Sanborn Fire Insurance Maps. Additionally, those areas within Neighborhood Service Areas D, E, F, and G that were surveyed to the 1936 date should be further examined to insure the proper documentation of resources constructed between 1936 and 1954. Further survey and documentation should be comprehensively conducted in the Neighborhood Service Area C, beginning in the community of Stonewall Jackson. Recordation of this neighborhood has begun to the east of Vermont Avenue south of Wilson Boulevard, as Stonewall Jackson is location in the westernmost end of the Rosslyn-Ballston Corridor. The comprehensive documentation of the Rosslyn-Ballston Corridor, within Service Areas C and D, should be continued with the recordation of the remaining 340 historic properties erected prior to 1954.

- Properties to be Surveyed at the Intensive Level

The following properties were included in this survey at a reconnaissance level; however, the architectural and/or historical significance of the primary resource warrants intensive level survey as these properties may be eligible for the National Register of Historic Places.

1. Hagar House, 4321 Lee Highway (000-7806)
2. House, 4325 Lee Highway (000-7807)
3. Schutt House, 1721 Quincy Street (000-5810)
4. Lustron House, 1818 Randolph Street (000-7518)
5. Cherrydale Cement Block Company Building, 3436 Lee Highway (000-7786)
6. Robert Cruik Farmhouse, 1614 North Highland Street (000-5802)
7. House at 521 North Lincoln Street (000-6636)
8. House at 1611 North Highland Street (000-7095)
9. Cedar Lane at 1912 North Harvard Street (000-7149)

10. Frederick E. Westenberger House at 1852 North Hartford Street (000-7279)
11. Bob Peck Chevrolet at 8000 North Glebe Road (000-7365)
12. Al's Motors at 3924 Wilson Boulevard (000-7381)
13. Johnston Building at 3901 Wilson Boulevard (000-7397)

- Multiple Properties Documentation

Those properties identified as "Lustron" houses should be further documented. The pre-fabricated porcelain enamel material, known as lustron, was an inexpensive alternative to the traditional frame or brick construction materials during the last years of the 1940s. Approximately 2,500 Lustron buildings were erected during a three-year period across the United States, with the greatest concentration in the Midwest. Interestingly, the Army Corps of Engineers utilized the material at military bases. Sixty such examples are located at the Quantico Marine Base in Quantico, Virginia. The need for quick, inexpensive housing during the late 1940s appears to have prompted the construction of Lustron houses in Arlington County, and thus, further investigations regarding the use of this building material should be conducted.

To date, the multi-phase survey of Arlington County has identified eight Lustron houses, dating from 1947 to 1950. It is recommended that a windshield survey be conducted to locate all Lustron houses in Arlington County. Once a complete list has been compiled, it is recommended that a National Register Multiple Properties Documentation Form be completed, and excellent examples of the building type be nominated to the Virginia Landmarks Register and the National Register of Historic Places. A list of those properties identified to date includes:

1. House, 5200 South 12th Street (000-5009)
2. House, 1124 South Frederick Street (000-5011)
3. House, 5201 South 12th Street (000-5012)
4. House, 1112 South Forest Drive (000-5013)
5. House, 1117 South Forest Drive (000-5014)
6. House, 4647 South 3rd Street (000-5026)
7. House, 2915 South 7th Street (000-1987)
8. House, 1818 Randolph Street (000-7518)

B. Evaluation/Recommendations for Designation

- Standards for Evaluation

The properties identified in the Phase V Architectural Survey of Arlington County have been evaluated on a preliminary basis for their historic significance at the local, state, and national levels. As stated in the Secretary of the Interior's Standards for Evaluation, evaluation is the process of determining whether identified properties meet defined criteria of significance and whether they should, therefore, be included in an inventory of historic properties determined to meet the established criteria.

In association with the Secretary of the Interior's *Standards for Evaluation* is the Secretary of the Interior's *Guidelines for Evaluation*. These guidelines describe the principles and process for evaluating the significance of the identified historic properties. In evaluating the historic resources of Arlington County, both the *Standards* and *Guidelines for Evaluation* were consulted. As a first step, the guidelines suggest that criteria used to develop an inventory of historic properties should be coordinated with the National Register of Historic Places. In the case of Arlington County, the evaluation process was conducted using the National Register of Historic Places criteria and the Virginia Landmarks Register criteria. The National Register of Historic Places is the official national list of recognized properties, which is maintained and expanded by the National Park Service on behalf of the Secretary of the Interior. The Virginia Landmarks Register criteria, established in 1966, are coordinated with those established for the National Register.

The National Register of Historic Places Criteria states:

The quality of *significance* in American history, architecture, archeology, and culture is present in districts, sites, buildings, and objects that possess integrity of location, design, setting, materials, workmanship, feeling, and association, and:

- A. that are associated with events that have made a significant contribution to the broad patterns of our history; or
- B. that are associated with the lives of persons significant in our past; or
- C. that embodies the distinctive characteristics of a type, period, or method of construction or that represents the work of a master, or that possesses high artistic values, or that represents a significant and distinguishable entity whose components may lack individual distinction; or
- D. that have yielded, or may be likely to yield, information important in prehistory or history.

Similarly, the Virginia Landmarks Register criteria are set forth in the legislation as follows:

No structure or site shall be deemed historic one unless it has been prominently identified with, or best represents, some major aspect of the cultural, political, economic, military, or social history of the State or nation, or has had a relationship with the life of an historic personage or event representing some major aspect of, or ideals related to, the history of the State or nation. In the case of structures which are to be so designated, they shall embody the principal or unique features of an architectural style or demonstrate the style of a period of our history or method of construction, or serve as an illustration of the work of a master builder, designer or architect whose genius influenced the period in which he worked or has significance in current times. In order for a site to qualify as an archaeological site, it shall be an area from which it is reasonable to expect that artifacts, materials, and other specimens may be found which give insight to an understanding of aboriginal man or the Colonial and early history and architecture of the state or nation.

A second consideration cited by the guidelines suggests that the established criteria should be applied within particular historic contexts. In the case of Arlington County, the criteria were examined to determine how they might apply to properties within the given context. The historic contexts are synonymous with the eighteen historic themes developed by the VDHR and listed as follows:

Domestic Theme: This theme relates broadly to the human need for shelter, a home place, and community dwellings.

Subsistence/Agriculture Theme: This theme most broadly seeks explanations of the different strategies that cultures develop to procure, process, and store food.

Government/Law/Political Theme: This theme relates primarily to the enactment and administration of laws by which a nation, state, or other political jurisdiction is governed; and activities related to politics and government.

Health Care/Medicine Theme: This theme refers to the care of sick, elderly and the disabled, and the promotion of health and hygiene.

Education Theme: This theme relates to the process of conveying or acquiring knowledge or skills through systematic instruction, training, or study, whether through public or private efforts.

Military/Defense Theme: This theme relates to the system of defending the territory and sovereignty of a people and encompasses all military activities, battles, strategic locations, and events important in military history.

Religion Theme: This theme concerns the organized system of beliefs, practices, and traditions regarding the worldview of various cultures and the material manifestation of spiritual beliefs.

Social Theme: This theme relates to social activities and institutions, the activities of charitable, fraternal, or other community organizations and places associated with broad social movements.

Recreation and the Arts Theme: This theme relates to the arts and cultural activities and institutions related to leisure time and recreation.

Transportation/Communication Theme: This theme relates to the process and technology of conveying passengers, materials, and information.

Commerce/Trade Theme: This theme relates to the process of trading goods, services, and commodities.

Industry/Processing/Extraction Theme: This theme explores the technology and process of managing materials, labor, and equipment to produce goods and services.

Landscape Theme: This theme explores the historic, cultural, scenic, visual and design qualities of cultural landscapes, emphasizing the reciprocal relationships affecting the natural and the human-built environment.

Funerary Theme: This theme concerns the investigation of gravesites for demographic data to study population, composition, health, and mortality within prehistoric and historic societies.

Ethnicity/Immigration Theme: This theme explores the material manifestations of ethnic diversity and the movement and interaction of people of different ethnic heritages through time and space in Virginia.

Settlement Patterns Theme: Studies related to this theme involve the analysis of different strategies available for the utilization of an area in response to subsistence, demographic, socio-political, and religious aspects of a cultural system.

Architecture/Landscape Architecture/Community Planning Theme: This theme explores the design values and practical arts of planning, designing, arranging, constructing and developing buildings, structures, landscapes, towns and cities for human use and enjoyment.

Technology/Engineering Theme: While the technological aspects of a culture form the primary basis of interpretation of all themes, this theme relates primarily to the utilization of and evolutionary changes in material culture as a society adapts to the physical, biological, and cultural environment.

After determining how the criteria applies, the Secretary of Interior's *Guidelines for Evaluation* suggests that the integrity of a property should be assessed. In evaluating the integrity, factors such as structural problems, deterioration, and abandonment should be considered if they have affected the significance of the property. In surveying the properties of Arlington County, the integrity of the resource was evaluated using the seven aspects as defined in *National Register Bulletin: How to Apply the National Register Criteria for Evaluation*. The aspects include location, design, setting, materials, workmanship, feeling, and association. The seventh aspect, association, was not always evaluated while conducting on-site survey work, and often requires further archival research.

Based upon the state and national guidelines and criteria, all of the properties in Arlington County were evaluated for potential nomination to the National Register of Historic Places and Virginia Landmarks Register.

- Recommendations for Designation to the National Register of Historic Places:

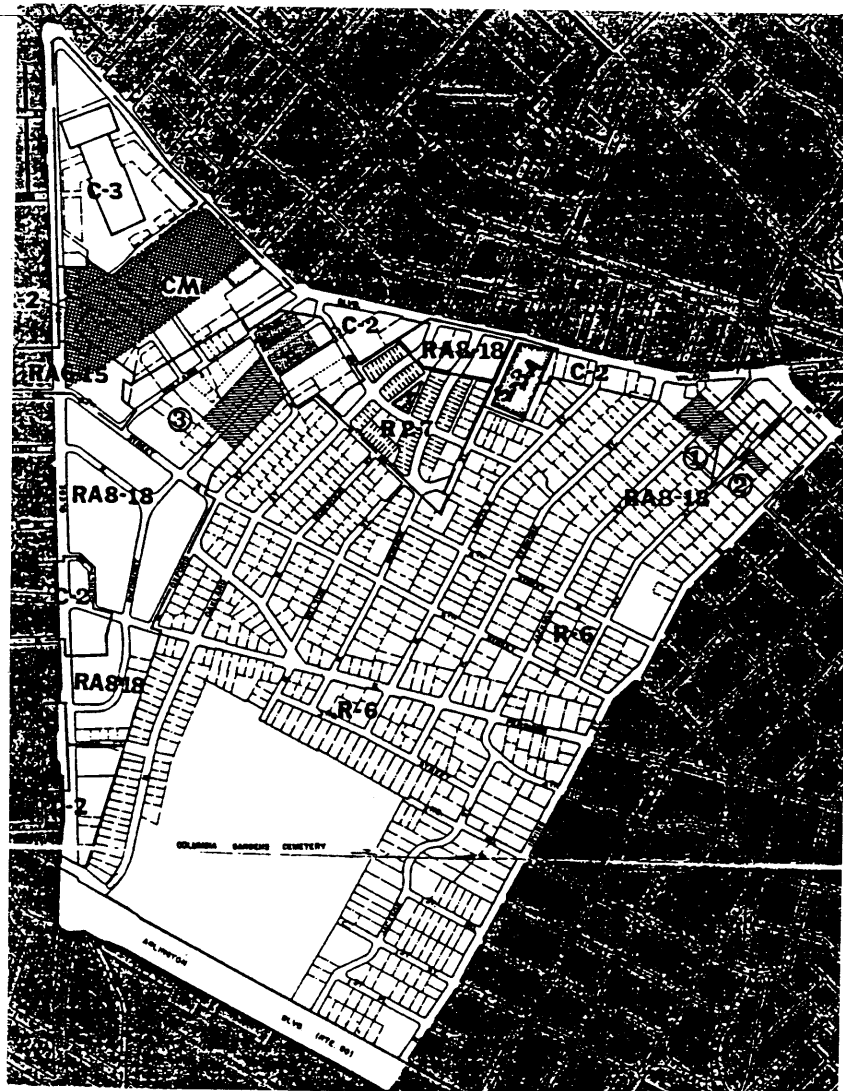
Ashton Heights

Located in Neighborhood Service Area D, Ashton Heights was first subdivided in 1921 by Ashton C. Jones, who had acquired approximately 61 acres of land in 1919 from Lieutenant Hunter's eldest daughter, Fannie Blow Hunter. The original plat of Ashton Heights was smaller than the present neighborhood, consisting of an area bounded roughly by North Irving Street on the east, North 5th Street on the north, on the west by North Nelson Street, and on the south by the northern edge of Columbia Gardens Cemetery and North 2nd Street. The neighborhood combined two previously platted separate subdivisions, namely Ashton Jones' Addition to Clarendon (the section north of Pershing Drive) and Moore's Fourth Addition to Clarendon (south of Pershing Drive). The street layout of Ashton Heights consisted of a gridiron overlaying the existing Pershing Drive, which ran northeast to southwest bisecting the neighborhood. The neighborhood was later expanded on the west to include the area east of North Oakland Street and north of Arlington Boulevard. The northernmost portion of what is today Ashton Heights, north of North 5th Street, began to develop before 1921 as part of Clarendon. During the Phase III and Phase IV efforts, a total of 229 historic properties erected prior to 1954 were documented in Ashton Heights. The Phase V was designed to complete the comprehensive survey of this community, with the documentation of an additional 337 historic properties.

Because of its accessibility to Washington, D.C., its desirable suburban lots, and its proximity to the commercial and civic facilities of Clarendon, Ashton Heights grew steadily after its establishment in 1921. In 1924, the Women's Club of Ashton Heights was formed. Ashton Jones donated a lot and helped the fledgling organization acquire a loan to build its

club house at 413 North Irving Street (000-5509). Over the years, the Women's Club organized numerous fundraising drives for neighborhood improvements and hosted educational and entertainment programs for the community.

Today, Ashton Heights is bounded by Wilson Boulevard and North 10th Street on the north, North Irving Street on the east, Arlington Boulevard on the south, and by North Glebe Road on the west. The neighborhood is dominated by single-family dwellings built prior to 1945. Bungalow/Craftsman and Colonial Revival-style houses dominate the neighborhood. Many properties incorporate driveways and separate freestanding garages. The residential lots vary in size with the standard lot being fifty feet wide. The streets run generally in a grid pattern with North Pershing Drive bisecting the neighborhood. Mature shade trees line many of the streets.



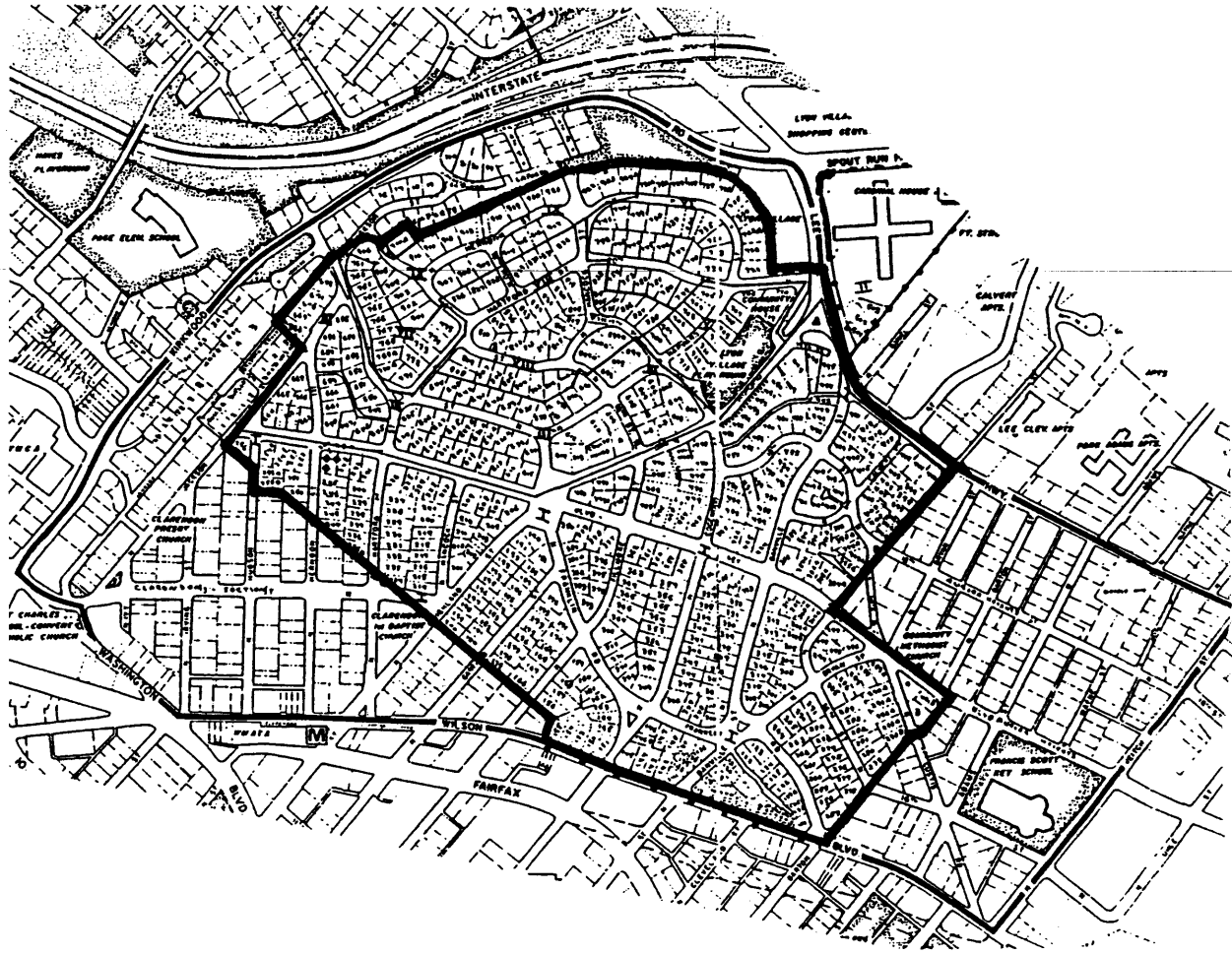
**STUDY AREA FOR
THE POTENTIAL HISTORIC DISTRICT IN ASHTON HEIGHTS**

Lyon Village

The neighborhood currently known as Lyon Village was originally a portion of the 163-acre parcel of land owned by Robert Cruit. Born in 1795 in Washington, D.C., Cruit purchased the rural property in 1825 as a place for his family to spend weekends and holidays. On the property, he had an orchard and raised thoroughbred horses and imported Jersey cows. Frank Lyon purchased the Cruit tract for \$175,000, subdividing it into residential building lots within the newly established community of Lyon Village. The deed of conveyance for the tract occurred in 1922, but due to a property dispute, title was not granted until June 26, 1923. The Phase IV survey documented 316 properties in Lyon Village erected prior to 1954. The Phase V effort, designed to complete the survey of this community, recorded an additional 422 properties in Lyon Village. This includes Robert Cruit's Farmhouse (000-5802) which was occupied by Lyon in the second decade of the 20th century, and house of developer Frederick E. Westenberger (000-7279).

The original subdivision of Lyon Village was smaller than the present neighborhood, consisting of an area roughly bounded by Lee Highway to the north, North Cleveland and North Barton Streets to the east, Wilson Boulevard to the south, and North Jackson Street to the west. Costing between \$1,600 and \$2,400, the lots were predominantly sold in the 1920s, with sales picking up again after the end of the Great Depression. Ten percent of the purchase price of these lots was set aside, establishing a trust fund for the benefit of the owners. The money, held by Lyon Properties, Incorporated until 75% of the land was sold, was to be used for the maintenance of streets, sewers, and electric lights. Additionally, \$5,000 was set aside for the construction of a community house on property donated by Lyon Properties, and a park was to be created, providing swings, sandboxes, and other amenities. The portion east of North Highland Street was largely developed in the late 1920s, with wood frame dwellings. Development in the second quarter of the 20th century was focused to the west of North Highland Street, with an influx of brick houses.

Wilson Boulevard currently serves as the southern boundary of Lyon Village, which is marked by Lee Highway to the north. The neighborhood extends east to North Veitch Street and westward to North Kirkwood Road. Portions of Aurora Heights and Clarendon fall within the current boundaries of Lyon Village and contain earlier residential buildings that were constructed prior to Lyon's purchase of the Cruit property.



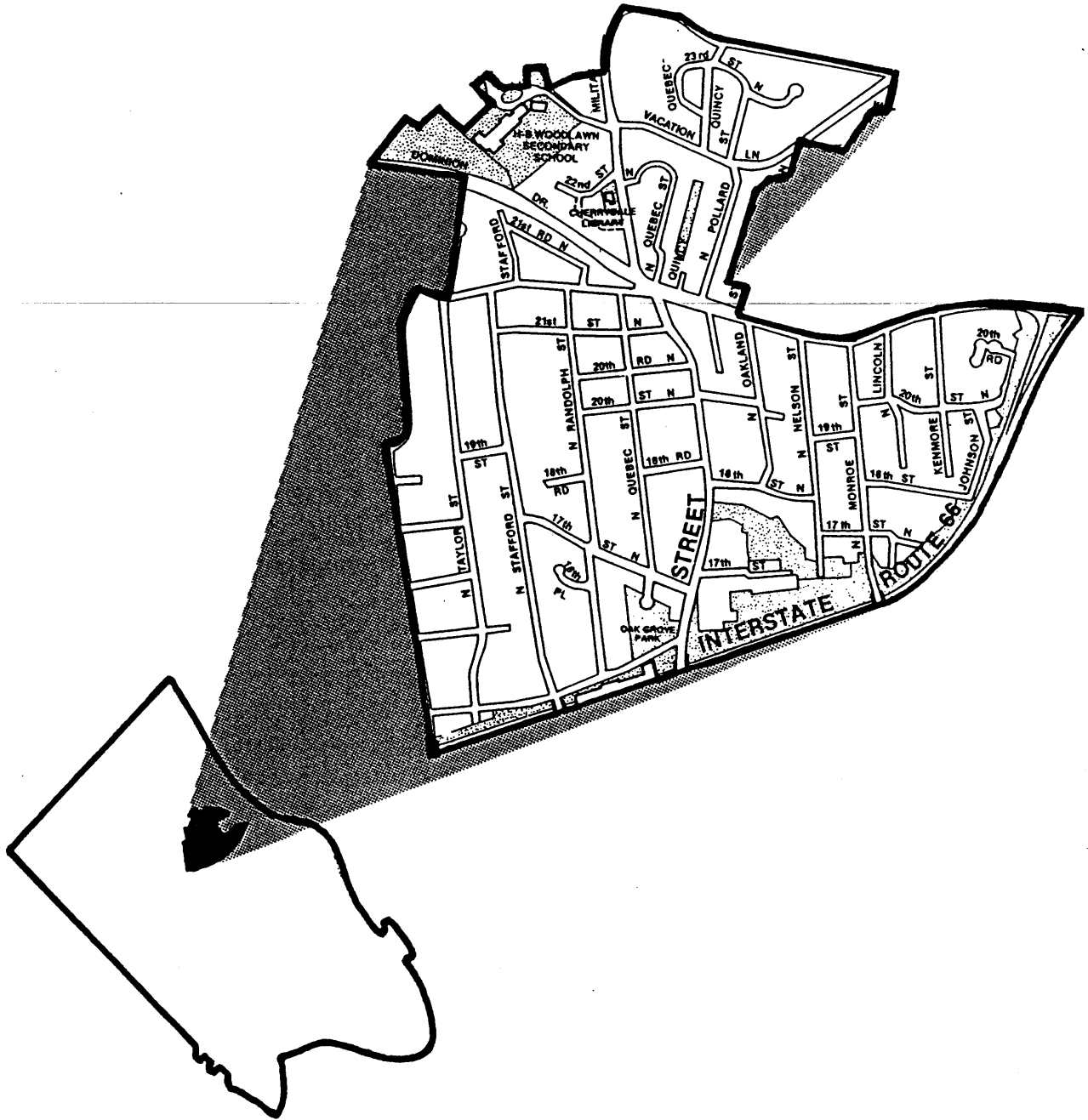
**STUDY AREA FOR
THE POTENTIAL HISTORIC DISTRICT OF
LYON VILLAGE**

Cherrydale

The neighborhood known as Cherrydale was originally a portion of farmland first cultivated in the 1780s by Andrew Donaldson. Easy access to the markets of Washington and Georgetown made the community, which is located in central Arlington County, an ideal location for fruit orchards and truck farms with large cherry orchards marking the landscape. The community, which began to form by the end of the 19th century, was named "Cherrydale" in 1893, when Dorsey Donaldsen submitted an application for a local post office. Development of the residential community was spurred by the coming of the railroad to Cherrydale in 1904. Consequently, a number of large single-family dwellings soon improved the area. By the 1940s, commercial buildings, a fire station, and school supported the established residential neighborhood. The majority of the dwellings, set on rectangular-shaped lots, exhibit vernacular interpretations of fashionable architectural style. Building forms and styles, albeit diluted, include Queen Anne, Colonial Revival, Bungalow/Craftsman, and prefabricated kit-houses.

The volunteer survey conducted during the Phase V survey effort comprehensively recorded 408 historic resources dating from the 1860s to 1950. Particularly worthy of noting are pre-Civil War buildings, such as those along Lee Highway (000-7806/7807), that appear to have been moved to the community in the 20th century. The Schutt House (000-5810) at 1721 Quincy Street was constructed at the turn of the 20th century. This building is believed to have been constructed on or near the foundation of the 1840s Sisson House. The metal-clad one-story dwelling at 1818 Randolph Street (000-7518) was constructed in 1947, and is one of eight Lustron Houses recorded during the survey to date. The commercial building at 3436 Lee Highway (000-7786) was the home of the Cherrydale Cement Block Company. Founded by Charles Toone in 1922, the cement block company perfected the production of rock-faced concrete blocks. These blocks were used in the construction of water and sewer drains, as well as many of the foundations and structures of houses in the neighborhood of Cherrydale. The Cherrydale Volunteer Fire House at 3900 North Lee Highway (000-0044) was constructed in 1921 as the first permanent fire house in Arlington County. As such, the building was listed on the National Register of Historic Places in July 1995.

Cherrydale is bounded by Interstate Route 66 to the south and east. Lorcom Lane and Old Dominion Drive edge the community to the north, with North Utah Street and the H.B. Woodlawn School property to the west.



**STUDY AREA FOR
THE POTENTIAL HISTORIC DISTRICT OF
CHERRYDALE**

BIBLIOGRAPHY

Books and Other Published Materials

Abbott, Dorothea E. "The Roots of Clarendon," *Arlington Historical Magazine* Vol. 8, No. 2 (October 1986).

Aladdin "Built in a Day" House Catalog, 1917: The Aladdin Company. New York, New York: Dover Publications, Inc., 1995.

Arlington County Bicentennial Commission. *Historic Arlington.* Rev. ed. Arlington, VA: Arlington County Historical Commission, 1976.

Arlington County, Historical Affairs and Landmark Review Board, *Historic Resources In the Clarendon Commercial District*, May 1985.

Arlington County, *Courtlands Neighborhood Conservation Plan*, August 13, 1988

Arlington County School Board, Ed. *The Arlington Story 1962.* Arlington, VA: The County School Board of Arlington, VA, 1962.

Bennett's Small House Catalog, 1920. New York: Dover Publications, Inc., 1993. Originally printed as *Bennett Homes: Better-built Ready Cut.* Catalog 18. North Tonawanda, NY: Ray H. Bennett Lumber Co., Inc., 1920.

Carley, Rachel. *The Visual Dictionary of American Domestic Architecture.* New York, NY: Henry Holt and Company, 1994.

Chittenden, Cecil. *Arlington: A New Frontier.* New York: The Hobson Book Press, 1946.

Clark, Clifford Edward Jr., *The American Family Home, 1800-1960.* Chapel Hill, NC: The University of North Carolina Press, 1986.

Classic Houses of the Twenties, Loizeaux. New York: Dover Publications and The Athenaeum of Philadelphia, 1992. Originally printed as *Loizeaux's Plan Book No. 7.* Plainfield, NJ: J.D. Loizeaux Lumber Company, 1927.

Cocke, Charles Francis. *Parish Lines Diocese of Virginia.* Richmond, VA: The Virginia State Library, 1967.

Downing, A.J. *Victorian Cottage Residences.* 1873. Reprint, New York: Dover Publications, Inc., 1981.

- 500 Small Houses of the Twenties*. Compiled by Henry Atterbury Smith. New York: Dover Publications, Inc., 1990. Originally published as *The Books of a Thousand Homes: Volume I containing 500 plans of Moderate Cost 3 to 8 Room Houses: Working Drawings and Specifications Available*. New York: Home Owners Service Institute, 1923.
- Flack, J. Kirkpatrick and others. *City of Magnificent Intentions: A History of the District of Columbia*. Washington, D.C.: Intac, Inc., 1983.
- Benjamin Forgey, "In Rosslyn, a Few High Points," *The Washington Post*, July 8, 1989
- "Fort Myer Military Community History," www.fmmc.army.mil/fhistory.htm, accessed December 14, 1999.
- Glencarlyn Remembered: The First 100 Years*. Arlington, Virginia: Glencarlyn Citizens Association, May 1994.
- Holt, Kathryn. *Cherries, Characters, and Characteristics: A History of Cherrydale*. Arlington, VA: Sterling Press, 1986.
- Houses by Mail: A Guide to Houses from Sears, Roebuck and Company*. Introduction by Katherine Cole Stevenson and H. Ward Jandl. Washington, D.C.: The Preservation Press, 1986.
- Kousalis, Claudia D. and George W. Kousalis. *Contemporary Architecture in Washington, D.C.* Washington, D.C.: The Preservation Press, 1995.
- Lee, Dorothy Ellis. *A History of Arlington County, Virginia*. Richmond, VA: The Dietz Press, Inc., 1946.
- Loth, Calder, ed., *The Virginia Landmarks Register*, Charlottesville, VA, The University Press of Virginia, 1999.
- Mackey, Crandal, M.E. Church, and others. *A Brief History of Alexandria County, VA, Virginia: Its Wealth and Resources, Great and Growing Industries, Educational and Social Advantages, Future Outlook Promising*. Falls Church, VA: The Newell Printing Company, 1907.
- McAlester, Virginia and Lee McAlester. *A Field Guide to American Houses*. New York: Alfred A. Knopf, Inc., 1984.
- Morrison, Hugh. *Early American Architecture: From the First Colonial Settlements to the National Period*. New York: Oxford University Press, 1952.
- Netherton, Nan and Ross Netherton. *Arlington County in Virginia: A Pictorial History*. Norfolk/Virginia Beach, VA: The Donning Company Publishers, 1987.

- Netherton, Nan and others. *Fairfax County, Virginia: A History*. Fairfax, VA: Fairfax County Board of Supervisors, 1978.
- Rose, C.B. Jr. *Arlington County, Virginia: A History*. Arlington County, VA: Arlington Historical Society, 1976.
- Schmidt, Roberta. *Freedman's Village, Arlington, Virginia*. Arlington, VA: Arlington Public Schools, 1983.
- Sears, Roebuck Catalog of Houses, 1926*. New York: Dover Publications and The Athenaeum of Philadelphia, 1991. Originally published as *Honor Bilt Modern Homes*. Chicago and Philadelphia: Sears, Roebuck and Co., 1926.
- Sears, Roebuck Homebuilder's Catalog: The Complete Illustrated 1910 Edition*. New York: Dover Publications, Inc., 1990. Originally printed as *Our Special Catalog for Home Builders*. Chicago: Sears, Roebuck and Co., n.d. (1910).
- Smith, Don R. and Wayne Roberts. "Our Duty Then and Now and in the Future," an excerpt from *The Three Link Fraternity – Odd Fellowship in California*. Located on the Internet on December 14, 1999 <http://128.125.109.137/IOOF/Books/IOOFDuty.html>.
- Smith, William Francis and T. Michael Miller. *A Seaport Saga: Portrait of Old Alexandria, Virginia*. Norfolk/Virginia Beach, VA: The Donning Company Publishers, 1989.
- Templeman, Eleanor Lee. *Arlington Heritage: Vignettes of a Virginia County*. New York: Avenel Books, 1959.
- Upton, Dell. *Holy Things and Profane: Anglican Parish Churches in Colonial Virginia*. New York: The Architectural History Foundation, 1986.
- Why Do We Call It: A Second Series of Thirty-six Thumbnail Histories of Arlington County Place Names. Arlington County, VA: Arlington County Historical Society, 1965.
- Wrenn, Tony P. *Falls Church: History of a Virginia Village*. Falls Church, VA: Historical Commission of Falls Church, 1972.

Journal Articles

- Allen, Rick. "A Feeling of Community: Blacks Find Nauck a Stable Neighborhood in Second Century," *Washington Post*, (April 18, 1985), p. VA 1.
- "An Annotated Guide to Selected Maps of Arlington County." *Arlington Historical Magazine*, Vol. 4, No. 2, (October 1970) pp. 56-65.

"Arlington County Building Active." *Evening Star*, (December 19, 1928), p. 15.

Boaz, Carolyn. "Lyon Village Community House," Lyon Village Citizens' Association, May 1985.

Beecher, Mary Ann. "The Motel in Builder's Literature and Architectural Publications," *Roadside America: The Automobile in Design and Culture*, edited by Jan Jennings, Ames, IA: Iowa State University Press for the Society for Commercial Archeology, 1990.

"Change Comes with Hesitation to Green Valley." *Washington Times*, July 14, 1983, p. 10A.

Cotton, J. Randall. "Return to Concrete Block Houses." In *Old House Journal* Vol. XXIII, No. 2, (March/April 1995), pp. 33-39.

Ehrenhalt, Alan "Building Lyon Village: Frederick E. Westenberger," Lyon Village Citizens' Association, September 1993.

"Family Graves of Arlington County." *Arlington Historical Magazine*, Vol. 8, No. 2, p. 30.

Griffith, Stephanie. "I Felt It Was No Longer My Neighborhood: Longtime Residents Say They're Being Forced Out." *Washington Post*, June 1, 1990, NP.

Hanchett, Thomas W. "The Four Square House Type in the United States." In *Perspectives in Vernacular Architecture*, edited by Camille Wells, pp. 51-53. Columbia, Missouri: The University of Missouri Press for the Vernacular Architecture Forum, 1987.

Massey, James C. and Shirley Maxwell. "The All-American Family House: A Look at the Foursquare." In *Old-House Journal* Vol. XXIII, No. 6 (November/December 1995): p. 31.

Massey, James C. and Shirley Maxwell. "A Nation in Bungalow." In *Old House Journal* Vol. XXIV, No. 2 (March/April 1996): pp. 35-36.

Rose, Ruth P. "The Role of Frank Lyon and His Associates In the Early Development of Arlington County," *Arlington Historical Magazine* Vol. 5, No. 4 (October 1976), pp. 56-57

Ross, Nancy L.. "'Club LT' Beware: Little Tavern Bought, To Spruce Up Image." *Washington Post*, February 13, 1981, p. E1.

Stoneburner, Clifton G. "Early Roads in Arlington County." *Arlington Historical Magazine*, Vol. 4, No. 1, p. 19.

"Twentieth Century History of Arlington, 1900-1980: A Chronology." *Arlington Historical Magazine*, Vol. 9, No. 2, pp. 57-63.

Maps

Arlington Historical Society and Donald A. Wise, Researcher. *Land Ownership Map: 1669-1796*, 1976.

Arlington County, Virginia, Engineer Office. *Map of Arlington County, Showing Subdivisions*, 1925.

Bell, W. *Map of Alexandria County*, 18th century.

Crocker, Henry. *Map of Alexander Island or Dodge Property*, 1909.

Franklin Survey Company. Franklin's indexed map of Arlington County, Virginia. Philadelphia: Franklin Survey Company, 1943 and 1952.

G.M. Hopkins. *Atlas of Fifteen Miles Around Washington, D.C.*, 1878.

Howell and Taylor, *Map of Alexandria County, Showing Ownership*, 1900.

Howell and Taylor, *Map of Fort Meyer Heights and Wharton Addition*, 1903

Jennings, Daniel. *Survey Plat*, 1757.

Lewis, Carberry. *Plat of Alexandria County, Virginia*, 1836.

Map of Arlington Estate, Showing All Buildings Occupied by Citizens Outside Fort Meyer, 1888.

Noetzel, Gregor. *A Map of Alexandria County, Virginia*. 1907.

Newby, H.W. *Map of Curtis and Burdett's Subdivision of Carlin Springs*, 1887.

Part of Hoursin's Patent in Alexandria County, VA called Green Valley, 1848.

Sanborn Fire Insurance Maps. Arlington, Virginia: 1936 and 1954.

Somers, S. *Plat of Alexandria*, 1856.

Sunderman, W.F. "Arlington County, VA: Streets-subdivisions and house numbers compiles from existing data." Lyon Village, VA: W.F. Sunderman, c. 1931 (Reproduced by Washington, D.C.: Columbia Planograph Company).

Sunderman, W.F. "Arlington County, VA: Streets-subdivisions and house numbers compiles from existing data." Lyon Village, VA: W.F. Sunderman, 1935 (Reproduced by Washington, D.C.: Columbia Planograph Company).

United States Army. *Plan of Arlington Estate*, 1850.

United States Army. *Map of the Pentagon*, 1942.

United States Army. *Map Showing Dredging and Fill Before Construction of the Pentagon*, 1941.

United States Geological Survey. *USGS Quadrangle Map, Alexandria Quadrangle*, 1965 revised 1983.

United States. Post Office Department. *Map of Rural Delivery Routes, Arlington County, VA.* Washington, D.C.: The Department, 1920.

United States War Department, Engineering Bureau. *Military Map of Virginia Showing Forts and Roads*, 1865.

Other Sources, Brochures

"Arlington County Profile: Demographics." From the Internet: <http://www.co.arlington.va.us/>. August 1996.

"Arlington View." From the Neighborhood Conservation Program. Arlington County Library Virginia Room Vertical Files. December 1965.

"A Brief History of Virginia Highlands and Aurora Hills: Appendix A." From the Neighborhood Conservation Program. Arlington County Library Virginia Room Vertical Files, N.D.

Collins, Sara . "Preliminary Information Form: Arlington Hall School for Girls," N.D.

"Freedmen's Village Museum: The Black Heritage Museum." Arlington, VA: Arlington Community Foundation, N.D.

Graves, Lynne Gomez of the Afro-American Bicentennial Corporation. National Register of Historic Places Nomination Form for the Charles Richard Drew House, 1976.

Homecoming Celebration Brochure. Mount Vernon Baptist Church. 1928-1993.

Martin Luther King, Jr. Community Center Newsletter, N.D.

Northern Virginia Transportation Commission. "Transportation Service Coordination Plan, Eleventh Annual Report." Arlington, VA. 1995.

Payton, Ravoyne J. "Losing a Legacy: Nauck, A Case Study." Unpublished Paper. December 1992.

Potter, Elisabeth Walton and Beth M. Boland. *National Register Bulletin 41: Guidelines for Evaluating and Registering Cemeteries and Burial Places*. Washington, D.C.: National Park Service, Interagency Resources Division, 1992.

"Proposed Capital Improvement Program, Fiscal Year 1996-2001." Arlington County, VA. September 1995.

Ramirez, Constance. Chairman of the Arlington County Historical Affairs and Landmark Review Board. Letter and attached Landmark application for the dwelling at 1005 South Quinn Street. to Cdr. Richard Storwick, 28 March 1983.

Shafer, Mary Louise. "Arlington County, Virginia in Transition." Masters thesis, George Washington University, February 16, 1981.

Snyderman, Lois and the Couture/Denig Partnership. "Historic Resources Survey: Early 18th - Mid 20th Century School Buildings." Arlington County, VA: December 1991.

Springston, Kathy Holt. "Sears Houses of Arlington," Unpublished Brochure, 1996.

U.S. Census Records

U.S. Bureau of the Census. The Census of 1820, District of Columbia. National Archives.

U.S. Bureau of the Census. The Census of 1830, District of Columbia. National Archives, reel 35.

U.S. Bureau of the Census. The Census of 1840, District of Columbia. National Archives, reel 932.

U.S. Bureau of the Census. The Census of 1870, Alexandria County, Virginia. National Archives, reel 1632.

U.S. Bureau of the Census. The Census of 1900, Alexandria County, Virginia. National Archives, reel 1698.

Repositories

Arlington County Department of Community Planning, Housing and Development.

Arlington County Historical Society, Archives and Museum, Arlington County, VA.

Black Heritage Museum, Arlington, VA.

The Department of Interior, Washington, D.C.

The Library of Congress, Washington, D.C.

The National Archives, Washington, D.C.

The National Park Service, Washington, D.C., Cultural Resources Department.

Virginia Room, Arlington County Public Library.

Virginia Department of Historic Resources, Richmond, VA.

Virginia Historical Society, Richmond, VA.

Virginia State Library, Richmond, VA.