

**EIGHTH PHASE OF AN
ARCHITECTURAL SURVEY IN
ARLINGTON COUNTY, VIRGINIA**



House, 4411 Rock Spring Road (000-3311)

FINAL SURVEY REPORT

PREPARED BY EHT TRACERIES, INC.

FOR

**ARLINGTON COUNTY, VIRGINIA
DEPARTMENT OF COMMUNITY PLANNING, HOUSING AND
DEVELOPMENT**

September 2004

**EIGHTH PHASE OF AN ARCHITECTURAL SURVEY
IN
ARLINGTON COUNTY, VIRGINIA**

Final Report

**Prepared by
E.H.T. Tracerics, Inc.
1121 Fifth Street, N.W.
Washington, D.C. 20001
202/393-1199
Laura V. Trieschmann, Principal Investigator**

for

**Arlington County, Virginia
Department of Community Planning, Housing and Development**

**(Contact: Michael Leventhal, Historic Preservation Coordinator 703/228-3813)
September 2004**

TABLE OF CONTENTS

ABSTRACT.....	page 4
ACKNOWLEDGMENTS	page 6
INTRODUCTION.....	page 7
MAP OF SURVEY AREA: PHASES I, II, III, IV, V, VI, VIIA/B, and VIII.....	page 9
HISTORIC THEMES	page 10
1. Theme: Architecture/Community Planning	page 11
Architecture: Greek Revival Style.....	page 12
Queen Anne Style.....	page 14
Colonial Revival Style.....	page 15
Classical Revival Style.....	page 23
Tudor Revival Style.....	page 25
Pueblo Revival Style	page 28
Mission/Spanish Colonial Revival Style	page 28
Bungalow/Craftsman Style.....	page 30
Modern Movement.....	page 31
Art Deco.....	page 32
Streamlined Moderne	page 33
Community Planning: Country Club Hills	page 34
Westover.....	page 35
Woodmont	page 37
2. Theme: Commerce/Trade.....	page 39
3. Theme: Domestic	page 40
Reconstruction and Growth Period.....	page 43
World War I to World War II Period	page 43
The New Dominion Period.....	page 48
Domestic Outbuildings.....	page 52
4. Theme: Education	page 54
5. Theme: Funerary	page 56
6. Theme: Religion.....	page 57
RESEARCH DESIGN	page 60
Objectives	page 60
Scope of Work.....	page 60
Methodology	page 61
Work Plan.....	page 63
SURVEY FINDINGS	page 66
Arlington County Database Holdings: Phase VIII.....	page 66
Analysis of Survey Findings	page 66
Inventory of all properties, sorted by VDHR ID number	page 67
Inventory of all properties, sorted by address.....	page 68

Inventory of all properties, sorted by VDHR ID number with date..... page 69

RECOMMENDATIONS.....page 76

Recommendations for Further Study..... page 76
 Evaluations/Recommendations for Designation..... page 81
 Country Club Hills..... page 84
 Westover..... page 85

BIBLIOGRAPHYpage 86

LIST OF MAPS AND ILLUSTRATIONS

Map 1: Phase I, II, III, IV, V, VI, VIIA/B, and VIII Survey Areas..... page 9
 Figure 1: Bellevue, 3311 North Glebe Road (000-2741) page 13
 Figure 2: House, 2256 North Upton Street (000-2609)..... page 15
 Figure 3: House, 1511 McKinley Road (000-2294) page 18
 Figure 4: House, 4016 Nelly Custis Drive (000-2354)..... page 19
 Figure 5: House, 4733 32nd Street, North (000-2770) page 21
 Figure 6: House, 1655 North Longfellow Street (000-3067)..... page 22
 Figure 7: House, 4557 32nd Road, North (000-2441) page 23
 Figure 8: House, 3323 North Woodrow Street (000-2440) page 24
 Figure 9: House, 4009 Lorcom Lane (000-2485)..... page 26
 Figure 10: House, 4605 Rock Spring Road (000-3306) page 27
 Figure 11: House, 2330 North Vermont Street (000-2698) page 28
 Figure 12: Lyonhurst, 4651 25th Street, North (000-5807)..... page 29
 Figure 13: House, 4511 Rock Spring Road (000-3308)..... page 30
 Figure 14: House, 3508 North Abingdon Street (000-2794)..... page 31
 Figure 15: House, 4012 25th Road, North (000-2331)..... page 33
 Figure 16: Country Club Hills Neighborhood Boundaries page 35
 Figure 17: Westover Civic Association Boundaries page 36
 Figure 18: Woodmont Civic Association Boundaries page 37
 Figure 19: Hendry House, Fort C.F. Smith Park page 38
 Figure 20: House, 1507 McKinley Road (000-2293) page 44
 Figure 21: House, 1676 North Longfellow Street (000-3079)..... page 45
 Figure 22: House, 3401 North Albemarle Street (000-2816) page 46
 Figure 23: Westover Apartments, 1410 Patrick Henry Drive (000-3202)..... page 48
 Figure 24: House, 1016 North Jefferson Street (000-3272)..... page 49
 Figure 25: House, 4733 Dittmar Road (000-2844)..... page 50
 Figure 26: House, 3514 North Abingdon Street (000-2793) page 51
 Figure 27: Garage, 2263 North Upton Street (000-2604)..... page 52
 Figure 28: Garages, 2514 and 2520 North Vernon Street (000-2803/2802) page 53
 Figure 29: James Madison Elementary School, 3829 North Stafford Street (000-3287)..... page 54
 Figure 30: Swanson Junior High School (000-3296) page 55
 Figure 31: Walker Grave Yard, 4102 North Glebe Road (000-3326) page 56
 Figure 32: Westover Baptist Church, 1125 Patrick Henry Drive (000-3198)..... page 57

ABSTRACT

The Phase VIII Architectural Survey of Arlington County was conducted between September 2003 and September 2004 by the architectural and historic preservation firm of E.H.T. Tracerics, Inc. under the direction of the Arlington County Department of Community Planning, Housing and Development. The project consisted of the reconnaissance survey of 1,110 properties encompassing approximately 200 acres that represent the areas and periods of significance of Arlington County as defined in the Phase I Architectural Survey Report, prepared in 1996. This most recent survey focused on the completion of the reconnaissance survey documentation in the neighborhoods of Bellevue Forest, Country Club Hills, Donaldson Run, Dover-Crystal, Gulf Branch, Old Glebe, Westover, and Woodmont (Parkway) in Neighborhood Service Areas A and B. Multi-family resources removed from the Penrose Historic District in Neighborhood Service Area G were also included in this survey. No properties dating prior to 1955 were identified in the neighborhoods of Chain Bridge Forest and Rivercrest. The phases conducted to date collectively have documented 7,415 properties in Arlington County.

As stated in the historic context, completed as part of the Phase I Architectural Survey in 1996, the period of significance for Arlington County began in 1674 with the patenting of the Howson Tract. The development and growth of the county was directly related to Washington, D.C. and the federal presence as early as 1791, when the land was surveyed as part of the nation's capital. Returned to the Commonwealth of Virginia by the United States Congress in 1846, Arlington officially separated from the City of Alexandria in 1870. Adopting the name Arlington County in 1920, the community then began its greatest phase of development, growing from a population of 16,000 in 1920 to 189,453 in 2000. Today, almost all of the land in Arlington has been developed, and consists of extensive single-family residential neighborhoods and areas where commercial buildings, offices, and multiple-family dwellings dominate.

The Phase I on-site reconnaissance survey, which was to consist of 750 properties, centered on the residential neighborhoods of southern Arlington, specifically Neighborhood Service Areas F, G, and H, as well as selected Target Areas. The substantial number of properties within this part of southern Arlington County that had reached the fifty-year-age limit set by the federal and state governments prompted a reduction of the date guidelines. The on-site survey included the Target Areas -- Nauck, Columbia Heights West, and Arna Valley -- and 95% of Neighborhood Service Area H with a total of 761 resources documented. Phase II, conducted in 1997, continued the reconnaissance survey process within specified Neighborhood Service Areas F, G and H. This phase of on-site survey identified 1,015 properties, thereby comprehensively documenting all resources erected prior to 1936 in southern Arlington County. Phase III of the project included the identification, documentation, and assessment of 776 additional properties in central Arlington County. Specifically, during this stage of the project, Neighborhood Service Area D, Barcroft, Claremont, and Columbia Forest in Service Area F, and the community of North Highlands in Service Area E were targeted.

Phase IV focused on the major commercial and transportation sector known as the Rosslyn-Ballston or Metro Corridor. Running northeast to southwest, the corridor roughly flanks Wilson Boulevard from Rosslyn to George Mason Drive in Ballston within Neighborhood Service Areas D and E. A small portion of Service Area C is also included in the Corridor, specifically in the neighborhood of Stonewall Jackson (now known as Bluemont) to the east of George Mason Drive. The Corridor, one of Arlington's two Metrorail transit corridors targeted for high-density development, is approximately three-quarters of a mile wide and three miles long. A total of 805 properties were documented in the eastern part of the Corridor during Phase IV. Phase V continued the survey efforts of Phase IV, focusing on the documentation of 809 properties at the western end of the Rosslyn-Ballston. The work completed the documentation of Ashton Heights and Lyon Village, progressing into Ballston-Virginia Square. The Phase VI recorded 1,010 buildings in Ballston-Virginia Square in Service Area D and a portion of Stonewall Jackson in Service Area C, Waycroft-Woodlawn and Langston-Brown in Service Area A, and Glebe and Waverly Hills in Service Area B. This has resulted in the comprehensive survey of the Rosslyn-Ballston or Metro Corridor to include all properties constructed prior to 1954.

Phase VIIA focused on the documentation of 550 properties, the majority of which were located in Waverly Hills. This work was conducted specifically to aid in the preparation of a National Register of Historic Places historic district nomination. Similarly, the Fillmore Garden Apartments in the neighborhood of Penrose and a section of Columbia Forest were also included in the survey. The Phase VIIA survey was concluded in the neighborhood of Woodmont, which is located in Service Area B. Phase VIIB recorded 579 properties in Neighborhood Service Area B. These historic properties were located in the neighborhoods of Old Glebe, Gulf Branch, Bellevue Forest, Donaldson Run, and Dover-Crystal. Properties added to the Penrose Historic District in Neighborhood Service Area G were also included in the survey.

Phase VIII, the most recent survey, recorded 1,110 properties in the northern part of the county. Neighborhoods documented as part of this survey include Bellevue Forest, Country Club Hills, Donaldson Run, Dover-Crystal, Gulf Branch, Old Glebe, Westover, and Woodmont (Parkway) in Neighborhood Service Areas A and B. Multi-family resources removed from the Penrose Historic District in Neighborhood Service Area G were also included in this survey. No properties dating prior to 1955 were identified in the neighborhoods of Chain Bridge Forest and Rivercrest. All historic properties constructed prior to 1955 were included in the survey unless the property owner or resident objected, or the resource no longer retained sufficient integrity of design and materials. If a property was not documented for either of those above-mentioned reasons, it was noted on the survey maps.

Each resource documented was architecturally defined, physically assessed, photographed with black-and-white film, and evaluated for its contribution to the historic context of Arlington County. The impressive number of historic properties within the targeted survey areas forced methodology based largely on historic maps and county needs. E.H.T.

Tracerics, Inc. used the 1936 and 1954 *Sanborn Fire Insurance Maps* and the 1943 *Franklin Survey Maps* to properly identify historic resources to be included in the survey. Properties within the Rosslyn-Ballston Corridor were comprehensively surveyed to the 1954 date of construction as documented by historic maps. Two criteria for determining which properties to be included in the surveys were established: 1) if the neighborhood was being studied as a historic district, and 2) the construction date of the primary resource. For those neighborhoods being studied as historic districts, such as Waverly Hills, Cherrydale, Maywood and Arlington Forest, a comprehensive survey of all properties regardless of age was conducted. Thus, non-historic properties intended to be included within a historic district were surveyed. If the neighborhood was not being studied as a historic district, only those properties constructed before 1955 were recorded. The date of construction for properties was based on the historic maps and permit cards, which were provided by the Department of Community Planning, Housing and Development.

One outcome of the reconnaissance survey is the recommendation for further survey work and nomination of properties to the Virginia Landmarks Register and the National Register of Historic Places. Thirteen individual properties were recommended for recordation at the intensive level. Country Club Hills and Westover were identified as two areas that require further analysis for their potential nomination to the Virginia Landmarks Register and the National Register because of their architectural and historical significance.

The reconnaissance level survey of Arlington County should be continued at all costs to ensure a comprehensive recordation of its historic properties and the context in which they developed. The following communities need to be surveyed in part or whole: Arlington-East Falls Church, Arlingwood, Boulevard Manor, Bluemont (Stonewall Jackson), Dominion Hills, Highland Park-Overlee Knolls, Leeway, Madison Manor, Old Dominion, Riverwood, Rock Springs, Stafford-Albemarle-Glebe, Tara-Leeway Heights, Williamsburg, and Yorktown. Further, the following neighborhoods should be revisited and those properties constructed between 1936 and 1943, as documented by the *Franklin Survey Maps* and permit cards, should be recorded: Alcovia Heights, Arlington Heights, Arlington View, Barcroft, Ballston-Virginia Square (northern portion), Claremont, Columbia Forest (western portion), Forest Glen, Foxcroft Heights, GlebeWood, Glen Carlyn, High View Park (Langston-Brown), New Arlington-Douglas Park, North Highlands, Waycroft-Woodlawn.

ACKNOWLEDGMENTS

As in the previous phases, E.H.T. Tracerics, Inc. wishes to thank Michael Leventhal, Cynthia Liccese-Torres, and Anne Morrison at the Department of Community Planning, Housing and Development of Arlington County for their on-going commitment and support to this project. David A. Edwards of VDHR also deserve recognition and praise for assisting E.H.T. Tracerics, Inc. for an eighth year in meeting the needs of the County and the State. Additionally, Harry (Quatro) Hubbard of VDHR merits a great deal of thanks for his unending assistance. E.H.T. Tracerics, Inc. would also like to thank the Library of Virginia, VDHR Archives, Arlington County Public Library's Virginia Room, Arlington Heritage

Alliance, the many local community and neighborhood groups, and the Arlington County Historical Society.

A special word of gratitude is sent to the many residents of Arlington County, who allowed access to their homes and provided valuable information regarding the history of the county, neighborhood communities, and individual resources.

INTRODUCTION

Project Purpose and Goals

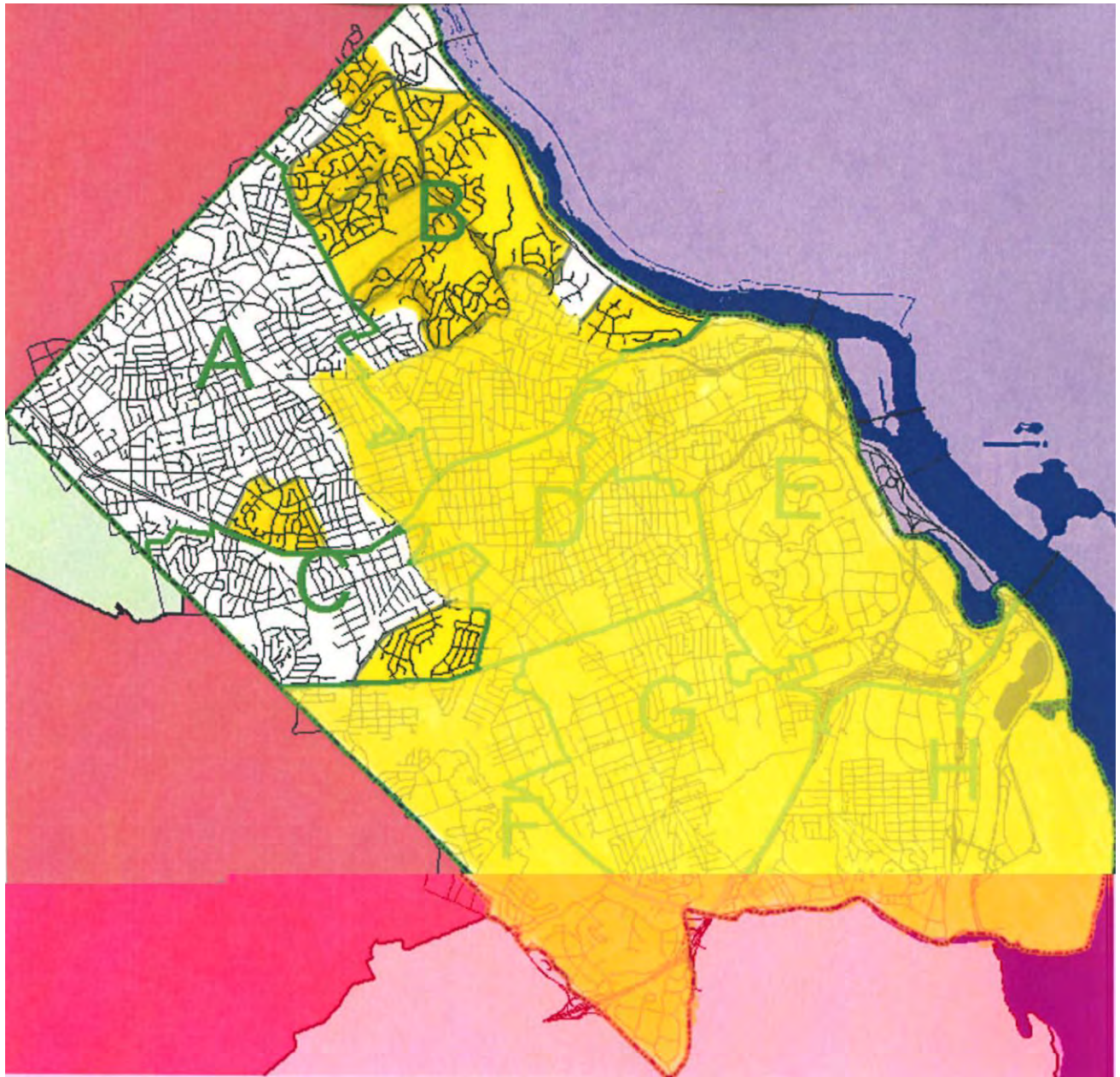
The Architectural Survey Report of Arlington County, Virginia is a multiple-phase project. The first six phases of the project were funded under the terms of the Virginia Department of Historic Resources' Cost-Share Program. Beginning in December 2002, Arlington County has contracted directly with E.H.T. Tracerics to complete the reconnaissance survey of Arlington County, Virginia. The work was to include the survey and documentation of approximately 1,100 properties, a detailed survey report, and recommendations regarding further study of any, or all, of the resources retaining significance and integrity within the historic context established in Phase I (1996). The survey was conducted between September 2003 and September 2004.

Scope of Work

The project anticipated the survey of previously identified properties as well as those resources not previously identified that met the age guideline established for each neighborhood within the targeted survey area. The survey area was to include the neighborhoods of Bellevue Forest, Chain Bridge Forest, Country Club Hills, Donaldson Run, Dover-Crystal, Gulf Branch, Old Glebe, Rivercrest, Westover, and Woodmont (Parkway) in Neighborhood Service Areas A and B. Each resource was assessed, surveyed, documented, and photographed to the reconnaissance level on Virginia Department of Historic Resources field forms. This process allowed for a thorough study of each resource and its date of construction substantiated by historic maps and permit cards, building materials, architectural style, and use. All of the properties surveyed were entered into the Department of Historic Resources' Data Sharing Software (DSS) database. Utilizing DSS, a final survey report was produced that presented the findings of the eighth survey phase and allowed for a comparison of each of the resources identified in all previous survey and documentation phases. Within the established significance, each property and neighborhood was assessed for its contribution with recommendations for further study as a potential landmark or as part of a historic district.

Staffing

Funded by Arlington County, Phase VIII of the Survey of Arlington County was contracted to E.H.T. Tracerics, Inc., an architectural history firm specializing in historic preservation. Laura V. Trieschmann served as Project Director/Senior Architectural Historian, responsible for overseeing the completion of the project, writing the final survey report, and conducting the final assessment of the resources. The on-site survey, data-entry, production of the survey products, and research was conducted by architectural historians Patti Kuhn, Megan Rispoli, Kristie Baynard, and Jerry Maready. The full-time staff was aided by interns Gabriela Gutowski, Carrie Barton, and Erica Rozek, all of whom have undergraduate degrees in the related fields of historic preservation, architectural history, and art history.



**SURVEY AREAS IN ARLINGTON COUNTY
PHASES I, II, III, IV, V, VI, VIIA/B, and VIII**

HISTORIC THEMES

The Virginia Department of Historic Resources (VDHR) has developed eighteen historic themes that capture the context of Virginia's heritage from the earliest times. These themes are defined in the Survey Findings section of this report. Whenever possible, the documented resources were placed within the eighteen historic context themes established by VDHR to allow for a better understanding of the development impacts affecting the survey area. Six of the eighteen themes are discussed here as they pertain to the extant historic resources within the Phase VIII survey area of Arlington County. The most prevalent themes identified were Architecture/Community Planning and Domestic. Commerce/Trade, Education, Funerary, and Religion were also noted, although minimally. The remaining themes – Landscape, Industry/Processing/Extraction, Subsistence/Agriculture, Settlement, Social, Government/Law/Political, Transportation/Communication, Military/Defense, Health Care/Medicine, Ethnicity/Immigration, Technology/Engineering, and Recreation/Arts – were not identified.

As the survey efforts move northward in Arlington County, the number of themes identified has fluctuated, and diminished. During Phase I, eleven of the eighteen themes were documented – Architecture/Community Planning, Domestic, Commerce/Trade, Religion, Funerary, Education, Social, Settlement Patterns, Recreation/Arts, Military/Defense, and Ethnicity/Immigrations. Phase II included fourteen of the eighteen themes – Architecture/Community Planning, Domestic, Commerce/Trade, Religion, Funerary, Education, Settlement Patterns, Government/Law/Political, Military/Defense, Recreation/Arts, Social, Subsistence/Agriculture, Transportation/Engineering, and Ethnicity/Immigration. Phase III identified resources relating to eight of the themes – Architecture/Community Planning, Domestic, Commerce/Trade, Education, Religion, Funerary, Settlement, and Social. The Phase IV survey recorded the same eight themes with the addition of the Industry/Processing/Extraction theme. The Phase V survey documented seven of the themes – Architecture/Community Planning, Domestic, Commerce/Trade, Education, Religion, Social, and Transportation/Communication themes. The same themes were identified during the Phase VI with the exception of Transportation/Communication. Instead, the Funerary theme was documented minimally. Phase VIIA identified the Architecture/Community Planning, Domestic, and Commerce/Trade themes. Phase VIIB included only Architecture/Community Planning and Domestic. Phase VIII, the most recent survey phase, documented many of the same themes previously identified during this comprehensive survey of Arlington County, reflecting the establishment of self-sufficient neighborhoods bounded by secondary transportation routes and contemporaneous residential communities.

The change in the number of themes documented during each survey phase may be attributed to the suburban context of central and northern Arlington County and the many residential neighborhoods that developed during the second quarter of the twentieth century. Arlington County's close proximity to Washington, D.C., as well as its importance as an outlying component of the nation's capital, appears to have reduced the thematic diversity in the northern region of the county. The loss of physical reminders of

the county's past as a nineteenth-century rural community, and later, as a turn-of-the-twentieth-century streetcar suburb, tends to increase significance for properties related to minimally represented themes identified throughout the survey process. This is especially true for properties related to the Subsistence/Agriculture, Transportation/Communication, Commerce/Trade, Settlement Patterns, Religion, and Military/Defense themes. Although a few properties have been documented throughout the many phases of survey for their association with these themes, they tend to be examples dating from the second and third quarters of the twentieth century, thus indicating that pre-twentieth-century examples are significant as rare examples of any given property type. Upon completion of the entire survey effort, anticipated after Phase IX or X, a more substantial analysis of the thematic diversity should be prepared.

THEME: ARCHITECTURE/COMMUNITY PLANNING

Architecture

The areas covered by the Phase VIII survey of Arlington County experienced the greatest surge of development in the middle part of the twentieth century. The survey recorded a variety of different styles and forms of buildings. The majority of these buildings date from the second quarter of the twentieth century, predominately 1930 to the mid-1950s. Predominately domestic in use, the buildings' styles range from the Queen Anne- and Craftsman-style bungalows to simplified square forms of Colonial Revival-style dwellings and the horizontal form of the Modern Movement ranch houses. The forms and styles include Tudor Revival, Colonial Revival, Dutch Colonial Revival, Bungalow/Craftsman, Cape Cods, Art Deco, Moderne, ranch houses, and split-level houses. The most variety of styles and forms were located in neighborhoods platted by subdividers, who sold off unimproved housing lots, or the home builder, who erected a small number of houses hoping to attract prospective buyers. This was noted in Country Club Hills, Dover-Crystal, Bellevue Forest, and Old Glebe. The neighborhoods of Gulf Branch and Donaldson Run were largely platted and improved by a single community builder, Marvin T. Broyhill and his sons.¹ Although a few lots in Donaldson Run have been developed by other construction companies, both neighborhoods consist of Modern Movement ranch houses and the Colonial Revival-style three-bay boxes designed and constructed by M.T. Broyhill and Sons. The section of Donaldson Run along North Patrick Henry Drive was improved by Mace Properties, Inc. for the Arlington Homes Corporation. Similarly, Mace Properties, Inc. was responsible for improving Westover in the 1940s and 1950s.

Notably, several styles identified during the Phase I survey were not recorded in the Phase II survey. These include the Prairie style, Shingle style, Late Victorian and Late nineteenth- and twentieth-century Revivals, and the Federal style. This lack of stylistic diversity increased as the survey moved northward. Five architectural styles noted during the Phase II survey were not recorded in Phase III – Greek Revival, Italianate, Classical

¹ A biography of Broyhill and Sons can be found in the Final Survey Report for the Second Half of the Seventh Phase of an Architectural Survey, 2004.

Revival, International, Art Deco, and Italian Renaissance. Unlike Phase III, the Phase IV survey noted examples of the Italianate, Moderne, Art Deco and International styles. The Phase V and Phase VI surveys documented many of the same architectural styles noted previously. Such styles as the Spanish Colonial Revival and Classical Revival, noted in previous surveys, were not recorded during the Phase VI survey. The Phase VIIA survey did not record the Queen Anne style for the first time since the documentation effort began. Rather, the twentieth-century Colonial Revival and Tudor Revival styles dominated. The Phase VIIB survey included the Italianate, Queen Anne, and Classical Revival styles, although only minimally. Like the Phase VIIA survey, Phase VIIB included Colonial Revival, Tudor Revival, and overwhelmingly for the first time, the Modern Movement.

The most current phase documented an overwhelming number of Colonial Revival, Tudor Revival and Modern Movement buildings, the majority residential in use. The Queen Anne, Bungalow/Craftsman, Classical Revival, Art Deco, Dutch Colonial Revival, and Moderne were minimally recorded. Single examples of the Greek Revival style and the Pueblo Revival style, with its distinctive vigas, were noted. The number of vernacular buildings was moderately low, as architects and construction companies targeting middle- to upper-middle-class home buyers were responsible for producing fashionable designs.

Greek Revival Style

The Greek Revival style adhered strictly to the Greek orders and systems of proportion and ornament, whereas the previously employed Federal style was derived from the Palladian ideal of ancient Roman design. Modeled on English precedents, the Greek Revival style was imported to America and spread rapidly along the coast and into the frontier. Linked by educated elite to the ideals of ancient Greek democracy, it became associated with the young democratic government and was considered a natural choice for civic monuments. As a stylistic influence, the Greek Revival filtered down to even the most modest of rural farmhouses. Grander houses generally featured a columned portico supporting a triangular pediment – as on a Greek temple. Country builders accomplished the same effect simply by turning the gable end of a house to the street, boxing in the gable with a triangular raking cornice, adding pilasters to the corners, and painting the building a pristine white.²

The Greek Revival style, extending from 1825 to 1860, was recorded only one time in the Phase VIII survey of northern Arlington County. Located at 3311 North Glebe Road in Bellevue Forest, the house known as Bellevue (000-2741) was constructed circa 1867 as a summer home by Gilbert Vanderwerken (1810-1894), a wealthy Georgetown merchant who first introduced the omnibus, an urban version of the stagecoach, in Newark, New Jersey, in 1826. With the bankruptcy of the first omnibus line in 1837 because of the depression, Vanderwerken relocated to Washington, D.C. between 1848 and 1850 to take

² Rachel Carley, *The Visual Dictionary of American Domestic Architecture*, (New York, NY: Henry Holt and Company, 1994), p. 100.

personal control of Washington's first successful omnibus line. Vanderwerken's daughter Jane married Lieutenant Alfred Grunwell, who was stationed at a camp on Minor Hill to the west of Bellevue. Beginning in 1939, the property historically associated with Bellevue was platted by Charles and John Grunwell, the sons of Alfred and Jane Grunwell, in eighteen sections over a period of twenty years as Bellevue Forest.



Figure 1: Bellevue, 3311 North Glebe Road, 000-2741 (EHT Tracerics, 2004)

Bellevue, which is said to have been constructed of timber from Fort Ethan Allen, is two-and-a-half stories high and six bays wide. The main block of the wood-frame dwelling sits on a solid brick foundation and is clad in German siding. Extending two bays in depth, the building is capped with a side gable roof sheathed in standing seam metal with an ogee-molded boxed cornice and returns. A central interior chimney and an interior-end chimney provide heat for the dwelling. The elongated window openings hold 2/2 double-hung, wood sash windows with wide square-edged beaded surrounds, pedimented lintels, and operable louvered shutters. The single window openings in the gable ends on the side elevations are semi-circular arched. The central entry, ornamented with a wide square-edged surround, is framed by two-light sidelights and a three-light transom. It is sheltered by a one-story, three-bay porch with wood posts, a denticulated boxed cornice, and a roof balustrade. A second porch is located on the east corner of the structure, which has a contemporaneous two-story ell and modern hyphen connecting to the one-story garage.

Queen Anne Style

Among the attractions generating considerable interest at the 1876 Centennial Exhibition in Philadelphia were several English buildings designed in the Queen Anne style, which would prove to be widely influential in the United States from the 1870s until the turn of the twentieth century. The style was identified with the Scottish-born architect Richard Norman Shaw and his followers, whose domestic work in England was a tremendously free and eclectic hybrid of forms drawn from a range of sources, including Classical, Tudor, and Flemish architecture. The Queen Anne style dismissed the impractical Gothic by emphasizing human scale and domestic comforts. The buildings showed great variety, featuring projecting oriels, bay windows, and odd rooflines. The style was indicative for its use of varying textures, with cut and molded brick, terracotta, and ornamental plaster, and decorative shingles. The open, asymmetrical plan centered around a "great hall" with an enormous fireplace and cozy built-in inglenooks.

In the United States, the style found an exuberant expression in wood, and frequently incorporated Classical columns and decorative motifs borrowed from our own colonial architecture. The Queen Anne style was favored for everything from rowhouses to sprawling seaside retreats, whose designs frequently came from pattern books. All were resplendent in patterned shingles, spindles, brackets, and curlicue cutouts; many boasted ample verandas, turrets, and sleeping porches.³

The pattern book plan and ornamentation of the Queen Anne style was commonly illustrated in Arlington County at the end of the nineteenth century, with a more vernacular interpretation occurring in the early twentieth century. The vast majority of Queen Anne-style buildings have been located in the central section of the county, although a few examples have been noted in the southern part. The greatest development of the northern section of Arlington County occurred in the middle part of the twentieth century, with planned residential lots created by developers. Typically, the few Queen Anne-style houses constructed in this area of Arlington County in the late nineteenth century were lost in favor of more modern housing. As a result, only two examples of the Queen Anne style were recorded during the Phase VIII survey.

The single-family dwelling at 2256 North Upton Street (000-2609) in Donaldson Run is an excellent example of the Queen Anne-style farmhouses that populated rural Arlington County in the late nineteenth century. Constructed about 1920, the wood-frame house is clad in weatherboard siding with corner boards on a solid rock-faced concrete block foundation. The dwelling rises two and a half stories in height and has a T-shaped plan united by a wrap-around porch. The cross-gable roof, now clad with asphalt shingles, has a wide overhang with an ogee-molded boxed cornice and returns. The gable ends are finished with fish-scale wood shingles. The dwelling is illuminated by single and paired 1/1 and 6/1 double-hung, wood sash windows and has exterior-end brick chimneys with corbeled caps. The wrap-around porch is supported by tapered Tuscan columns, square balusters, and molded square newels.

³ Carley, pp. 154-155.



Figure 2: House, 2256 North Upton Street, 000-2609, (EHT Tracerics, 2004)

The house at 2263 North Upton Street (000-2604) is also representative of the Queen Anne style as it was illustrated in suburban communities like Donaldson Run in the second quarter of the twentieth century. The two-and-a-half-story structure is rectangular in plan with a solid rock-faced concrete block foundation. The front gable roof, clad in asphalt shingles, has a jerkin head and shed-roof dormers. The structure is clad in German siding with narrow corner boards. The gable ends are finished with staggered wood shingles. The single 1/1 windows have wide square-edged surrounds and wood sills. The first story of the façade is sheltered by a two-bay-wide porch with Tuscan columns, a sawn balustrade and half-hipped roof. A square bay window with paired 1/1 sash projects from the side elevation of the house.

Colonial Revival Style

Following the Centennial celebrations of 1876 in Philadelphia, the Colonial Revival style emerged as a contemporary architecture, fulfilling the nostalgia of the romanticized Enlightenment values and the achievements of the era of the founding of the republic.⁴ The style, which borrowed heavily from early American architecture, “quickly became the height of fashionable taste as the American public came to embrace rather deny its national past. The Colonial Revival style thereafter enjoyed ongoing appeal, becoming a

⁴ Carley, p. 188; Abby Moor, “Eclectic Revivals,” *The Houses We Live In*, Jeffery Howe, editor, (London, England: PRC Publishing Limited, 2002), p. 273.

mainstay of housing design in America from its origins about 1880 through the post-World War II era...⁵

In the early phase, the Colonial Revival style remained the exclusive domain of fashionable architectural firms and was favored for the large residences of wealthy clients. Designs incorporated characteristic features of Colonial buildings, including Palladian windows, gambrel roofs, pedimented porticoes, columns, and Classical detailing such as swags and urns, and crisp white trim. This new building style was larger, however, than their historic counterparts, with details also enlarged and plans laid out on a grandiose scale. With the twentieth century came a related interest in a variety of period styles, particularly the Colonial Revival style. As the style spread to the suburbs, it was more conservative in design and scale, and was often applied to modest residences. By the 1920s and 1930s, Colonial Revival was the “most important of the many revival styles that formed American’s huge new suburbs.”⁶ James C. Massey and Shirley Maxwell state in *House Styles in America* that “suburban streetscapes took on an increasingly sedate air. Blocks of unassuming Colonial Revival buildings filled pleasant neighborhoods where the houses seemed to share a comfortable family resemblance. Variety for the sake of variety had been replaced by a subtle and, to the millions of Americans who lived in such homes, deeply satisfying traditionalism.”⁷ The continual presentation of the Colonial Revival style was noted in Westover, and sections of Country Club Hills and Donaldson Run.

Early examples of the Colonial Revival style recorded during the Phase VIII survey in northern Arlington County were noted in the neighborhood of Donaldson Run. The examples are not illustrative of the late-nineteenth-century interpretation of the style; rather, these dwellings are representative examples of the I-house or American foursquare forms with details commonly associated with the Colonial Revival style. The modest forms are finished with Colonial Revival-style elements, particularly on the porch, cornice, openings, and interior. The early examples noted in Donaldson Run all date from the 1910s to the early 1930s, when the architectural transition from the high-style pattern book designs of the intricate Queen Anne-style house to the more vernacular house with Colonial Revival-style elements was taking place. The application of the Colonial Revival style to the I-house or American foursquare forms are common throughout Virginia, particularly in rural counties. Further, the illustration of the style in the 1910s to the 1930s, decades before the surrounding neighborhoods were subdivided, is representative of Arlington County prior to its many decades of rapid suburbanization.

Early examples of the Colonial Revival style were noted at 2247 Upton Street, North (000-2606), 2243 Upton Street, North (000-2607), and 2264 Upton Street, North (000-2610) in Donaldson Run, and 1600 North Lexington Street (000-3072) in Westover.

⁵ Moor, p. 273.

⁶ James C. Massey and Shirley Maxwell, *House Styles in America*, (New York, NY: Penguin Studio, 1996), pp. 185-186.

⁷ Massey and Maxwell, p. 186.

Developers and architects quickly embraced the Colonial Revival style to meet the housing needs of suburban Arlington County in the middle part of the twentieth century. The spreading of the style to the suburbs and the mass production of Colonial Revival architectural elements prompted the detailing and form to become more modest and plain to meet the housing and economic demands of prospective homeowners. Commonly found features of the style include accentuated main entry doors, symmetrically balanced facades, single and paired double-hung sash windows, and side gable or hipped roofs. The repetition of the form and detailing signifies the mass production of the buildings by a single developer, builder, and/or architect.

The adaptation of the style to the middle-income housing in the Phase VIII survey area of northern Arlington County typically resulted in three-bay-wide, rectangular brick structures with projecting porticos, cornice returns, open pediments, and Tuscan columns or turned posts. The Colonial Revival-style dwellings tend to be slightly smaller in scale and plan than the other Colonial Revival-style buildings noted in southern and central sections of Arlington County during previous survey phases. Another notable distinction is the reduced stylistic ornamentation; a trend that reflected the mass production of domestic dwellings to meet the tremendous housing needs of the nation's capital in the 1930s and 1940s. This was noted throughout the neighborhood of Westover and portions of Gulf Branch, Donaldson Run, and Bellevue Forest. A few examples include 1419 McKinley Road (000-2288), 1427 McKinley Road (000-2290), 2413 North Vermont Street (000-2297), 2664 North Upshur Street (000-2307), 4026 25th Street, North (000-2341), 2540 Military Road (000-2349), and 4016 Nelly Custis Drive (000-2354).

The two-story house at 1511 McKinley Road (000-2294) in Westover is an excellent example of the more modest Colonial Revival-style dwellings surveyed throughout Arlington County. The house was constructed in 1948 by H.C. Broyhill. The concrete structure is clad in all stretcher bond brick with two exterior end chimneys and side gable roof. The modest dwelling is three bays wide including a central entry and two bays deep. A one-story shed roof addition of wood frame projects from the rear of the structure. Colonial Revival-style ornamentation is largely reduced to the central entry, which is framed by fluted Tuscan pilasters and a broken pediment with acorn. The detailing is limited to slightly projecting rowlock brick window sills, inoperable louvered shutters, a narrow molded cornice, and wrought-iron portico with masonry steps.



Figure 3: House, 1511 McKinley Road, 000-2294 (EHT Tracerics, 2004)

The minimal ornamentation of the Colonial Revival style was also noted on a substantial number of Cape Cod houses. The house at 4016 Nelly Custis Drive (000-2354) in Westmont (Parkway), erected in 1954 by Mace Properties, Inc., is a representative example. The one-and-a-half-story house is faced in all stretcher bond brick and covered by a side gable roof. An interior chimney rises between the main block of the house and the one-car garage section, which is original to the structure. Two undersized front gable dormers with 1/1 aluminum sash pierce the asphalt-clad roof. The central entry, holding a four panel door with fanlight window, is sheltered by a front-gabled portico. The enclosed tympanum of the Colonial Revival-style portico is supported by tall, tapered Tuscan columns. The opening is flanked by a pair of 1/1 aluminum sash windows and a large picture window with narrow 1/1 sidelights.



Figure 4: House, 4016 Nelly Custis Drive, 000-2354 (EHT Tracerics, 2004)

This minimal interpretation of the Colonial Revival style was also favored for the ornamentation of twin dwellings and garden-apartment complexes such as those constructed in Westover and Penrose in the early 1940s. The design, form, and landscaping plan of many of the garden-apartment complexes was often dictated by the Federal Housing Administration's (FHA) minimum requirements for new subdivisions and its highly influential standards. Although the requirements and standards did not specifically state an architectural style of choice, the FHA clearly preferred the nostalgia of the Colonial Revival style. Accordingly, Colonial Revival became the stylistic prototype for almost all Washington, D.C. area garden apartments and multi-family housing during the 1930s and 1940s.⁸ The examples in Westover include Westover Courts and Westover Apartments, as well as several individually owned apartment buildings along Washington Boulevard, North Kensington Street, North Kenilworth Street, North Kennebec Street, 11th Street, North, 11th Road, North, and 10th Road, North. Those in Penrose included in the survey are the Fort Craig Apartments (000-2472), Fort Hunt Apartments (000-2473), Oak Springs Retirement Residences (000-2478), and the multi-family dwellings along South Veitch Street, 2nd Street, South, 4th Street, South, and South Courthouse Road.

As the survey progressed further north, however, the Colonial Revival-style buildings increased in scale and ornamentation, and were often placed on larger suburban lots to meet the demands of the upper-middle class moving into Arlington in the 1940s and 1950s. This was particularly noted in sections of Country Club Hills. Representative

⁸ James Goode, *Best Addresses: A Century of Washington's Distinguished Apartment Houses*, (Washington, D.C.: Smithsonian Press, 1988), p. 335.

examples were documented along North Abingdon Street, North Albemarle Street, North Woodrow Street, 32nd Street, North, 35th Street, North, and North Glebe Road. Typically, the stylistic ornamentation included the main entry and surround, portico, cornice moldings, dormers, chimney form, and wing additions. Often, the brick structures were finished with projecting rowlock brick stringcourses and soldier-coursed brick lintels.

The three-bay-wide dwelling at 3409 North Albemarle Street (000-2814) was constructed in 1949 by the George H. Rucker Company. The brick structure is two-and-a-half stories high on a full basement that is partially visible because of the sloping site. A one-story wood-frame wing is on the northwest elevation, while a larger hipped roof wing that serves as a two-car garage and sun porch projects from the southeast elevation. The central entry is recessed and framed by molded Tuscan pilasters, a simple frieze, and projecting ogee-molded lintel cap. The wide window openings have 8/8 sash with narrow molded surrounds and louvered shutters. Two exterior-end chimneys, laid in stretcher-bond brick, pierce the slate shingle roof. Additional features of the house include rowlock sills, soldier-coursed lintels, two-course brick stringcourse, and an ogee molded cornice with modillions.

Another representative example is the house at 4733 32nd Street, North (000-2770), which was erected in 1929. Two-stories high and three-bays wide, this single dwelling is constructed of all stretcher-bond brick with a side gable roof. Fenestration is comprised of single and paired 6/6 double-hung windows with louvered shutters. The composition-shingled roof is pierced by three front-gabled dormers with 6/6 windows and an exterior end chimney. A semi-circular portico with Tuscan columns and a metal roof balustrade shelters the main entrance. Additional features of the house include rowlock sills, flat-arched lintels with soldier bricks, a rowlock stringcourse, and a cavetto-molded cornice. A one-story wing with a parapet roof is attached to the north elevation and a two-story addition with a one-story garage projects from the south elevation.



Figure 5: House, 4733 32nd Street, North, 000-2770 (EHT Tracerics, 2004)

Worthy of mention is the single-family dwelling at 3203 North Glebe Road (000-2737) in Country Club Hills. This high-style interpretation of the Colonial Revival style was constructed in 1929 for property owner W.P. Ames. The building permit cards indicate Major G.W. Rice occupied the building and it was later owned by Dr. J. Prominski. Two-and-a-half stories high and five bays wide, this single dwelling is constructed of all stretcher-bond brick with a side gable roof. The single openings have 6/6 double-hung windows with narrow surrounds. Two exterior-end, double-flue chimneys and three gabled dormers with semi-circular arched 6/6 windows pierce the slate shingle roof. A two-story, semi-circular portico with Tuscan columns and a metal balustrade shelters the central entry. This ornate entry is framed by sidelights and a fanlight. Additional features include rowlock sills, soldier-coursed lintels, and a narrow boxed cornice with modillions. A screened-in porch is located on the east elevation and a one-story wing is attached to the west elevation. In 1975, a family room was added to the west elevation of the two-story rear ell, which houses the two-car garage.

Similarly, the Dutch Colonial Revival style, distinguished by a gambrel roof, is a variation of the Colonial Revival style that recalls eighteenth-century architecture. Three examples of the Dutch Colonial Revival were noted in the Phase VIII survey of Arlington County. The most high-style example is the wood-frame structure at 2244 North Upton Street (000-2244) in Donaldson Run. Constructed in 1935 by the Dittmar Company, the two-and-a-half-story dwelling is clad in weatherboard siding with corner boards, and is covered by a cross gambrel roof. Fenestration is comprised of 15/1 and 6/6 double-hung, wood-sash windows with wide square-edged molded surrounds. A central interior stretcher brick chimney pierces the asphalt shingle roof. A one-story, three-bay porch with a flat roof supported by Tuscan columns and square balusters lines the projecting

bays of the façade. More modest examples of the Dutch Colonial Revival style were noted at 1655 North Longfellow Street (000-3067), constructed in 1940, and 2424 North Utah Street (000-2733), which was erected in 1952.



Figure 6: House, 1655 North Longfellow Street, 000-3067 (EHT Tracerics, 2004)

The Colonial Revival style also commonly ornamented neighborhood churches, such as Old Glebe and Westover. The Walker Chapel (000-3326) at 4102 North Glebe Road in Old Glebe is located on a portion of a tract of land that was known as the Pimmit Run Tract. The first Walker Chapel church was built in 1871 and served the congregation until 1903, when a new wood-frame church was constructed on the opposite corner of the original site facing Old Glebe Road. Ground breaking for the construction of the third and present Chapel was on April 26, 1959. The building was dedicated on Palm Sunday, April 10, 1960. The church stands two stories in height on a solid parged foundation. It is constructed of five-course American-bond brick with a cross gable roof. The cruciform church has a four-sided steeple with multi-light circular windows and is topped with a spire containing lancet-arched windows. Fenestration is comprised of 8/8 double-hung, wood sash windows, semi-circular arched multi-light fixed windows, and four-light casement windows. The main entrance is sheltered by a three-bay portico with a full pediment, Ionic columns, and pilasters. Adorning the central entry is a Colonial Revival-style door surround with dentils, an ogee-molded lintel, and a keystone. Additional features of the building include a brick water table with a header and stretcher courses, lancet-arched lintels with keystones, and a boxed ogee-molded cornice with returns. The education building, constructed in 1951, is attached to the north end of the church. It is constructed of six-course Flemish-bond brick and is capped by a hipped roof.

The Westover Baptist Church (000-3198) at 1125 Patrick Henry Drive in Westover stands two stories high on a solid foundation. Like the vast majority of Colonial Revival-style dwellings in Westover, the 1941 church is constructed of six-course American-bond brick. It is capped by a front gable roof with a spire containing multi-light semi-circular arched windows and dentiled pediments. Fenestration is comprised of 8/8 double-hung, wood sash windows, multi-light circular and fanlight windows, and multi-light, semi-circular arched windows. A two-story, three-bay inset porch with Ionic columns shelters the main entrances. The three entrance doors contain Colonial Revival-style door surrounds with broken pediments and fleur-de-lys. Additional features include brick quoins, a wood entablature with a dentil cornice, jack-arched lintels, and arched lintels with keystones.

Classical Revival Style

The Classical Revival was based on the Neoclassical architecture of eighteenth-century France and England. Popular in America between the 1890s and 1950s, the fashion favored the French Neoclassical, which provided a striking alternative to the ostentatious sculptural ornament associated with the Beaux Arts style. By contrast, the style was subdued and dignified, although equally monumental in scale. Facades were markedly symmetrical and punctuated by rhythmic rows of columns, windows and entry doors. A grand two-story portico often emphasized the centrality of the design.



Figure 7: House, 4557 32nd Road, North, 000-2441 (EHT Tracerics, 2004)

Sixteen examples of the Classical Revival style were noted during the Phase VIII survey. The vast majority of the illustrations, all single-family domestic resources dating between the late 1930s and 1951, are large rectangular boxes, three bays wide and two-and-a-half-

stories high. Typically, the forms of these masonry structures are augmented by one-story wings and rear ells and/or additions. Stylistic ornamentations, although limited, is presented in the ornate wooden molding of the window and entry surrounds, molded stringcourses, quoins, and cornices composed of projecting brick courses and dentil molding. The roofs, either hipped or side gabled with corbeled exterior-end chimneys, dominate the modest forms. Representative examples include the houses at 4635 35th Street, North (000-2276), 3905 Lorcom Lane (000-2357), 2317 North Stuart Street (000-2553), 2329 North Vermont Street (000-2656), 3120 North Wakefield Street (000-2743), 1517 North Kenilworth Street (000-3142), and 3171 North Quincy Street (000-3340).

The house at 4557 32nd Road, North in Country Club Hills was constructed in 1941 by E.S. Cormany. The rectangular structure is two-and-a-half-stories high and three bays wide. It is constructed of five-course American-bond brick with a steeply pitched side gable roof sheathed in slate shingles. The central entry, set within a semi-circular arched opening with ornate molded surrounds and a squat fanlight, is framed by elongated 9/9 double-hung, wood-sash windows. The second-story openings, set just above the two-coursed brick stringcourse, include a diminutive 1/1 window flanked by 6/6 wall dormers with front-gabled roofs. The cornice is composed of projecting brick courses and brick dentil molding. One-story brick wings with steeply pitched side-gabled roofs are located on the north and south elevations.



Figure 8: House, 3323 North Woodrow Street, 000-2440 (EHT Tracerics, 2004)

Often, because of the generous lot sizes in this part of Arlington County, property owners were afforded the opportunity to have more imposing Classical Revival-style dwellings that stretched four to five bays across with wide side and rear wings. The single-family house at 3323 North Woodrow Street (000-2240) in Country Club Hills is one of the best

examples of an expansive lot improved by a large Classical Revival-style dwelling. Constructed about 1935, the house is set atop a hill with a sloping front yard adding to its prominence. The slope of the landscaped site allows the one-story garage at grade level to appear separate from the house, and not to distract from the grand architectural design by its utilitarian nature. The main block of the house stands two stories in height with an imposing hipped roof sheathed in slate shingles. The structure is constructed of all-stretcher bond brick, the blonde color of the bricks allowing for it to mimic a stucco finish. Two very tall exterior-end chimneys with corbeled caps rise from the side elevations of the main block, which is flanked by wide one-story wings with hipped roofs. The dwelling is pierced by paired and groups of four metal casement windows with rowlock sills. The first story is also accented by multi-light wood French doors. The slightly recessed main entry is framed by brick quoins and a molded frieze. The cornice encircling the main block and wings is composed of projecting brick courses and dentil molding. A two-story brick addition, constructed in 1985, is attached to the east elevation. A two-car brick garage, standing one story in height with no stylistic ornamentation, is attached to the east wing. Another example of a large high-style Classical Revival dwelling is located at 4411 Rock Spring Road (000-3311). Constructed in 1946, this two-and-a-half-story brick house has a two-story Classical Revival-style portico with Tuscan columns, modillions, a frieze with triglyphs and metopes, and an ogee-molded cornice.

Tudor Revival Style

The Tudor Revival style is one of the more popular architectural styles in Arlington County for dwellings constructed in the 1930s and early 1950s, particularly in the northern part of the county where the houses were being designed for upper-middle class residents. The Tudor Revival was the third most popular style noted during the Phase VIII survey, the vast majority being high-style single-family dwellings. The Tudor Revival style is loosely based on architectural characteristics of late Medieval English cottages and manor houses featuring Renaissance detailing. The first Tudor Revival-style dwellings appeared in the United States in the late nineteenth century and were designed by architects who closely copied English models. These dwellings featured stone or brick walls, steeply-pitched parapet cross-gabled roofs, elaborate facades of Gothic or Jacobean inspiration, tall narrow windows arranged in groups with multi-pane glazing, and large chimneys topped with decorative pots. From 1900 to 1920, the style began to appear on more modest dwellings. These structures retained the steeply-pitched roof, groups of narrow windows, and dominant chimneys, and began to exhibit half-timbering as a decorative detail. The style reached its height of popularity during the late 1920s and the 1930s, but continued to be popular in suburban neighborhoods nationwide until the middle part of the twentieth century. The rise in the style's popularity corresponded to developments in masonry veneering techniques, which allowed modest wood-frame structures to be faced in brick and stone, thus mimicking the brick and stone exteriors seen on the earlier high-style interpretations of the style. These dwellings demonstrate a wide variation of shapes, forms, and exterior decorations; however, the markers of the style are still apparent in the steeply-pitched cross-gabled roofs, dominant chimneys, and exterior decorations such as half-timbering, skintled bricks, and decorative stone work.



Figure 9: House, 4009 Lorcom Lane, 000-2485 (EHT Tracerics, 2004)

The Tudor Revival style was found throughout the survey area, predominately in Donaldson Run and Country Club Hills. The more modest examples were found in Donaldson Run, while the larger, more imposing illustrations were recorded in Country Club Hills. Despite the location of the dwellings and the massing of the structure, the stylistic ornamentation was rather consistent. Overwhelmingly, the designs included steeply pitched side-gabled roofs, dormers, stacked masonry chimneys with shoulders, multi-light and diamond-pane windows, front-gabled entry bays and semi-circular arched openings, skintled brickwork, and half-timbering. The materials, however, varied depending on the neighborhood in which the dwelling was constructed. For example, slate shingles were used to sheath the roofs in Country Club Hills, while the vast majority of the houses in Donaldson Run have asphalt shingle roofs. Brick and stone were commonly used in the construction of the County Club Hills houses, and brick with siding was employed in Donaldson Run.

The house at 4009 Lorcom Lane (000-2485) is an excellent representative of the Tudor Revival style as it was illustrated in Donaldson Run. Built in 1939 by C. R. Karlstromer, the dwelling stands one-and-a-half stories in height. It is constructed of six-course Flemish-bond brick with skintled bricks. The steeply pitched side-gabled roof is dominated by the front gable, which is finished with half-timbering. The exterior-end chimney has chamfered edges, a variety of shoulders, and a narrow corbeled cap. The central entry, which is sheltered under a front-gabled portico, is framed by a single 8/8 double-hung window and a larger multi-light window framed by 4/4 windows and an eighteen-light transom. The front gable dormer, clad with weatherboard siding, holds an 8/8 double-hung window. Other examples in Donaldson Run of Tudor Revival-style

houses include 4026 25th Street, North (000-2338), 4019 Lorcom Lane (000-2489), 4211 25th Street, North (000-2507), 2420 North Randolph Street (000-2538), 4279 Vacation Lane (000-2555), 2242 North Vernon Street (000-2642), and 2408 North Upshur Street (000-2720).



Figure 10: House, 4605 Rock Spring Road, 000-3306 (EHT Tracerics, 2004)

One of the largest Tudor Revival-style houses is located at 4605 Rock Spring Road (000-3306), constructed for Allen C. Adams in 1930 in Country Club Hills. The stretcher-bond brick dwelling stands two stories in height. The large rectangular structure is divided into sections that are either projecting or set back to create varying wall planes and intersecting gables. Each of the sections has a separate side gable roof with slate shingles, but is unified by the front-gabled dormers, construction material, and stylistic ornamentation. Design elements include diamond-pane casement windows, half-timbering with cross bracing in the stuccoed gable ends, pierced balustrade, and decorative stone- and brick-work surrounding the door and windows. Other imposing examples in Country Club Hills include 3247 North Albemarle Street (000-2423), 3131 North Wakefield Street (000-2462), 4615 32nd Street, North (000-2746), 3211 North Abingdon Street (000-2755), 3225 North Albemarle Street (000-2762), and 4663 35th Street, North (000-2789).

Pueblo Revival Style

For the first time since the beginning of the architectural survey in Arlington County began, an example of the Pueblo Revival style was recorded. Located in Donaldson Run, the modest dwelling at 2330 North Vermont Street (000-2698) reflects the mixture of influences from both the flat-roofed Spanish Colonial buildings and the Native American pueblos. The earliest examples of the style were built around the turn of the twentieth century in California, later becoming popular in Arizona and New Mexico where the original prototypes survive. Scattered examples occur throughout the southwestern states, the majority dating from the 1920s and 1930s. Elements indicative of the Pueblo Revival style, which are well illustrated on the dwelling at 2330 North Vermont Street, include flat roofs with parapet walls above, rounded corners, stucco wall surfaces usually in an earth tone, and projecting wooden roof beams known as vigas extending through the structure. More typical of the Spanish Revival style, the dwelling in Donaldson Run has semi-circular arched casement windows with rowlock sills. This modest dwelling was constructed in 1935 for Mrs. Florence K. Bobb.



Figure 11: House, 2330 North Vermont Street, 000-2698 (EHT Tracerics, 2004)

Mission/Spanish Colonial Revival Style

Spanish-inspired houses began appearing at the turn of the century in the form of the Mission style, which reflected a loose adaptation of features often found on Spanish Colonial mission buildings. Features such as shaped parapets and quatrefoil windows were often incorporated. In 1915, the California-Pacific Exposition opened in San Diego to inaugurate the Panama Canal. One of the great stars of the fair was the California

pavilion: a romantic, slightly exotic building designed in a freely interpreted Spanish Colonial style by the fashionable architect Bertram Grosvenor Goodhue. Both the exposition and Goodhue did much to promote this more academic and sophisticated interpretation, which borrowed from a broad vocabulary of Moorish, Byzantine, and Renaissance detailing, often based on actual prototypes in Spain. In vogue into the 1930s, the Spanish Revival was found primarily in the Southwest, California, and fashionable Florida resorts.⁹



Figure 12: Lyonhurst (<http://www.missionhurst.org/visit/index.shtml>, downloaded September 2004)

Although not recorded as part of the Phase VIII survey because of its current use, Lyonhurst (000-5807) at 4651 25th Street, North in Country Club Hills is an excellent example of this style. Lyonhurst was constructed in 1907 for Frank Lyon, a newspaper publisher and speculative twentieth-century land developer who successfully platted and improved Lyon Village and Lyon Park. Lyonhurst was the first house in Arlington County to use electricity, which was tapped from the streetcar line that ran along what is now Old Dominion Drive. Since 1946, when the Lyonhurst property became the headquarters of the Immaculate Heart Mission Fathers, it has been known as Missionhurst. The two-and-a-half-story building is indicative of the Mission/Spanish Colonial Revival style. These elements include the stucco cladding, cross-gabled roof with red tiles, semi-circular arched and segmentally arched window openings, stringcourse with semi-circular arch that mimics the intricate arch of the parapets, and coping.

⁹ Carley, p. 196.

Bungalow/Craftsman Style

A handful of Craftsman-style bungalows were documented during the Phase VIII survey, particularly in the neighborhood of Donaldson Run. In the twentieth century, traditional domestic forms were often interpreted for economy and convenience, an effect of the tremendous need for housing in the Washington Metropolitan Area. The resulting bungalow mimicked the plan and massing traditionally associated with the fashionable Queen Anne style; yet, the bungalow form was invariably one to one-and-a-half stories in height. The bungalow is generally covered by a low-pitched, intersecting gable roof that encompassed the often-wrapping porch. The modest arrangement of the wood-frame buildings made them one of the most popular low- to middle-income domestic forms in growing suburban communities like Donaldson Run, Woodmont, and Westover across the United States.

The bungalow was very often adorned with elements of the Craftsman style. Craftsman stylistic elements displayed include rock-faced, concrete-block foundations, battered wood Tuscan posts, full-width front porches or entry porticos, wide overhanging eaves, and wood knee brackets. The modest dwelling at 4511 Rock Spring Road (000-3308) is an excellent representative of Craftsman-style bungalows. The two-story building is clad in an all-stretcher bond brick and rests on a stone-clad foundation. The intricate cross-gabled roof covers the inset porch, which is supported by stone and wood posts with corbeled beams. Square-butt wood shingles ornament the enclosed gables, which are edged with boxed cornices. The majority of the window openings are grouped, including paired, triple, and bands. The three-part composition present in the front gables is composed of a large double-hung sash flanked by a single-sash fixed light. All of the double-hung windows have 9/1 wood sash with wide, square-edged surrounds.



Figure 13: House, 4511 Rock Spring Road, 000-3308 (EHT Tracerics, 2004)

Modern Movement

Influenced by the Art Deco, Streamline Moderne, and International styles, the buildings designed in the Modern Movement were minimal in their applied ornamentation and utilized contemporary building materials. Typically, the stylistic ornamentation was presented by the materials and forms, such as metal window frames of varying sizes, small casement windows flanking larger picture windows, and the use of brick or stone facing with asbestos or aluminum siding. Twenty percent of the buildings documented as part of the Phase VIII survey reflect the elements of the Modern Movement. Illustrations of the Modern Movement were noted in all of the neighborhoods documented as part of this survey phase, including Old Glebe, Country Club Hills, Woodmont, Dover-Crystal, and Westover. However, the overwhelming majority was recorded in Donaldson Run, a neighborhood that developed at an intense rate immediately after World War II. In form, the Modern Movement dwellings were ranch houses, often utilizing the sloping grade of their site to capture additional living space at the rear. Interestingly, no authentic examples of split-level houses were recorded during this survey phase, although variations to the popular mid-twentieth-century domestic form were noted.



Figure 14: House, 3508 North Abingdon Street, 000-2794 (EHT Tracerics, 2004)

The house at 3508 North Abingdon Street (000-2794) in Country Club Hills is a good representative example of a modest ranch house. Dating from 1952, the one-story house was constructed by the development company of Fred A. Gosnell and Sons. The modern architectural features utilized in the design of this dwelling include the brick facing, multi-light fixed center window flanked by 2/2 horizontal muntin windows, the double-leaf entry, and the floral cast iron supports and balustrade of the inset entry portico.

The ranch house, standing one story with a side-gabled roof and varying window openings, was typically constructed of concrete block with brick or stone facing. In an effort to differentiate, the mass-produced form was often clad on the upper half of the wall in aluminum or vinyl siding. This change in building materials was usually reserved for the facades and gable ends. Alternating the use of colored bricks or painting also provided individuality to the standardized designs. Representative examples include the houses at 4427 26th Road, North (000-2285), 4311 Vacation Lane (000-2324), 3038 Military Road (000-2372), 2344 North Taylor Street (000-2564), 3505 North Abingdon Street (000-2792), and 3514 North Abingdon Street (000-2793).

Art Deco

Although a popular twentieth-century architectural influence, the Art Deco style was recorded only minimally during the on-site survey of primary resources in Arlington County. Interestingly, this style was not identified during the Phase I, III, and VII surveys, and noted only six times during the Phase II efforts. It was identified twenty-five times in the Phase IV survey and just four times in Phase V. In general, the Arlington properties reflecting this fashionable style were erected during the second quarter of the twentieth century, and range in use from multiple dwellings (apartments) to commercial buildings. Typically two- to three-stories in height, the Art Deco-style buildings have minimal applied ornamentation. Rather, the stylistic interpretations are reflected in the building's form, particularly rooflines, projecting wall planes, and curved elements. The color contrast distinctive of this style is presented in the variation of building materials, including glass blocks, metal, granite, limestone, marble, and stucco. Noted examples documented as part of the Phase VIII survey include the commercial block at 5841-5853 Washington Boulevard (000-3257) and the neighboring shopping center at 5861-5867 Washington Boulevard (000-3258) in Westover.

The commercial block at 5841-5853 Washington Boulevard was constructed in 1940 by James Gosnell. One-story high and eleven-bays wide, this commercial building sits on a poured concrete foundation and is constructed of stretcher brick. It is covered by a flat roof with a stepped parapet and metal coping and three parallel metal strips that act as a cornice. The front façade contains enamel panels now covered with stucco. Fenestration is comprised of plate-glass storefront windows and transom above the commercial metal doors.

The Westover Shopping Center at 5861-5867 Washington Boulevard is one story in height. Built in 1947, this commercial building sits on a poured concrete foundation and is constructed of six-course American-bond brick. The flat roof has a stepped parapet and scalloped cornice. Enamel panels and window openings on the façade are now covered with pebble-dash concrete. A metal awning, covering the main entrance, has been added.

Streamlined Moderne Style

Shortly after 1930, a more diffuse influence affected the modernistic styles – the beginning of streamlined industrial design for ships, airplanes, and automobiles. The smooth surfaces, curved corners, and horizontal emphasis of the Streamline Moderne style indicated not only the economy of line, but also the fascination with aerodynamic speed and streamlined design. Such streamlining was reflected in curving wall planes, flat roofs, soft and rounded corners, and horizontal bands of windows. Ornamentation generally consists of mirrored panels, cement or stuccoed panels, and an occasional metal panel with low relief decoration around door and windows. Aluminum and stainless steel were often used for trim, railings, and balusters.



Figure 15: House, 4012 25th Road, North, 000-2331 (EHT Tracerics, 2004)

Three examples of the Streamline Moderne style were recorded during the Phase VIII survey. The two-story dwelling at 4012 25th Road, North (000-2331) in Donaldson Run was built in 1940 by builder L.R. Broyhill. The high-style Streamline Moderne building is constructed of six-course American bond brick with a flat roof. Indicative of the style, the structure is composed of a series of different shaped boxes and curving wall panels. The stacking of the boxes and the exterior brick chimney on the primary elevation present a sense of verticality that contrasts with the horizontal emphasis created by the structure itself, the triple and bands of windows, the continuous sills, ribbing around the windows and second story, the stepped cornice with a slight wave motif, and the flat roofs. The window openings have three-light metal casements. Narrow fixed window openings pierce the curved façade. The slope of the site allows for the garage entry in the basement of the structure to be well hidden.

The single-family dwelling at 3883 30th Street, North (000-3375) in Bellevue Forest was constructed 1941 by developer Milton G. Smith. This two-story house is clad on the façade with six-course Flemish-bond brick and weatherboard siding on the side elevations. Capped by a flat roof, the main block of the structure is rectangular with a curved corner framing the main entry. This entry bay is adorned with a large glass-block window and a soldier-coursed brick door surround. Additional features of the house include rowlock sills, a dentil brick cornice, and a header stringcourse. The window openings are paired and banded with one-light replacement casement sash. A bowed window holding five casement sashes illuminates the more public space to the southeast of the main entry. The more private interior space to the southwest of the entry has a glass-block window.

The single-family house at 3800 30th Street, North (000-3372) was constructed in 1950 for Mrs. Vera M. Plunkett in Bellevue Forest. A ranch house in form, this long one-story structure is constructed of six-course Flemish-bond brick with a flat roof. Corresponding with the slope of the site, sections of the house are distinguished by separate, overhanging roof planes. The single-leaf main entry is framed by glass-block sidelights. The metal sash windows are composed of a large fixed light set over awning windows.

Community Planning

Country Club Hills

The neighborhood of Country Club Hills, which does not have a civic association, is located in northern Arlington County. It is bounded on the west by North Glebe Road, Rock Spring Road to the south, roughly along Dittmar Road on the north, curving along Upland and Vermont streets on the east. The Washington Golf and Country Club is located to the south of Country Club Hills, with Gulf Branch and Old Glebe to the northeast and Rock Springs to the west. Country Club Hills takes its name from Washington Golf and Country Club, which was founded in 1894. Other landmarks in the community include Marymount University, a Catholic university founded in 1950 by the Religious of the Sacred Heart of Mary, and Lyonhurst, which was the home of prominent speculative developer Frank Lyon. Lyonhurst, now known as Missionhurst, is home to the Immaculate Heart of Mary Mission.

farm. The Torreyson farmhouse was located at the present site of the Claude A. Swanson Middle School at 5800 North Washington Boulevard.

Some of the oldest buildings in Westover are located along McKinley Road, which was the main street for the neighboring community of Fostoria (now Highland Park-Overlee Knolls). These resources represent the initial commercial development of the area at the turn of the twentieth century. The only other existing street in 1900 was 16th Street, which was formerly known as Lubber Lane.

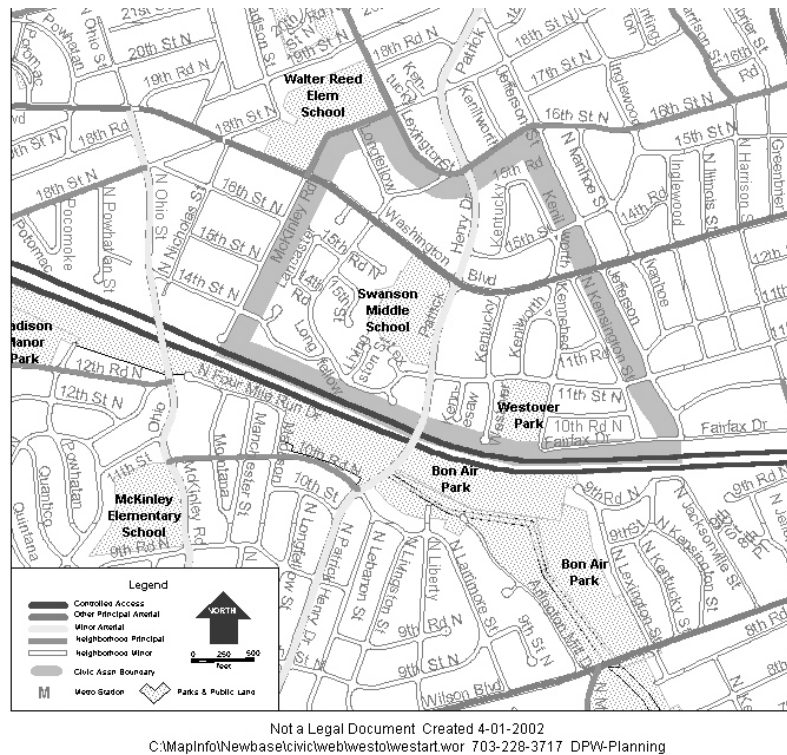


Figure 17: Westover Civic Association Boundaries

In 1938, when the Walter Reed Elementary School¹¹ was constructed on McKinley Road, the area now known as Westover was still largely undeveloped. It was owned primarily by Ashton C. Jones. Persuaded by his brother-in-law, George H. Rucker, to work in real estate with him, Jones joined Rucker Realty, which was located in Arlington County. Rucker Realty was incorporated in 1906 immediately after George H. Rucker arrived in Clarendon. Extremely active in the community through his entire life, Ashton Jones was engaged in a number of political, religious, financial, and social activities. He served as organizer and chairman of the board for the First Federal Savings and Loan Association and for the Clarendon Trust. Jones also served as deacon for the Baptist Church, president of the Arlington Chamber of Commerce, and was a member of Columbia

¹¹ The Walter Reed Elementary School is located in the neighborhood of Highland Park-Overlee Knolls and not included in the Phase VIII survey.

Lodge, Clarendon Lodge, and Fraternal Americans of Alexandria. Jones continued his partnership with George H. Rucker & Company until his death in 1960.

Although Jones was a speculative developer, responsible for platting and improving Ashton Heights and Lee Heights, he did not participate in the platting of Westover. Westover was platted in 1940 by Mace Properties, Inc., which was responsible for constructing the vast majority of single-family houses in the community within a year of subdividing. In anticipation of the new families moving into the area, the Claude A. Swanson Junior High School opened in 1940. Commercial development to serve the community was provided by various development companies that oversaw the construction of shopping centers along Washington Boulevard in 1940 and 1947. By 1955, Westover was largely developed with commercial buildings, schools, churches, social facilities, and residential buildings that include freestanding single-family dwellings and multiple-family garden apartments (Westover Apartments and Westover Courts for example).

Woodmont (Parkway)

Also known as Parkway, the neighborhood of Woodmont is bounded by Spout Run Parkway to the east, Lorcom Lane to the south, Military Road and Windy Run Park to the west, and Custis Drive and the George Washington Memorial Parkway to the north. The community is exclusively residential, dominated by single-family houses and parkland.

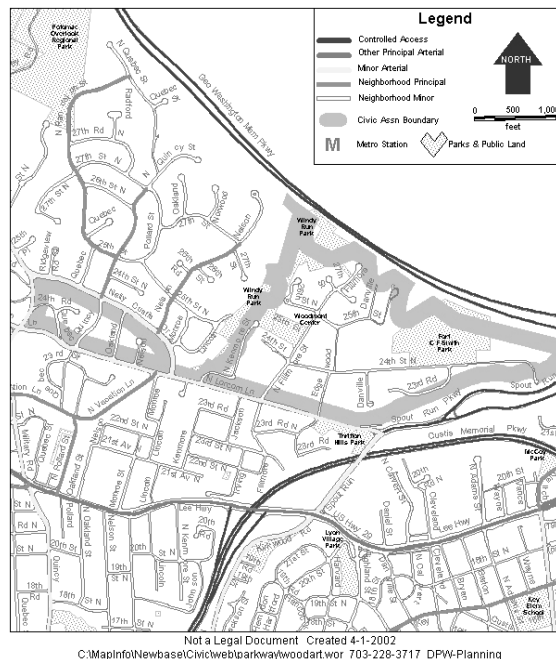


Figure 18: Woodmont Civic Association Boundaries

In the late 1700s, like most of northern Arlington County, the area to become Woodmont was owned by George Mason III. By 1858 the land supported the Jewell family

farmstead, which included a house called the Red House, a barn, outbuildings, fields, and orchards. Then in 1863, during the Civil War, the Union Army appropriated the property and built Fort C.F. Smith, which was named in honor of Major General Charles F. Smith (1807-1862). The fortification extended the line of Arlington forts to the Potomac River. Along with Forts Strong, Morton, and Woodbury, it functioned as part of the outer perimeter of defenses that protected the Aqueduct Bridge of the Chesapeake and Ohio Canal. The fort was a lunette with a southern and western face and two flanks, and two bastions on the north side to protect it from attack up the ravines from the Potomac. The fort was entered from the east by a road that crossed Spout Run and proceeded up the hill to Fort Strong. To provide clear lines of fire for Fort C.F. Smith and adjacent forts, all of the trees for miles around were cut down. Many of the trees were used in construction of the forts and support structures.

Located east of the fort were the support buildings where the troops ate and slept. The structures including the barracks, mess halls, cook houses, officers quarters, and barn and a headquarters building. When the fort was decommissioned in 1865, the structures were removed and no visible evidence of their existence remains today. The Jewell family returned and operated a small farm and nursery. Between 1888 and 1994, the land was owned by the Deming, Yates, Lindsay and Hendry families. Each owner made changes to the property, adding an orchard and cottage, building and enlarging the main house and expanding the gardens with trails, a summer house over the well, and many exotic plants and trees. George Deming started the construction of the main house in 1901 by moving a small frame house from an adjacent property to Fort C.F. Smith. This house has gone through several building phases with each of its owners adding and remodeling the main house. Dr. Ernest S. Hendry bought the property in 1927 and his family owned it until 1994, when Arlington County acquired it. As the site evolved, some elements were removed, including the summer house and orchard. Fort C.F. Smith and all of its improvements are listed as an Arlington County Local Historic District and were placed in the National Register of Historic Places in 2004.



Figure 19: Hendry House (fortcfsmith.com, downloaded 2004)

Together with the neighboring community of Maywood, Woodmont formed one of the first citizen's associations. The Maywood-Woodmont Improvement League, started in 1914, was eventually renamed the Thrifton Village Improvement League, and became

one of the charter members of the Arlington County Civic Federation in 1916. In 1940, the name was changed to Thrifton Citizens Association, and in 1943, when planning began for the George Washington and Spout Run Parkways, the name Parkway Citizens Association was adopted.

The neighborhood now known as North Highlands, located southeast across Spout Run, was also once part of Woodmont. The uniting history of these two neighborhoods centered on a sequence of bridges over Spout Run at North Uhle Street. The oldest known bridge was constructed about 1800 and the last bridge, the Doubleday Bridge, collapsed in 1970. The steel bridge was never replaced, physically severing the two neighborhoods.

The construction of houses in Woodmont began in the first quarter of the twentieth century. The development of the neighborhood was slow, despite its close proximity to major transportation corridors and the Francis Scott Key Bridge that led to Georgetown. The *Sanborn Fire Insurance Maps* for 1936 indicate the area known now as Woodmont was improved by sixty-one single-family dwellings, a school, and church. A number of the residential properties also had freestanding garages. The Woodmont Public School was erected in 1926 to meet the growing student population. A sense of community was further established by the construction of the Grace Episcopal Church at the corner of North Fillmore and North Lorcom Lane. In 1958, the Grace Episcopal Church had been replaced by a single-family dwelling, although a number of churches had since been established in the neighboring communities of Cherrydale and Maywood. By 1959, the neighborhood of Woodmont had developed substantially, providing 123 houses and a school for Arlington residents.

Because of Woodmont's location along major transportation routes, and its park-like setting, a substantial number of the modest early to mid-twentieth-century dwellings have been replaced with larger single-family dwellings. Additionally, the larger lots historically improved by one single dwelling have been subdivided and numerous houses of similar design constructed. Despite these late-twentieth-century changes, which have continued into the twenty-first century, the original roads, streetscapes, and park-like setting have remained intact.

THEME: COMMERCE/TRADE

RESOURCE TYPES: Specialty Stores; Neighborhood Shopping Centers

With improvements in transportation, the county was opened to development, particularly commercial enterprises that flanked the major thoroughfares, such as Lee Highway and Columbia Pike. Purpose-built commercial buildings dominate these major transportation corridors, which ran through the county. These modern commercial developments provide services to the neighborhood and passing automobile traffic, often providing off-street parking. Further, it was common practice for developers to provide commercial shopping centers within the neighborhoods they were establishing as a tool to attract residents. The commercial buildings, which have experienced alterations and additions to meet the needs of the changing clientele and occupants, generally are one to two

stories in height with an irregular plan. Many of the masonry structures have flat roofs with parapets, large show windows, and ornamentation presented by varying building materials.

Five commercial buildings, all located in Westover, were noted during the Phase VIII architectural survey. Four of these properties were purpose-built commercial shopping centers that have grown along Washington Boulevard. A single example of a multiple-dwelling converted for commercial use was recorded. The rehabilitation of this building at 5852 Washington Boulevard (000-3210) is primarily because of its location along this major transportation route through the community of Westover.

The largest and most prominent of the commercial shopping centers noted is the Westover Shopping Center at 5861-5867 Washington Boulevard (000-3258), which was built in 1947 by the development company of George H. Rucker Company by builder E. L. Daniels. The commercial block is presently anchored by Rite Aid Pharmacy and provides nine shops.

Smaller commercial blocks and stores that have since been connected to read as a commercial block include 5837 Washington Boulevard (000-3256), which was constructed in 1940 by Victor Beauchamp Inc., 5841-5853 Washington Boulevard (000-3257), constructed in 1940 by James Gosnell, and 5866-5880 Washington Boulevard (000-3297), completed in 1950 by Biron and Biron.

THEME: DOMESTIC

RESOURCE TYPES: Single-Family Dwellings, Multiple-Family Dwellings, and Secondary Domestic Structures

During this phase of the architectural survey of Arlington County, the vast majority of the primary resources identified have a historic association with the Domestic theme. The resource types identified in the survey area include single-family dwellings, multiple-family dwellings, and associated outbuildings, such as garages. Noted during the previous survey phases, intense development of domestic buildings began in the Reconstruction and Growth period (1865-1917), and extended well into the World War I to World War II period (1918-1945). A few houses dating from the early part of the twentieth century were recorded during the Phase VIII survey. These dwellings represent the nineteenth-century rural setting of northern Arlington County. The greatest residential growth within the Phase VIII survey area began in the 1930s, continuing at a steady rate after World War II. The expansion of residential neighborhoods within this area of Arlington County continued well into the 1950s, eventually subsiding in the late 1960s and 1970s as outlying suburbs were established.

One dwelling dating from the Colony to Nation Period (1750-1789) was identified during Phase I, while the oldest residential buildings identified during Phase II were constructed during the Antebellum Period (1830-1860). During Phases III and IV, the oldest residential buildings date from the Reconstruction and Growth Period (1865-1917). A single domestic building dating from the Early National Period (1790-1830) was

documented in the Phase V survey, in addition to two Civil War-era dwellings. Yet, as noted in the second and fourth phases of survey as well, the majority of the dwellings recorded during the fifth survey phase were constructed between 1930 and 1939. This period of development is ten years later than the average date identified during Phases I and III. Similarly, the greatest period of residential development in the area surveyed during Phase IV began in the 1930s. This intense development, documented in Phases VI, VIIA\B, and VIII as well, extended well into the 1940s and 1950s. The plan, form, and massing of the dwellings were consistent between all previous survey phases; however, by the 1940s and 1950s, new domestic forms like the ranch house and split level house were introduced. The residential buildings surveyed in Phases I, III, IV, V, VI, VIIA\B, and VIII were predominately equipped with exterior-end brick chimneys, rather than the interior brick chimney, which dominated the Phase II survey area.

Unlike the earlier platted suburbs that were typically sold without improvements, the mid-twentieth-century neighborhoods in the Phase VIII survey area, as noted in the Phase VIIIB survey, provided modern housing that reflected the most up-to-date principles of design while respecting the traditional styles, and created a sense of unity between neighbors. Additionally, the suburbs and even the houses themselves were designed to accommodate the automobile. The majority of the suburbs were planned by community builders with a long-time association in the Washington Metropolitan Area. They “often sought expertise from several design professionals, including engineering, landscape architecture, and architecture.”¹² The houses were marketed toward the middle-income family, returning World War II veterans, and very often provided Veterans Administration (VA) and/or Federal Housing Administration (FHA) financing. The increase in housing costs, the great need for housing, and the “general conservative stance” of VA and FHA guidelines were all “major factors affecting the appearance of house form and subdivision design...after World War II.”¹³ As a result, many of the suburbs nationwide, including those in Northern Arlington County, were “stylistically homogeneous neighborhoods or neighborhoods having deed restrictions or other regulations to guarantee architectural harmony.”¹⁴

The chronological development of Arlington County, moving south to north, appears to represent its status as a streetcar suburb of Washington, D.C., which prompted rapid growth in the surrounding communities by the second quarter of the twentieth century. As a result of this suburban development, farms were often subdivided to provide buildable lots for a substantial number of single- and multiple-family dwellings. Typically, the original dwellings that stood on the property during its tenure as agricultural land were razed in favor of modern housing. The advent of the automobile

¹² David L. Ames and Linda Flint McClelland, *National Register Bulletin: Historic Residential Suburbs, Guidelines for Evaluation and Documentation for the National Register of Historic Places*, (Washington, D.C.: U.S. Department of the Interior, National Park Service, National Register of Historic Places, September 2002), p. 27.

¹³ Christopher T. Martin, “Tract-House Modern: A Study of Housing Design and Consumption in the Washington Suburbs, 1946-1960,” (Ph.D. diss., The George Washington University, 2000), p. 30.

¹⁴ Martin, pp. 33-34.

then propelled Arlington County, particularly the northern section of the area, as a residential suburb of the Washington Metropolitan Area.

The single-family resources in the Phase VIII survey area are typically two to two-and-a-half stories in height, constructed on solid brick or concrete-block foundations. The vast majority of the structures are constructed of concrete block with brick and/or stone facing accented by siding.

When comparing all domestic resource types identified during the Phase VIII survey, it was noted that the roofs are primarily side gable, and typically clad in asphalt shingles. The dormers recorded were predominately front gable with little applied ornamentation, and often were originally clad in aluminum siding. The chimneys, mostly constructed of brick, are predominately exterior, projecting from the front and side elevations. The more modest dwellings in the survey area are three to five bays wide with a central entry; however, a significant number of side-passage dwellings were documented. The vast majority of the dwellings have porticoes on the facades. Although the double-hung window was prominent throughout the survey area, casement and fixed windows were documented on Modern Movement-style buildings. The majority of the window openings were framed in metal, although a substantial number of original wood sashes were noted. The architectural styles in the survey area range from Craftsman-style bungalow to the Modern Movement of the mid-twentieth century. The dominant domestic style is the Colonial Revival style, an architectural fashion that dominated earlier survey phases. Modern Movement, a style not noted to a great extent during the previous surveys, and the Tudor Revival style were also noted throughout the survey area.

Unlike residential buildings noted throughout the southern and central sections of the county, the domestic resources recorded as part of the Phase VIII survey typically indicated the use of interior spaces by the placement and size of the window openings, along with the location of the primary entry and garage. This interior delegation of spaces was becoming widely accepted as mid-twentieth-century house designs promoted family activities, and the formal versus informal rooms. This philosophy was clearly evident in the designs of the ranch house and the split level house, but seems to have also transformed the interior planning of many other contemporaneous domestic forms in northern Arlington County, such as Cape Cod houses and houses reflecting the Colonial Revival, Classical Revival, Tudor Revival, and the Streamline Moderne styles.

Typically, it was noted during the previous survey phases that the majority of suburban domestic buildings have associated outbuildings. Since most suburbs throughout the nation developed after 1900 were predicated on the use of automobiles, garages were an essential feature. Although, as the automobile became more popular, the freestanding garage was lost in favor of the attached garage, which often dominated the facades of residential buildings. Thus, the number of outbuildings was minimal, a trend noted during the Phase VIIB survey. Unlike the garages, the sheds in the survey area appear to be of a prefabricated nature, and were thus not documented.

Reconstruction and Growth Period (1865-1917)

Within the survey area, a minimal number of domestic resources were identified for their association with the Reconstruction and Growth Period. These dwellings represent the use of northern Arlington County as a summertime retreat for Washingtonians and its agricultural past. The buildings, now within platted suburban neighborhoods, were originally located within close proximity to the few primary roads that extended through this area of Arlington County. Private drives that no longer exist provided access to the properties, which were rural in nature. The domestic buildings were constructed of wood frame with weatherboard siding and typically with side-gabled roofs. Full-width porches stretched across the facades. The buildings constructed during this initial period of residential development in the northern part of the county were vernacular, with the I-house and bungalow forms minimally ornamented with Queen Anne and/or Colonial Revival detailing. Noted examples include the houses at 3630 North Upland Street (000-2389), 1600 North Lexington Street (000-3072), and 1601 McKinley Road (000-3186). Additionally, Lyonhurst, the fashionable Mission/Spanish Colonial Revival style house erected in 1907 for Frank Lyon, and Bellevue (000-2741) date from this period. The residential buildings from this period that remain extant have been substantially altered and enlarged, although the main blocks of the original structures are generally discernible. Associated outbuildings, all constructed of wood frame, included sheds, carriage houses, and small barns. The outbuildings were noted on historic maps and the vast majority are no longer extant.

Built circa 1910, the modest wood-frame house at 1600 North Lexington Street (000-3072) predates the platting of Westover, which was subdivided and improved in 1940. Two stories high and three bays wide, the main block of the house has an I-house form that has been enlarged by several one-story additions on the rear and east elevations. The façade has a single-leaf entry placed slightly off-center, suggesting a hall/parlor or two-room interior plan. The entry is flanked by 6/6 double-hung, wood sash windows that are placed at the far ends of the wall plan, asymmetrically spaced from the two window openings on the second story. The main block is one-room deep with a central interior chimney. The one-story structure to the rear of the main block has been attached by a series of shed-roofed additions. This gable-roofed structure, with an interior end brick chimney, appears to be contemporaneous with the main block and possibly was constructed as a supporting outbuilding.

World War I to World War II Period (1918-1945)

Between 1918 and 1945, the first of two major development phases began in northern Arlington County. However, the platting of the suburban neighborhoods and construction of the housing by builders did not commence in this area until the 1930s and 1940s. Typically, the domestic buildings of this period are two stories in height. The plan of the dwellings usually is central passage and two rooms deep with one- or two-story wings. Rooflines are overwhelmingly side gable and clad in asphalt shingles. Continuing the architectural styles and plans of the early twentieth century, the domestic buildings of the early part of the World War I to World War II period are primarily

designed in the Colonial Revival style. The Bungalow/Craftsman form dominated southern and central Arlington County, particularly in the early part of the period. By 1930, however, it was substituted by the rectangular box-like form of the Colonial Revival style in the northern part of the county. The Cape Cod was also a popular building form in the 1930s and 1940s, although the number of examples diminished greatly as the survey moved northward.

The need for housing in the World War I to World War II period prompted the construction of modest dwellings throughout the county. Forms included the Cape Cod and the bungalow. Although neither form was documented to a great extent in the Phase VIII survey area, several notable examples were recorded. These more modest domestic forms were generally confined to Westover, prior to its development by Mace Properties in 1939, and Donaldson Run. The bungalow at 2271 North Upton Street (000-2603) typifies the domestic forms being erected in the 1920s to meet the housing demands of middle-income residents. The one-and-a-half-story dwelling sits on a paneled, concrete-block foundation and is constructed of wood frame, which is now clad with vinyl siding. The structure is capped with a side gable roof with asphalt shingles, wide overhanging eaves, and cornice returns. A one-story front-gabled porch with stone piers shelters the central entry and provides exterior living space. The window openings on the façade are composed of a large fixed center light framed by 1/1 double-hung sash, and thus provided a great deal of natural light for the more public living spaces on the interior of this house.



Figure 20: House, 1507 McKinley Road, 000-2293 (EHT Tracerics, 2004)

Similarly, the Craftsman-style bungalow at 1507 McKinley Road (000-2293) in Westover was erected in 1930 to meet the growing need for housing. One-and-a-half stories high and three bays wide, this single-family dwelling sits on a solid poured

concrete foundation, is constructed of wood frame clad in weatherboard siding, and is capped by a dominating gable roof. The central entry is framed by double-hung, wood sash windows that act as sidelights, providing additional light for the wide central passage. Single double-hung windows are located at the corners of the façade, outside the inset porch, and provide illumination for the living room and dining room. The building has a wide inset porch that provides additional living space. Triple 6/1 double-hung windows on the second story, as well as a shed-roof dormer with four-light casement windows, provides natural light for the bedrooms.



Figure 21: House, 1676 North Longfellow Street, 000-3079 (EHT Tracerics, 2004)

The increasing need for mass-produced housing at a low cost led to the reinvention of the “Cape Cod” form, popular during the eighteenth century. The form is one to one-and-a-half stories in height with a side-gable roof and a single end chimney. Unlike its ancestor, the twentieth-century Cape Cod house was pierced with dormers that allowed the upper story to be more fully utilized. The majority of the examples recorded are constructed of masonry with brick or stone cladding, and weatherboard or aluminum siding. The façades were commonly marked with entry porticoes or porches. Rear additions and projecting bays on the façade augmented the Cape Cod. The stylistic detailing of the Cape Cod forms generally followed the Colonial Revival style, although Modern Movement and Tudor Revival style influences were noted. The Cape Cod buildings are typically three bays wide, two bays deep, and have a central-passage plan. Detailing includes the flat door surrounds with shallow Tuscan pilasters supporting a slightly projecting entablature, a corbeled brick or ogee-molded boxed cornices across the façade, and rectangular 6/6 double-hung, wood sash windows with brick sills. Those examples drawing from the new materials of the Modern Movement have large plate-

glass windows flanked by double-hung sash that was often metal. The larger lots in the northern part of the county allowed the traditional Cape Cod form to be enlarged, often augmented by one-story side and/or rear wings and garages. Yet, despite the enlarged form, the interior plan and design of the main structure remained pure to the traditional Cape Cod template. Examples of Cape Cod dwellings are located at 3106 Military Road (000-2359), 4732 Dittmar Road (000-2843), 1610 North Lexington Street (000-3071), 1676 North Longfellow Street (000-3079), 3055 Military Road (000-3330), 3130 North Quincy Street (000-3348), and 3055 North Quincy Street (000-3361).

A common form of single-family dwellings in Arlington County is the rectangular, box-like structure, typically extending three to five bays wide and standing two-and-a-half stories in height. The houses, overwhelmingly Colonial Revival in style, are often augmented by one- to two-story side wings, which sometimes housed the garage or a sun porch. The scale and plan of the buildings noted increased as the survey moved northward with more and larger window openings, rear ells, and massive interior end chimneys on both side elevations. On the interior, the formal and informal living spaces were larger and distinctly separate, and additional rooms were provided including family rooms, bedrooms and baths.



Figure 22: House, 3401 North Albemarle Street, 000-2816 (EHT Tracerics, 2004)

The two-and-a-half-story dwelling at 3401 North Albemarle Street (000-2816) in Country Club Hills is an excellent example of the larger rectangular, box-like structure commonly found throughout this section of the county. The house was erected in 1950 by Jerome Cope. Larger and more ornate than those surveyed in the southern or central portions of Arlington, the house is three bays wide with one-story side wings that include a below-grade garage. The window openings have 8/8 double-hung, wood sashes framed by

rowlock brick sills, flat lintels, and operable paneled shutters. The central entry, ornamented with ogee-molded surrounds and a fanlight set within a segmental arch, suggests the interior provides a central hall flanked by the more formal living and dining rooms with access to the kitchen and less formal spaces at the rear of the dwelling. Similarly, the below-grade garage is presumed to have interior access to the basement and family room.

The house at 3301 North Albemarle Street (000-2821) in Country Club Hills, erected in 1940 by Theodore C. Wiler, is a large Colonial Revival-style dwelling. Standing two-and-a-half-stories, the house is constructed of all stretcher-bond brick with a brick stringcourse and watertable. The most high-style element of the façade is the ornate door surround, which features paneled jambs, Tuscan pilasters, a frieze with floral medallions, and an enclosed pediment with an ogee profile and dentil molding. The symmetrical fenestration of the façade is maintained by the 8/8 double-hung, wood sash windows that flank the entry. The openings on the first story are elongated, signaling the presence of the more public spaces.

Other examples were noted at 4629 35th Street, North (000-2275), 4515 32nd Road, North (000-2278), 3118 Military Road (000-2361), and 3419 North Abingdon Street (000-2410) to name only a very few. The vast majority of the larger Colonial Revival-style houses were noted throughout Country Club Hills.

The construction of multi-family apartment complexes in Arlington began in earnest in the second quarter of the twentieth century and continued well into the New Dominion Period, particularly in central and northern Arlington County. This domestic building type was generally located along primary transportation corridors such as Washington Boulevard, and was typically not included as part of the overall plat of the residential community. Thus, no multi-family apartment complexes were recorded in the neighborhoods of Bellevue Forest, Country Club Hills, Donaldson Run, Dover-Crystal, Gulf Branch, Old Glebe, and Woodmont (Parkway). However, several multi-family complexes and individual low-rise apartment buildings were recorded in Westover and Penrose (those excluded for the historic district). Increased federal government jobs in the area prompted a need for housing and garden apartments sprung up throughout Arlington. In Penrose, this increased need for housing is evidenced by the Fort Craig Apartments (000-2472), Oak Springs Retirement Residences (000-2478), and the multi-family dwellings along South Courthouse Road. The examples in Westover include Westover Courts and Westover Apartments, as well as several individually owned apartment buildings along Washington Boulevard, North Kensington Street, North Kenilworth Street, North Kennebec Street, 11th Street, North, 11th Road, North, and 10th Road, North.

Westover Apartments, stretching along Washington Boulevard and Patrick Henry Drive was constructed in two phases by Mace Properties, Inc. The first phase was completed in 1939 and provided 152 units in just eight buildings set around landscaped courtyards. This section of the complex included seventy-four one-bedroom units and seventy-eight two-bedroom units. The second phase, completed between 1940 and 1941, included 442

one-bedroom units in fifty-three Colonial Revival-style buildings. Westover Courts, along Washington Boulevard and North Lancaster Street, was constructed in 1940. The Colonial Revival-style complex included seven buildings with fifty-eight one-bedroom units.



Figure 23: Westover Apartments, 1410 Patrick Henry Drive, 000-3202 (EHT Tracerics, 2004)

Fort Craig Apartments, originally known as Fort Craig Gardens, was erected in 1940 in Penrose. This four-building complex at 100-120 South Courthouse Road and 2201-2209 2nd Street, South, provided sixty-nine apartments. There were fifty-one one-bedroom units and eighteen two-bedroom units. Featuring five-course American-bond brick construction, the buildings are arranged around a central landscaped courtyard that currently features a swimming pool.

The New Dominion Period (1946-present)

It was noted during the previous survey phases that many of the dwellings erected during this modern period embodied the styles, materials, and forms traditionally utilized in Arlington County. However, the domestic architecture noted during the Phase VIII survey employed many elements associated with the Modern Movement. The emergence of the Modern Movement and the new design ideals was heralded in the northern section of the county, which was not largely developed or even platted until the New Dominion Period. The need for affordable housing and the renewed sense of patriotism following World War II also greatly impacted the designs and materials of the domestic properties constructed in this section of Arlington in the middle part of the twentieth century.

Construction of modest single-family dwellings continued through the New Dominion Period, especially in Westover, Gulf Branch, and Donaldson Run. The single-family dwelling at 1016 North Jefferson Street (000-3272) in Westover is an excellent illustration of the modest housing erected throughout Arlington County during this period. The two-story structure is square in form with a side entry. Reflecting the Colonial Revival style, the building has brick facing on the first story and asbestos siding on the slightly overhanging second story. The side-gable roof, clad in asphalt shingles, has a shallow molded cornice on the façade and exterior side chimney. The public spaces on the first floor are marked by triple 6/6 double-hung windows, while the more private spaces at the rear of the house and on the second floor are illuminated by single and pair openings. Access directly into the kitchen from the concrete parking pad at the side of the property is provided by a narrow single-leaf door on the side elevation.



Figure 24: House, 1016 North Jefferson Street, 000-3272 (EHT Tracerics, 2004)

Other examples of modest domestic forms from this period include the houses at 1511 McKinley Road (000-2294), 2413 North Vermont Street (000-2297), 2664 North Upshur Street (000-2307), 4015 25th Street, North (000-2333), 4020 Nelly Custis Drive (000-2353), and 2389 North Quincy Street (000-2356), just to name a few.

The ranch house, sometimes referred to as the Rambler, was efficient and suited to a casual living style and “perhaps the ultimate symbol of the postwar American dream.”¹⁵ Introduced by California architects in the mid-1930s, the ranch house was the most prominent residential building form in the United States by the late 1940s.¹⁶ The

¹⁵ Carley, p. 236.

¹⁶ Ames and McClelland, p. 66.

popularity of the ranch house was prompted by the increased dependency on the automobile, which allowed for the establishment of more sprawling residential neighborhoods in areas where land had traditionally been undeveloped. The low cost of construction allowed developers to mass produce the structures in planned neighborhoods and developments. It also allowed individual property owners to affordably build their own homes, which were typically isolated but not far from commercial, business, and transportation corridors. A modest example is the dwelling at 4733 Dittmar Road (000-2844), which was erected in Country Club Hills in 1948. Although this domestic form was affordable, and generally targeted the middle- to upper-middle classes, it was embraced by upper-class residents in the Phase VIII survey area because of its adaptability. The house at 3514 North Abingdon Street (000-2793), erected in Gulf Branch in 1954, demonstrates the enlargement of the ranch house form. Large ranch houses were also noted throughout County Club Hills.



Figure 25: House, 4733 Dittmar Road, 000-2844 (EHT Tracerics, 2004)

Ranch houses are traditionally single-story buildings with staggered façades and low-pitched roofs. The long, narrow form, which incorporated open-plan living areas, floor-to-ceiling windows and double-glass doors, emphasized the large lots with its horizontality. “The length of the house along the prospect of approach emphasizes its sprawling form, suggesting the comparative availability of land and the luxury of outdoor living.”¹⁷ Because the ranch house neighborhoods were more commonly outside the metropolitan areas and required the owner to have a car, the asymmetrically designed dwellings usually included one-, two-, or even three-car garages built as integral parts of the structure, with interior access from the kitchen or utility room. The design of the

¹⁷ Howe, p. 370.

ranch house was minimal with some elements of “traditional detailing based loosely on Spanish or English Colonial precedents.”¹⁸ It was clad in a variety and combination of materials, including brick or stone facing, wood shingles or weatherboard, aluminum siding, vinyl siding, and asbestos shingles. Porch supports, minimal in ornamentation, were decorative iron or wooden posts. Large picture windows, with either metal or wood surrounds, illuminated the living rooms.¹⁹



Figure 26: House, 3514 North Abingdon Street, 000-2793 (EHT Tracerics, 2004)

¹⁸ McAlester, p. 479.

¹⁹ McAlester, p. 479; Howe, p. 370.

Domestic Outbuildings

Typically, domestic resources constructed in southern and central Arlington County had associated outbuildings, particularly garages and sheds. These structures were commonly built of wood frame or brick, depending on the construction material of the main dwelling. The majority of the outbuildings documented were constructed during the World War I to World War II period and the New Dominion period, usually simultaneous with the original construction period of the main dwelling. As a result, many of the garages mimic the form, scale, style, and cladding materials of the primary dwellings. A total of eighty-three freestanding garages were recorded during the Phase VIII survey, only eight of which are non-historic. Examples include the historic garages at 2263 North Upton Street (000-2604), 4406 Vacation Lane (000-2680), 3231 North Albemarle Street (000-2763), 2828 24th Street, North (000-2800), 1206 North Livingston Street (000-2896), 5720 16th Street, North (000-3011), 1548 North Jefferson Street (000-3090), and 1008 North Jefferson Street (000-3270).




Figure 27: Garage, 2263 North Upton Street, 000-2604 (EHT Tracerics, 2004)

One of the most notable garages recorded to date in Arlington County serves the houses at 2514 and 2520 North Vernon Street (000-2803/2802). Dating from about 1949, the two-car garage is constructed of masonry with brick facing. The shared garage is not attached to the dwellings, but rather located closer to the street with winding steps leading to each of the respective houses. Because of the hilly setting of the site, the garage is set within the landscape. Exposed portions of the masonry structure are largely hidden by ivy.



Figure 28: Garages, 2514 and 2520 North Vernon Street, 000-2803/2802 (EHT Tracerics, 2004)

In an attempt to attract upper-middle-income residents, many of the dwellings were constructed with the associated garage as part of the main block. Often, dwellings like the rectangular box-like structures adorned in Colonial Revival-style detailing from the second quarter of the twentieth century present a rectangular three- to five-bay-wide plan augmented by a one-story side wing that houses the automobile. Similarly, the ranch house and split-level houses incorporated below-grade garages. The integration of the garage into the design of the house was overwhelmingly more common during this phase of survey in Arlington County, which corresponds with the homeowner's dependency on their own modes of transportation and the development of this area as an automobile suburb. Examples include the houses at 4012 25th Road, North (000-2331), 3323 North Woodrow Street (000-2440), 4733 32nd Street, North (000-2770), 3514 North Abingdon Street (000-2793), and 3401 North Albemarle Street (000-2816).

Additional outbuildings include non-historic sheds, carports, swimming pool, pool house, and secondary dwelling.

THEME: EDUCATION
RESOURCE TYPES: Schools

As similarly noted in the previous survey phases, few properties associated with education have been identified countywide. Although numerous education-related facilities were located within the survey boundaries, the majority of these resources have not yet reached the fifty-year age requirement, and therefore were not included in the reconnaissance survey. Additionally, those schools that have reached the fifty-year age requirement, but have been substantially altered and therefore do not retain sufficient integrity, were not included in the surveys. The Phase VIII survey effort recorded two historic schools, including James Madison Elementary School (000-3287) and Claude A. Swanson Junior High School (000-3296).



**Figure 29: James Madison Elementary School, 3829 North Stafford Street, 000-3287
(EHT Tracerics, 2003)**

James Madison Elementary School at 3829 North Stafford Street in Old Glebe was constructed in 1939 for the Arlington County School Board by the Office of the State Architect, Division of School Buildings, State Department of Education in Richmond, Virginia. Allen C. Minnix was the staff architect responsible for the design. Now known as the Madison Community Center, James Madison Elementary School replaced the two-room, wood-frame Saegmuller School, which opened in 1901 to serve the growing community of Old Glebe (which was then known as Walker Chapel). The two-story brick Madison Elementary School was the first Public Works Administration (PWA) project undertaken in Arlington County. The school was originally known as Woodmont, but the name was eventually changed to honor President James Madison, who hailed from Virginia. The Classical Revival-style school was enlarged by the addition of an educational facility in 1957-1958, which did not impact the integrity of the original school building but did destroy a portion of the deteriorating southeast bastion of Fort

Ethan Allen, a Civil War fort to the north of the school. The school closed in the 1970s, although the building is now used as a community center within Fort Ethan Allen Park.



Figure 30: Swanson Junior High School, 000-3296 (downloaded from <http://www.arlington.k12.va.us/schools/swanson>, 2004)

The Claude A. Swanson Junior High School at 5800 Washington Boulevard in Westover was constructed in 1939 on land purchased by the Arlington County School Board from the Torreyson Family. The junior high, which opened on January 2, 1940, was named for Claude A. Swanson. Born in 1862 in Swansonville, Virginia, Swanson was a graduate of Randolph-Macon College and the University of Virginia Law School. He was a member of both the House of Representatives and the Senate, served as Governor of Virginia and also served as the Secretary of the Navy for six years. Miss Lena M. Wolfe was the first principal of Swanson Jr. High School, serving in this capacity from 1940-1967. Because of a decrease in the school population, the Arlington County School Board restructured the secondary school program. Thus, in 1978, Swanson became an intermediate school. In the fall of 1990, Swanson opened its doors to sixth, seventh, and eighth graders as Swanson Middle School. This change was made after the completion of extensive research on the middle school concept and because of Arlington's willingness to address the educational needs of its young adolescents. Like many of Arlington County's schools, Swanson Middle School is presently under renovation and expansion.

THEME: FUNERARY

RESOURCE TYPES: Cemetery

The cemetery at Walker Chapel (000-3326) was the only property associated with the Funerary theme documented as part of the Phase VIII survey. Although the present church is not historic, the history of the property and its associated cemetery date to the nineteenth century. The oldest documented marker in the Walker Grave Yard dates from 1848. The cemetery, which continues to be used today, is located east of the church on a sloping, grassy site that is enhanced with trees, shrubs, benches, bird feeders, and light fixtures. Grave markers, including headstones, bevel markers, flush markers, and obelisks, are made of limestone and granite and are arranged in rows. A memorial garden is located in the northeast corner of the cemetery. The cemetery, along with Walker Chapel, is an Arlington County Local Historic District.



Figure 31: Walker Grave Yard, 4102 North Glebe Road, 000-3326 (EHT Tracerics, 2004)

THEME: RELIGION

RESOURCE TYPES: Places of Worship

Denominations recorded include one Methodist church and two Baptist churches. These properties were constructed specifically to meet the demands of residential communities, including Old Glebe, Westover, and County Club Hills. Each of the churches is Colonial Revival in style, crowned by a steeple and spire.



Figure 32: Westover Baptist Church, 1125 Patrick Henry Drive, 000-3198 (EHT Tracerics, 2004)

Westover Baptist Church at 1125 Patrick Henry Drive (000-3198) in Westover was founded on Sunday, July 21, 1940 when Dr. Perry Mitchell and a group of individuals first met in the newly constructed Swanson Junior High School opposite the current church site. It was shortly thereafter that the present site of the church, a plat of land consisting of three-and-a-half acres was purchased at a cost of \$4,500. The church was formally established in a service on August 12, 1940 at which time Dr. Mitchell was elected pastor of the congregation. Ground was broken on May 11, 1941 for the first sanctuary, now named Mitchell Chapel. That building was completed and dedicated on March 1, 1942. The cost of the chapel, the Sunday school unit and a parsonage located on Ivanhoe Street was \$102,000. In 1955, the church voted to build a new, larger

sanctuary to accommodate the increasing enrollment of members. The groundbreaking ceremony was held on Oct. 7, 1956 and the opening day service was conducted on July 20, 1958. The sanctuary contains beautiful original stained glass windows from Russell Church Studios located in Mount Airy, North Carolina. In January 1968, the magnificent stained glass motif depicting the Trinity of God, Jesus Christ and the Holy Spirit was installed over the Baptistry. In 1978, a forty-three rank organ was built and installed by the Moller Organ Company of Hagerstown, Maryland. The organ was the largest in northern Virginia at that time, and is still one of the largest in the Washington Metropolitan Area. The Prayer Chapel was added and dedicated in April 1997.²⁰

Memorial Baptist Church at 3455 North Glebe Road (000-2842) in Country Club Hills was constructed in 1949. The history of the church begins in June 1946, when Reverend W. Barker Hardison, pastor of the Westover Baptist Church, suggested another church be established in northern Arlington County. The first meeting of the thirteen-member congregation was held on February 27, 1947 in the home of Mr. and Mrs. M.T. Broyhill. The first public service took place on April 6, 1947, Easter Sunday, at the Glebe Theater at the intersection of Glebe Road and Lee Highway. Midweek services and choir rehearsals were held in the homes of church members. Between April 6th and June 29th, over one hundred people joined the congregation. The new church was christened Memorial Baptist Church as a memorial to Christ. Construction of the church edifice began in December 1948, with a revival service held in the partially completed structure in the summer of 1949. The dedication service was held December 18, 1949. The educational wing and parsonage were erected in 1951. Construction of the sanctuary began in 1956, with the dedication held on November 10, 1957. An electronic organ was installed in October 1973 and the electronic carillon was set up in July 1994.

The history of Walker Chapel at 4102 North Glebe Road (000-3326) dates back to the earliest known meeting, which was held in 1869 at Nicholson House. This house was located a few hundred yards north of the present church. These meetings were Sunday school classes conducted by Mrs. Evan C. Edwards. Early records of the founding of the church are scarce; but, it does seem apparent that the real impetus was through the missionary efforts of the Reverend William C. Ames from Mount Olivet Church located south along what is now Glebe Road. The record does indicate that a meeting was held at Mount Olivet Church on Sunday, July 9, 1871. The meeting resulted in a subscription list with the following statement:

We the undersigned members and friends of the Methodist Protestant Church do agree to pay on demand the several sums set opposite our names for the purpose of building a Methodist Protestant Church at or near Walker's Grave Yard.²¹

²⁰ "Westover Baptist Church: A Breif History," (Downloaded from <http://www.westoverbaptist.org>, September 20, 2004).

²¹ "Walker Chapel's History," (Downloaded from <http://www.walkerchapel.org/History.html>, September 15, 2004).

The list included fifty-six entries, fifty-two names and four anonymous contributors, pledging a total of \$386.50. Few of the persons whose names appeared on the list lived in the vicinity of Walker's Grave Yard and the membership roll of 1881 at Walker Chapel includes only five persons whose names were on the subscription list.

Walker Chapel is located on a portion of a tract of land which was known as the Pimmit Run Tract. On December 1, 1858 Elizabeth Bowen conveyed by deed the original Walker's Grave Yard. This small plot of land, about 30 yards square, is located at the southwest corner of the present cemetery near Old Glebe Road. The first Walker Chapel church was built in 1871 on the site conveyed by Elizabeth Bowen. When the road which we now call Old Glebe Road was opened, a triangular tract was created which included property deeded to Robert Walker in 1877. By deed written on October 1, 1879 Robert Walker conveyed this lot to the trustees of Walker Chapel for the consideration of one dollar. Construction of a church commenced immediately and records indicate that the building was in use by Christmas of 1871. The church was dedicated on July 18, 1875, after the congregation had satisfied the indebtedness on the property. The original building served the congregation until 1903, when a new church was constructed on the opposite corner of the property facing Old Glebe Road. Although there is no record to show how the church was named, it appear evident that the association of Walker's Grave Yard and the Walker family provided reason enough to take on the name Walker Chapel. In July 9, 1951, the 80th anniversary of the founding of Walker Chapel, ground was broken for the construction of the Education Building. This new addition was completed at a cost of \$75,000. Ground breaking for the present Chapel was held on April 26, 1959. The building was dedicated on Palm Sunday, April 10, 1960. The construction cost was \$225,000. The building and grounds have remained largely unchanged since the dedication of the current building, and has been recognized as an Arlington County Local Historic District.²²

²² "Walker Chapel's History, (Downloaded from <http://www.walkerchapel.org/History.html>, September 15, 2004).

RESEARCH DESIGN

Objectives

The goal of the multi-phase project was to gather and evaluate information about the historic properties and their resources within Neighborhood Service Areas A and B in an effort to more fully comprehend and support their contribution to the County's heritage. The project was intended to: 1) synthesize and complete documentation of previously identified historic properties into a computerized database format; 2) collect additional information and survey previously unidentified or unevaluated historic properties and potential historic districts; and 3) heighten public awareness about historic resources in Arlington County to encourage citizen appreciation of their history.

Scope of Work

The project was organized into basic tasks:

- 1) The survey and documentation to the reconnaissance level of approximately 1,100 historic resources in Neighborhood Service Areas A and B. Phase I included the identification and survey of 761 resources within Neighborhood Service Area H and the Target Areas of Arna Valley, Nauck, and Columbia Heights West. Phase II completed the survey of 1,015 resources in Neighborhood Service Areas H and G, Glen Carlyn, and a portion of the Barcroft neighborhood community. Phase III comprehensively documented 776 resources in Neighborhood Service Areas D and F, as well as North Highlands in Service Area E, all to the 1936 date of construction as based on historic maps and on-site survey. Phase IV, identifying 805 properties, began the study of the Rosslyn-Ballston Corridor at the eastern end of this major transportation corridor. Phase V continued the survey efforts of Phase IV, focusing on the documentation of 809 properties at the western end of the Rosslyn-Ballston corridor. Phase VI recorded 1,010 properties in select service areas in an effort to identify significant historic neighborhoods. Phase VIIA documented 550 properties in Neighborhood Service Areas A, B, C, and D, with emphasis placed on those properties in Waverly Hills. The Phase VII B survey recorded 579 properties in the northeastern section of Neighborhood Service Area B. This most recent phase, documenting 1,110 properties, continued to record the historic resources in Neighborhood Service Area B; and
- 2) The identification of potential historic districts and individual properties eligible for listing on the Virginia Landmarks Register and the National Register of Historic Places.

Methodology

Approach

E.H.T. Tracerics approached this project as a coordinated effort of experienced professional architectural historians working with the Department of Community Planning, Housing and Development and the Virginia Department of Historic Resources (VDHR) in an effort to produce a cost-effective survey that would meet VDHR's high standards, as well as provide necessary information to Arlington County.

This was accomplished by working closely with Arlington County and its representatives to identify important architectural resources; by taking full advantage of the Data Sharing Software (DSS) database to document and analyze historic properties; by understanding the history and geography to insure that selected cultural resources accurately illustrate the County's historic context through the best-preserved and least-altered examples as subsumed under VDHR's eighteen historic context themes; by utilizing years of sound survey experience to ensure an efficient effort; by employing a management methodology that is designed to result in an on-time performance; and by maximizing the potential of an experienced staff.

To achieve the desired products, E.H.T. Tracerics organized a team with the credentials, skills, and successful experience to do the work. The team was composed of three members: a Project Director/Senior Architectural Historian and two Architectural Historian/Surveyors. The Project Director/Senior Architectural Historian managed the administration of the survey project, directed the tasks and was responsible for preparing the Final Survey Report. She also functioned as the primary architectural historian, working with the team to evaluate the resources based on the historic context prepared in Phase I. Additionally, the Senior Architectural Historian was responsible for assessing potential landmarks and historic districts. The Architectural Historian/Surveyors managed the information on previously recorded resources – synthesizing, consolidating, undertaking data entry, locating the properties and resources, and updating records as appropriate. They worked together in the field, surveying and documenting resources that met the survey criteria.

Basic to the methodology was the determination of criteria for selecting properties to be surveyed using VDHR standards, historic themes, and requirements. This was a team effort that allowed for on-site decision-making. A system was established to select properties for survey by synthesizing the VDHR standards, the eighteen VDHR historic context themes, the basic historic context outline, and VDHR contractual requirements. Next, a plan was developed for managing the information on the previously recorded properties, for updating records as necessary, and for identifying and surveying new resources at the reconnaissance level.

The recordation of the properties to VDHR standards ensured the successful completion of the contract. Implementing the Survey Design, EHT Tracerics surveyed 1,110 resources to a reconnaissance level. All previously recorded properties were located and information brought up to a standard equal to that employed for the newly identified resources.

Each reconnaissance level survey form recorded a single property, including its primary and secondary resources. Each completed form for resources that contained a contributing primary resource included a detailed physical description of that primary resource as well as a brief description of the secondary resources on the property. It also included a brief evaluation of the property as an entity, placing it in its local historical and architectural context. Labeled, black-and-white photographs that document the resource accompanied all forms. The photographic documentation included a range of two to five views, with an average of two to three views of the primary resource and a minimum of one photograph per contributing secondary resource or group of secondary resources if located close together. The photographs sufficiently illustrate the architectural character of the primary resource; at least one photograph was taken at close range. A simple site plan sketch of the property indicating the relationship between primary and secondary resources was completed for each surveyed property. The site plans were prepared neatly in pencil on graph paper. The site plan sketch included the main road and any significant natural features. Copies of the relevant sections of USGS Quadrangle maps and county base maps were submitted with each group of forms as required.

Representative examples of cultural resources over fifty years old were selected for recordation using our understanding of the history of Arlington County and related architecture. With assistance from the VDHR staff and the Department of Community Planning, Housing and Development of Arlington County, survey priorities were established. Efforts were made to identify the best-preserved and least-altered examples of various resource types subsumed under the eighteen VDHR historic themes. Special attention was paid to early outbuildings and structures, significant buildings in poor condition or threatened by imminent destruction, resources related to ethnic minority cultures, pre-1860 resources, including outbuildings and farm structures, previously surveyed properties that warranted updated or additional information, and significant buildings that may be affected by transportation network improvements (i.e. road or railroad construction).

E.H.T. Tracerics utilized building permit cards, provided by the Department of Community Planning, Housing and Development to document the construction dates and builders of each property recorded.

Work Plan

Implementation of the proposed work was based on an incremental process as outlined in the following seven task descriptions.

- TASK 1: Project Organization and Management
- TASK 2: Survey Design (including Initial Public Presentation)
- TASK 3: Survey
- TASK 4: DSS
- TASK 5: Evaluation of Properties
- TASK 6: Architectural Survey Report
- TASK 7: Project Completion

TASK 1: PROJECT ORGANIZATION AND MANAGEMENT

Project organization consisted of the establishment of a work schedule, coordination of the team members and the County staff, establishment of work assignments, arrangement for the necessary materials to undertake the work tasks, and maintenance of the project schedule.

The project director, largely responsible for organization and management, functioned as liaison between Arlington County, the Department of Historic Resources, and the project team. Activities included regular monitoring of the project's progress, preparation of the monthly progress reports, problem solving in conjunction with VDHR and project staff, and attendance at required progress meetings with the County and VDHR representatives.

The project was managed through a system of task-oriented hierarchy. Incremental monitoring was combined with milestone review indicated as "results" for each task listed in the work plan. The monthly progress reports recorded milestone completion for VDHR review.

TASK 2: SURVEY DESIGN

Prior to beginning fieldwork, all existing materials relevant to Arlington County contained within the VDHR archives were reviewed. Materials contained within the County's collection at the Historical Society, the Library of Congress, the Virginia Room at the Arlington County Library and archives at other repositories in the county, as well as state and federal archives, were reviewed.

Arlington County planning staff was consulted regarding any newly proposed development projects that may affect the future of the survey areas' historic resources. Documents, including the local comprehensive plan, Virginia Department of Transportation Six-Year Plan, and public utility plans, were reviewed.

In preparation for fieldwork, the reviewed materials, building permit cards, maps and previous survey route were studied to determine the best approach for covering as much of

the survey area as possible. As in all phases, properties were selected based on the Survey Criteria as stated in the RFP Section III. STATEMENT OF NEED; C. SURVEY CRITERIA. This information was discussed and the potential course of action prepared for the County staff's review and approval. The survey design was revised and up-dated as necessary during the course of the on-site and archival efforts.

During this phase, a public meeting was held to explain the survey effort to interested Arlington County officials, members of local historical associations, residents and owners. A general presentation introduced the survey team, explained the survey effort and its history, addressed County and VDHR preservation goals, and presented the survey design. Attendees were asked to provide information that might aid the effort. The presentation included slides that illustrated the accomplishments of previous survey efforts and discussed additional activities, the VDHR survey process, and the survey's potential for protecting Arlington County's historic architectural resources.

TASK 3: SURVEY

Upon completion of a survey schedule, the surveyors began the on-site survey work, following assigned routes. All work followed VDHR standards and properties selected during the on-site survey met the published Survey Criteria. Selected properties were documented to the reconnaissance level as appropriate, including site plans and photographs of the exterior and interior where appropriate (and possible). Color slides were taken as appropriate throughout the survey effort. The photographs taken on-site were developed as the survey progressed. As the 3-1/2" by 5" black-and-white photographs were processed, labeling in pencil was conducted. Negative lists, negatives and color slides were also labeled to VDHR standards. All information collected during this task was filed into property file folders.

Concurrent with the on-site survey, archival sources were researched at the local, state, and federal level, including primary and secondary sources. The bibliography developed in Phase I, and augmented in the subsequent phases, was expanded to include the additional sources. As information was gathered, it was synthesized with individual property survey files.

TASK 4: DSS

Information collected and recorded during the on-site field survey was entered into the Virginia Department of Historic Resources-Data Sharing Software database (VDHR-DSS). Data on each property surveyed was recorded as a single DSS record, as required by the VDHR survey program. At appropriate intervals throughout the project, each DSS property record was reviewed for accuracy and consistency. Upon review of the database and following corrections, tabular reports were generated. These reports provided organized data for analysis and incorporation into the Architectural Survey Report.

Various computer reports were generated for this project including:

- Arlington County Survey: Inventory of All Properties by VDHR ID Number
- Arlington County Survey: Inventory of All Properties by Name
- Arlington County Survey: Inventory of All Properties by VDHR ID Number with Date and Historic Context

VDHR-DSS was an important component of the survey, and will be a useful planning tool for Arlington County. The information in the database can be updated as needed and used to generate a variety of reports beyond those prepared for this study.

TASK 5: EVALUATION OF PROPERTIES

Reports generated by DSS were analyzed and properties considered potentially eligible as individual landmarks and as historic districts for listing on the Virginia Landmarks Register and the National Register of Historic Places were evaluated within the context of the survey database, historic themes and historic context.

TASK 6: ARCHITECTURAL SURVEY REPORT

On-site and archival findings were assembled and synthesized in preparation for review prior to drafting the final report. One set of VDHR survey file envelopes were labeled for VDHR; one set of manila file folders for the County. The appropriate documentation, labeled photographs and negatives, and site plans were placed in the appropriate envelope or file. USGS Quadrangle Maps and County Base Maps were marked to indicate the surveyed properties for both VDHR and the county. All envelopes/files were checked for completion.

The Architectural Survey Report was prepared in conformance with the VDHR Guidelines for survey reports. Historic properties associated with the relevant themes were discussed in the historic context narratives. Illustrations, including photographs, drawings, maps, tables, charts, and other graphics were prepared. The draft document was distributed to the County and VDHR.

TASK 7: PROJECT COMPLETION

All required products were prepared for the County and VDHR. The DSS documentation was submitted to VDHR. Two diskettes holding a copy of the text of the Architectural Survey Report in Word 7.0 were prepared. Two original unbound and twelve (12) bound copies of the Architectural Survey Report were prepared. Two sets of hard-copy survey forms, photographs, maps, and other materials were made ready for submission. One set of negatives was prepared for VDHR. All products were submitted to the appropriate body.

At the completion of the survey, a final presentation was made to a selected official body in the County. This presentation summarized the findings and responded to questions and issues.

SURVEY FINDINGS

ARLINGTON COUNTY DATABASE HOLDINGS

The survey and documentation of properties in Arlington County was completed to the approved standards of the Virginia Department of Historic Resources. The results of the survey project are as follows:

One Thousand, One Hundred, Ten (1,110) properties were recorded to the Reconnaissance Level. Each Reconnaissance-Level Survey Form recorded a single property, including primary and secondary resources.

- One Thousand, One Hundred, Ten (1,110) properties were evaluated as historic or significant to the historic context of Arlington County and fully surveyed to the reconnaissance level. Each form provides a detailed physical description of the primary resource as well as a brief description of the secondary resources on the property. It includes a brief evaluation of the property, placing it in its local historical and architectural context. Labeled, black-and-white photographs that adequately document the property's resources accompany each form. Adequate photographic documentation includes several views of the primary resource and a minimum of one photograph per historic secondary resource or group of secondary resources if they are located close together. Photographs illustrate the architectural character of the resource, with at least one photograph taken at close range. A simple site plan sketch of the property indicating the relationship between primary and secondary resources is included for each surveyed property. The site plan sketch indicates the main road and any significant natural features such as creeks and rivers. A copy of the relevant section of the county base map is filed with each form. The survey area was marked in pencil on a USGS map.

ANALYSIS OF SURVEY FINDINGS

The VDHR-Data Sharing Software (VDHR-DSS) is an on-line system developed to meet VDHR's computer needs and desires. Survey documentation prepared as part of Phase I through V were entered into VDHR-Integrated Preservation Software (VDHR-IPS), a system developed by the National Park Service and customized to best serve VDHR. All records entered into IPS have been converted into DSS by VDHR and are now available on-line. The documentation for Phases VI, VIIA-B, and VIII collectively totaled 3,249 properties and was entered into DSS. With the completion of the data-entry in Phase VIII and the conversion of the previously entered IPS records, the master DSS database for Arlington County contains 7,415 properties.

- **Arlington County Survey:
Inventory of All Properties by VDHR ID Number**

- **Arlington County Survey:
Inventory of All Properties by Address**

- **Arlington County Survey:
Inventory of All Properties by VDHR ID Number with
Date of Construction and Historic Context**

Analysis of Survey Findings

Statistical information was derived from the survey findings by producing computer-generated reports. These reports are designed to yield specific kinds of information for the appropriate analysis of survey findings. Some of the information entered into the database is factual, being based upon quantitative analysis; other information is valiative, and is based upon Tracerics' understanding and evaluation of architectural and historical data collected during the survey. The computer-generated reports represent both factual and valiative assessments, and provide statistics on important trends and aspects of the built environment of Arlington County.

The following analysis was prepared by architectural historians at Tracerics and is based upon a professional understanding of the historic properties and resources surveyed, taking into consideration the needs and requirements of Arlington County and VDHR.

- Identification of Properties

Each record in the computer represents a property that is a location defined by a perimeter measurement, such as a lot or parcel of land or a determined environmental setting. A total of 1,110 properties were identified and surveyed during the course of this project. These properties were identified in two ways: first, by using the 1936 and 1954 *Sanborn Fire Insurance Maps* of Arlington County, the 1943 *Franklin Survey of Arlington County* which indicates the sites of resources (*i.e.* the footprint of a building or structure), and the building permit cards; second, through visual identification of primary resources that were not indicated on the historic maps but appeared to hold architectural significance associated with the recent past.

- Categorization of Properties

Each property record is initiated with the determination of a property category for the property as an entity. This categorization reflects the type of resource that is considered to be the primary resource and the source of the property's historicity. The five property categories are as follows: building, district, structure, site, and object. The definitions used are included in *National Register Bulletin: How to Apply the National Register Criteria for Evaluation* as follows:

Building: A building, such as a house, barn, church, hotel, or similar construction, is created to shelter any form of human activity. "Building" may also refer to a historically, functionally related unit, such as a courthouse and jail or a house and barn.

District A district possesses a significant concentration, linkage, or continuity of sites, buildings, structures, or objects united historically or aesthetically by plan or physical development.

Site A site is the location of a significant event, a prehistoric or historic occupation or activity, or a building or structure, whether standing, ruined, or vanished, when the location itself possesses historic, cultural, or archeological value regardless of the value of any existing structure.

Structure The term "structure" is used to distinguish from buildings those functional constructions made usually for purposes other than creating human shelter.

Object The term "object" is used to distinguish from buildings and structures those constructions that are primarily artistic in nature or are relatively small in scale and simply constructed. Although it may be, by nature and design, movable, it is associated with a specific setting or environment, such as statuary in a designed landscape.

In Virginia, it is anticipated that a property will include at least one resource, usually considered its primary resource. The historic character of that resource is usually the basis upon which the determination of the property's overall historic or nonhistoric status is made.

The proper categorization of a property is dependent on the proper identification of the primary resource. For example, a property that includes a large residence built in the 1870s and several outbuildings from the same period would be categorized as a "BUILDING." Another property that includes a large residence built in 1995 near the foundation of an 18th century farmhouse would gain its historic status from the archeological potential of the site that is composed of the foundation and its environs, not from the no longer extant original building nor from the new house, therefore this property would be categorized a "SITE."

ARLINGTON COUNTY SURVEY: PROPERTY CATEGORIZATION	TOTAL NUMBER OF PROPERTIES
Buildings	1,110
Districts	0
Objects	0
Sites	0
Structures	<u>0</u>
TOTAL CATEGORIZED PROPERTIES	1,110

- Determination of Historic Status

The identification of properties and their categorization was followed by the determination of a historic status for the property. For this survey, historic was defined as possessing the capacity to convey reliable historic information about the physical and cultural development of Arlington County. **It was not interpreted as a measure of the level of significance of that information.**

Properties were considered HISTORIC if:

- The primary resource was fifty years of age or more; or
- The resource possessed the capacity to convey reliable historic information about the physical and cultural development of Arlington County.

Properties were determined to be NONHISTORIC if:

- The primary resource was less than fifty years of age;
- No primary resource was visually evident; or
- The primary resource was altered to a level that any historic integrity it might have possessed was significantly destroyed or obscured.

ARLINGTON COUNTY SURVEY: PROPERTY CATEGORIES	TOTAL	HISTORIC
Buildings	1,110	1,103
TOTAL CATEGORIZED PROPERTIES	1,110 total	1,103 historic

Primary Resources

For the 1,110 properties included in the database, five different primary resource types were identified throughout the survey area. The following report identifies the number of identified resource types for each property:

ARLINGTON COUNTY SURVEY: PRIMARY RESOURCE TYPE CONTAINED BY CONTRIBUTING PROPERTIES	NUMBER OF PRIMARY RESOURCES RECORDED
Church	3
Commercial Building	5
Multiple Dwelling	89
School	2
Single Dwelling	1,110

The identification of the single-family dwelling has been consistent throughout the many survey phases. The multiple-family dwelling, a significant building type in Arlington County, was recorded most often in the central section of the county. Noticeably, the number of resource types identified in each survey phase has varied as the on-site work has progressed northward. It has diminished as the survey moved north past Arlington Boulevard. Phase I recorded eleven primary resource types and Phase IV recorded seventeen types. Three types were identified during Phase VIIA and only two resource types were documented as part of Phase VIIB. Five primary resource types were identified in the Phase VIII survey.

- VDHR Historic Themes and Period Contexts

VDHR has defined eighteen cultural themes for Virginia's cultural history from prehistoric times to the present. Although a property may relate to one or more of the defined themes, only the most relevant themes are indicated in the database.

ARLINGTON COUNTY SURVEY: VDHR THEMES	NUMBER OF ASSOCIATED PROPERTIES
Architecture/Community Planning	1,110
Commerce/Trade	6
Domestic	1,011
Education	2
Ethnicity/Immigration	0
Funerary	1
Government/Law/Political	0
Health Care/Medicine	0
Industry/Processing/Extraction	0
Landscape	0
Military/Defense	0
Recreation/Arts	0
Religion	3
Settlement Patterns	0
Social	0
Subsistence/Agriculture	0
Technology/Engineering	0
Transportation/Communication	0

Notably, the number of historic context themes identified during each phase is reduced as the on-site fieldwork progresses northward through the county. The greatest number of themes was recorded in Phase I, with eleven contexts noted. Phases II and III documented fourteen and nine themes, respectively. During Phase IV, the Industry/Processing/Extraction theme was identified for the first time. However, the seven other themes documented that year had been recorded in previous phases. In Phase V, only seven of the themes were noted. Phase VI documented eight themes. Phase VIIA recorded only three themes, while Phase VIIB documented two themes. This most current survey, Phase VIII, recorded six themes.

RECOMMENDATIONS

A. Recommendations for Further Study

- Phases IX and X Architectural Surveys

The first phases of the project completely surveyed Neighborhood Service Areas D, E, F, G and H, as well as the selected Target Areas. Neighborhood Service Area H was comprehensively surveyed to include resources erected prior to 1942, while Neighborhood Service Areas F and G were comprehensively surveyed to include resources erected prior to 1936. Portions of Neighborhood Service Area D included in the 1936 comprehensive survey are Lyon Park and Ashton Heights. The Target Areas – Nauck, Arna Valley, and Columbia Heights West -- were documented to the 1942 date of construction, as indicated by historic maps. Within Service Area E, the community of North Highlands was comprehensively documented to the 1936 date of construction. The Rosslyn-Ballston Corridor between the Potomac River and Glebe Road along Wilson Boulevard was documented to the 1954 date of construction.

Therefore, it is recommended that those areas within Neighborhood Service Areas D, E, F, and G that were surveyed to the 1936 date should be further examined to insure the proper documentation of resources constructed between 1936 and 1955. The Building Permit Card should be used along with the *Sanborn Fire Insurance* maps and the *Franklin* maps to ensure the date of construction and documentation of the architect and builder. Several neighborhoods within these Service Areas have been comprehensively surveyed during the nomination of the community to the Virginia Landmarks Register and the National Register of Historic Places, and therefore do not require additional survey work.

Furthermore, the reconnaissance level survey of Arlington County should be continued at all costs to ensure a comprehensive recordation of its historic properties and the context in which they developed. Within Neighborhood Service Areas A, B, and C, the following communities need to be surveyed in part or whole: Riverwood, Arlingwood, Stafford-Albemarle-Glebe, Arlington-East Falls Church, Bluemont, Boulevard Manor, Dominion Hills, Highland Park/Overlee Knolls, Leeway Overlee, Madison Manor, Old Dominion, Rock Spring, Tara-Leeway, Williamsburg, and Yorktown.

The following alphabetical list notes the date to which each neighborhood has been documented as of September 2004:

Alcova Heights	Surveyed to 1936
Arlington-East Falls Church	Not Yet Surveyed
Arlington Forest	Surveyed 100% (Historic District)
Arlington Heights	Surveyed to 1936
Arlington Ridge	Surveyed to 1942
Arlington View	Surveyed to 1936
Arlingwood	Not Yet Surveyed
Ashton Heights	Surveyed 100% (Historic District)
Aurora Highlands	Surveyed to 1942

Barcroft	Surveyed to 1936
Ballston-Virginia Square	Surveyed to 1954 in Metro Corridor/to 1936 in northern half
Bellevue Forest	Surveyed to 1955
Boulevard Manor	Not Yet Surveyed
Bluemont (Stonewall Jackson)	Surveyed to 1954 in Metro Corridor
Buckingham	Surveyed 100% (Historic District)
Chain Bridge Forest	Surveyed to 1954
Cherrydale	Surveyed 100% (Historic District)
Claremont	Surveyed to 1936
Clarendon-Courthouse (Courtlands)	Surveyed to 1954
Colonial Village	Surveyed 100% (Historic District)
Columbia Forest	Surveyed in west to 1936/100% in east for Historic District
Columbia Heights West	Surveyed to 1942
Country Club Hills	Surveyed to 1955
Crystal City	Surveyed to 1942
Dominion Hills	Not Yet Surveyed
Donaldson Run	Surveyed to 1955
Dover-Crystal	Surveyed to 1954
Fairlington	Surveyed 100% (Historic District)
Forest Glen	Surveyed to 1936
Foxcroft Heights	Surveyed to 1936
GlebeWood	Surveyed to 1936
Glen Carlyn	Surveyed to 1936
Gulf Branch	Surveyed to 1955
High View Park (Langston-Brown)	Surveyed to 1936
Highland Park-Overlee Knolls	Not Yet Surveyed
Leeway	Not Yet Surveyed
Long Branch Creek (Arna Valley)	Surveyed to 1942
Lyon Park	Surveyed 100% (Historic District)
Lyon Village	Surveyed 100% (Historic District)
Madison Manor	Not Yet Surveyed
Maywood	Surveyed 100% (Historic District)
New Arlington-Douglas Park	Surveyed to 1936
North Highlands	Surveyed to 1936
North Rosslyn (Colonial Terrace)	Surveyed to 1954
Old Dominion	Not Yet Surveyed
Old Glebe	Surveyed to 1955
Penrose	Surveyed 100% (Historic District)
Radner/Fort Myer Heights	Surveyed to 1954
Rivercrest	Surveyed to 1954
Riverwood	Not Yet Surveyed
Rock Springs	Not Yet Surveyed
Stafford-Albemarle-Glebe	Not Yet Surveyed
Tara-Leeway Heights	Not Yet Surveyed
Waverly Hills	Surveyed to 1954 in north/100% in south for Historic District
Waycroft-Woodlawn	Surveyed to 1936
Westover	Surveyed to 1954
Williamsburg	Not Yet Surveyed
Woodmont (Parkway)	Partially Surveyed to 1955
Yorktown	Not Yet Surveyed

- Properties to be Surveyed at the Intensive Level

The following properties were included in this survey at a reconnaissance level; however, the architectural and/or historical significance of the primary resource warrants intensive-level survey, as these properties may be eligible for the National Register of Historic Places.

1. House, 1507 McKinley Road (000-2293)
2. House, 4012 25th Road, North (000-2331)
3. House, 3323 North Woodrow Street (000-2440)
4. House, 2271 North Upton Road (000-2603)
5. House, 2263 North Upton Road (000-2604)
6. House, 2330 North Vermont Street (000-2698)
7. House, 3203 North Glebe Road (000-2737)
8. Bellevue, 3311 North Glebe Road (000-2741)
9. House, 4605 Rock Spring Road (000-3306)
10. House, 4511 Rock Spring Road (000-3308)
11. House, 4411 Rock Spring Road (000-3311)
12. Walker Chapel and Cemetery, 4102 North Glebe Road (000-3326)
13. Lyonhurst (now Missionhurst), 4651 25th Street, North (000-5807)

- Local Historic Districts to be Surveyed and/or Documented

The following properties have been designated Local Historic Districts. The level of documentation conducted to date is noted, as well as recommendations for additional work. The recommendations are based on the property's architectural and/or historical significance.

1. Alcova, 3435 South 8th Street (000-2017)
Reconnaissance-Level Survey (Phase II)
Intensive-Level Survey Recommended
2. Arlington Post Office, 3118 Washington Boulevard (000-0070)
Individually Listed in the National Register of Historic Places
3. Ball-Carlin Cemetery, 300 South Kensington Street (000-0537)
Reconnaissance-Level Survey (Phase I)
Intensive-Level Survey Recommended
4. Ball Family Burial Grounds, 3427 Washington Boulevard (000-5811)
Reconnaissance-Level Survey Recommended
5. Ball Sellers House, 5620 South Third Street (000-0009)
Listed in the National Register of Historic Places
6. Barcroft Community House, 800 South Buchanan Street (000-0040)
Individually Listed in the National Register of Historic Places
7. Brandymore Castle (Site), North Roosevelt Street at Four Mile Run
Archeological Survey (Phase I) Recommended

8. Buckingham, Pershing Drive and North Glebe Road (000-0025)
Listed in National Register of Historic Places as a Historic District
9. Carlin Community Hall, 5711 South 4th Street (000-0039)
Individually Listed in the National Register of Historic Places
10. Cherrydale Volunteer Fire House, 3900 Lee Highway (000-0044)
Individually Listed in National Register of Historic Places;
Contributing Resource in the Cherrydale National Register Historic District
11. Colonial Village, Queens Lane and North Rhodes Street (000-0013)
Listed in National Register of Historic Places as a Historic District
12. Clarendon Citizens Hall, 3211 Wilson Boulevard (000-0071)
Determined Ineligible by VDHR for the National Register of Historic Places;
Contributing Resource in the Proposed Clarendon National Register Historic District
13. George Crossman House, 2501 North Underwood Street (000-8826)
Individually Listed in the National Register of Historic Places
14. Dawson Terrace Center, 2133 North Taft Street (000-0149)
Determined Ineligible by VDHR for the National Register of Historic Places
15. Eastman-Fenwick House, 6733 Lee Highway
Reconnaissance-Level Survey Recommended
16. Fort Ethan Allen, 3829 North Stafford Street (000-5819)
Listed in National Register of Historic Places as a Historic District
17. Fort Ethan Allen Trench, Old Glebe Road (000-5819)
Contributing Resource in the Fort Ethan Allen National Register Historic District
18. Fort F.C. Smith, 2411 North 24th Street (000-5079)
Listed in National Register of Historic Places as a Historic District
19. The Glebe House, 4527 North 17th Street (000-0003)
Individually Listed in the National Register of Historic Places;
Contributing Resource in the Waverly Hills National Register Historic District
20. Glenmore, 3440 North Roberts Lane (000-0176)
Reconnaissance-Level Survey (Goodwin and Associates, 1992)
Intensive-Level Survey Recommended
21. Harry Gray House, 1005 South Quinn Street (000-0515)
Individually Listed in the National Register of Historic Places
22. Hume School, 1805 South Arlington Ridge Road (000-0011)
Individually Listed in the National Register of Historic Places

23. Dan Kain Building, 3100 Washington Boulevard (000-0023-0010)
Reconnaissance-Level Survey (Clarendon Historic District Survey);
Contributing Resource in the Proposed Clarendon National Register Historic District
24. Lomax AME Zion Church, 2704 South 24th Road (000-1148)
Individually Listed in the National Register of Historic Places
25. Matthew F. Maury School, 3550 Wilson Boulevard (000-0453)
Individually Listed in the National Register of Historic Places;
Contributing Resource in the Ashton Heights National Register Historic District
26. Maywood Neighborhood Historic District (000-5056)
Listed in National Register of Historic Places as a Historic District
27. Reevesland, 400 North Manchester Street (000-3382)
Reconnaissance-Level Survey Recommended
28. Travers' Family Graveyard, 1309 South Monroe Street (000-1757)
Reconnaissance-Level Survey (Phase II)
Intensive-Level Survey Recommended
29. Walker Chapel and Cemetery, 4102 North Glebe Road (000-3326)
Reconnaissance-level Survey (Phase VIII)
Intensive-Level Survey Recommended

B. Evaluation/Recommendations for Designation

- Standards for Evaluation

The properties identified in the Phase VIIB Architectural Survey of Arlington County have been evaluated on a preliminary basis for their historic significance at the local, state, and national levels. As stated in the Secretary of the Interior's Standards for Evaluation, evaluation is the process of determining whether identified properties meet defined criteria of significance and whether they should, therefore, be included in an inventory of historic properties determined to meet the established criteria.

In association with the Secretary of the Interior's *Standards for Evaluation* is the Secretary of the Interior's *Guidelines for Evaluation*. These guidelines describe the principles and process for evaluating the significance of the identified historic properties. In evaluating the historic resources of Arlington County, both the *Standards* and *Guidelines for Evaluation* were consulted. As a first step, the guidelines suggest that criteria used to develop an inventory of historic properties should be coordinated with the National Register of Historic Places. In the case of Arlington County, the evaluation process was conducted using the National Register of Historic Places criteria and the Virginia Landmarks Register criteria. The National Register of Historic Places is the official national list of recognized properties, which is maintained and expanded by the National Park Service on behalf of the Secretary of the Interior. The Virginia Landmarks Register criteria, established in 1966, are coordinated with those established for the National Register.

The National Register of Historic Places Criteria states:

The quality of *significance* in American history, architecture, archeology, and culture is present in districts, sites, buildings, and objects that possess integrity of location, design, setting, materials, workmanship, feeling, and association, and:

- A. That are associated with events that have made a significant contribution to the broad patterns of our history; or
- B. That are associated with the lives of persons significant in our past; or
- C. That embodies the distinctive characteristics of a type, period, or method of construction or that represents the work of a master, or that possesses high artistic values, or that represents a significant and distinguishable entity whose components may lack individual distinction; or
- D. That have yielded, or may be likely to yield, information important in prehistory or history.

Similarly, the Virginia Landmarks Register criteria are set forth in the legislation as follows:

No structure or site shall be deemed historic one unless it has been prominently identified with, or best represents, some major aspect of the cultural, political, economic, military, or social history of the State or nation, or has had a relationship with the life of an historic personage or event representing some major aspect of, or ideals related to, the history of the State or nation. In the case of structures which are to be so designated, they shall embody the principal or unique features of an architectural style or demonstrate the style of a period of our history or method of construction, or serve as an illustration of the work of a master builder, designer or architect whose genius influenced the period in which he worked or has significance in current times. In order for a site to qualify as an archaeological site, it shall be an area from which it is reasonable to expect that artifacts, materials, and other specimens may be found which give insight to an understanding of aboriginal man or the Colonial and early history and architecture of the state or nation.

A second consideration cited by the guidelines suggests that the established criteria should be applied within particular historic contexts. In the case of Arlington County, the criteria were examined to determine how they might apply to properties within the given context. The historic contexts are synonymous with the eighteen historic themes developed by the VDHR and listed as follows:

Domestic Theme: This theme relates broadly to the human need for shelter, a home place, and community dwellings.

Subsistence/Agriculture Theme: This theme most broadly seeks explanations of the different strategies that cultures develop to procure, process, and store food.

Government/Law/Political Theme: This theme relates primarily to the enactment and administration of laws by which a nation, state, or other political jurisdiction is governed; and activities related to politics and government.

Health Care/Medicine Theme: This theme refers to the care of sick, elderly and the disabled, and the promotion of health and hygiene.

Education Theme: This theme relates to the process of conveying or acquiring knowledge or skills through systematic instruction, training, or study, whether through public or private efforts.

Military/Defense Theme: This theme relates to the system of defending the territory and sovereignty of a people and encompasses all military activities, battles, strategic locations, and events important in military history.

Religion Theme: This theme concerns the organized system of beliefs, practices, and traditions regarding the worldview of various cultures and the material manifestation of spiritual beliefs.

Social Theme: This theme relates to social activities and institutions, the activities of charitable, fraternal, or other community organizations and places associated with broad social movements.

Recreation and the Arts Theme: This theme relates to the arts and cultural activities and institutions related to leisure time and recreation.

Transportation/Communication Theme: This theme relates to the process and technology of conveying passengers, materials, and information.

Commerce/Trade Theme: This theme relates to the process of trading goods, services, and commodities.

Industry/Processing/Extraction Theme: This theme explores the technology and process of managing materials, labor, and equipment to produce goods and services.

Landscape Theme: This theme explores the historic, cultural, scenic, visual and design qualities of cultural landscapes, emphasizing the reciprocal relationships affecting the natural and the human-built environment.

Funerary Theme: This theme concerns the investigation of gravesites for demographic data to study population, composition, health, and mortality within prehistoric and historic societies.

Ethnicity/Immigration Theme: This theme explores the material manifestations of ethnic diversity and the movement and interaction of people of different ethnic heritages through time and space in Virginia.

Settlement Patterns Theme: Studies related to this theme involve the analysis of different strategies available for the utilization of an area in response to subsistence, demographic, socio-political, and religious aspects of a cultural system.

Architecture/Landscape Architecture/Community Planning Theme: This theme explores the design values and practical arts of planning, designing, arranging, constructing and developing buildings, structures, landscapes, towns and cities for human use and enjoyment.

Technology/Engineering Theme: While the technological aspects of a culture form the primary basis of interpretation of all themes, this theme relates primarily to the utilization of and evolutionary changes in material culture as a society adapts to the physical, biological, and cultural environment.

After determining how the criterion applies, the Secretary of Interior's *Guidelines for Evaluation* suggests that the integrity of a property should be assessed. In evaluating the integrity, factors such as structural problems, deterioration, and abandonment should be considered if they have affected the significance of the property. In surveying the properties of Arlington County, the integrity of the resource was evaluated using the seven aspects as defined in *National Register Bulletin: How to Apply the National Register Criteria for Evaluation*. The aspects include location, design, setting, materials, workmanship, feeling, and association. The seventh aspect, association, was not always evaluated while conducting on-site survey work, and often requires further archival research.

Based upon the state and national guidelines and criteria, all of the properties in Arlington County were evaluated for potential nomination to the Virginia Landmarks Register and the National Register of Historic Places.

- Recommendations for Further Analysis Regarding Nomination

Country Club Hills

The neighborhood of Country Club Hills, which does not have a civic association, is located in northern Arlington County. It is bounded on the west by North Glebe Road, Rock Spring Road to the south, roughly along Dittmar Road on the north, curving along Upland and Vermont streets on the east. The Washington Golf and Country Club is located to the south of Country Club Hills, with Gulf Branch and Old Glebe to the northeast and Rock Springs to the west. Country Club Hills takes its name from Washington Golf and Country Club, which was founded in 1894. Other landmarks in the community include Marymount University, a Catholic university founded in 1950 by the Religious of the Sacred Heart of Mary, and Lyonhurst, which was the home of prominent speculative developer Frank Lyon. Lyonhurst, now known as Missionhurst, is home to the Immaculate Heart of Mary Mission.

Country Club Hills, representative of the neighborhoods in northeastern Arlington County that developed in the second quarter of the twentieth century, illustrates a range of twentieth-century architectural styles and forms. Platting of the area, based on permit research, began in the early 1930s. Country Club Hills was initially divided into ten sections with seven additions created to the north by the middle part of the twentieth century. No single section or addition was dominated by an individual developer or building company, rather groups of housing lots and/or blocks were improved and sold by speculative developers to prospective homeowners. The vast majority of the dwellings in Country Club Hills are Colonial Revival, Tudor Revival, and Ranch houses dating from between 1930 and 1955.

Westover

Westover is representative of the residential neighborhoods established in the second quarter of the twentieth century by a single community developer. The neighborhood is bounded by 18th Street North and North Longfellow Street on the north, North Jefferson Street on the east, Interstate 66 (I-66) on the south, and McKinley Road on the west. Like much of northern Arlington County which was agricultural in nature at the turn of the twentieth century, the area to become Westover was part of the A. Duke Torreyson farm. The Torreyson farmhouse was located at the present site of the Claude A. Swanson Middle School at 5800 North Washington Boulevard.

Some of the oldest buildings in Westover are located along McKinley Road, which was the main street for the neighboring community of Fostoria (now Highland Park-Overlee Knolls). These resources represent the initial commercial development of the area at the turn of the twentieth century. The only other street that existed in 1900 was 16th Street, which was formerly known as Lubber Lane.

In 1938, when the Walter Reed Elementary School was constructed on McKinley Road, the area now known as Westover was still largely undeveloped. It was owned primarily by Ashton C. Jones. Persuaded by his brother-in-law, George H. Rucker, to work in real estate with him, Jones joined Rucker Realty, which was located in Arlington County. Rucker Realty was incorporated in 1906 immediately after George H. Rucker arrived in Clarendon. Extremely active in the community through his entire life, Ashton Jones was engaged in a number of political, religious, financial, and social activities. He served as organizer and chairman of the board for the First Federal Savings and Loan Association and for the Clarendon Trust. Jones also served as deacon for the Baptist Church, president of the Arlington Chamber of Commerce, and was a member of Columbia Lodge, Clarendon Lodge, and Fraternal Americans of Alexandria. Jones continued his partnership with George H. Rucker & Company until his death in 1960.

Although Jones was a speculative developer, responsible for platting and improving Ashton Heights and Lee Heights, he did not participate in the platting of Westover. Westover was platted in 1940 by Mace Properties, Inc., which was responsible for constructing the vast majority of single-family houses in the community within a year of subdividing. In anticipation of the new families moving into the area, the Claude A. Swanson Junior High School opened in 1940. Commercial development to serve the community was provided by various development companies that oversaw the construction of shopping centers along Washington Boulevard in 1940 and 1947. By 1955, Westover was largely developed with commercial buildings, schools, churches, social facilities, and residential buildings that include freestanding single-family dwellings and multiple-family garden apartments (Westover Apartments and Westover Court for example).

BIBLIOGRAPHY

Books and Other Published Materials

Abbott, Dorothea E. "The Roots of Clarendon," *Arlington Historical Magazine* Vol. 8, No. 2 (October 1986).

Aladdin "Built in a Day" House Catalog, 1917: The Aladdin Company. New York, New York: Dover Publications, Inc., 1995.

Ames, David L. and Linda Flint McClelland. *National Register Bulletin: Historic Residential Suburbs, Guidelines for Evaluation and Documentation for the National Register of Historic Places*, Washington, D.C.: U.S. Department of the Interior, National Park Service, National Register of Historic Places, September 2002.

Arlington County Bicentennial Commission. *Historic Arlington*. Rev. ed. Arlington, VA: Arlington County Historical Commission, 1976.

Arlington County, Historical Affairs and Landmark Review Board, *Historic Resources In the Clarendon Commercial District*, May 1985.

Arlington County, *Courtlands Neighborhood Conservation Plan*, August 13, 1988

Arlington County School Board, Ed. *The Arlington Story 1962*. Arlington, VA: The County School Board of Arlington, VA, 1962.

Bellevue Forest Citizens' Association. "Bellevue Forest, Neighborhood Conservation Plan." Arlington County, VA: June 2003.

Bennett's Small House Catalog, 1920. New York: Dover Publications, Inc., 1993. Originally printed as *Bennett Homes: Better-built Ready Cut*. Catalog 18. North Tonawanda, NY: Ray H. Bennett Lumber Co., Inc., 1920.

Buchanan, Paul. *Stratford Hall and Other Architectural Studies*. Stratford, VA: Robert E. Lee Memorial Association, Inc., 1998.

Carley, Rachel. *The Visual Dictionary of American Domestic Architecture*. New York, NY: Henry Holt and Company, 1994.

Chittenden, Cecil. *Arlington: A New Frontier*. New York: The Hobson Book Press, 1946.

Clark, Clifford Edward Jr., *The American Family Home, 1800-1960*. Chapel Hill, NC: The University of North Carolina Press, 1986.

Classic Houses of the Twenties, Loizeaux. New York: Dover Publications and The Athenaeum of Philadelphia, 1992. Originally printed as *Loizeaux's Plan Book No. 7.* Plainfield, NJ: J.D. Loizeaux Lumber Company, 1927.

Cocke, Charles Francis. *Parish Lines Diocese of Virginia.* Richmond, VA: The Virginia State Library, 1967.

Donaldson Run Civic Association. "Donaldsons Run, Neighborhood Conservation Plan." Arlington County, VA: October 2000.

Downing, A.J. *Victorian Cottage Residences.* 1873. Reprint, New York: Dover Publications, Inc., 1981.

500 Small Houses of the Twenties. Compiled by Henry Atterbury Smith. New York: Dover Publications, Inc., 1990. Originally published as *The Books of a Thousand Homes: Volume I containing 500 plans of Moderate Cost 3 to 8 Room Houses: Working Drawings and Specifications Available.* New York: Home Owners Service Institute, 1923.

Flack, J. Kirkpatrick and others. *City of Magnificent Intentions: A History of the District of Columbia.* Washington, D.C.: Intac, Inc., 1983.

Forgey, Benjamin. "In Rosslyn, a Few High Points." *The Washington Post.* July 8, 1989.

"Fort Myer Military Community History," <www.fmmc.army.mil/fhistory.htm>, accessed December 14, 1999.

Glencarlyn Remembered: The First 100 Years. Arlington, Virginia: Glencarlyn Citizens Association, May 1994.

Goode, James. *Best Addresses: A Century of Washington's Distinguished Apartment Houses.* Washington, D.C.: Smithsonian Press, 1988.

Histories of Arlington Neighborhoods and Civic Organizations. Downloaded August 11, 2004, <http://www.civfed.com/historys.htm>.

Holt, Kathryn. *Cherries, Characters, and Characteristics: A History of Cherrydale.* Arlington, VA: Sterling Press, 1986.

Houses by Mail: A Guide to Houses from Sears, Roebuck and Company. Introduction by Katherine Cole Stevenson and H. Ward Jandl. Washington, D.C.: The Preservation Press, 1986.

Howe, Jeffery, editor, *The Houses We Live In: An Identification Guide to the History and Style of American Domestic Architecture.* London, England: PRC Publishing Ltd., 2002.

- Kousalis, Claudia D. and George W. Kousalis. *Contemporary Architecture in Washington, D.C.* Washington, D.C.: The Preservation Press, 1995.
- Lee, Dorothy Ellis. *A History of Arlington County, Virginia.* Richmond, VA: The Dietz Press, Inc., 1946.
- Loth, Calder, ed., *The Virginia Landmarks Register*, Charlottesville, VA, The University Press of Virginia, 1999.
- Mackey, Crandal, M.E. Church, and others. *A Brief History of Alexandria County, VA, Virginia: Its Wealth and Resources, Great and Growing Industries, Educational and Social Advantages, Future Outlook Promising.* Falls Church, VA: The Newell Printing Company, 1907.
- Martin, Christopher T. "Tract-House Modern: A Study of Housing Design and Consumption in the Washington Suburbs, 1946-1960." Ph.D. diss., The George Washington University, 2000.
- Massey, James C. and Shirley Maxwell. *House Styles in America.* New York, NY: Penguin Studio, 1996.
- McAlester, Virginia and Lee McAlester. *A Field Guide to American Houses.* New York: Alfred A. Knopf, Inc., 1984.
- Morrison, Hugh. *Early American Architecture: From the First Colonial Settlements to the National Period.* New York: Oxford University Press, 1952.
- Netherton, Nan and Ross Netherton. *Arlington County in Virginia: A Pictorial History.* Norfolk/Virginia Beach, VA: The Donning Company Publishers, 1987.
- Netherton, Nan and others. *Fairfax County, Virginia: A History.* Fairfax, VA: Fairfax County Board of Supervisors, 1978.
- Old Glebe Civic Association, "Conservation Plan." Arlington County, VA: July 2003.
- Rose, C.B. Jr. *Arlington County, Virginia: A History.* Arlington County, VA: Arlington Historical Society, 1976.
- Schmidt, Roberta. *Freedman's Village, Arlington, Virginia.* Arlington, VA: Arlington Public Schools, 1983.

Sears, Roebuck Catalog of Houses, 1926. New York: Dover Publications and The Athenaeum of Philadelphia, 1991. Originally published as *Honor Bilt Modern Homes*. Chicago and Philadelphia: Sears, Roebuck and Co., 1926.

Sears, Roebuck Homebuilder's Catalog: The Complete Illustrated 1910 Edition. New York: Dover Publications, Inc., 1990. Originally printed as *Our Special Catalog for Home Builders*. Chicago: Sears, Roebuck and Co., n.d. (1910).

Smith, Don R. and Wayne Roberts. "Our Duty Then and Now and in the Future," an excerpt from *The Three Link Fraternity – Odd Fellowship in California*. Located on the Internet on December 14, 1999 <<http://128.125.109.137/IOOF/Books/IOOFDuty.html>>.

Smith, William Francis and T. Michael Miller. *A Seaport Saga: Portrait of Old Alexandria, Virginia*. Norfolk/Virginia Beach, VA: The Donning Company Publishers, 1989.

P.A.C. Spero and Co./KCI, "Suburbanization Historic Context and Survey Methodology," Prepared for the I-495/I-95 Corridor Transportation Study for the Maryland State Highway Administration, 1999.

Templeman, Eleanor Lee. *Arlington Heritage: Vignettes of a Virginia County*. New York: Avenel Books, 1959.

Upton, Dell. *Holy Things and Profane: Anglican Parish Churches in Colonial Virginia*. New York: The Architectural History Foundation, 1986.

Why Do We Call It: A Second Series of Thirty-six Thumbnail Histories of Arlington County Place Names. Arlington County, VA: Arlington County Historical Society, 1965.

Wrenn, Tony P. *Falls Church: History of a Virginia Village*. Falls Church, VA: Historical Commission of Falls Church, 1972.

Journal Articles

Allen, Rick. "A Feeling of Community: Blacks Find Nauck a Stable Neighborhood in Second Century," *Washington Post*, (April 18, 1985), p. VA 1.

"An Annotated Guide to Selected Maps of Arlington County." *Arlington Historical Magazine*, Vol. 4, No. 2, (October 1970) pp. 56-65.

"Arlington County Building Active." *Evening Star*, (December 19, 1928), p. 15.

Boaz, Carolyn. "Lyon Village Community House," Lyon Village Citizens' Association, May 1985.

Beecher, Mary Ann. "The Motel in Builder's Literature and Architectural Publications," *Roadside America: The Automobile in Design and Culture*, edited by Jan Jennings, Ames, IA: Iowa State University Press for the Society for Commercial Archeology, 1990.

"Change Comes with Hesitation to Green Valley." *Washington Times*, July 14, 1983, p. 10A.

Cotton, J. Randall. "Return to Concrete Block Houses." In *Old House Journal* Vol. XXIII, No. 2, (March/April 1995), pp. 33-39.

Ehrenhalt, Alan "Building Lyon Village: Frederick E. Westenberger," Lyon Village Citizens' Association, September 1993.

"Family Graves of Arlington County." *Arlington Historical Magazine*, Vol. 8, No. 2, p. 30.

Griffith, Stephanie. "I Felt It Was No Longer My Neighborhood: Longtime Residents Say They're Being Forced Out." *Washington Post*, June 1, 1990, NP.

Hanchett, Thomas W. "The Four Square House Type in the United States." In *Perspectives in Vernacular Architecture*, edited by Camille Wells, pp. 51-53. Columbia, Missouri: The University of Missouri Press for the Vernacular Architecture Forum, 1987.

Longstreth, Richard. "The Neighborhood Shopping Center in Washington, D.C., 1930-1941," *Journal of the Society of Architectural Historians* 51, no. 1 (March 1992), pp. 5-35.

Massey, James C. and Shirley Maxwell. "The All-American Family House: A Look at the Foursquare." In *Old-House Journal* Vol. XXIII, No. 6 (November/December 1995): p. 31.

Massey, James C. and Shirley Maxwell. "A Nation in Bungalow." In *Old House Journal* Vol. XXIV, No. 2 (March/April 1996): pp. 35-36.

"Multiple Housing Under FHA: Government Housing Standards." *The Architectural Record*, Volume 84, Number 3, (September 1938), p. 97.

Rose, Ruth P. "The Role of Frank Lyon and His Associates In the Early Development of Arlington County," *Arlington Historical Magazine* Vol. 5, No. 4 (October 1976), pp. 56-57

Ross, Nancy L. "'Club LT' Beware: Little Tavern Bought, To Spruce Up Image." *Washington Post*, February 13, 1981, p. E1.

Stoneburner, Clifton G. "Early Roads in Arlington County." *Arlington Historical Magazine*, Vol. 4, No. 1, p. 19.

"Twentieth Century History of Arlington, 1900-1980: A Chronology." *Arlington Historical Magazine*, Vol. 9, No. 2, pp. 57-63.

Maps

Arlington Historical Society and Donald A. Wise, Researcher. *Land Ownership Map: 1669-1796*, 1976.

Arlington County, Virginia, Engineer Office. *Map of Arlington County, Showing Subdivisions*, 1925.

Bell, W. *Map of Alexandria County*, 18th century.

Crocker, Henry. *Map of Alexander Island or Dodge Property*, 1909.

Franklin Survey Company. Franklin's indexed map of Arlington County, Virginia. Philadelphia: Franklin Survey Company, 1943 and 1952.

G.M. Hopkins. *Atlas of Fifteen Miles Around Washington, D.C.*, 1878.

Howell and Taylor, *Map of Alexandria County, Showing Ownership*, 1900.

Howell and Taylor, *Map of Fort Meyer Heights and Wharton Addition*, 1903

Jennings, Daniel. *Survey Plat*, 1757.

Lewis, Carberry. *Plat of Alexandria County, Virginia*, 1836.

Map of Arlington Estate, Showing All Buildings Occupied by Citizens Outside Fort Meyer, 1888.

Noetzel, Gregor. *A Map of Alexandria County, Virginia*. 1907.

Newby, H.W. *Map of Curtis and Burdett's Subdivision of Carlin Springs*, 1887.

Part of Hoursin's Patent in Alexandria County, VA called Green Valley, 1848.

Sanborn Fire Insurance Maps. Arlington, Virginia: 1936 and 1954.

Somers, S. *Plat of Alexandria*, 1856.

Sunderman, W.F. "Arlington County, VA: Streets-subdivisions and house numbers compiles from existing data." Lyon Village, VA: W.F. Sunderman, c. 1931 (Reproduced by Washington, D.C.: Columbia Planograph Company).

Sunderman, W.F. "Arlington County, VA: Streets-subdivisions and house numbers compiles from existing data." Lyon Village, VA: W.F. Sunderman, 1935 (Reproduced by Washington, D.C.: Columbia Planograph Company).

United States Army. *Plan of Arlington Estate*, 1850.

United States Army. *Map of the Pentagon*, 1942.

United States Army. *Map Showing Dredging and Fill Before Construction of the Pentagon*, 1941.

United States Geological Survey. *USGS Quadrangle Map, Alexandria Quadrangle*, 1965 revised 1983.

United States. Post Office Department. *Map of Rural Delivery Routes, Arlington County, VA*. Washington, D.C.: The Department, 1920.

United States War Department, Engineering Bureau. *Military Map of Virginia Showing Forts and Roads*, 1865.

Other Sources, Brochures

Arlington County Building Permit Cards.

"Arlington County Profile: Demographics." From the Internet: <http://www.co.arlington.va.us/>. August 1996.

"Arlington View." From the Neighborhood Conservation Program. Arlington County Library Virginia Room Vertical Files. December 1965.

"A Brief History of Virginia Highlands and Aurora Hills: Appendix A." From the Neighborhood Conservation Program. Arlington County Library Virginia Room Vertical Files, N.D.

Collins, Sara. "Preliminary Information Form: Arlington Hall School for Girls," N.D.

"Freedmen's Village Museum: The Black Heritage Museum." Arlington, VA: Arlington Community Foundation, N.D.

Graves, Lynne Gomez of the Afro-American Bicentennial Corporation. National Register of Historic Places Nomination Form for the Charles Richard Drew House, 1976.

Homecoming Celebration Brochure. Mount Vernon Baptist Church. 1928-1993.

Martin Luther King, Jr. Community Center Newsletter, N.D.

Northern Virginia Transportation Commission. "Transportation Service Coordination Plan, Eleventh Annual Report." Arlington, VA. 1995.

Payton, Ravoyne J. "Losing a Legacy: Nauck, A Case Study." Unpublished Paper. December 1992.

Potter, Elisabeth Walton and Beth M. Boland. *National Register Bulletin 41: Guidelines for Evaluating and Registering Cemeteries and Burial Places*. Washington, D.C.: National Park Service, Interagency Resources Division, 1992.

"Proposed Capital Improvement Program, Fiscal Year 1996-2001." Arlington County, VA. September 1995.

Ramirez, Constance. Chairman of the Arlington County Historical Affairs and Landmark Review Board. Letter and attached Landmark application for the dwelling at 1005 South Quinn Street to Cdr. Richard Storwick, March 28, 1983.

Shafer, Mary Louise. "Arlington County, Virginia in Transition." Masters thesis, George Washington University, February 16, 1981.

Snyderman, Lois and the Couture/Denig Partnership. "Historic Resources Survey: Early 18th - Mid 20th Century School Buildings." Arlington County, VA: December 1991.

Springston, Kathy Holt. "Sears Houses of Arlington," Unpublished Brochure, 1996.

Waverly Hills Civic Association (WHCA). "Waverly Hills Neighborhood Conservation Plan." Arlington County, VA: September 28, 1998.

U.S. Census Records

U.S. Bureau of the Census. The Census of 1820, District of Columbia. National Archives.

U.S. Bureau of the Census. The Census of 1830, District of Columbia. National Archives, reel 35.

U.S. Bureau of the Census. The Census of 1840, District of Columbia. National Archives, reel 932.

U.S. Bureau of the Census. The Census of 1870, Alexandria County, Virginia. National Archives, reel 1632.

U.S. Bureau of the Census. The Census of 1900, Alexandria County, Virginia. National Archives, reel 1698.

Repositories

Arlington County Department of Community Planning, Housing and Development.

Arlington County Historical Society, Archives and Museum, Arlington County, VA.

Black Heritage Museum, Arlington, VA.

The Department of Interior, Washington, D.C.

The Library of Congress, Washington, D.C.

The National Archives, Washington, D.C.

The National Park Service, Washington, D.C., Cultural Resources Department.

Virginia Room, Arlington County Public Library.

Virginia Department of Historic Resources, Richmond, VA.

Virginia Historical Society, Richmond, VA.

Virginia State Library, Richmond, VA.

Address		DHR Id #	Resource Name
5700	10th Road, North	000-3277	Multiple Dwelling, 5700 10th Road, North
5701	10th Road, North	000-3281	Multiple Dwelling, 5701 10th Road, North
5706	10th Road, North	000-3276	Multiple Dwelling, 5706 10th Road, North
5709	10th Road, North	000-3280	Multiple Dwelling, 5709 10th Road, North
5712	10th Road, North	000-3275	Multiple Dwelling, 5712 10th Road, North
5715	10th Road, North	000-3279	Multiple Dwelling, 5715 10th Road, North
5718	10th Road, North	000-3274	Multiple Dwelling, 5718 10th Road, North
5723	10th Road, North	000-3278	Multiple Dwelling, 5723 10th Road, North
5724	10th Road, North	000-3273	Multiple Dwelling, 5724 10th Road, North
5701	11th Road, North	000-2986	Multiple Dwelling, 5701 11th Road, North
5708	11th Road, North	000-2985	Multiple Dwelling, 5708 11th Road, North
5711	11th Road, North	000-2984	Multiple Dwelling, 5711 11th Road, North
5716	11th Road, North	000-2983	Multiple Dwelling, 5716 11th Road, North
5600	11th Street, North	000-3286	House, 5600 11th Street, North
5700	11th Street, North	000-2979	Multiple Dwelling, 5700 11th Street, North
5701	11th Street, North	000-2980	Multiple Dwelling, 5701 11th Street, North
5708	11th Street, North	000-2978	Multiple Dwelling, 5708 11th Street, North
5711	11th Street, North	000-2981	Multiple Dwelling, 5711 11th Street, North
5714	11th Street, North	000-2977	Multiple Dwelling, 5714 11th Street, North
5721	11th Street, North	000-2982	Multiple Dwelling, 5721 11th Street, North
5722	11th Street, North	000-2976	Multiple Dwelling, 5722 11th Street, North
5751	11th Street, North	000-3243	House, 5751 11th Street ,North
5755	11th Street, North	000-3244	House, 5755 11th Street, North
5800	11th Street, North	000-2920	House, 5800 11th Street, North
5801	11th Street, North	000-2921	House, 5801 11th Street, North
5804	11th Street, North	000-2918	House, 5804 11th Street, North
5805	11th Street, North	000-2919	House, 5805 11th Street, North
5810	11th Street, North	000-2916	House, 5810 11th Street, North
5811	11th Street, North	000-2917	House, 5811 11th Street, North
5818	11th Street, North	000-2915	House, 5818 11th Street, North
5824	11th Street, North	000-2914	House, 5824 11th Street, North
5827	11th Street, North	000-2913	House, 5827 11th Street, North
5832	11th Street, North	000-2911	House, 5832 11th Street, North
5833	11th Street, North	000-2912	House, 5833 11th Street, North
5836	11th Street, North	000-2910	House, 5836 11th Street, North
5841	11th Street, North	000-2909	House, 5841 11th Street, North
5845	11th Street, North	000-2908	House, 5845 11th Street, North
5849	11th Street, North	000-2907	House, 5849 11th Street, North
5846	14th Road, North	000-3156	House, 5846 14th Road, North
5852	14th Road, North	000-3155	House, 5852 14th Road, North
5856	14th Road, North	000-3154	House, 5856 14th Road, North
5860	14th Road, North	000-3153	House, 5860 14th Road, North
5850	14th Street, North	000-2849	House, 5850 14th Street, North
5853	14th Street, North	000-2850	House, 5853 14th Street, North
5856	14th Street, North	000-2848	House, 5856 14th Street, North
5858	14th Street, North	000-2847	House, 5858 14th Street, North
5860	14th Street, North	000-3163	House, 5860 14th Street, North

Address	DHR Id #	Resource Name	
5862	14th Street, North	000-3164	House, 5862 14th Street, North
5865	14th Street, North	000-3180	House, 5865 14th Street, North
5866	14th Street, North	000-3165	House, 5866 14th Street, North
5870	14th Street, North	000-3166	House, 5870 14th Street, North
5873	14th Street, North	000-3178	House, 5873 14th Street, North
5874	14th Street, North	000-3167	House, 5874 14th Street, North
5877	14th Street, North	000-3177	House, 5877 14th Street, North
5878	14th Street, North	000-3168	House, 5878 14th Street, North
5882	14th Street, North	000-3169	House, 5882 14th Street, North
5883	14th Street, North	000-3176	House, 5883 14th Street, North
5884	14th Street, North	000-3170	House, 5884 14th Street, North
5889	14th Street, North	000-3175	House, 5889 14th Street, North
5894	14th Street, North	000-3173	House, 5894 14th Street, North
5895	14th Street, North	000-3174	House, 5895 14th Street, North
5700	15th Road, North	000-3136	House, 5700 15th Road, North
5701	15th Road, North	000-3135	House, 5701 15th Road, North
5705	15th Road, North	000-3134	House, 5705 15th Road, North
5709	15th Road, North	000-3133	House, 5709 15th Road, North
5713	15th Road, North	000-3132	House, 5713 15th Road, North
5810	15th Road, North	000-2894	House, 5810 15th Road, North
5813	15th Road, North	000-3058	House, 5813 15th Road, North
5814	15th Road, North	000-2893	House, 5814 15th Road, North
5817	15th Road, North	000-3059	House, 5817 15th Road, North
5818	15th Road, North	000-2892	House, 5818 15th Road, North
5821	15th Road, North	000-3060	House, 5821 15th Road, North
5822	15th Road, North	000-3057	House, 5822 15th Road, North
5825	15th Road, North	000-3061	House, 5825 15th Road, North
5826	15th Road, North	000-3056	House, 5826 15th Road, North
5829	15th Road, North	000-3062	House, 5829 15th Road, North
5830	15th Road, North	000-3055	House, 5830 15th Road, North
5846	15th Road, North	000-3044	House, 5846 15th Road, North
5850	15th Road, North	000-3045	House, 5850 15th Road, North
5851	15th Road, North	000-3047	House, 5851 15th Road, North
5854	15th Road, North	000-3046	House, 5854 15th Road, North
5855	15th Road, North	000-3048	House, 5855 15th Road, North
5859	15th Road, North	000-3049	House, 5859 15th Road, North
5861	15th Road, North	000-3050	House, 5861 15th Road, North
5863	15th Road, North	000-3051	House, 5863 15th Road, North
5611	15th Street, North	000-3150	House, 5611 15th Street, North
5700	15th Street, North	000-3103	House, 5700 15th Street, North
5706	15th Street, North	000-3104	House, 5706 15th Street, North
5707	15th Street, North	000-3105	House, 5707 15th Street, North
5710	15th Street, North	000-3106	House, 5710 15th Street, North
5711	15th Street, North	000-3107	House, 5711 15th Street, North
5714	15th Street, North	000-3108	House, 5714 15th Street, North
5715	15th Street, North	000-3109	House, 5715 15th Street, North
5718	15th Street, North	000-3110	House, 5718 15th Street, North

Address	DHR Id #	Resource Name	
5719	15th Street, North	000-3111	House, 5719 15th Street, North
5722	15th Street, North	000-3112	House, 5722 15th Street, North
5726	15th Street, North	000-3113	House, 5726 15th Street, North
5730	15th Street, North	000-3114	House, 5730 15th Street, North
5734	15th Street, North	000-3115	House, 5734 15th Street, North
5738	15th Street, North	000-3025	House, 5738 15th Street, North
5742	15th Street, North	000-3026	House, 5742 15th Street, North
5746	15th Street, North	000-3027	House, 5746 15th Street, North
5750	15th Street, North	000-3028	House, 5750 15th Street, North
5800	15th Street, North	000-2885	House, 5800 15th Street, North
5801	15th Street, North	000-2884	House, 5801 15th Street, North
5802	15th Street, North	000-2886	House, 5802 15th Street, North
5804	15th Street, North	000-2887	House, 5804 15th Street, North
5805	15th Street, North	000-2883	House, 5805 15th Street, North
5808	15th Street, North	000-2888	House, 5808 15th Street, North
5809	15th Street, North	000-2882	House, 5809 15th Street, North
5812	15th Street, North	000-2889	House, 5812 15th Street, North
5815	15th Street, North	000-2881	House, 5815 15th Street, North
5816	15th Street, North	000-2890	House, 5816 15th Street, North
5820	15th Street, North	000-2891	House, 5820 15th Street, North
5821	15th Street, North	000-2880	House, 5821 15th Street, North
5825	15th Street, North	000-2879	House, 5825 15th Street, North
5829	15th Street, North	000-2878	House, 5829 15th Street, North
5830	15th Street, North	000-2875	House, 5830 15th Street, North
5833	15th Street, North	000-2877	House, 5833 15th Street, North
5837	15th Street, North	000-2876	House, 5837 15th Street, North
5840	15th Street, North	000-2873	House, 5840 15th Street, North
5841	15th Street, North	000-2874	House, 5841 15th Street, North
5600	16th Street, North	000-3076	House, 5600 16th Street, North
5610	16th Street, North	000-3075	House, 5610 16th Street, North
5614	16th Street, North	000-3074	House, 5614 16th Street, North
5618	16th Street, North	000-3073	House, 5618 16th Street, North
5622	16th Street, North	000-3089	House, 5622 16th Street, North
5720	16th Street, North	000-3011	House, 5720 16th Street, North
5724	16th Street, North	000-3012	House, 5724 16th Street, North
5726	16th Street, North	000-3013	House, 5726 16th Street, North
5778	16th Street, North	000-3259	Multiple Dwelling, 5778 16th Street, North
5800	16th Street, North	000-3204	Multiple Dwelling, 5800-5823 16th Street, North
5802	16th Street, North	000-3206	Multiple Dwelling, 5802 16th Street, North
5805	16th Street, North	000-3208	Multiple Dwelling, 5805 16th Street, North
5830	18th Street, North	000-3078	House, 5830 18th Street, North
4300	23rd Road, North	000-2566	House, 4300 23rd Road, North
4301	23rd Road, North	000-2574	House, 4301 23rd Road, North
4306	23rd Road, North	000-2567	House, 4306 23rd Road, North
4307	23rd Road, North	000-2573	House, 4307 23rd Road, North
4312	23rd Road, North	000-2568	House, 4312 23rd Road, North
4313	23rd Road, North	000-2572	House, 4313 23rd Road, North

Address	DHR Id #	Resource Name	
4318	23rd Road, North	000-2569	House, 4318 23rd Road, North
4319	23rd Road, North	000-2571	House, 4319 23rd Road, North
4324	23rd Road, North	000-2570	House, 4324 23rd Road, North
2828	24th Street, North	000-2800	House, 2828 24th Street, North
4200	24th Street, North	000-2531	House, 4200 24th Street, North
4305	24th Street, North	000-2662	House, 4305 24th Street, North
4306	24th Street, North	000-2575	House, 4306 24th Street, North
4310	24th Street, North	000-2576	House, 4310 24th Street, North
4311	24th Street, North	000-2661	House, 4311 24th Street, North
4314	24th Street, North	000-2577	House, 4314 24th Street, North
4317	24th Street, North	000-2660	House, 4317 24th Street, North
4326	24th Street, North	000-2597	House, 4326 24th Street, North
4329	24th Street, North	000-2659	House, 4329 24th Street, North
4330	24th Street, North	000-2598	House, 4330 24th Street, North
4335	24th Street, North	000-2658	House, 4335 24th Street, North
4017	25th Place North	000-2351	House, 4017 25th Place, North
4022	25th Road North	000-2335	House, 4022 25th Road, North
4001	25th Road, North	000-2332	House, 4001 25th Road, North
4010	25th Road, North	000-2330	House, 4010 25th Road, North
4012	25th Road, North	000-2331	House, 4012 25th Road, North
4015	25th Road, North	000-2333	House, 4015 25th Road, North
4019	25th Road, North	000-2334	House, 4019 25th Road, North
4023	25th Road, North	000-2336	House, 4023 25th Road North
4026	25th Road, North	000-2338	House, 4026 25th Road, North
4027	25th Road, North	000-2337	House, 4027 25th Road, North
4033	25th Road, North	000-2339	House, 4033 25th Road, North
4148	25th Street North	000-2543-	House, 4148 25th Street North
4005	25th Street, North	000-2347	House, 4005 25th Street, North
4009	25th Street, North	000-2346	House, 4009 25th Street, North
4010	25th Street, North	000-2345	House, 4010 25th Street, North
4014	25th Street, North	000-2344	House, 4014 25th Street, North
4019	25th Street, North	000-2343	House, 4019 25th Street, North
4020	25th Street, North	000-2342	House, 4020 25th Street, North
4026	25th Street, North	000-2341	House, 4026 25th Street, North
4031	25th Street, North	000-2340	House, 4031 25th Street, North
4036	25th Street, North	000-2492	House, 4036 25th Street, North
4041	25th Street, North	000-2493	House, 4041 25th Street, North
4042	25th Street, North	000-2491	House, 4042 25th Street, North
4045	25th Street, North	000-2494	House, 4045 25th Street, North
4053	25th Street, North	000-2495	House, 4053 25th Street, North
4100	25th Street, North	000-2537	House, 4100 25th Street, North
4101	25th Street, North	000-2496	House, 4101 25th Street, North
4105	25th Street, North	000-2497	House, 4105 25th Street, North
4111	25th Street, North	000-2498	House, 4111 25th Street, North
4115	25th Street, North	000-2499	House, 4115 25th Street, North
4121	25th Street, North	000-2500	House, 4121 25th Street, North
4136	25th Street, North	000-2541	House, 4136 25th Street, North

Address	DHR Id #	Resource Name	
4137	25th Street, North	000-2503	House, 4137 25th Street, North
4143	25th Street, North	000-2504	House, 4143 25th Street, North
4148	25th Street, North	000-2542	House, 4148 25th Street, North
4149	25th Street, North	000-2505	House, 4149 25th Street, North
4201	25th Street, North	000-2506	House, 4201 25th Street, North
4202	25th Street, North	000-2550	House, 4202 25th Street, North
4205	25th Street, North	000-2507	House, 4205 25th Street, North
4211	25th Street, North	000-2508	House, 4211 25th Street, North
4220	25th Street, North	000-2551	House, 4220 25th Street, North
4260	25th Street, North	000-2515	House, 4260 25th Street, North
4264	25th Street, North	000-2514	House, 4264 25th Street, North
4268	25th Street, North	000-2513	House, 4268 25th Street, North
4132	26th Road, North	000-2502	House, 4132 26th Road, North
4138	26th Road, North	000-2501	House, 4138 26th Road, North
4427	26th Road, North	000-2285	House, 4427 26th Road, North
3818	26th Street, North	000-2779	House, 3818 26th Street, North
4528	26th Street, North	000-2403	House, 4528 26th Street, North
4532	26th Street, North	000-2388	House, 4532 26th Street, North
4536	26th Street, North	000-2387	House, 4536 26th Street, North
4544	26th Street, North	000-2386	House, 4544 26th Street, North
4555	26th Street, North	000-2385	House, 4555 26th Street, North
2120	2nd Street South	000-2468	Multiple Dwelling, 2120 2nd Street South
2000	2nd Street, South	000-2473	Erdo Court Apartments
2116	2nd Street, South	000-2469	Multiple Dwelling, 2116 2nd Street, South
3808	30th Road, North	000-3370	House, 3808 30th Road, North
3815	30th Road, North	000-3369	House, 3815 30th Road, North
3816	30th Road, North	000-3381	House, 3816 30th Road, North
3830	30th Road, North	000-3380	House, 3830 30th Road, North
3808	30th Street, North	000-3372	House, 3800 30th Street, North
3808	30th Street, North	000-3373	House, 3808 30th Street, North
3819	30th Street, North	000-3374	House, 3819 30th Street, North
3833	30th Street, North	000-3375	House, 3833 30th Street, North
3855	30th Street, North	000-3376	House, 3855 30th Street, North
3866	30th Street, North	000-3377	House, 3866 30th Street, North
3876	30th Street, North	000-3378	House, 3876 30th Street, North
3877	30th Street, North	000-3379	House, 3877 30th Street, North
3931	30th Street, North	000-3238	House, 3931 30th Street, North
4009	30th Street, North	000-3335	House, 4009 30th Street, North
4017	30th Street, North	000-3334	House, 4017 30th Street, North
4023	30th Street, North	000-3333	House, 4023 30th Street, North
3901	31st Street, North	000-3199	House, 3901 31st Street, North
4502	32nd Road, North	000-2669	House, 4502 32nd Road, North
4503	32nd Road, North	000-3325	House, 4503 32nd Road, North
4503	32nd Road, North	000-3336	House, 4503 32nd Road, North
4507	32nd Road, North	000-3324	House, 4507 32nd Road, North
4511	32nd Road, North	000-2448	House, 4511 32nd Road, North
4512	32nd Road, North	000-2449	House, 4512 32nd Road, North

Address	DHR Id #	Resource Name	
4515	32nd Road, North	000-2278	House, 4515 32nd Road, North
4520	32nd Road, North	000-2450	House, 4520 32nd Road, North
4521	32nd Road, North	000-2447	House, 4521 32nd Road, North
4524	32nd Road, North	000-2451	House, 4524 32nd Road, North
4527	32nd Road, North	000-2446	House, 4527 32nd Road, North
4532	32nd Road, North	000-2452	House, 4532 32nd Road, North
4533	32nd Road, North	000-2445	House, 4533 32nd Road, North
4539	32nd Road, North	000-2444	House, 4539 32nd Road, North
4540	32nd Road, North	000-2453	House, 4540 32nd Road, North
4545	32nd Road, North	000-2443	House, 4545 32nd Road, North
4551	32nd Road, North	000-2442	House, 4551 32nd Road, North
4557	32nd Road, North	000-2441	House, 4557 32nd Road, North
4600	32nd Road, North	000-2465	House, 4600 32nd Road North
4619	32nd Road, North	000-2430	House, 4619 32nd Road, North
4620	32nd Road, North	000-2429	House, 4620 32nd Road, North
4629	32nd Road, North	000-2428	House, 4629 32nd Road, North
4630	32nd Road, North	000-2756	House, 4630 32nd Road, North
4518	32nd Street, North	000-3182	House, 4518 32nd Street, North
4521	32nd Street, North	000-3183	House, 4521 32nd Street, North
4524	32nd Street, North	000-2460	House, 4524 32nd Street, North
4530	32nd Street, North	000-2461	House, 4530 32nd Street, North
4533	32nd Street, North	000-3181	House, 4533 32nd Street, North
4603	32nd Street, North	000-2463	House, 4603 32nd Street, North
4606	32nd Street, North	000-2744	House, 4606 32nd Street, North
4609	32nd Street, North	000-2745	House, 4609 32nd Street, North
4615	32nd Street, North	000-2746	House, 4615 32nd Street, North
4622	32nd Street, North	000-2747	House, 4622 32nd Street, North
4706	32nd Street, North	000-2777	House, 4706 32nd Street, North
4712	32nd Street, North	000-2776	House, 4712 32nd Street, North
4720	32nd Street, North	000-2775	House, 4720 32nd Street, North
4728	32nd Street, North	000-2774	House, 4728 32nd Street, North
4733	32nd Street, North	000-2770	House, 4733 32nd Street, North
4739	32nd Street, North	000-2771	House, 4739 32nd Street, North
4744	32nd Street, North	000-2773	House, 4744 32nd Street, North
4745	32nd Street, North	000-2736	House, 4745 32nd Street, North
4607	33rd Street, North	000-2427	House, 4607 33rd Street, North
4614	33rd Street, North	000-2426	House, 4614 33rd Street, North
4615	33rd Street, North	000-2425	House, 4615 33rd Street, North
4728	34th Road, North	000-2836	House, 4728 34th Road, North
4733	34th Road, North	000-2835	House, 4733 34th Road, North
4734	34th Road, North	000-2834	House, 4734 34th Road, North
4739	34th Road, North	000-2833	House, 4739 34th Road, North
4740	34th Road, North	000-2832	House, 4740 34th Road, North
4745	34th Road, North	000-2831	House, 4745 34th Road, North
4746	34th Road, North	000-2830	House, 4746 34th Road, North
4751	34th Road, North	000-2829	House, 4751 34th Road, North
4650	34th Street, North	000-2404	House, 4650 34th Street, North

Address	DHR Id #	Resource Name
4653 34th Street, North	000-2405	House, 4653 34th Street, North
4660 34th Street, North	000-2407	House, 4660 34th Street, North
4664 34th Street, North	000-2408	House, 4664 34th Street, North
4665 34th Street, North	000-2406	House, 4665 34th Street, North
4670 34th Street, North	000-2409	House, 4670 34th Street, North
4700 34th Street, North	000-2422	House, 4700 34th Street, North
4701 34th Street, North	000-2804	House, 4701 34th Street, North
4731 34th Street, North	000-2822	House, 4731 34th Street, North
4740 34th Street, North	000-2823	House, 4740 34th Street, North
4747 34th Street, North	000-2824	House, 4747 34th Street, North
4755 34th Street, North	000-2825	House, 4755 34th Street, North
4507 35th Street, North	000-2271	House, 4507 35th Street, North
4518 35th Street, North	000-2780	House, 4518 35th Street, North
4525 35th Street, North	000-2272	House, 4525 35th Street, North
4530 35th Street, North	000-2781	House, 4530 35th Street, North
4601 35th Street, North	000-2273	House, 4601 35th Street, North
4608 35th Street, North	000-2782	House, 4608 35th Street, North
4614 35th Street, North	000-2783	House, 4614 35th Street, North
4620 35th Street, North	000-2784	House, 4620 35th Street, North
4621 35th Street, North	000-2274	House, 4621 35th Street, North
4629 35th Street, North	000-2275	House, 4629 35th Street, North
4635 35th Street, North	000-2276	House, 4635 35th Street, North
4643 35th Street, North	000-2786	House, 4643 35th Street, North
4651 35th Street, North	000-2787	House, 4651 35th Street, North
4660 35th Street, North	000-2788	House, 4660 35th Street, North
4663 35th Street, North	000-2789	House, 4663 35th Street, North
4676 35th Street, North	000-2790	House, 4676 35th Street, North
4677 35th Street, North	000-2791	House, 4677 35th Street, North
4400 36th Street, North	000-3320	House, 4400 36th Street, North
4401 36th Street, North	000-3319	House, 4401 36th Street, North
4404 36th Street, North	000-3321	House, 4404 36th Street, North
4405 36th Street, North	000-3318	House, 4405 36th Street, North
4408 36th Street, North	000-3322	House, 4408 36th Street, North
4409 36th Street, North	000-3317	House, 4409 36th Street, North
4413 36th Street, North	000-3316	House, 4413 36th Street, North
4414 36th Street, North	000-3323	House, 4414 36th Street, North
4417 36th Street, North	000-3315	House, 4417 36th Street, North
4421 36th Street, North	000-3314	House, 4421 36th Street, North
4425 36th Street, North	000-3313	House, 4425 36th Street, North
4429 36th Street, North	000-3312	House, 4429 36th Street, North
2011 4th Street South	000-2474	Multiple Dwelling, 2011 4th Street, South
2000 4th Street, South	000-2476	Multiple Dwelling, 2000 4th Street, South
2005 4th Street, South	000-2475	Multiple Dwelling, 2005 4th Street, South
2000 5th Street, South	000-2478	Oak Springs Retirement Residences
3125 Abingdon Street, North	000-2751	House, 3125 North Abingdon Street
3131 Abingdon Street, North	000-2752	House, 3131 North Abingdon Street
3139 Abingdon Street, North	000-2753	House, 3139 North Abingdon Street

Address	DHR Id #	Resource Name
3200 Abingdon Street, North	000-2759	House, 3200 North Abingdon Street
3201 Abingdon Street, North	000-2754	House, 3201 North Abingdon Street
3210 Abingdon Street, North	000-2758	House, 3210 North Abingdon Street
3211 Abingdon Street, North	000-2755	House, 3211 North Abingdon Street
3216 Abingdon Street, North	000-2757	House, 3216 North Abingdon Street
3224 Abingdon Street, North	000-2416	House, 3224 North Abingdon Street
3230 Abingdon Street, North	000-2417	House, 3230 North Abingdon Street
3235 Abingdon Street, North	000-2415	House, 3235 North Abingdon Street
3240 Abingdon Street, North	000-2418	House, 3240 North Abingdon Street
3243 Abingdon Street, North	000-2414	House, 3243 North Abingdon Street
3246 Abingdon Street, North	000-2419	House, 3246 North Abingdon Street
3252 Abingdon Street, North	000-2420	House, 3252 North Abingdon Street
3300 Abingdon Street, North	000-2421	House, 3300 North Abingdon Street
3311 Abingdon Street, North	000-2413	House, 3311 North Abingdon Street
3401 Abingdon Street, North	000-2412	House, 3401 North Abingdon Street
3406 Abingdon Street, North	000-2805	House, 3406 North Abingdon Street
3409 Abingdon Street, North	000-2411	House, 3409 North Abingdon Street
3412 Abingdon Street, North	000-2806	House, 3412 North Abingdon Street
3419 Abingdon Street, North	000-2410	House, 3419 North Abingdon Street
3422 Abingdon Street, North	000-2807	House, 3422 North Abingdon Street
3429 Abingdon Street, North	000-2512	House, 3429 North Abingdon Street
3430 Abingdon Street, North	000-2808	House, 3430 North Abingdon Street
3438 Abingdon Street, North	000-2393	House, 3438 Abingdon Street, North
3500 Abingdon Street, North	000-2795	House, 3500 North Abingdon Street
3505 Abingdon Street, North	000-2792	House, 3505 North Abingdon Street
3508 Abingdon Street, North	000-2794	House, 3508 North Abingdon Street
3514 Abingdon Street, North	000-2793	House, 3514 North Abingdon Street
801 Adams Street, South	000-2457	House, 801 South Adams Street
809 Adams Street, South	000-2459	House, 809 South Adams Street
3200 Albemarle Street, North	000-2769	House, 3200 North Albemarle Street
3201 Albemarle Street, North	000-2760	House, 3201 North Abingdon Street
3210 Albemarle Street, North	000-2768	House, 3210 North Albemarle Street
3215 Albemarle Street, North	000-2761	House, 3215 North Albemarle Street
3220 Albemarle Street, North	000-2767	House, 3220 North Albemarle Street
3225 Albemarle Street, North	000-2762	House, 3225 North Albemarle Street
3226 Albemarle Street, North	000-2766	House, 3226 North Albemarle Street
3231 Albemarle Street, North	000-2763	House, 3231 North Albemarle Street
3232 Albemarle Street, North	000-2765	House, 3232 North Albemarle Street
3236 Albemarle Street, North	000-2764	House, 3236 North Albemarle Street
3239 Albemarle Street, North	000-2424	House, 3239 North Albemarle Street
3247 Albemarle Street, North	000-2423	House, 3247 North Albemarle Street
3301 Albemarle Street, North	000-2821	House, 3301 North Albemarle Street
3326 Albemarle Street, North	000-2820	House, 3326 North Albemarle Street
3330 Albemarle Street, North	000-2819	House, 3330 North Albemarle Street
3333 Albemarle Street, North	000-2818	House, 3333 North Albemarle Street
3400 Albemarle Street, North	000-2817	House, 3400 North Albemarle Street
3401 Albemarle Street, North	000-2816	House, 3401 North Albemarle Street

Address	DHR Id #	Resource Name
3406 Albemarle Street, North	000-2815	House, 3406 Albemarle Street, North
3409 Albemarle Street, North	000-2814	House, 3409 North Albemarle Street
3417 Albemarle Street, North	000-2813	House, 3417 North Albemarle Street
3420 Albemarle Street, North	000-2812	House, 3420 North Albemarle Street
3425 Albemarle Street, North	000-2811	House, 3425 North Albemarle Street
3426 Albemarle Street, North	000-2810	House, 3426 North Albermarle Street
3433 Albemarle Street, North	000-2809	House, 3433 North Albermarle Street
3800 Chesterbrook Road	000-2277	House, 3800 Chesterbrook Road
108 Courthouse Road South	000-2472	Fort Craig Apartments
121 Courthouse Road South	000-2470	Multiple Dwelling, 121-123 Courthouse Road, South
129 Courthouse Road, South	000-2471	Multiple Dwelling, 129, 131, and 133 South Courthouse Road
401 Courthouse Road, South	000-2477	Multiple Dwelling, 401 South Courthouse Road
2391 Danville Street, North	000-2778	House, 2391 North Danville Street
4650 Dittmar Road	000-2399	House, 4650 Dittmar Road
4656 Dittmar Road	000-2400	House, 4656 Dittmar Road
4662 Dittmar Road	000-2401	House, 4662 Dittmar Road
4668 Dittmar Road	000-2402	House, 4668 Dittmar Road
4671 Dittmar Road	000-2394	House, 4671 Dittmar Road
4677 Dittmar Road	000-2395	House, 4677 Dittmar Road
4683 Dittmar Road	000-2396	House, 4683 Dittmar Road
4691 Dittmar Road	000-2397	House, 4691 Dittmar Road
4701 Dittmar Road	000-2398	House, 4701 Dittmar Road
4709 Dittmar Road	000-2837	House, 4709 Dittmar Road
4710 Dittmar Road	000-2838	House, 4710 Dittmar Road
4715 Dittmar Road	000-2839	House, 4715 Dittmar Road
4716 Dittmar Road	000-2840	House, 4716 Dittmar Road
4724 Dittmar Road	000-2841	House, 4724 Dittmar Road
4732 Dittmar Road	000-2843	House, 4732 Dittmar Road
4733 Dittmar Road	000-2844	House, 4733 Dittmar Road
4739 Dittmar Road	000-2845	House, 4739 Dittmar Road
4740 Dittmar Road	000-2846	House, 4740 Dittmar Road
2387 Edgewood Street, North	000-2796	House, 2387 North Edgewood Street
5607 Fairfax Drive	000-3261	House, 5607 Fairfax Drive
5613 Fairfax Drive	000-3262	House, 5613 Fairfax Drive
5703 Fairfax Drive	000-3188	House, 5703 Fairfax Drive
5705 Fairfax Drive	000-3189	House, 5705 Fairfax Drive
5707 Fairfax Drive	000-3190	House, 5707 Fairfax Drive
5709 Fairfax Drive	000-3191	House, 5709 Fairfax Drive
5711 Fairfax Drive	000-3192	House, 5711 Fairfax Drive
5713 Fairfax Drive	000-3193	House, 5713 Fairfax Drive
5715 Fairfax Drive	000-3194	House, 5715 Fairfax Drive
5717 Fairfax Drive	000-3195	House, 5717 Fairfax Drive
5719 Fairfax Drive	000-3196	House, 5719 Fairfax Drive
5721 Fairfax Drive	000-3197	House, 5721 Fairfax Drive
2357 Fillmore Street, North	000-2797	House, 2357 North Fillmore Street
2365 Fillmore Street, North	000-2798	House, 2365 North Fillmore Street
2373 Fillmore Street, North	000-2799	House, 2373 North Fillmore Street

Address		DHR Id #	Resource Name
3203	Glebe Road, North	000-2737	House, 3203 North Glebe Road
3219	Glebe Road, North	000-2738	House, 3219 North Glebe Road
3225	Glebe Road, North	000-2739	House, 3225 North Glebe Road
3231	Glebe Road, North	000-2740	House, 3231 North Glebe Road
3311	Glebe Road, North	000-2741	Bellevue
3333	Glebe Road, North	000-2742	House, 3333 North Glebe Road
3405	Glebe Road, North	000-2826	House, 3405 North Glebe Road
3435	Glebe Road, North	000-2827	House, 3435 North Glebe Road
3441	Glebe Road, North	000-2828	House, 3441 North Glebe Road
3455	Glebe Road, North	000-2842	Church, 3455 North Glebe Road
4102	Glebe Road, North	000-3326	Walker Chapel and Cemetery
1000	Jefferson Street, North	000-3268	House, 1000 North Jefferson Street
1004	Jefferson Street, North	000-3269	House, 1004 North Jefferson Street
1008	Jefferson Street, North	000-3270	House, 1008 North Jefferson Street
1012	Jefferson Street, North	000-3271	House, 1012 North Jefferson Street
1016	Jefferson Street, North	000-3272	House, 1016 North Jefferson Street
1100	Jefferson Street, North	000-2998	House, 1100 North Jefferson Street
1106	Jefferson Street, North	000-2999	House, 1106 North Jefferson Street
1112	Jefferson Street, North	000-3000	House, 1112 North Jefferson Street
1118	Jefferson Street, North	000-3001	House, 1118 North Jefferson Street
1124	Jefferson Street, North	000-3002	House, 1124 North Jefferson Street
1130	Jefferson Street, North	000-3003	House, 1130 North Jefferson Street
1136	Jefferson Street, North	000-3004	House, 1136 North Jefferson Street
1142	Jefferson Street, North	000-3005	House, 1142 North Jefferson Street
1148	Jefferson Street, North	000-3006	House, 1148 North Jefferson Street
1154	Jefferson Street, North	000-3007	House, 1154 North Jefferson Street
1200	Jefferson Street, North	000-3008	House, 1200 North Jefferson Street
1209	Jefferson Street, North	000-3009	House, 1209 North Jefferson Street
1212	Jefferson Street, North	000-3010	House, 1212 North Jefferson Street
1408	Jefferson Street, North	000-3102	House, 1408 North Jefferson Street
1414	Jefferson Street, North	000-3101	House, 1414 North Jefferson Street
1418	Jefferson Street, North	000-3100	House, 1418 North Jefferson Street
1422	Jefferson Street, North	000-3099	House, 1422 North Jefferson Street
1500	Jefferson Street, North	000-3098	House, 1500 North Jefferson Street
1506	Jefferson Street, North	000-3097	House, 1506 North Jefferson Street
1510	Jefferson Street, North	000-3096	House, 1510 North Jefferson Street
1516	Jefferson Street, North	000-3095	House, 1516 North Jefferson Street
1524	Jefferson Street, North	000-3094	House, 1524 North Jefferson Street
1530	Jefferson Street, North	000-3093	House, 1530 North Jefferson Street
1536	Jefferson Street, North	000-3092	House, 1536 North Jefferson Street
1542	Jefferson Street, North	000-3091	House, 1542 North Jefferson Street
1548	Jefferson Street, North	000-3090	House, 1548 North Jefferson Street
1554	Jefferson Street, North	000-3077	House, 1554 North Jefferson Street
1100	Kenilworth Street, North	000-2964	Erdo House III
1101	Kenilworth Street, North	000-2965	Multiple Dwelling, 1101 North Kenilworth Street
1110	Kenilworth Street, North	000-2963	Multiple Dwelling, 1110 North Kenilworth Street
1111	Kenilworth Street, North	000-2966	Multiple Dwelling, 1111 North Kenilworth Street

Address	DHR Id #	Resource Name
1117 Kenilworth Street, North	000-2967	Multiple Dwelling, 1117 North Kenilworth Street
1118 Kenilworth Street, North	000-2962	Multiple Dwelling, 1118 North Kenilworth Street
1124 Kenilworth Street, North	000-2961	Multiple Dwelling, 1124 North Kenilworth Street
1125 Kenilworth Street, North	000-2968	Multiple Dwelling, 1125 North Kenilworth Street
1200 Kenilworth Street, North	000-2960	Multiple Dwelling, 1200 North Kenilworth Street
1201 Kenilworth Street, North	000-2969	Multiple Dwelling, 1201 North Kenilworth Street
1210 Kenilworth Street, North	000-2959	Multiple Dwelling, 1210 North Kenilworth Street
1400 Kenilworth Street, North	000-3285	Multiple Dwelling, 1400 North Kenilworth Street
1401 Kenilworth Street, North	000-3283	Multiple Dwelling, 1401 North Kenilworth Street
1407 Kenilworth Street, North	000-3284	Multiple Dwelling, 1407 North Kenilworth Street
1500 Kenilworth Street, North	000-3149	House, 1500 North Kenilworth Street
1505 Kenilworth Street, North	000-3148	House, 1505 North Kenilworth Street
1506 Kenilworth Street, North	000-3147	House, 1506 North Kenilworth Street
1509 Kenilworth Street, North	000-3146	House, 1509 North Kenilworth Street
1510 Kenilworth Street, North	000-3145	House, 1510 North Kenilworth Street
1513 Kenilworth Street, North	000-3144	House, 1513 North Kenilworth Street
1514 Kenilworth Street, North	000-3143	House, 1514 North Kenilworth Street
1517 Kenilworth Street, North	000-3142	House, 1517 North Kenilworth Street
1520 Kenilworth Street, North	000-3141	House, 1520 North Kenilworth Street
1521 Kenilworth Street, North	000-3140	House, 1521 North Kenilworth Street
1525 Kenilworth Street, North	000-3139	House, 1525 North Kenilworth Street
1529 Kenilworth Street, North	000-3138	House, 1529 North Kenilworth Street
1533 Kenilworth Street, North	000-3137	House, 1533 North Kenilworth Street
1100 Kennebec Street, North	000-2975	Multiple Dwelling, 1100 North Kennebec Street
1112 Kennebec Street, North	000-2974	Multiple Dwelling, 1112 North Kennebec Street
1124 Kennebec Street, North	000-2973	Multiple Dwelling, 1124 North Kennebec Street
1200 Kennebec Street, North	000-2972	Multiple Dwelling, 1200 North Kennebec Street
1201 Kennebec Street, North	000-2971	Multiple Dwelling, 1201 North Kennebec Street
1211 Kennebec Street, North	000-2970	Multiple Dwelling, 1211 Kennebec Street, North
1004 Kennesaw Street, North	000-2942	House, 1004 North Kennesaw Street
1005 Kennesaw Street, North	000-2948	House, 1005 North Kennesaw Street
1007 Kennesaw Street, North	000-2947	House, 1007 North Kennesaw Street
1008 Kennesaw Street, North	000-2943	House, 1008 North Kennesaw Street
1011 Kennesaw Street, North	000-2946	House, 1011 North Kennesaw Street
1012 Kennesaw Street, North	000-2944	House, 1012 North Kennesaw Street
1015 Kennesaw Street, North	000-2945	House, 1015 North Kennesaw Street
1016 Kennesaw Street, North	000-2934	House, 1016 North Kennesaw Street
1019 Kennesaw Street, North	000-2935	House, 1019 North Kennesaw Street
1020 Kennesaw Street, North	000-2933	House, 1020 North Kennesaw Street
1023 Kennesaw Street, North	000-2936	House, 1023 North Kennesaw Street
1000 Kensington Street, North	000-3263	House, 1000 North Kensington Street
1001 Kensington Street, North	000-3264	House, 1001 North Kensington Street
1005 Kensington Street, North	000-3265	Multiple Dwelling, 1005 North Kensington Street
1009 Kensington Street, North	000-3266	Multiple Dwelling, 1009 North Kensington Street
1015 Kensington Street, North	000-3267	Multiple Dwelling, 1015 North Kensington Street
1101 Kensington Street, North	000-2997	Multiple Dwelling, 1101 North Kensington Street
1110 Kensington Street, North	000-2996	Multiple Dwelling, 1110 North Kensington Street

Address	DHR Id #	Resource Name
1111 Kensington Street, North	000-2994	Multiple Dwelling, 1111 North Kensington Street
1120 Kensington Street, North	000-2995	Multiple Dwelling, 1120 North Kensington Street
1121 Kensington Street, North	000-2993	Multiple Dwelling, 1121 North Kensington Street
1131 Kensington Street, North	000-2992	Multiple Dwelling, 1131 North Kensington Street
1200 Kensington Street, North	000-2987	Multiple Dwelling, 1200 North Kensington Street
1201 Kensington Street, North	000-2991	Multiple Dwelling, 1201 North Kensington Street
1209 Kensington Street, North	000-2990	Multiple Dwelling, 1209 North Kensington Street
1210 Kensington Street, North	000-2988	Multiple Dwelling, 1210 North Kensington Street
1217 Kensington Street, North	000-2989	Multiple Dwelling, 1217 North Kensington Street
1000 Kentucky Street, North	000-3253	House, 1000 North Kentucky Street
1001 Kentucky Street, North	000-3248	House, 1001 North Kentucky Street
1004 Kentucky Street, North	000-3252	House, 1004 North Kentucky Street
1005 Kentucky Street, North	000-3247	House, 1005 North Kentucky Street
1009 Kentucky Street, North	000-3246	House, 1009 North Kentucky Street
1010 Kentucky Street, North	000-3251	House, 1010 North Kentucky Street
1013 Kentucky Street, North	000-3245	House, 1013 North Kentucky Street
1016 Kentucky Street, North	000-3216	House, 1016 North Kentucky Street
1017 Kentucky Street, North	000-3242	House, 1017 North Kentucky Street
1021 Kentucky Street, North	000-3241	House, 1021 North Kentucky Street
1022 Kentucky Street, North	000-3217	House, 1022 North Kentucky Street
1100 Kentucky Street, North	000-3218	House, 1100 North Kentucky Street
1101 Kentucky Street, North	000-3240	House, 1101 North Kentucky Street
1104 Kentucky Street, North	000-3219	House, 1104 North Kentucky Street
1105 Kentucky Street, North	000-3239	House, 1105 North Kentucky Street
1108 Kentucky Street, North	000-3220	House, 1108 North Kentucky Street
1112 Kentucky Street, North	000-3221	House, 1112 North Kentucky Street
1116 Kentucky Street, North	000-3222	House, 1116 North Kentucky Street
1117 Kentucky Street, North	000-3237	House, 1117 North Kentucky Street
1120 Kentucky Street, North	000-3223	House, 1120 North Kentucky Street
1123 Kentucky Street, North	000-3236	House, 1123 North Kentucky Street
1124 Kentucky Street, North	000-3224	House, 1124 North Kentucky Street
1127 Kentucky Street, North	000-3235	House, 1127 North Kentucky Street
1128 Kentucky Street, North	000-3225	House, 1128 North Kentucky Street
1131 Kentucky Street, North	000-3234	House, 1131 North Kentucky Street
1132 Kentucky Street, North	000-3226	House, 1132 North Kentucky Street
1135 Kentucky Street, North	000-3233	House, 1135 North Kentucky Street
1136 Kentucky Street, North	000-3227	House, 1136 North Kentucky Street
1141 Kentucky Street, North	000-3232	House, 1141 North Kentucky Street
1143 Kentucky Street, North	000-3231	House, 1143 North Kentucky Street
1500 Kentucky Street, North	000-3116	House, 1500 North Kentucky Street
1501 Kentucky Street, North	000-3117	House, 1501 North Kentucky Street
1508 Kentucky Street, North	000-3119	House, 1508 North Kentucky Street
1509 Kentucky Street, North	000-3120	House, 1509 North Kentucky Street
1512 Kentucky Street, North	000-3121	House, 1512 North Kentucky Street
1516 Kentucky Street, North	000-3122	House, 1516 North Kentucky Street
1519 Kentucky Street, North	000-3123	House, 1519 North Kentucky Street
1520 Kentucky Street, North	000-3124	House, 1520 North Kentucky Street

Address		DHR Id #	Resource Name
1521	Kentucky Street, North	000-3125	House, 1521 North Kentucky Street
1524	Kentucky Street, North	000-3126	House, 1524 North Kentucky Street
1525	Kentucky Street, North	000-3127	House, 1525 North Kentucky Street
1528	Kentucky Street, North	000-3128	House, 1528 North Kentucky Street
1531	Kentucky Street, North	000-3129	House, 1531 North Kentucky Street
1532	Kentucky Street, North	000-3130	House, 1532 North Kentucky Street
1536	Kentucky Street, North	000-3131	House, 1536 North Kentucky Street
965	Kentucky Street, North	000-3250	House, 965 North Kentucky Street
966	Kentucky Street, North	000-3255	House, 966 North Kentucky Street
969	Kentucky Street, North	000-3249	House, 969 North Kentucky Street
970	Kentucky Street, North	000-3254	House, 970 North Kentucky Street
1444	Lancaster Street, North	000-3152	House, 1444 North Lancaster Street
1447	Lancaster Street, North	000-3151	House, 1447 North Lancaster Street
1448	Lancaster Street, North	000-2949	House, 1448 North Lancaster Street
1452	Lancaster Street, North	000-2950	House, 1452 North Lancaster Street
1453	Lancaster Street, North	000-2956	House, 1453 North Lancaster Street
1456	Lancaster Street, North	000-2951	House, 1456 North Lancaster Street
1457	Lancaster Street, North	000-3053	House, 1457 North Lancaster Street
1460	Lancaster Street, North	000-2952	House, 1460 North Lancaster Street
1461	Lancaster Street, North	000-3054	House, 1461 North Lancaster Street
1464	Lancaster Street, North	000-2953	House, 1464 North Lancaster Street
1500	Lancaster Street, North	000-2954	House, 1500 North Lancaster Street
1504	Lancaster Street, North	000-2955	House, 1504 North Lancaster Street
1508	Lancaster Street, North	000-3052	House, 1508 North Lancaster Street
1519	Lancaster Street, North	000-3212	Multiple Dwelling, 1519 North Lancaster Street
1520	Lancaster Street, North	000-3211	Multiple Dwelling, 1520 North Lancaster Street
1529	Lancaster Street, North	000-3213	Multiple Dwelling, 1529 North Lancaster Street
1530	Lancaster Street, North	000-3209	Multiple Dwelling, 1530 North Lancaster Street
1001	Lexington Street, North	000-2937	House, 1001 North Lexington Street
1003	Lexington Street, North	000-2938	House, 1003 North Lexington Street
1100	Lexington Street, North	000-2922	House, 1100 Livingston Street North
1101	Lexington Street, North	000-2928	House, 1101 North Lexington Street
1104	Lexington Street, North	000-2923	House, 1104 North Lexington Street
1105	Lexington Street, North	000-2927	House, 1105 North Lexington Street
1107	Lexington Street, North	000-2926	House, 1107 North Lexington Street
1108	Lexington Street, North	000-2924	House, 1108 North Lexington Street
1110	Lexington Street, North	000-2925	House, 1110 North Lexington Street
1600	Lexington Street, North	000-3072	House, 1600 North Lexington Street
1610	Lexington Street, North	000-3071	House, 1610 North Lexington Street
1618	Lexington Street, North	000-3070	House, 1618 North Lexington Street
1620	Lexington Street, North	000-3088	House, 1620 North Lexington Street
1622	Lexington Street, North	000-3087	House, 1622 North Lexington Street
1630	Lexington Street, North	000-3086	House, 1630 North Lexington Street
1634	Lexington Street, North	000-3085	House, 1634 North Lexington Street
1638	Lexington Street, North	000-3084	House, 1638 North Lexington Street
1200	Livingston Street, North	000-2895	House, 1200 North Livingston Street
1206	Livingston Street, North	000-2896	House, 1206 North Livingston Street

Address	DHR Id #	Resource Name
1207 Livingston Street, North	000-2906	House, 1207 Livingston Street North
1211 Livingston Street, North	000-2905	House, 1211 Livingston Street North
1212 Livingston Street, North	000-2897	House, 1212 North Livingston Street
1215 Livingston Street, North	000-2904	House, 1215 Livingston Street North
1216 Livingston Street, North	000-2898	House, 1216 Livingston Street North
1217 Livingston Street, North	000-2903	House, 1217 Livingston Street North
1219 Livingston Street, North	000-2902	House, 1219 Livingston Street North
1220 Livingston Street, North	000-2899	House, 1220 Livingston Street North
1221 Livingston Street, North	000-2901	House, 1221 Livingston Street North
1222 Livingston Street, North	000-2900	House, 1222 Livingston Street North
1200 Longfellow Street, North	000-2851	House, 1200 North Longfellow Street
1204 Longfellow Street, North	000-2853	House, 1204 North Longfellow Street
1208 Longfellow Street, North	000-2855	House, 1208 North Longfellow Street
1301 Longfellow Street, North	000-2852	House, 1301 North Longfellow Street
1305 Longfellow Street, North	000-2854	House, 1305 North Longfellow Street
1401 Longfellow Street, North	000-2856	House, 1401 North Longfellow Street
1405 Longfellow Street, North	000-2858	House, 1405 North Longfellow Street
1409 Longfellow Street, North	000-2859	House, 1409 North Longfellow Street
1410 Longfellow Street, North	000-2857	House, 1410 North Longfellow Street
1413 Longfellow Street, North	000-2860	House, 1413 North Longfellow Street
1416 Longfellow Street, North	000-3162	House, 1416 North Longfellow Street
1419 Longfellow Street, North	000-2861	House, 1419 North Longfellow Street
1420 Longfellow Street, North	000-3161	House, 1420 North Longfellow Street
1424 Longfellow Street, North	000-3160	House, 1424 North Longfellow Street
1425 Longfellow Street, North	000-2862	House, 1425 North Longfellow Street
1428 Longfellow Street, North	000-3159	House, 1428 North Longfellow Street
1431 Longfellow Street, North	000-2863	House, 1431 North Longfellow Street
1432 Longfellow Street, North	000-3158	House, 1432 North Longfellow Street
1436 Longfellow Street, North	000-3157	House, 1436 North Longfellow Street
1437 Longfellow Street, North	000-2864	House, 1437 North Longfellow Street
1441 Longfellow Street, North	000-2865	House, 1441 North Longfellow Street
1445 Longfellow Street, North	000-2866	House, 1445 North Longfellow Street
1448 Longfellow Street, North	000-2867	House, 1448 North Longfellow Street
1449 Longfellow Street, North	000-2868	House, 1449 North Longfellow Street
1452 Longfellow Street, North	000-2869	House, 1452 North Longfellow Street
1453 Longfellow Street, North	000-2870	House, 1453 North Longfellow Street
1456 Longfellow Street, North	000-2871	House, 1456 North Longfellow Street
1457 Longfellow Street, North	000-2872	House, 1457 North Longfellow Street
1460 Longfellow Street, North	000-3069	House, 1460 North Longfellow Street
1501 Longfellow Street, North	000-3041	House, 1501 North Longfellow Street
1505 Longfellow Street, North	000-3040	House, 1505 North Longfellow Street
1509 Longfellow Street, North	000-3039	House, 1509 North Longfellow Street
1510 Longfellow Street, North	000-3043	House, 1510 North Longfellow Street
1513 Longfellow Street, North	000-3038	House, 1513 North Longfellow Street
1514 Longfellow Street, North	000-3042	House, 1514 North Longfellow Street
1520 Longfellow Street, North	000-3215	Multiple Dwelling, 1520 North Longfellow Street
1521 Longfellow Street, North	000-3037	House, 1521 North Longfellow Street

Address		DHR Id #	Resource Name
1525	Longfellow Street, North	000-3036	House, 1525 North Longfellow Street
1530	Longfellow Street, North	000-3214	Multiple Dwelling, 1530 North Longfellow Street
1541	Longfellow Street, North	000-3207	Multiple Dwelling, 1541-1543 North Longfellow Street
1651	Longfellow Street, North	000-3068	House, 1651 North Longfellow Street
1655	Longfellow Street, North	000-3067	House, 1655 North Longfellow Street
1661	Longfellow Street, North	000-3066	House, 1661 North Longfellow Street
1670	Longfellow Street, North	000-3063	House, 1670 North Longfellow Street
1671	Longfellow Street, North	000-3065	House, 1671 North Longfellow Street
1672	Longfellow Street, North	000-3064	House, 1672 North Longfellow Street
1675	Longfellow Street, North	000-3080	House, 1675 North Longfellow Street
1676	Longfellow Street, North	000-3079	House, 1676 North Longfellow Street
1679	Longfellow Street, North	000-3081	House, 1679 North Longfellow Street
1683	Longfellow Street, North	000-3082	House, 1683 North Longfellow Street
1687	Longfellow Street, North	000-3083	House, 1687 North Longfellow Street
3905	Lorcom Lane	000-2357	House, 3905 Lorcom Lane
3911	Lorcom Lane	000-2358	House, 3911 Lorcom Lane
4001	Lorcom Lane	000-2560	House, 4001 Lorcom Lane
4005	Lorcom Lane	000-2484	House, 4005 Lorcom Lane
4009	Lorcom Lane	000-2485	House, 4009 Lorcom Lane
4011	Lorcom Lane	000-2486	House, 4011 Lorcom Lane
4013	Lorcom Lane	000-2487	House, 4013 Lorcom Lane
4015	Lorcom Lane	000-2488	House, 4015 Lorcom Lane
4019	Lorcom Lane	000-2489	House, 4019 Lorcom Lane
4101	Lorcom Lane	000-2540	House, 4101 Lorcom Lane
4343	Lorcom Lane	000-2586	House, 4343 Lorcom Lane
1321	McKinley Road	000-2279	House, 1321 McKinley Road
1325	McKinley Road	000-2280	House, 1325 McKinley Road
1329	McKinley Road	000-2281	House, 1329 McKinley Road
1339	McKinley Road	000-2283	House, 1339 McKinley Road
1403	McKinley Road	000-2284	House, 1403 McKinley Road
1411	McKinley Road	000-2286	House, 1411 McKinley Road
1413	McKinley Road	000-2287	House, 1413 McKinley Road
1419	McKinley Road	000-2288	House, 1419 McKinley Road
1423	McKinley Road	000-2289	House, 1423 McKinley Road
1427	McKinley Road	000-2290	House, 1427 McKinley Road
1431	McKinley Road	000-2291	House, 1431 McKinley Road
1501	McKinley Road	000-2292	House, 1501 McKinley Road
1507	McKinley Road	000-2293	House, 1507 McKinley Road
1511	McKinley Road	000-2294	House, 1511 McKinley Road
1515	McKinley Road	000-2295	House, 1515 McKinley Road
1519	McKinley Road	000-2296	House, 1519 McKinley Road
1523	McKinley Road	000-3184	House, 1523 McKinley Road
1527	McKinley Road	000-3185	House, 1527 McKinley Road
1601	McKinley Road	000-3186	House, 1601 McKinley Road
1611	McKinley Road	000-3187	House, 1611 McKinley Road
2408	Military Road	000-2483	House, 2408 Military Road
2414	Military Road	000-2482	House, 2414 Military Road

Address		DHR Id #	Resource Name
2415	Military Road	000-2481	House, 2415 Military Road
2529	Military Road	000-2373	House, 2529 Military Road
2534	Military Road	000-2348	House, 2534 Military Road
2535	Military Road	000-2374	House, 2535 Military Road
2540	Military Road	000-2349	House, 2540 Military Road
2541	Military Road	000-2375	House, 2541 Military Road
2546	Military Road	000-2350	House, 2546 Military Road
3000	Military Road	000-2367	House, 3000 Military Road
3006	Military Road	000-2368	House, 3006 Military Road
3012	Military Road	000-2369	House, 3012 Military Road
3017	Military Road	000-3332	House, 3017 Military Road
3020	Military Road	000-2370	House, 3020 Military Road
3032	Military Road	000-2371	House, 3032 Military Road
3038	Military Road	000-2372	House, 3038 Military Road
3043	Military Road	000-3331	House, 3043 Military Road
3055	Military Road	000-3330	House, 3055 Military Road
3106	Military Road	000-2359	House, 3106 Military Road
3116	Military Road	000-2360	House, 3116 Military Road
3118	Military Road	000-2361	House, 3118 Military Road
3123	Military Road	000-3329	House, 3123 Military Road
3131	Military Road	000-3328	House, 3131 Military Road
3141	Military Road	000-3327	House, 3141 Military Road
3724	Nelly Custis Drive	000-2479	House, 3724 Nelly Custis Drive
3800	Nelly Custis Drive	000-2480	House, 3800 Nelly Custis Drive
4012	Nelly Custis Drive	000-2355	House, 4012 Nelly Custis Drive
4016	Nelly Custis Drive	000-2354	House, 4016 Nelly Custis Drive
4020	Nelly Custis Drive	000-2353	House, 4020 Nelly Custis Drive
4024	Nelly Custis Drive	000-2352	House, 4024 Nelly Custis Drive
4124	Nelly Custis Drive	000-2327	House, 4124 Nelly Custis Drive
1602	North Lexington Street, North	000-3260	House, 1602 North Lexington Street
2640	North Upshur Street	000-2303	House, 2640 Upshur Street, North
2646	North Upshur Street	000-2304	House, 2646 North Upshur Street
3000	Oakland Street, North	000-3118	House, 3000 North Oakland Street
3024	Oakland Street, North	000-3172	House, 3024 North Oakland Street
3033	Oakland Street, North	000-3171	House, 3033 North Oakland Street
3040	Oakland Street, North	000-3179	House, 3040 North Oakland Street
1014	Patrick Henry Drive	000-2940	House, 1014 Patrick Henry Drive
1018	Patrick Henry Drive	000-2939	House, 1018 Patrick Henry Drive
1021	Patrick Henry Drive	000-2941	House, 1021 Patrick Henry Drive
1022	Patrick Henry Drive	000-2929	House, 1022 Patrick Henry Drive
1025	Patrick Henry Drive	000-2930	House, 1025 Patrick Henry Drive
1029	Patrick Henry Drive	000-2931	House, 1029 Patrick Henry Drive
1033	Patrick Henry Drive	000-2932	House, 1033 Patrick Henry Drive
1125	Patrick Henry Drive	000-3198	Church, 1125 Patrick Henry Drive
1410	Patrick Henry Drive	000-3202	Multiple Dwelling, 5801 Washington Boulevard
1412	Patrick Henry Drive	000-3202	Multiple Dwelling, 5801 Washington Boulevard
1414	Patrick Henry Drive	000-3202	Multiple Dwelling, 5801 Washington Boulevard

Address		DHR Id #	Resource Name
1416	Patrick Henry Drive	000-3202	Multiple Dwelling, 5801 Washington Boulevard
1418	Patrick Henry Drive	000-3202	Multiple Dwelling, 5801 Washington Boulevard
1500	Patrick Henry Drive	000-3201	Multiple Dwelling, 1500 Patrick Henry Drive
1501	Patrick Henry Drive	000-3024	House, 1501 Patrick Henry Drive
1507	Patrick Henry Drive	000-3023	House, 1507 Patrick Henry Drive
1511	Patrick Henry Drive	000-3022	House, 1511 Patrick Henry Drive
1515	Patrick Henry Drive	000-3021	House, 1515 Patrick Henry Drive
1519	Patrick Henry Drive	000-3020	House, 1519 Patrick Henry Drive
1523	Patrick Henry Drive	000-3019	House, 1523 Patrick Henry Drive
1527	Patrick Henry Drive	000-3018	House, 1527 Patrick Henry Drive
1531	Patrick Henry Drive	000-3017	House, 1531 Patrick Henry Drive
1535	Patrick Henry Drive	000-3016	House, 1535 Patrick Henry Drive
1539	Patrick Henry Drive	000-3015	House, 1539 Patrick Henry Drive
1543	Patrick Henry Drive	000-3014	House, 1543 Patrick Henry Drive
3001	Pollard Street, North	000-3200	House, 3001 North Pollard Street
2389	Quincy Street, North	000-2356	House, 2389 North Quincy Street
2760	Quincy Street, North	000-2329	House, 2760 North Quincy Street
2770	Quincy Street, North	000-2328	House, 2770 North Quincy Street
3024	Quincy Street, North	000-3368	House, 3024 North Quincy Street
3025	Quincy Street, North	000-3367	House, 3025 North Quincy Street
3030	Quincy Street, North	000-3366	House, 3030 North Quincy Street
3037	Quincy Street, North	000-3365	House, 3037 Quincy Street, North
3040	Quincy Street, North	000-3364	House, 3040 North Quincy Street
3049	Quincy Street, North	000-3363	House, 3049 North Quincy Street
3050	Quincy Street, North	000-3362	House, 3050 North Quincy Street
3055	Quincy Street, North	000-3361	House, 3055 North Quincy Street
3061	Quincy Street, North	000-3359	House, 3061 North Quincy Street
3062	Quincy Street, North	000-3360	House, 3062 North Quincy Street
3067	Quincy Street, North	000-3357	House, 3067 North Quincy Street
3068	Quincy Street, North	000-3358	House, 3068 North Quincy Street
3080	Quincy Street, North	000-3356	House, 3080 North Quincy Street
3100	Quincy Street, North	000-3355	House, 3100 North Quincy Street
3106	Quincy Street, North	000-3354	House, 3106 North Quincy Street
3113	Quincy Street, North	000-3353	House, 3113 North Quincy Street
3118	Quincy Street, North	000-3352	House, 3118 North Quincy Street
3119	Quincy Street, North	000-3351	House, 3119 North Quincy Street
3124	Quincy Street, North	000-3350	House, 3124 North Quincy Street
3125	Quincy Street, North	000-3349	House, 3125 North Quincy Street
3130	Quincy Street, North	000-3348	House, 3130 North Quincy Street
3133	Quincy Street, North	000-3347	House, 3133 North Quincy Street
3136	Quincy Street, North	000-3346	House, 3136 North Quincy Street
3142	Quincy Street, North	000-3345	House, 3142 North Quincy Street
3153	Quincy Street, North	000-3344	House, 3153 North Quincy Street
3154	Quincy Street, North	000-3343	House, 3154 North Quincy Street
3160	Quincy Street, North	000-3342	House, 3160 North Quincy Street
3165	Quincy Street, North	000-3341	House, 3165 North Quincy Street
3171	Quincy Street, North	000-3340	House, 3171 North Quincy Street

Address	DHR Id #	Resource Name
3172 Quincy Street, North	000-3339	House, 3172 North Quincy Street
3177 Quincy Street, North	000-3338	House, 3177 North Quincy Street
3183 Quincy Street, North	000-3337	House, 3183 North Quincy Street
2410 Randolph Street, North	000-2539	House, 2410 North Randolph Street
2419 Randolph Street, North	000-2490	House, 2419 North Randolph Street
2420 Randolph Street, North	000-2538	House, 2420 North Randolph Street
2300 Richmond Street, North	000-2549	House, 2300 North Richmond Street
2305 Richmond Street, North	000-2533	House, 2305 North Richmond Street
2306 Richmond Street, North	000-2546	House, 2306 North Richmond Street
2318 Richmond Street, North	000-2547	House, 2318 North Richmond Street
2321 Richmond Street, North	000-2534	House, 2321 North Richmond Street
2324 Richmond Street, North	000-2548	House, 2324 North Richmond Street
2325 Richmond Street, North	000-2535	House, 2325 North Richmond Street
2331 Richmond Street, North	000-2536	House, 2331 North Richmond Street
4411 Rock Spring Road	000-3311	House, 4411 Rock Spring Road
4415 Rock Spring Road	000-3310	House, 4415 Rock Spring Road
4503 Rock Spring Road	000-3309	House, 4503 Rock Spring Road
4511 Rock Spring Road	000-3308	House, 4511 Rock Spring Road
4527 Rock Spring Road	000-3307	House, 4527 Rock Spring Road
4605 Rock Spring Road	000-3306	House, 4605 Rock Spring Road
4613 Rock Spring Road	000-3305	House, 4613 Rock Spring Road
4623 Rock Spring Road	000-3304	House, 4623 Rock Spring Road
4634 Rock Spring Road	000-3303	House, 4634 Rock Spring Road
4641 Rock Spring Road	000-3302	House, 4641 Rock Spring Road
4713 Rock Spring Road	000-3301	House, 4713 Rock Spring Road
4719 Rock Spring Road	000-3300	House, 4719 Rock Spring Road
4725 Rock Spring Road	000-3299	House, 4725 Rock Spring Road
4733 Rock Spring Road	000-3298	House, 4733 Rock Spring Road
4747 Rock Spring Road	000-2772	House, 4747 Rock Spring Road
805 South Adams Street	000-2458	Single Dwelling, 805 South Adams Street
2300 Stafford Street, North	000-2532	House, 2300 North Stafford Street
2301 Stafford Street, North	000-2545	House, 2301 North Stafford Street
2313 Stafford Street, North	000-2544	House, 2313 North Stafford Street
2316 Stafford Street, North	000-2558	House, 2316 North Stafford Street
2319 Stafford Street, North	000-2543	House, 2319 North Stafford Street
2322 Stafford Street, North	000-2559	House, 2322 North Stafford Street
2900 Stafford Street, North	000-2365	House, 2900 North Stafford Street
2904 Stafford Street, North	000-2366	House, 2904 North Stafford Street
2907 Stafford Street, North	000-2364	House, 2907 North Stafford Street
2911 Stafford Street, North	000-2363	House, 2911 North Stafford Street
2915 Stafford Street, North	000-2362	House, 2915 North Stafford Street
3829 Stafford Street, North	000-3287	James Madison Elementary School
2313 Stuart Street, North	000-2554	House, 2313 North Stuart Street
2317 Stuart Street, North	000-2553	House, 2317 North Stuart Street
2320 Stuart Street, North	000-2510	House, 2320 North Stuart Street
2400 Stuart Street, North	000-2509	House, 2400 North Stuart Street
2401 Stuart Street, North	000-2552	House, 2401 North Stuart Street

Address		DHR Id #	Resource Name
2344	Taylor Street, North	000-2564	House, 2344 NorthTaylor Street
2350	Taylor Street, North	000-2565	House, 2350 North Taylor Street
2363	Taylor Street, North	000-2524	House, 2363 North Taylor Street
2369	Taylor Street, North	000-2525	House, 2369 North Taylor Street
2370	Taylor Street, North	000-2527	House, 2370 North Taylor Street
2400	Taylor Street, North	000-2663	House, 2400 North Taylor Street
2401	Taylor Street, North	000-2526	House, 2401 North Taylor Street
2406	Taylor Street, North	000-2664	House, 2406 North Taylor Street
2425	Taylor Street, North	000-2665	House, 2425 North Taylor Street
2431	Taylor Street, North	000-2666	House, 2431 North Taylor Street
2437	Taylor Street, North	000-2667	House, 2437 North Taylor Street
2445	Taylor Street, North	000-2668	House, 2445 North Taylor Street
2220	Trenton Street, North	000-2587	House, 2220 North Trenton Street
2224	Trenton Street, North	000-2588	House, 2224 North Trenton Street
2225	Trenton Street, North	000-2585	House, 2225 Noth Trenton Street
2228	Trenton Street, North	000-2589	House, 2228 North Trenton Street
2231	Trenton Street, North	000-2584	House, 2231 Noth Trenton Street
2234	Trenton Street, North	000-2590	House, 2234 North Trenton Street
2237	Trenton Street, North	000-2583	House, 2237 NorthTrenton Street
2240	Trenton Street, North	000-2591	House, 2240 North Trenton Street
2243	Trenton Street, North	000-2582	House, 2243 NorthTrenton Street
2300	Trenton Street, North	000-2592	House, 2300 North Trenton Street
2301	Trenton Street, North	000-2581	House, 2301 NorthTrenton Street
2306	Trenton Street, North	000-2593	House, 2306 North Trenton Street
2307	Trenton Street, North	000-2580	House, 2307 NorthTrenton Street
2312	Trenton Street, North	000-2594	House, 2312 North Trenton Street
2313	Trenton Street, North	000-2579	House, 2313 North Trenton Street
2318	Trenton Street, North	000-2595	House, 2318 North Trenton Street
2319	Trenton Street, North	000-2578	House, 2319 North Trenton Street
2324	Trenton Street, North	000-2596	House, 2324 North Trenton Street
3600	Upland Street, North	000-2390	House, 3600 North Upland Street
3604	Upland Street, North	000-2391	House, 3604 North Upland Street
3608	Upland Street, North	000-2392	House, 3608 North Upland Street
3630	Upland Street, North	000-2389	House, 3630 North Upland Street
2400	Upshur Street, North	000-2714	House, 2400 North Upshur Street
2401	Upshur Street, North	000-2716	House, 2401 North Upshur Street
2405	Upshur Street, North	000-2717	House, 2405 North Upshur Street
2408	Upshur Street, North	000-2715	House, 2408 North Upshur Street
2411	Upshur Street, North	000-2718	House, 2411 North Upshur Street
2501	Upshur Street, North	000-2719	House, 2501 North Upshur Street
2507	Upshur Street, North	000-2323	House, 2507 North Upshur Street
2600	Upshur Street, North	000-2282	2600 North Upshur Street
2601	Upshur Street, North	000-2322	House, 2601 North Upshur Street
2606	Upshur Street, North	000-2298	House, 2606 North Upshur Street
2607	Upshur Street, North	000-2321	House, 2607 North Upshur Street
2613	Upshur Street, North	000-2320	House, 2613 North Upshur Street
2614	Upshur Street, North	000-2299	House, 2614 North Upshur Street

Address	DHR Id #	Resource Name	
2619	Upshur Street, North	000-2319	House, 2619 North Upshur Street
2622	Upshur Street, North	000-2300	House, 2622 North Upshur Street
2625	Upshur Street, North	000-2318	House, 2625 North Upshur Street
2628	Upshur Street, North	000-2301	House, 2628 North Upshur Street
2631	Upshur Street, North	000-2317	House, 2631 North Upshur Street
2634	Upshur Street, North	000-2302	House, 2634 North Upshur Street
2637	Upshur Street, North	000-2316	House, 2637 North Upshur Street
2643	Upshur Street, North	000-2315	House, 2643 North Upshur Street
2649	Upshur Street, North	000-2314	House, 2649 North Upshur Street
2652	Upshur Street, North	000-2305	House, 2652 North Upshur Street
2655	Upshur Street, North	000-2313	House, 2655 North Upshur Street
2658	Upshur Street, North	000-2306	House, 2658 North Upshur Street
2661	Upshur Street, North	000-2312	House, 2661 North Upshur Street
2664	Upshur Street, North	000-2307	House, 2664 North Upshur Street
2667	Upshur Street, North	000-2311	House, 2667 North Upshur Street
2670	Upshur Street, North	000-2308	House, 2670 North Upshur Street
2673	Upshur Street, North	000-2310	House, 2673 North Upshur Street
2674	Upshur Street, North	000-2309	House, 2674 North Upshur Street
2243	Upton Street, North	000-2607	House, 2243 North Upton Street
2244	Upton Street, North	000-2608	House, 2244 North Upton Street
2247	Upton Street, North	000-2606	House, 2247 North Upton Street
2253	Upton Street, North	000-2605	House, 2253 North Upton Street
2256	Upton Street, North	000-2609	House, 2256 North Upton Street
2263	Upton Street, North	000-2604	House, 2263 North Upton Street
2264	Upton Street, North	000-2610	House, 2264 North Upton Street
2268	Upton Street, North	000-2611	House, 2268 North Upton Street
2271	Upton Street, North	000-2603	House, 2271 North Upton Street
2301	Upton Street, North	000-2602	House, 2301 North Upton Street
2307	Upton Street, North	000-2601	House, 2307 North Upton Street
2308	Upton Street, North	000-2612	House, 2308 North Upton Street
2312	Upton Street, North	000-2613	House, 2312 North Upton Street
2315	Upton Street, North	000-2600	House, 2315 North Upton Street
2318	Upton Street, North	000-2614	House, 2318 North Upton Street
2322	Upton Street, North	000-2615	House, 2322 North Upton Street
2323	Upton Street, North	000-2599	House, 2323 North Upton Street
2406	Upton Street, North	000-2616	House, 2406 North Upton Street
2409	Upton Street, North	000-2657	House, 2409 North Vermont Street
2301	Utah Street, North	000-2623	House, 2301 North Utah Street
2311	Utah Street, North	000-2622	House, 2311 North Utah Street
2315	Utah Street, North	000-2621	House, 2315 North Utah Street
2319	Utah Street, North	000-2620	House, 2319 North Utah Street
2321	Utah Street, North	000-2619	House, 2321 North Utah Street
2323	Utah Street, North	000-2618	House, 2323 North Utah Street
2325	Utah Street, North	000-2617	House, 2325 North Utah Street
2408	Utah Street, North	000-2720	House, 2408 North Upshur Street
2413	Utah Street, North	000-2721	House, 2413 North Utah Street
2418	Utah Street, North	000-2722	House, 2418 North Utah Street

Address	DHR Id #	Resource Name	
2424	Utah Street, North	000-2723	House, 2424 North Utah Street
2425	Utah Street, North	000-2724	House, 2425 North Utah Street
2429	Utah Street, North	000-2725	House, 2429 North Utah Street
2430	Utah Street, North	000-2726	House, 2430 North Utah Street
2431	Utah Street, North	000-2727	House, 2431 North Utah Street
2436	Utah Street, North	000-2728	House, 2436 North Utah Street
2437	Utah Street, North	000-2729	House, 2437 North Utah Street
2442	Utah Street, North	000-2730	House, 2442 North Utah Street
2445	Utah Street, North	000-2731	House, 2445 North Utah Street
2448	Utah Street, North	000-2732	House, 2448 North Utah Street
2454	Utah Street, North	000-2733	House, 2454 North Utah Street
2460	Utah Street, North	000-2734	House, 2460 North Utah Street
2509	Utah Street, North	000-2325	House, 2509 North Utah Street
2515	Utah Street, North	000-2326	House, 2515 North Utah Street
4237	Vacation Lane	000-2561	House, 4237 Vacation Lane
4243	Vacation Lane	000-2562	House, 4243 Vacation Lane
4244	Vacation Lane	000-2563	House, 4244 Vacation Lane
4247	Vacation Lane	000-2528	House, 4247 Vacation Lane
4251	Vacation Lane	000-2529	House, 4251 Vacation Lane
4256	Vacation Lane	000-2523	House, 4256 Vacation Lane
4259	Vacation Lane	000-2530	House, 4259 Vacation Lane
4260	Vacation Lane	000-2522	House, 4260 Vacation Lane
4267	Vacation Lane	000-2557	House, 4267 Vacation Lane
4268	Vacation Lane	000-2521	House, 4268 Vacation Lane
4272	Vacation Lane	000-2520	House, 4272 Vacation Lane
4273	Vacation Lane	000-2556	House, 4273 Vacation Lane
4278	Vacation Lane	000-2519	House, 4278 Vacation Lane
4279	Vacation Lane	000-2555	House, 4279 Vacation Lane
4284	Vacation Lane	000-2518	House, 4284 Vacation Lane
4285	Vacation Lane	000-2511	House, 4285 Vacation Lane
4290	Vacation Lane	000-2517	House, 4290 Vacation Lane
4294	Vacation Lane	000-2516	House, 4294 Vacation Lane
4301	Vacation Lane	000-2670	House, 4301 Vacation Lane
4307	Vacation Lane	000-2671	House, 4307 Vacation Lane
4311	Vacation Lane	000-2324	House, 4311 Vacation Lane
4400	Vacation Lane	000-2679	House, 4400 Vacation Lane
4401	Vacation Lane	000-2672	House, 4401 Vacation Lane
4406	Vacation Lane	000-2680	House, 4406 Vacation Lane
4407	Vacation Lane	000-2673	House, 4407 Vacation Lane
4412	Vacation Lane	000-2681	House, 4412 Vacation Lane
4413	Vacation Lane	000-2674	House, 4413 Vacation Lane
4418	Vacation Lane	000-2682	House, 4418 Vacation Lane
4419	Vacation Lane	000-2675	House, 4419 Vacation Lane
4423	Vacation Lane	000-2676	House, 4423 Vacation Lane
4424	Vacation Lane	000-2683	House, 4424 Vacation Lane
4427	Vacation Lane	000-2677	House, 4427 Vacation Lane
4430	Vacation Lane	000-2684	House, 4430 Vacation Lane

Address		DHR Id #	Resource Name
4433	Vacation Lane	000-2678	House, 4433 Vacation Lane
4436	Vacation Lane	000-2685	House, 4436 Vacation Lane
4442	Vacation Lane	000-2686	House, 4442 Vacation Lane
200	Veitch Street, South	000-2467	Multiple Dwelling, 200 South Veitch Street
2234	Vermont Street, North	000-2627	House, 2234 North Vermont Street
2238	Vermont Street, North	000-2628	House, 2238 North Vermont Street
2241	Vermont Street, North	000-2626	House, 2241 North Vermont Street
2244	Vermont Street, North	000-2629	House, 2244 North Vermont Street
2245	Vermont Street, North	000-2625	House, 2245 North Vermont Street
2251	Vermont Street, North	000-2624	House, 2251 North Vermont Street
2260	Vermont Street, North	000-2630	House, 2260 North Vermont Street
2302	Vermont Street, North	000-2631	House, 2302 North Vermont Street
2304	Vermont Street, North	000-2632	House, 2304 North Vermont Street
2323	Vermont Street, North	000-2655	House, 2323 North Vermont Street
2329	Vermont Street, North	000-2656	House, 2329 North Vermont Street
2330	Vermont Street, North	000-2698	House, 2330 North Vermont Street
2343	Vermont Street, North	000-2690	House, 2343 North Vermont Street
2347	Vermont Street, North	000-2689	House, 2347 North Vermont Street
2350	Vermont Street, North	000-2691	House, 2350 North Vermont Street
2351	Vermont Street, North	000-2688	House, 2351 North Vermont Street
2355	Vermont Street, North	000-2687	House, 2355 North Vermont Street
2356	Vermont Street, North	000-2692	House, 2356 North Vermont Street
2376	Vermont Street, North	000-2693	House, 2376 North Vermont Street
2400	Vermont Street, North	000-2694	House, 2400 North Vermont Street
2406	Vermont Street, North	000-2695	House, 2406 North Vermont Street
2407	Vermont Street, North	000-2696	House, 2407 North Vermont Street
2413	Vermont Street, North	000-2297	House, 2413 North Vermont Street
2420	Vermont Street, North	000-2697	House, 2420 North Vermont Street
2242	Vernon Street, North	000-2642	House, 2242 North Vernon Street
2245	Vernon Street, North	000-2641	House, 2245 North Vernon Street
2250	Vernon Street, North	000-2643	House, 2250 North Vernon Street
2251	Vernon Street, North	000-2640	House, 2251 North Vernon Street
2257	Vernon Street, North	000-2639	House, 2257 North Vernon Street
2258	Vernon Street, North	000-2644	House, 2258 North Vernon Street
2263	Vernon Street, North	000-2638	House, 2263 North Vernon Street
2300	Vernon Street, North	000-2645	House, 2300 North Vernon Street
2301	Vernon Street, North	000-2637	House, 2301 North Vernon Street
2306	Vernon Street, North	000-2646	House, 2306 North Vernon Street
2307	Vernon Street, North	000-2636	House, 2307 North Vernon Street
2312	Vernon Street, North	000-2647	House, 2312 North Vernon Street
2315	Vernon Street, North	000-2635	House, 2315 North Vernon Street
2316	Vernon Street, North	000-2648	House, 2316 North Vernon Street
2320	Vernon Street, North	000-2649	House, 2320 North Vernon Street
2321	Vernon Street, North	000-2634	House, 2321 North Vernon Street
2326	Vernon Street, North	000-2650	House, 2326 North Vernon Street
2330	Vernon Street, North	000-2735	House, 2330 North Vernon Street
2333	Vernon Street, North	000-2633	House, 2333 North Vernon Street

Address	DHR Id #	Resource Name	
2334	Vernon Street, North	000-2651	House, 2334 North Vernon Street
2336	Vernon Street, North	000-2652	House, 2336 North Vernon Street
2340	Vernon Street, North	000-2653	House, 2340 North Vernon Street
2343	Vernon Street, North	000-2699	House, 2343 North Vernon Street
2346	Vernon Street, North	000-2654	House, 2346 North Vernon Street
2347	Vernon Street, North	000-2702	House, 2347 North Vernon Street
2351	Vernon Street, North	000-2703	House, 2351 North Vernon Street
2354	Vernon Street, North	000-2700	House, 2354 North Vernon Street
2355	Vernon Street, North	000-2704	House, 2355 North Vernon Street
2358	Vernon Street, North	000-2701	House, 2358 North Vernon Street
2361	Vernon Street, North	000-2705	House, 2361 North Vernon Street
2370	Vernon Street, North	000-2707	House, 2370 North Vernon Street
2375	Vernon Street, North	000-2706	House, 2375 North Vernon Street
2401	Vernon Street, North	000-2708	House, 2401 North Vernon Street
2407	Vernon Street, North	000-2709	House, 2407 North Vernon Street
2413	Vernon Street, North	000-2710	House, 2413 North Vernon Street
2507	Vernon Street, North	000-2711	House, 2507 North Vernon Street
2513	Vernon Street, North	000-2712	House, 2513 North Vernon Street
2514	Vernon Street, North	000-2803	House, 2514 North Vernon Street
2520	Vernon Street, North	000-2802	House, 2520 North Vernon Street
2521	Vernon Street, North	000-2713	House, 2521 North Vernon Street
2530	Vernon Street, North	000-2801	House, 2530 North Vernon Street
3233	Vernon Street, North	000-2437	House, 3233 North Vernon Street
3310	Vernon Street, North	000-2438	House, 3310 North Vernon Street
3316	Vernon Street, North	000-2439	House, 3316 North Vernon Street
3317	Vernon Street, North	000-2436	House, 3317 North Vernon Street
2700	Wakefield Street, North	000-2376	House, 2700 North Wakefield Street
2706	Wakefield Street, North	000-2378	House, 2706 North Wakefield Street
2714	Wakefield Street, North	000-2377	House, 2714 North Wakefield Street
2725	Wakefield Street, North	000-2379	House, 2725 North Wakefield Street
2730	Wakefield Street, North	000-2380	House, 2730 North Wakefield Street
2742	Wakefield Street, North	000-2381	House, 2742 North Wakefield Street
2755	Wakefield Street, North	000-2383	House, 2755 North Wakefield Street
2756	Wakefield Street, North	000-2382	House, 2756 North Wakefield Street
2762	Wakefield Street, North	000-2384	House, 2762 Wakefield Street, North
3120	Wakefield Street, North	000-2743	House, 3120 North Wakefield Street
3131	Wakefield Street, North	000-2462	House, 3131 North Wakefield Street
3201	Wakefield Street, North	000-2456	House, 3201 North Wakefield Street
3207	Wakefield Street, North	000-2455	House, 3207 North Wakefield Street
3214	Wakefield Street, North	000-2464	House, 3214 North Wakefield Street
3219	Wakefield Street, North	000-2454	House, 3219 North Wakefield Street
5611	Washington Boulevard	000-3282	Multiple Dwelling, 5611 Washington Boulevard
5620	Washington Boulevard	000-2957	Multiple Dwelling, 5620 Washington Boulevard
5700	Washington Boulevard	000-2958	Multiple Dwelling, 5700 Washington Boulevard
5705	Washington Boulevard	000-3291	Multiple Dwelling, 5705 Washington Boulevard
5711	Washington Boulevard	000-3290	Multiple Dwelling, 5711 Washington Boulevard
5712	Washington Boulevard	000-3293	Multiple Dwelling, 5712 Washington Boulevard

Address	DHR Id #	Resource Name
5717 Washington Boulevard	000-3289	Multiple Dwelling, 5717 Washington Boulevard
5720 Washington Boulevard	000-3292	Multiple Dwelling, 5720 Washington Boulevard
5725 Washington Boulevard	000-3288	Multiple Dwelling, 5725 Washington Boulevard
5730 Washington Boulevard	000-3228	House, 5730 Washington Boulevard
5733 Washington Boulevard	000-3294	Multiple Dwelling, 5733 Washington Boulevard
5734 Washington Boulevard	000-3229	House, 5734 Washington Boulevard
5738 Washington Boulevard	000-3230	House, 5738 Washington Boulevard
5741 Washington Boulevard	000-3295	Multiple Dwelling, 5741 Washington Boulevard
5800 Washington Boulevard	000-3296	Swanson Middle School
5801 Washington Boulevard	000-3202	Multiple Dwelling, 5801 Washington Boulevard
5805 Washington Boulevard	000-3203	Multiple Dwelling, 5805-5809 Washington Boulevard
5810 Washington Boulevard	000-3029	Multiple Dwelling, 5810-5812 Washington Boulevard
5814 Washington Boulevard	000-3030	Multiple Dwelling, 5814-5816 Washington Boulevard
5818 Washington Boulevard	000-3031	Multiple Dwelling, 5818-5820 Washington Boulevard
5822 Washington Boulevard	000-3032	Multiple Dwelling, 5822-5824 Washington Boulevard
5826 Washington Boulevard	000-3033	Multiple Dwelling, 5826-5828 Washington Boulevard
5827 Washington Boulevard	000-3205	Multiple Dwelling, 5827-5833 Washington Boulevard
5830 Washington Boulevard	000-3034	Multiple Dwelling, 5830-5832 Washington Boulevard
5834 Washington Boulevard	000-3035	Multiple Dwelling, 5834-5836 Washington Boulevard
5837 Washington Boulevard	000-3256	Seven Eleven
5841 Washington Boulevard	000-3257	Commercial Building, 5841-5857 Washington Boulevard
5852 Washington Boulevard	000-3210	Multiple Dwelling, 5852 Washington Boulevard
5861 Washington Boulevard	000-3258	Westover Shopping Center
5866 Washington Boulevard	000-3297	Commercial Building, 5866-5880 Washington Boulevard
3200 Woodrow Street, North	000-2748	House, 3200 North Woodrow Street
3208 Woodrow Street, North	000-2749	House, 3208 North Woodrow Street
3211 Woodrow Street, North	000-2466	House, 3211 North Woodrow Street
3214 Woodrow Street, North	000-2750	House, 3214 North Woodrow Street
3232 Woodrow Street, North	000-2431	House, 3232 Woodrow Street, North
3300 Woodrow Street, North	000-2432	House, 3300 North Woodrow Street
3310 Woodrow Street, North	000-2433	House, 3310 North Woodrow Street
3318 Woodrow Street, North	000-2434	House, 3318 North Woodrow Street
3323 Woodrow Street, North	000-2440	House, 3323 North Woodrow Street
3400 Woodrow Street, North	000-2435	House, 3400 North Woodrow Street
3411 Woodrow Street, North	000-2785	House, 3411 North Woodrow Street

Total Number of Individual Records: **1111**

DHR Id #	Resource Name	Address	Style (excluding "Other")
000-2271	House, 4507 35th Street, North	4507 35th Street, North	Modern Movemen
000-2272	House, 4525 35th Street, North	4525 35th Street, North	Colonial Revival
000-2273	House, 4601 35th Street, North	4601 35th Street, North	Colonial Revival
000-2274	House, 4621 35th Street, North	4621 35th Street, North	Colonial Revival
000-2275	House, 4629 35th Street, North	4629 35th Street, North	Colonial Revival
000-2276	House, 4635 35th Street, North	4635 35th Street, North	Classical Revival
000-2277	House, 3800 Chesterbrook Road	3800 Chesterbrook Road	Colonial Revival
000-2278	House, 4515 32nd Road, North	4515 32nd Road, North	Colonial Revival
000-2279	House, 1321 McKinley Road	1321 McKinley Road	Colonial Revival
000-2280	House, 1325 McKinley Road	1325 McKinley Road	Colonial Revival
000-2281	House, 1329 McKinley Road	1329 McKinley Road	
000-2282	2600 North Upshur Street	2600 Upshur Street, North	Modern Movemen
000-2283	House, 1339 McKinley Road	1339 McKinley Road	
000-2284	House, 1403 McKinley Road	1403 McKinley Road	
000-2285	House, 4427 26th Road, North	4427 26th Road, North	Modern Movemen
000-2286	House, 1411 McKinley Road	1411 McKinley Road	
000-2287	House, 1413 McKinley Road	1413 McKinley Road	
000-2288	House, 1419 McKinley Road	1419 McKinley Road	Colonial Revival
000-2289	House, 1423 McKinley Road	1423 McKinley Road	Colonial Revival
000-2290	House, 1427 McKinley Road	1427 McKinley Road	Colonial Revival
000-2291	House, 1431 McKinley Road	1431 McKinley Road	Colonial Revival
000-2292	House, 1501 McKinley Road	1501 McKinley Road	Colonial Revival
000-2293	House, 1507 McKinley Road	1507 McKinley Road	Bungalow/Craftsm
000-2294	House, 1511 McKinley Road	1511 McKinley Road	Colonial Revival
000-2295	House, 1515 McKinley Road	1515 McKinley Road	Colonial Revival
000-2296	House, 1519 McKinley Road	1519 McKinley Road	Colonial Revival
000-2297	House, 2413 North Vermont Street	2413 Vermont Street, North	Colonial Revival
000-2298	House, 2606 North Upshur Street	2606 Upshur Street, North	Modern Movemen
000-2299	House, 2614 North Upshur Street	2614 Upshur Street, North	Modern Movemen
000-2300	House, 2622 North Upshur Street	2622 Upshur Street, North	Modern Movemen
000-2301	House, 2628 North Upshur Street	2628 Upshur Street, North	Modern Movemen
000-2302	House, 2634 North Upshur Street	2634 Upshur Street, North	Modern Movemen
000-2303	House, 2640 Upshur Street, North	2640 North Upshur Street	Colonial Revival
000-2304	House, 2646 North Upshur Street	2646 North Upshur Street	Modern Movemen
000-2305	House, 2652 North Upshur Street	2652 Upshur Street, North	Modern Movemen
000-2306	House, 2658 North Upshur Street	2658 Upshur Street, North	Modern Movemen
000-2307	House, 2664 North Upshur Street	2664 Upshur Street, North	Colonial Revival
000-2308	House, 2670 North Upshur Street	2670 Upshur Street, North	Colonial Revival
000-2309	House, 2674 North Upshur Street	2674 Upshur Street, North	Modern Movemen
000-2310	House, 2673 North Upshur Street	2673 Upshur Street, North	Colonial Revival
000-2311	House, 2667 North Upshur Street	2667 Upshur Street, North	Modern Movemen
000-2312	House, 2661 North Upshur Street	2661 Upshur Street, North	Modern Movemen
000-2313	House, 2655 North Upshur Street	2655 Upshur Street, North	Modern Movemen
000-2314	House, 2649 North Upshur Street	2649 Upshur Street, North	Modern Movemen

DHR Id #	Resource Name	Address	Style (excluding "Other")
000-2315	House, 2643 North Upshur Street	2643 Upshur Street, North	Modern Movemen
000-2316	House, 2637 North Upshur Street	2637 Upshur Street, North	Modern Movemen
000-2317	House, 2631 North Upshur Street	2631 Upshur Street, North	Modern Movemen
000-2318	House, 2625 North Upshur Street	2625 Upshur Street, North	Modern Movemen
000-2319	House, 2619 North Upshur Street	2619 Upshur Street, North	Modern Movemen
000-2320	House, 2613 North Upshur Street	2613 Upshur Street, North	Modern Movemen
000-2321	House, 2607 North Upshur Street	2607 Upshur Street, North	Modern Movemen
000-2322	House, 2601 North Upshur Street	2601 Upshur Street, North	Modern Movemen
000-2323	House, 2507 North Upshur Street	2507 Upshur Street, North	Modern Movemen
000-2324	House, 4311 Vacation Lane	4311 Vacation Lane	Modern Movemen
000-2325	House, 2509 North Utah Street	2509 Utah Street, North	Modern Movemen
000-2326	House, 2515 North Utah Street	2515 Utah Street, North	Modern Movemen
000-2327	House, 4124 Nelly Custis Drive	4124 Nelly Custis Drive	Modern Movemen
000-2328	House, 2770 North Quincy Street	2770 Quincy Street, North	Modern Movemen
000-2329	House, 2760 North Quincy Street	2760 Quincy Street, North	Modern Movemen
000-2330	House, 4010 25th Road, North	4010 25th Road, North	Modern Movemen
000-2331	House, 4012 25th Road, North	4012 25th Road, North	Moderne
000-2332	House, 4001 25th Road, North	4001 25th Road, North	Colonial Revival
000-2333	House, 4015 25th Road, North	4015 25th Road, North	Colonial Revival
000-2334	House, 4019 25th Road, North	4019 25th Road, North	Colonial Revival
000-2335	House, 4022 25th Road, North	4022 25th Road North	Colonial Revival
000-2336	House, 4023 25th Road North	4023 25th Road, North	Colonial Revival
000-2337	House, 4027 25th Road, North	4027 25th Road, North	Colonial Revival
000-2338	House, 4026 25th Road, North	4026 25th Road, North	Tudor Revival
000-2339	House, 4033 25th Road, North	4033 25th Road, North	Colonial Revival
000-2340	House, 4031 25th Street, North	4031 25th Street, North	Tudor Revival
000-2341	House, 4026 25th Street, North	4026 25th Street, North	Colonial Revival
000-2342	House, 4020 25th Street, North	4020 25th Street, North	Tudor Revival
000-2343	House, 4019 25th Street, North	4019 25th Street, North	Modern Movemen
000-2344	House, 4014 25th Street, North	4014 25th Street, North	Colonial Revival
000-2345	House, 4010 25th Street, North	4010 25th Street, North	Colonial Revival
000-2346	House, 4009 25th Street, North	4009 25th Street, North	Colonial Revival
000-2347	House, 4005 25th Street, North	4005 25th Street, North	Classical Revival
000-2348	House, 2534 Military Road	2534 Military Road	Modern Movemen
000-2349	House, 2540 Military Road	2540 Military Road	Colonial Revival
000-2350	House, 2546 Military Road	2546 Military Road	Colonial Revival
000-2351	House, 4017 25th Place, North	4017 25th Place North	Modern Movemen
000-2352	House, 4024 Nelly Custis Drive	4024 Nelly Custis Drive	Colonial Revival
000-2353	House, 4020 Nelly Custis Drive	4020 Nelly Custis Drive	Colonial Revival
000-2354	House, 4016 Nelly Custis Drive	4016 Nelly Custis Drive	Colonial Revival
000-2355	House, 4012 Nelly Custis Drive	4012 Nelly Custis Drive	Modern Movemen
000-2356	House, 2389 North Quincy Street	2389 Quincy Street, North	Modern Movemen
000-2357	House, 3905 Lorcom Lane	3905 Lorcom Lane	Classical Revival
000-2358	House, 3911 Lorcom Lane	3911 Lorcom Lane	Colonial Revival

DHR Id #	Resource Name	Address	Style (excluding "Other")
000-2359	House, 3106 Military Road	3106 Military Road	Colonial Revival
000-2360	House, 3116 Military Road	3116 Military Road	Colonial Revival
000-2361	House, 3118 Military Road	3118 Military Road	Colonial Revival
000-2362	House, 2915 North Stafford Street	2915 Stafford Street, North	Modern Movemen
000-2363	House, 2911 North Stafford Street	2911 Stafford Street, North	Modern Movemen
000-2364	House, 2907 North Stafford Street	2907 Stafford Street, North	Modern Movemen
000-2365	House, 2900 North Stafford Street	2900 Stafford Street, North	Modern Movemen
000-2366	House, 2904 North Stafford Street	2904 Stafford Street, North	Modern Movemen
000-2367	House, 3000 Military Road	3000 Military Road	Modern Movemen
000-2368	House, 3006 Military Road	3006 Military Road	Modern Movemen
000-2369	House, 3012 Military Road	3012 Military Road	Modern Movemen
000-2370	House, 3020 Military Road	3020 Military Road	Modern Movemen
000-2371	House, 3032 Military Road	3032 Military Road	Modern Movemen
000-2372	House, 3038 Military Road	3038 Military Road	Modern Movemen
000-2373	House, 2529 Military Road	2529 Military Road	Modern Movemen
000-2374	House, 2535 Military Road	2535 Military Road	Modern Movemen
000-2375	House, 2541 Military Road	2541 Military Road	Modern Movemen
000-2376	House, 2700 Noth Wakefield Street	2700 Wakefield Street, North	Modern Movemen
000-2377	House, 2714 North Wakefield Street	2714 Wakefield Street, North	Modern Movemen
000-2378	House, 2706 North Wakefield Street	2706 Wakefield Street, North	Modern Movemen
000-2379	House, 2725 North Wakefield Street	2725 Wakefield Street, North	Modern Movemen
000-2380	House, 2730 North Wakefield Street	2730 Wakefield Street, North	Modern Movemen
000-2381	House, 2742 North Wakefield Street	2742 Wakefield Street, North	Modern Movemen
000-2382	House, 2756 North Wakefield Street	2756 Wakefield Street, North	Modern Movemen
000-2383	House, 2755 North Wakefield Street	2755 Wakefield Street, North	Modern Movemen
000-2384	House, 2762 Wakefield Street, North	2762 Wakefield Street, North	Modern Movemen
000-2385	House, 4555 26th Street, North	4555 26th Street, North	Modern Movemen
000-2386	House, 4544 26th Street, North	4544 26th Street, North	Colonial Revival
000-2387	House, 4536 26th Street, North	4536 26th Street, North	Colonial Revival
000-2388	House, 4532 26th Street, North	4532 26th Street, North	Modern Movemen
000-2389	House, 3630 North Upland Street	3630 Upland Street, North	
000-2390	House, 3600 North Upland Street	3600 Upland Street, North	Modern Movemen
000-2391	House, 3604 North Upland Street	3604 Upland Street, North	Modern Movemen
000-2392	House, 3608 North Upland Street	3608 Upland Street, North	Modern Movemen
000-2393	House, 3438 Abingdon Street, North	3438 Abingdon Street, North	Colonial Revival
000-2394	House, 4671 Dittmar Road	4671 Dittmar Road	Modern Movemen
000-2395	House, 4677 Dittmar Road	4677 Dittmar Road	Tudor Revival
000-2396	House, 4683 Dittmar Road	4683 Dittmar Road	Colonial Revival
000-2397	House, 4691 Dittmar Road	4691 Dittmar Road	Colonial Revival
000-2398	House, 4701 Dittmar Road	4701 Dittmar Road	Colonial Revival
000-2399	House, 4650 Dittmar Road	4650 Dittmar Road	Modern Movemen
000-2400	House, 4656 Dittmar Road	4656 Dittmar Road	Modern Movemen
000-2401	House, 4662 Dittmar Road	4662 Dittmar Road	Colonial Revival
000-2402	House, 4668 Dittmar Road	4668 Dittmar Road	Colonial Revival

DHR Id #	Resource Name	Address	Style (excluding "Other")
000-2403	House, 4528 26th Street, North	4528 26th Street, North	Modern Movemen
000-2404	House, 4650 34th Street, North	4650 34th Street, North	Colonial Revival
000-2405	House, 4653 34th Street, North	4653 34th Street, North	Colonial Revival
000-2406	House, 4665 34th Street, North	4665 34th Street, North	Modern Movemen
000-2407	House, 4660 34th Street, North	4660 34th Street, North	Colonial Revival
000-2408	House, 4664 34th Street, North	4664 34th Street, North	Colonial Revival
000-2409	House, 4670 34th Street, North	4670 34th Street, North	Colonial Revival
000-2410	House, 3419 North Abingdon Street	3419 Abingdon Street, North	Colonial Revival
000-2411	House, 3409 North Abingdon Street	3409 Abingdon Street, North	Colonial Revival
000-2412	House, 3401 North Abingdon Street	3401 Abingdon Street, North	Colonial Revival
000-2413	House, 3311 North Abingdon Street	3311 Abingdon Street, North	Colonial Revival
000-2414	House, 3243 North Abingdon Street	3243 Abingdon Street, North	Tudor Revival
000-2415	House, 3235 North Abingdon Street	3235 Abingdon Street, North	Colonial Revival
000-2416	House, 3224 North Abingdon Street	3224 Abingdon Street, North	Colonial Revival
000-2417	House, 3230 North Abingdon Street	3230 Abingdon Street, North	Colonial Revival
000-2418	House, 3240 North Abingdon Street	3240 Abingdon Street, North	Colonial Revival
000-2419	House, 3246 North Abingdon Street	3246 Abingdon Street, North	Colonial Revival
000-2420	House, 3252 North Abingdon Street	3252 Abingdon Street, North	Classical Revival
000-2421	House, 3300 North Abingdon Street	3300 Abingdon Street, North	Colonial Revival
000-2422	House, 4700 34th Street, North	4700 34th Street, North	Colonial Revival
000-2423	House, 3247 North Albemarle Street	3247 Albemarle Street, North	Tudor Revival
000-2424	House, 3239 North Albemarle Street	3239 Albemarle Street, North	Colonial Revival
000-2425	House, 4615 33rd Street, North	4615 33rd Street, North	Colonial Revival
000-2426	House, 4614 33rd Street, North	4614 33rd Street, North	Colonial Revival
000-2427	House, 4607 33rd Street, North	4607 33rd Street, North	Modern Movemen
000-2428	House, 4629 32nd Road, North	4629 32nd Road, North	Colonial Revival
000-2429	House, 4620 32nd Road, North	4620 32nd Road, North	Modern Movemen
000-2430	House, 4619 32nd Road, North	4619 32nd Road, North	Colonial Revival
000-2431	House, 3232 Woodrow Street, North	3232 Woodrow Street, North	Colonial Revival
000-2432	House, 3300 North Woodrow Street	3300 Woodrow Street, North	Colonial Revival
000-2433	House, 3310 North Woodrow Street	3310 Woodrow Street, North	Colonial Revival
000-2434	House, 3318 North Woodrow Street	3318 Woodrow Street, North	Colonial Revival
000-2435	House, 3400 North Woodrow Street	3400 Woodrow Street, North	Modern Movemen
000-2436	House, 3317 North Vernon Street	3317 Vernon Street, North	Colonial Revival
000-2437	House, 3233 North Vernon Street	3233 Vernon Street, North	Colonial Revival
000-2438	House, 3310 North Vernon Street	3310 Vernon Street, North	Modern Movemen
000-2439	House, 3316 North Vernon Street	3316 Vernon Street, North	Colonial Revival
000-2440	House, 3323 North Woodrow Street	3323 Woodrow Street, North	Classical Revival
000-2441	House, 4557 32nd Road, North	4557 32nd Road, North	Classical Revival
000-2442	House, 4551 32nd Road, North	4551 32nd Road, North	Tudor Revival
000-2443	House, 4545 32nd Road, North	4545 32nd Road, North	Colonial Revival
000-2444	House, 4539 32nd Road, North	4539 32nd Road, North	Tudor Revival
000-2445	House, 4533 32nd Road, North	4533 32nd Road, North	Tudor Revival
000-2446	House, 4527 32nd Road, North	4527 32nd Road, North	Colonial Revival

DHR Id #	Resource Name	Address	Style (excluding "Other")
000-2447	House, 4521 32nd Road, North	4521 32nd Road, North	Colonial Revival
000-2448	House, 4511 32nd Road, North	4511 32nd Road, North	Modern Movemen
000-2449	House, 4512 32nd Road, North	4512 32nd Road, North	Colonial Revival
000-2450	House, 4520 32nd Road, North	4520 32nd Road, North	Tudor Revival
000-2451	House, 4524 32nd Road, North	4524 32nd Road, North	Colonial Revival
000-2452	House, 4532 32nd Road, North	4532 32nd Road, North	Colonial Revival
000-2453	House, 4540 32nd Road, North	4540 32nd Road, North	Colonial Revival
000-2454	House, 3219 North Wakefield Street	3219 Wakefield Street, North	Tudor Revival
000-2455	House, 3207 North Wakefield Street	3207 Wakefield Street, North	Tudor Revival
000-2456	House, 3201 North Wakefield Street	3201 Wakefield Street, North	Tudor Revival
000-2457	House, 801 South Adams Street	801 Adams Street, South	Modern Movemen
000-2458	Single Dwelling, 805 South Adams Street	805 South Adams Street	Modern Movemen
000-2459	House, 809 South Adams Street	809 Adams Street, South	Colonial Revival
000-2460	House, 4524 32nd Street, North	4524 32nd Street, North	Colonial Revival
000-2461	House, 4530 32nd Street, North	4530 32nd Street, North	Tudor Revival
000-2462	House, 3131 North Wakefield Street	3131 Wakefield Street, North	Tudor Revival
000-2463	House, 4603 32nd Street, North	4603 32nd Street, North	Tudor Revival
000-2464	House, 3214 North Wakefield Street	3214 Wakefield Street, North	Tudor Revival
000-2465	House, 4600 32nd Road North	4600 32nd Road, North	Colonial Revival
000-2466	House, 3211 North Woodrow Street	3211 Woodrow Street, North	Tudor Revival
000-2467	Multiple Dwelling, 200 South Veitch Street	200 Veitch Street, South	Colonial Revival
000-2468	Multiple Dwelling, 2120 2nd Street South	2120 2nd Street South	Colonial Revival
000-2469	Multiple Dwelling, 2116 2nd Street, South	2116 2nd Street, South	Colonial Revival
000-2470	Multiple Dwelling, 121-123 Courthouse Road, South	121 -123 Courthouse Road South	Colonial Revival
000-2471	Multiple Dwelling, 129, 131, and 133 South Courthouse Road	129 131-133 Courthouse Road, South	Colonial Revival
000-2472	Fort Craig Apartments	108 Courthouse Road South	Colonial Revival
000-2473	Erdo Court Apartments	2000 2nd Street, South	Colonial Revival
000-2474	Multiple Dwelling, 2011 4th Street, South	2011 4th Street South	Colonial Revival
000-2475	Multiple Dwelling, 2005 4th Street, South	2005 4th Street, South	Colonial Revival
000-2476	Multiple Dwelling, 2000 4th Street, South	2000 4th Street, South	Colonial Revival
000-2477	Multiple Dwelling, 401 South Courthouse Road	401 Courthouse Road, South	Colonial Revival
000-2478	Oak Springs Retirement Residences	2000 5th Street, South	Colonial Revival
000-2479	House, 3724 Nelly Custis Drive	3724 Nelly Custis Drive	Modern Movemen
000-2480	House, 3800 Nelly Custis Drive	3800 Nelly Custis Drive	Modern Movemen
000-2481	House, 2415 Military Road	2415 Military Road	Tudor Revival
000-2482	House, 2414 Military Road	2414 Military Road	Colonial Revival
000-2483	House, 2408 Military Road	2408 Military Road	Tudor Revival
000-2484	House, 4005 Lorcom Lane	4005 Lorcom Lane	Colonial Revival
000-2485	House, 4009 Lorcom Lane	4009 Lorcom Lane	Tudor Revival
000-2486	House, 4011 Lorcom Lane	4011 Lorcom Lane	Modern Movemen
000-2487	House, 4013 Lorcom Lane	4013 Lorcom Lane	Colonial Revival
000-2488	House, 4015 Lorcom Lane	4015 Lorcom Lane	Colonial Revival
000-2489	House, 4019 Lorcom Lane	4019 Lorcom Lane	Tudor Revival
000-2490	House, 2419 North Randolph Street	2419 Randolph Street, North	Colonial Revival

DHR Id #	Resource Name	Address	Style (excluding "Other")
000-2491	House, 4042 25th Street, North	4042 25th Street, North	Colonial Revival
000-2492	House, 4036 25th Street, North	4036 25th Street, North	Colonial Revival
000-2493	House, 4041 25th Street, North	4041 25th Street, North	Colonial Revival
000-2494	House, 4045 25th Street, North	4045 25th Street, North	Colonial Revival
000-2495	House, 4053 25th Street, North	4053 25th Street, North	Colonial Revival
000-2496	House, 4101 25th Street, North	4101 25th Street, North	Colonial Revival
000-2497	House, 4105 25th Street, North	4105 25th Street, North	Colonial Revival
000-2498	House, 4111 25th Street, North	4111 25th Street, North	Colonial Revival
000-2499	House, 4115 25th Street, North	4115 25th Street, North	Colonial Revival
000-2500	House, 4121 25th Street, North	4121 25th Street, North	Colonial Revival
000-2501	House, 4138 26th Road, North	4138 26th Road, North	Colonial Revival
000-2502	House, 4132 26th Road, North	4132 26th Road, North	Modern Movemen
000-2503	House, 4137 25th Street, North	4137 25th Street, North	Colonial Revival
000-2504	House, 4143 25th Street, North	4143 25th Street, North	Colonial Revival
000-2505	House, 4149 25th Street, North	4149 25th Street, North	Classical Revival
000-2506	House, 4201 25th Street, North	4201 25th Street, North	Colonial Revival
000-2507	House, 4205 25th Street, North	4205 25th Street, North	Tudor Revival
000-2508	House, 4211 25th Street, North	4211 25th Street, North	Tudor Revival
000-2509	House, 2400 North Stuart Street	2400 Stuart Street, North	Modern Movemen
000-2510	House, 2320 North Stuart Street	2320 Stuart Street, North	Colonial Revival
000-2511	House, 4285 Vacation Lane	4285 Vacation Lane	Colonial Revival
000-2512	House, 3429 North Abingdon Street	3429 Abingdon Street, North	Modern Movemen
000-2513	House, 4268 25th Street, North	4268 25th Street, North	Colonial Revival
000-2514	House, 4264 25th Street, North	4264 25th Street, North	Colonial Revival
000-2515	House, 4260 25th Street, North	4260 25th Street, North	Colonial Revival
000-2516	House, 4294 Vacation Lane	4294 Vacation Lane	Modern Movemen
000-2517	House, 4290 Vacation Lane	4290 Vacation Lane	Colonial Revival
000-2518	House, 4284 Vacation Lane	4284 Vacation Lane	Colonial Revival
000-2519	House, 4278 Vacation Lane	4278 Vacation Lane	Colonial Revival
000-2520	House, 4272 Vacation Lane	4272 Vacation Lane	Colonial Revival
000-2521	House, 4268 Vacation Lane	4268 Vacation Lane	Colonial Revival
000-2522	House, 4260 Vacation Lane	4260 Vacation Lane	Colonial Revival
000-2523	House, 4256 Vacation Lane	4256 Vacation Lane	Colonial Revival
000-2524	House, 2363 North Taylor Street	2363 Taylor Street, North	Modern Movemen
000-2525	House, 2369 North Taylor Street	2369 Taylor Street, North	Modern Movemen
000-2526	House, 2401 North Taylor Street	2401 Taylor Street, North	Modern Movemen
000-2527	House, 2370 North Taylor Street	2370 Taylor Street, North	Colonial Revival
000-2528	House, 4247 Vacation Lane	4247 Vacation Lane	Tudor Revival
000-2529	House, 4251 Vacation Lane	4251 Vacation Lane	Colonial Revival
000-2530	House, 4259 Vacation Lane	4259 Vacation Lane	Colonial Revival
000-2531	House, 4200 24th Street, North	4200 24th Street, North	Colonial Revival
000-2532	House, 2300 North Stafford Street	2300 Stafford Street, North	Modern Movemen
000-2533	House, 2305 North Richmond Street	2305 Richmond Street, North	Modern Movemen
000-2534	House, 2321 North Richmond Street	2321 Richmond Street, North	Modern Movemen

DHR Id #	Resource Name	Address	Style (excluding "Other")
000-2535	House, 2325 North Richmond Street	2325 Richmond Street, North	Modern Movemen
000-2536	House, 2331 North Richmond Street	2331 Richmond Street, North	Modern Movemen
000-2537	House, 4100 25th Street, North	4100 25th Street, North	Colonial Revival
000-2538	House, 2420 North Randolph Street	2420 Randolph Street, North	Tudor Revival
000-2539	House, 2410 North Randolph Street	2410 Randolph Street, North	Colonial Revival
000-2540	House, 4101 Lorcom Lane	4101 Lorcom Lane	Colonial Revival
000-2541	House, 4136 25th Street, North	4136 25th Street, North	Modern Movemen
000-2542	House, 4148 25th Street, North	4148 25th Street, North	Colonial Revival
000-2543	House, 2319 North Stafford Street	2319 Stafford Street, North	Modern Movemen
000-2543-	House, 4148 25th Street North	4148 25th Street North	
000-2544	House, 2313 North Stafford Street	2313 Stafford Street, North	Modern Movemen
000-2545	House, 2301 North Stafford Street	2301 Stafford Street, North	Modern Movemen
000-2546	House, 2306 North Richmond Street	2306 Richmond Street, North	Modern Movemen
000-2547	House, 2318 North Richmond Street	2318 Richmond Street, North	Modern Movemen
000-2548	House, 2324 North Richmond Street	2324 Richmond Street, North	Colonial Revival
000-2549	House, 2300 North Richmond Street	2300 Richmond Street, North	Colonial Revival
000-2550	House, 4202 25th Street, North	4202 25th Street, North	Colonial Revival
000-2551	House, 4220 25th Street, North	4220 25th Street, North	Colonial Revival
000-2552	House, 2401 North Stuart Street	2401 Stuart Street, North	Colonial Revival
000-2553	House, 2317 North Stuart Street	2317 Stuart Street, North	Classical Revival
000-2554	House, 2313 North Stuart Street	2313 Stuart Street, North	Colonial Revival
000-2555	House, 4279 Vacation Lane	4279 Vacation Lane	Tudor Revival
000-2556	House, 4273 Vacation Lane	4273 Vacation Lane	Colonial Revival
000-2557	House, 4267 Vacation Lane	4267 Vacation Lane	Colonial Revival
000-2558	House, 2316 North Stafford Street	2316 Stafford Street, North	Colonial Revival
000-2559	House, 2322 North Stafford Street	2322 Stafford Street, North	Colonial Revival
000-2560	House, 4001 Lorcom Lane	4001 Lorcom Lane	Colonial Revival
000-2561	House, 4237 Vacation Lane	4237 Vacation Lane	Colonial Revival
000-2562	House, 4243 Vacation Lane	4243 Vacation Lane	Tudor Revival
000-2563	House, 4244 Vacation Lane	4244 Vacation Lane	Tudor Revival
000-2564	House, 2344 NorthTaylor Street	2344 Taylor Street, North	Modern Movemen
000-2565	House, 2350 North Taylor Street	2350 Taylor Street, North	Colonial Revival
000-2566	House, 4300 23rd Road, North	4300 23rd Road, North	Colonial Revival
000-2567	House, 4306 23rd Road, North	4306 23rd Road, North	Classical Revival
000-2568	House, 4312 23rd Road, North	4312 23rd Road, North	Colonial Revival
000-2569	House, 4318 23rd Road, North	4318 23rd Road, North	Colonial Revival
000-2570	House, 4324 23rd Road, North	4324 23rd Road, North	Modern Movemen
000-2571	House, 4319 23rd Road, North	4319 23rd Road, North	Colonial Revival
000-2572	House, 4313 23rd Road, North	4313 23rd Road, North	Colonial Revival
000-2573	House, 4307 23rd Road, North	4307 23rd Road, North	Colonial Revival
000-2574	House, 4301 23rd Road, North	4301 23rd Road, North	Colonial Revival
000-2575	House, 4306 24th Street, North	4306 24th Street, North	Colonial Revival
000-2576	House, 4310 24th Street, North	4310 24th Street, North	Colonial Revival
000-2577	House, 4314 24th Street, North	4314 24th Street, North	Modern Movemen

DHR Id #	Resource Name	Address	Style (excluding "Other")
000-2578	House, 2319 North Trenton Street	2319 Trenton Street, North	Colonial Revival
000-2579	House, 2313 North Trenton Street	2313 Trenton Street, North	Modern Movemen
000-2580	House, 2307 NorthTrenton Street	2307 Trenton Street, North	Modern Movemen
000-2581	House, 2301 NorthTrenton Street	2301 Trenton Street, North	Modern Movemen
000-2582	House, 2243 NorthTrenton Street	2243 Trenton Street, North	Modern Movemen
000-2583	House, 2237 NorthTrenton Street	2237 Trenton Street, North	Modern Movemen
000-2584	House, 2231 Noth Trenton Street	2231 Trenton Street, North	Modern Movemen
000-2585	House, 2225 Noth Trenton Street	2225 Trenton Street, North	Modern Movemen
000-2586	House, 4343 Lorcom Lane	4343 Lorcom Lane	Colonial Revival
000-2587	House, 2220 North Trenton Street	2220 Trenton Street, North	Modern Movemen
000-2588	House, 2224 North Trenton Street	2224 Trenton Street, North	Modern Movemen
000-2589	House, 2228 North Trenton Street	2228 Trenton Street, North	Modern Movemen
000-2590	House, 2234 North Trenton Street	2234 Trenton Street, North	Modern Movemen
000-2591	House, 2240 North Trenton Street	2240 Trenton Street, North	Modern Movemen
000-2592	House, 2300 North Trenton Street	2300 Trenton Street, North	Modern Movemen
000-2593	House, 2306 North Trenton Street	2306 Trenton Street, North	Modern Movemen
000-2594	House, 2312 North Trenton Street	2312 Trenton Street, North	Modern Movemen
000-2595	House, 2318 North Trenton Street	2318 Trenton Street, North	Modern Movemen
000-2596	House, 2324 North Trenton Street	2324 Trenton Street, North	Modern Movemen
000-2597	House, 4326 24th Street, North	4326 24th Street, North	Modern Movemen
000-2598	House, 4330 24th Street, North	4330 24th Street, North	Modern Movemen
000-2599	House, 2323 North Upton Street	2323 Upton Street, North	Colonial Revival
000-2600	House, 2315 North Upton Street	2315 Upton Street, North	Modern Movemen
000-2601	House, 2307 North Upton Street	2307 Upton Street, North	Modern Movemen
000-2602	House, 2301 North Upton Street	2301 Upton Street, North	Modern Movemen
000-2603	House, 2271 North Upton Street	2271 Upton Street, North	Bungalow/Craftsm
000-2604	House, 2263 North Upton Street	2263 Upton Street, North	
000-2605	House, 2253 North Upton Street	2253 Upton Street, North	Colonial Revival
000-2606	House, 2247 North Upton Street	2247 Upton Street, North	Colonial Revival
000-2607	House, 2243 North Upton Street	2243 Upton Street, North	Colonial Revival
000-2608	House, 2244 North Upton Street	2244 Upton Street, North	Dutch Colonial Re
000-2609	House, 2256 North Upton Street	2256 Upton Street, North	Queen Anne
000-2610	House, 2264 North Upton Street	2264 Upton Street, North	Colonial Revival
000-2611	House, 2268 North Upton Street	2268 Upton Street, North	Colonial Revival
000-2612	House, 2308 North Upton Street	2308 Upton Street, North	Tudor Revival
000-2613	House, 2312 North Upton Street	2312 Upton Street, North	Tudor Revival
000-2614	House, 2318 North Upton Street	2318 Upton Street, North	Modern Movemen
000-2615	House, 2322 North Upton Street	2322 Upton Street, North	Modern Movemen
000-2616	House, 2406 North Upton Street	2406 Upton Street, North	Colonial Revival
000-2617	House, 2325 North Utah Street	2325 Utah Street, North	Colonial Revival
000-2618	House, 2323 North Utah Street	2323 Utah Street, North	Modern Movemen
000-2619	House, 2321 North Utah Street	2321 Utah Street, North	Modern Movemen
000-2620	House, 2319 North Utah Street	2319 Utah Street, North	Bungalow/Craftsm
000-2621	House, 2315 North Utah Street	2315 Utah Street, North	Colonial Revival

DHR Id #	Resource Name	Address	Style (excluding "Other")
000-2622	House, 2311 North Utah Street	2311 Utah Street, North	Colonial Revival
000-2623	House, 2301 North Utah Street	2301 Utah Street, North	Colonial Revival
000-2624	House, 2251 North Vermont Street	2251 Vermont Street, North	Colonial Revival
000-2625	House, 2245 North Vermont Street	2245 Vermont Street, North	Colonial Revival
000-2626	House, 2241 North Vermont Street	2241 Vermont Street, North	Colonial Revival
000-2627	House, 2234 North Vermont Street	2234 Vermont Street, North	Colonial Revival
000-2628	House, 2238 North Vermont Street	2238 Vermont Street, North	Tudor Revival
000-2629	House, 2244 North Vermont Street	2244 Vermont Street, North	Modern Movemen
000-2630	House, 2260 North Vermont Street	2260 Vermont Street, North	Modern Movemen
000-2631	House, 2302 North Vermont Street	2302 Vermont Street, North	Colonial Revival
000-2632	House, 2304 North Vermont Street	2304 Vermont Street, North	Tudor Revival
000-2633	House, 2333 North Vernon Street	2333 Vernon Street, North	Modern Movemen
000-2634	House, 2321 North Vernon Street	2321 Vernon Street, North	Colonial Revival
000-2635	House, 2315 North Vernon Street	2315 Vernon Street, North	Colonial Revival
000-2636	House, 2307 North Vernon Street	2307 Vernon Street, North	Colonial Revival
000-2637	House, 2301 North Vernon Street	2301 Vernon Street, North	Colonial Revival
000-2638	House, 2263 North Vernon Street	2263 Vernon Street, North	Colonial Revival
000-2639	House, 2257 North Vernon Street	2257 Vernon Street, North	Colonial Revival
000-2640	House, 2251 North Vernon Street	2251 Vernon Street, North	Colonial Revival
000-2641	House, 2245 North Vernon Street	2245 Vernon Street, North	Colonial Revival
000-2642	House, 2242 North Vernon Street	2242 Vernon Street, North	Tudor Revival
000-2643	House, 2250 North Vernon Street	2250 Vernon Street, North	Bungalow/Craftsm
000-2644	House, 2258 North Vernon Street	2258 Vernon Street, North	Colonial Revival
000-2645	House, 2300 North Vernon Street	2300 Vernon Street, North	Modern Movemen
000-2646	House, 2306 North Vernon Street	2306 Vernon Street, North	Colonial Revival
000-2647	House, 2312 North Vernon Street	2312 Vernon Street, North	Colonial Revival
000-2648	House, 2316 North Vernon Street	2316 Vernon Street, North	Colonial Revival
000-2649	House, 2320 North Vernon Street	2320 Vernon Street, North	Colonial Revival
000-2650	House, 2326 North Vernon Street	2326 Vernon Street, North	Tudor Revival
000-2651	House, 2334 North Vernon Street	2334 Vernon Street, North	Modern Movemen
000-2652	House, 2336 North Vernon Street	2336 Vernon Street, North	Colonial Revival
000-2653	House, 2340 North Vernon Street	2340 Vernon Street, North	Tudor Revival
000-2654	House, 2346 North Vernon Street	2346 Vernon Street, North	Tudor Revival
000-2655	House, 2323 North Vermont Street	2323 Vermont Street, North	Colonial Revival
000-2656	House, 2329 North Vermont Street	2329 Vermont Street, North	Classical Revival
000-2657	House, 2409 North Vermont Street	2409 Upton Street, North	Bungalow/Craftsm
000-2658	House, 4335 24th Street, North	4335 24th Street, North	Colonial Revival
000-2659	House, 4329 24th Street, North	4329 24th Street, North	Colonial Revival
000-2660	House, 4317 24th Street, North	4317 24th Street, North	Modern Movemen
000-2661	House, 4311 24th Street, North	4311 24th Street, North	Modern Movemen
000-2662	House, 4305 24th Street, North	4305 24th Street, North	Modern Movemen
000-2663	House, 2400 North Taylor Street	2400 Taylor Street, North	Modern Movemen
000-2664	House, 2406 North Taylor Street	2406 Taylor Street, North	Modern Movemen
000-2665	House, 2425 North Taylor Street	2425 Taylor Street, North	Modern Movemen

DHR Id #	Resource Name	Address	Style (excluding "Other")
000-2666	House, 2431 North Taylor Street	2431 Taylor Street, North	Modern Movemen
000-2667	House, 2437 North Taylor Street	2437 Taylor Street, North	Modern Movemen
000-2668	House, 2445 North Taylor Street	2445 Taylor Street, North	Modern Movemen
000-2669	House, 4502 32nd Road, North	4502 32nd Road, North	Colonial Revival
000-2670	House, 4301 Vacation Lane	4301 Vacation Lane	Modern Movemen
000-2671	House, 4307 Vacation Lane	4307 Vacation Lane	Modern Movemen
000-2672	House, 4401 Vacation Lane	4401 Vacation Lane	Modern Movemen
000-2673	House, 4407 Vacation Lane	4407 Vacation Lane	Colonial Revival
000-2674	House, 4413 Vacation Lane	4413 Vacation Lane	Colonial Revival
000-2675	House, 4419 Vacation Lane	4419 Vacation Lane	Colonial Revival
000-2676	House, 4423 Vacation Lane	4423 Vacation Lane	Colonial Revival
000-2677	House, 4427 Vacation Lane	4427 Vacation Lane	Modern Movemen
000-2678	House, 4433 Vacation Lane	4433 Vacation Lane	Modern Movemen
000-2679	House, 4400 Vacation Lane	4400 Vacation Lane	Colonial Revival
000-2680	House, 4406 Vacation Lane	4406 Vacation Lane	Colonial Revival
000-2681	House, 4412 Vacation Lane	4412 Vacation Lane	Colonial Revival
000-2682	House, 4418 Vacation Lane	4418 Vacation Lane	Modern Movemen
000-2683	House, 4424 Vacation Lane	4424 Vacation Lane	Colonial Revival
000-2684	House, 4430 Vacation Lane	4430 Vacation Lane	Colonial Revival
000-2685	House, 4436 Vacation Lane	4436 Vacation Lane	Modern Movemen
000-2686	House, 4442 Vacation Lane	4442 Vacation Lane	Modern Movemen
000-2687	House, 2355 North Vermont Street	2355 Vermont Street, North	Modern Movemen
000-2688	House, 2351 North Vermont Street	2351 Vermont Street, North	Modern Movemen
000-2689	House, 2347 North Vermont Street	2347 Vermont Street, North	Modern Movemen
000-2690	House, 2343 North Vermont Street	2343 Vermont Street, North	Colonial Revival
000-2691	House, 2350 North Vermont Street	2350 Vermont Street, North	Modern Movemen
000-2692	House, 2356 North Vermont Street	2356 Vermont Street, North	Modern Movemen
000-2693	House, 2376 North Vermont Street	2376 Vermont Street, North	Modern Movemen
000-2694	House, 2400 North Vermont Street	2400 Vermont Street, North	Modern Movemen
000-2695	House, 2406 North Vermont Street	2406 Vermont Street, North	Modern Movemen
000-2696	House, 2407 North Vermont Street	2407 Vermont Street, North	Colonial Revival
000-2697	House, 2420 North Vermont Street	2420 Vermont Street, North	Modern Movemen
000-2698	House, 2330 North Vermont Street	2330 Vermont Street, North	Mission/Spanish C
000-2699	House, 2343 North Vernon Street	2343 Vernon Street, North	Modern Movemen
000-2700	House, 2354 North Vernon Street	2354 Vernon Street, North	Modern Movemen
000-2701	House, 2358 North Vernon Street	2358 Vernon Street, North	Modern Movemen
000-2702	House, 2347 North Vernon Street	2347 Vernon Street, North	Colonial Revival
000-2703	House, 2351 North Vernon Street	2351 Vernon Street, North	Colonial Revival
000-2704	House, 2355 North Vernon Street	2355 Vernon Street, North	Colonial Revival
000-2705	House, 2361 North Vernon Street	2361 Vernon Street, North	Colonial Revival
000-2706	House, 2375 North Vernon Street	2375 Vernon Street, North	Modern Movemen
000-2707	House, 2370 North Vernon Street	2370 Vernon Street, North	Colonial Revival
000-2708	House, 2401 North Vernon Street	2401 Vernon Street, North	Colonial Revival
000-2709	House, 2407 North Vernon Street	2407 Vernon Street, North	Colonial Revival

DHR Id #	Resource Name	Address	Style (excluding "Other")
000-2710	House, 2413 North Vernon Street	2413 Vernon Street, North	Colonial Revival
000-2711	House, 2507 North Vernon Street	2507 Vernon Street, North	Colonial Revival
000-2712	House, 2513 North Vernon Street	2513 Vernon Street, North	Colonial Revival
000-2713	House, 2521 North Vernon Street	2521 Vernon Street, North	Modern Movemen
000-2714	House, 2400 North Upshur Street	2400 Upshur Street, North	Modern Movemen
000-2715	House, 2408 North Upshur Street	2408 Upshur Street, North	Colonial Revival
000-2716	House, 2401 North Upshur Street	2401 Upshur Street, North	Modern Movemen
000-2717	House, 2405 North Upshur Street	2405 Upshur Street, North	Modern Movemen
000-2718	House, 2411 North Upshur Street	2411 Upshur Street, North	Modern Movemen
000-2719	House, 2501 North Upshur Street	2501 Upshur Street, North	Modern Movemen
000-2720	House, 2408 North Upshur Street	2408 Utah Street, North	Tudor Revival
000-2721	House, 2413 North Utah Street	2413 Utah Street, North	Bungalow/Craftsm
000-2722	House, 2418 North Utah Street	2418 Utah Street, North	Colonial Revival
000-2723	House, 2424 North Utah Street	2424 Utah Street, North	Dutch Colonial Re
000-2724	House, 2425 North Utah Street	2425 Utah Street, North	Dutch Colonial Re
000-2725	House, 2429 North Utah Street	2429 Utah Street, North	Dutch Colonial Re
000-2726	House, 2430 North Utah Street	2430 Utah Street, North	Modern Movemen
000-2727	House, 2431 North Utah Street	2431 Utah Street, North	Colonial Revival
000-2728	House, 2436 North Utah Street	2436 Utah Street, North	Colonial Revival
000-2729	House, 2437 North Utah Street	2437 Utah Street, North	Modern Movemen
000-2730	House, 2442 North Utah Street	2442 Utah Street, North	Colonial Revival
000-2731	House, 2445 North Utah Street	2445 Utah Street, North	Modern Movemen
000-2732	House, 2448 North Utah Street	2448 Utah Street, North	Colonial Revival
000-2733	House, 2454 North Utah Street	2454 Utah Street, North	Colonial Revival
000-2734	House, 2460 North Utah Street	2460 Utah Street, North	
000-2735	House, 2330 North Vernon Street	2330 Vernon Street, North	Modern Movemen
000-2736	House, 4745 32nd Street, North	4745 32nd Street, North	Colonial Revival
000-2737	House, 3203 North Glebe Road	3203 Glebe Road, North	Colonial Revival
000-2738	House, 3219 North Glebe Road	3219 Glebe Road, North	Colonial Revival
000-2739	House, 3225 North Glebe Road	3225 Glebe Road, North	Colonial Revival
000-2740	House, 3231 North Glebe Road	3231 Glebe Road, North	Modern Movemen
000-2741	House, 3311 North Glebe Road	3311 Glebe Road, North	Greek Revival
000-2742	House, 3333 North Glebe Road	3333 Glebe Road, North	Colonial Revival
000-2743	House, 3120 North Wakefield Street	3120 Wakefield Street, North	Classical Revival
000-2744	House, 4606 32nd Street, North	4606 32nd Street, North	Colonial Revival
000-2745	House, 4609 32nd Street, North	4609 32nd Street, North	Colonial Revival
000-2746	House, 4615 32nd Street, North	4615 32nd Street, North	Tudor Revival
000-2747	House, 4622 32nd Street, North	4622 32nd Street, North	Colonial Revival
000-2748	House, 3200 North Woodrow Street	3200 Woodrow Street, North	Modern Movemen
000-2749	House, 3208 North Woodrow Street	3208 Woodrow Street, North	Colonial Revival
000-2750	House, 3214 North Woodrow Street	3214 Woodrow Street, North	Colonial Revival
000-2751	House, 3125 North Abingdon Street	3125 Abingdon Street, North	Tudor Revival
000-2752	House, 3131 North Abingdon Street	3131 Abingdon Street, North	Tudor Revival
000-2753	House, 3139 North Abingdon Street	3139 Abingdon Street, North	Modern Movemen

DHR Id #	Resource Name	Address	Style (excluding "Other")
000-2754	House, 3201 North Abingdon Street	3201 Abingdon Street, North	Colonial Revival
000-2755	House, 3211 North Abingdon Street	3211 Abingdon Street, North	Tudor Revival
000-2756	House, 4630 32nd Road, North	4630 32nd Road, North	Colonial Revival
000-2757	House, 3216 North Abingdon Street	3216 Abingdon Street, North	Colonial Revival
000-2758	House, 3210 North Abingdon Street	3210 Abingdon Street, North	Colonial Revival
000-2759	House, 3200 North Abingdon Street	3200 Abingdon Street, North	Modern Movemen
000-2760	House, 3201 North Abingdon Street	3201 Albemarle Street, North	Colonial Revival
000-2761	House, 3215 North Albemarle Street	3215 Albemarle Street, North	Colonial Revival
000-2762	House, 3225 North Albemarle Street	3225 Albemarle Street, North	Tudor Revival
000-2763	House, 3231 North Albemarle Street	3231 Albemarle Street, North	Colonial Revival
000-2764	House, 3236 North Albemarle Street	3236 Albemarle Street, North	Colonial Revival
000-2765	House, 3232 North Albemarle Street	3232 Albemarle Street, North	Colonial Revival
000-2766	House, 3226 North Albemarle Street	3226 Albemarle Street, North	Tudor Revival
000-2767	House, 3220 North Albemarle Street	3220 Albemarle Street, North	Colonial Revival
000-2768	House, 3210 North Albemarle Street	3210 Albemarle Street, North	Colonial Revival
000-2769	House, 3200 North Albemarle Street	3200 Albemarle Street, North	Tudor Revival
000-2770	House, 4733 32nd Street, North	4733 32nd Street, North	Colonial Revival
000-2771	House, 4739 32nd Street, North	4739 32nd Street, North	Tudor Revival
000-2772	House, 4747 Rock Spring Road	4747 Rock Spring Road	Tudor Revival
000-2773	House, 4744 32nd Street, North	4744 32nd Street, North	Tudor Revival
000-2774	House, 4728 32nd Street, North	4728 32nd Street, North	
000-2775	House, 4720 32nd Street, North	4720 32nd Street, North	Tudor Revival
000-2776	House, 4712 32nd Street, North	4712 32nd Street, North	Colonial Revival
000-2777	House, 4706 32nd Street, North	4706 32nd Street, North	Tudor Revival
000-2778	House, 2391 North Danville Street	2391 Danville Street, North	Bungalow/Craftsm
000-2779	House, 3818 26th Street, North	3818 26th Street, North	Colonial Revival
000-2780	House, 4518 35th Street, North	4518 35th Street, North	Modern Movemen
000-2781	House, 4530 35th Street, North	4530 35th Street, North	Modern Movemen
000-2782	House, 4608 35th Street, North	4608 35th Street, North	Modern Movemen
000-2783	House, 4614 35th Street, North	4614 35th Street, North	Modern Movemen
000-2784	House, 4620 35th Street, North	4620 35th Street, North	Modern Movemen
000-2785	House, 3411 North Woodrow Street	3411 Woodrow Street, North	Modern Movemen
000-2786	House, 4643 35th Street, North	4643 35th Street, North	Colonial Revival
000-2787	House, 4651 35th Street, North	4651 35th Street, North	Modern Movemen
000-2788	House, 4660 35th Street, North	4660 35th Street, North	Tudor Revival
000-2789	House, 4663 35th Street, North	4663 35th Street, North	Tudor Revival
000-2790	House, 4676 35th Street, North	4676 35th Street, North	Colonial Revival
000-2791	House, 4677 35th Street, North	4677 35th Street, North	Colonial Revival
000-2792	House, 3505 North Abingdon Street	3505 Abingdon Street, North	Modern Movemen
000-2793	House, 3514 North Abingdon Street	3514 Abingdon Street, North	Modern Movemen
000-2794	House, 3508 North Abingdon Street	3508 Abingdon Street, North	Modern Movemen
000-2795	House, 3500 North Abingdon Street	3500 Abingdon Street, North	Modern Movemen
000-2796	House, 2387 North Edgewood Street	2387 Edgewood Street, North	
000-2797	House, 2357 North Fillmore Street	2357 Fillmore Street, North	Bungalow/Craftsm

DHR Id #	Resource Name	Address	Style (excluding "Other")
000-2798	House, 2365 North Fillmore Street	2365 Fillmore Street, North	Modern Movemen
000-2799	House, 2373 North Fillmore Street	2373 Fillmore Street, North	Modern Movemen
000-2800	House, 2828 24th Street, North	2828 24th Street, North	Bungalow/Craftsm
000-2801	House, 2530 North Vernon Street	2530 Vernon Street, North	Modern Movemen
000-2802	House, 2520 North Vernon Street	2520 Vernon Street, North	Colonial Revival
000-2803	House, 2514 North Vernon Street	2514 Vernon Street, North	Modern Movemen
000-2804	House, 4701 34th Street, North	4701 34th Street, North	Colonial Revival
000-2805	House, 3406 North Abingdon Street	3406 Abingdon Street, North	Colonial Revival
000-2806	House, 3412 North Abingdon Street	3412 Abingdon Street, North	Colonial Revival
000-2807	House, 3422 North Abingdon Street	3422 Abingdon Street, North	Colonial Revival
000-2808	House, 3430 North Abingdon Street	3430 Abingdon Street, North	Colonial Revival
000-2809	House, 3433 North Albemarle Street	3433 Albemarle Street, North	Colonial Revival
000-2810	House, 3426 North Albemarle Street	3426 Albemarle Street, North	Colonial Revival
000-2811	House, 3425 North Albemarle Street	3425 Albemarle Street, North	Colonial Revival
000-2812	House, 3420 North Albemarle Street	3420 Albemarle Street, North	Colonial Revival
000-2813	House, 3417 North Albemarle Street	3417 Albemarle Street, North	Colonial Revival
000-2814	House, 3409 North Albemarle Street	3409 Albemarle Street, North	Colonial Revival
000-2815	House, 3406 Albemarle Street, North	3406 Albemarle Street, North	Colonial Revival
000-2816	House, 3401 North Albemarle Street	3401 Albemarle Street, North	Colonial Revival
000-2817	House, 3400 North Albemarle Street	3400 Albemarle Street, North	Colonial Revival
000-2818	House, 3333 North Albemarle Street	3333 Albemarle Street, North	Colonial Revival
000-2819	House, 3330 North Albemarle Street	3330 Albemarle Street, North	Colonial Revival
000-2820	House, 3326 North Albemarle Street	3326 Albemarle Street, North	Colonial Revival
000-2821	House, 3301 North Albemarle Street	3301 Albemarle Street, North	Colonial Revival
000-2822	House, 4731 34th Street, North	4731 34th Street, North	Colonial Revival
000-2823	House, 4740 34th Street, North	4740 34th Street, North	Colonial Revival
000-2824	House, 4747 34th Street, North	4747 34th Street, North	Colonial Revival
000-2825	House, 4755 34th Street, North	4755 34th Street, North	Colonial Revival
000-2826	House, 3405 North Glebe Road	3405 Glebe Road, North	Tudor Revival
000-2827	House, 3435 North Glebe Road	3435 Glebe Road, North	Modern Movemen
000-2828	House, 3441 North Glebe Road	3441 Glebe Road, North	Tudor Revival
000-2829	House, 4751 34th Road, North	4751 34th Road, North	Colonial Revival
000-2830	House, 4746 34th Road, North	4746 34th Road, North	Colonial Revival
000-2831	House, 4745 34th Road, North	4745 34th Road, North	Colonial Revival
000-2832	House, 4740 34th Road, North	4740 34th Road, North	Modern Movemen
000-2833	House, 4739 34th Road, North	4739 34th Road, North	Colonial Revival
000-2834	House, 4734 34th Road, North	4734 34th Road, North	Colonial Revival
000-2835	House, 4733 34th Road, North	4733 34th Road, North	Colonial Revival
000-2836	House, 4728 34th Road, North	4728 34th Road, North	Colonial Revival
000-2837	House, 4709 Dittmar Road	4709 Dittmar Road	Modern Movemen
000-2838	House, 4710 Dittmar Road	4710 Dittmar Road	Colonial Revival
000-2839	House, 4715 Dittmar Road	4715 Dittmar Road	Colonial Revival
000-2840	House, 4716 Dittmar Road	4716 Dittmar Road	Colonial Revival
000-2841	House, 4724 Dittmar Road	4724 Dittmar Road	Colonial Revival

DHR Id #	Resource Name	Address	Style (excluding "Other")
000-2842	Church, 3455 North Glebe Road	3455 Glebe Road, North	Colonial Revival
000-2843	House, 4732 Dittmar Road	4732 Dittmar Road	Colonial Revival
000-2844	House, 4733 Dittmar Road	4733 Dittmar Road	Modern Movemen
000-2845	House, 4739 Dittmar Road	4739 Dittmar Road	Colonial Revival
000-2846	House, 4740 Dittmar Road	4740 Dittmar Road	Modern Movemen
000-2847	House, 5858 14th Street, North	5858 14th Street, North	Colonial Revival
000-2848	House, 5856 14th Street, North	5856 14th Street, North	Colonial Revival
000-2849	House, 5850 14th Street, North	5850 14th Street, North	Colonial Revival
000-2850	House, 5853 14th Street, North	5853 14th Street, North	Colonial Revival
000-2851	House, 1200 North Longfellow Street	1200 Longfellow Street, North	Colonial Revival
000-2852	House, 1301 North Longfellow Street	1301 Longfellow Street, North	Colonial Revival
000-2853	House, 1204 North Longfellow Street	1204 Longfellow Street, North	Colonial Revival
000-2854	House, 1305 North Longfellow Street	1305 Longfellow Street, North	Colonial Revival
000-2855	House, 1208 North Longfellow Street	1208 Longfellow Street, North	Colonial Revival
000-2856	House, 1401 North Longfellow Street	1401 Longfellow Street, North	Classical Revival
000-2857	House, 1410 North Longfellow Street	1410 Longfellow Street, North	Colonial Revival
000-2858	House, 1405 North Longfellow Street	1405 Longfellow Street, North	Colonial Revival
000-2859	House, 1409 North Longfellow Street	1409 Longfellow Street, North	Colonial Revival
000-2860	House, 1413 North Longfellow Street	1413 Longfellow Street, North	Colonial Revival
000-2861	House, 1419 North Longfellow Street	1419 Longfellow Street, North	Colonial Revival
000-2862	House, 1425 North Longfellow Street	1425 Longfellow Street, North	Colonial Revival
000-2863	House, 1431 North Longfellow Street	1431 Longfellow Street, North	Colonial Revival
000-2864	House, 1437 North Longfellow Street	1437 Longfellow Street, North	Colonial Revival
000-2865	House, 1441 North Longfellow Street	1441 Longfellow Street, North	Colonial Revival
000-2866	House, 1445 North Longfellow Street	1445 Longfellow Street, North	Colonial Revival
000-2867	House, 1448 North Longfellow Street	1448 Longfellow Street, North	Colonial Revival
000-2868	House, 1449 North Longfellow Street	1449 Longfellow Street, North	Colonial Revival
000-2869	House, 1452 North Longfellow Street	1452 Longfellow Street, North	Colonial Revival
000-2870	House, 1453 North Longfellow Street	1453 Longfellow Street, North	Colonial Revival
000-2871	House, 1456 North Longfellow Street	1456 Longfellow Street, North	Colonial Revival
000-2872	House, 1457 North Longfellow Street	1457 Longfellow Street, North	Colonial Revival
000-2873	House, 5840 15th Street, North	5840 15th Street, North	Colonial Revival
000-2874	House, 5841 15th Street, North	5841 15th Street, North	Colonial Revival
000-2875	House, 5830 15th Street, North	5830 15th Street, North	Colonial Revival
000-2876	House, 5837 15th Street, North	5837 15th Street, North	Colonial Revival
000-2877	House, 5833 15th Street, North	5833 15th Street, North	Colonial Revival
000-2878	House, 5829 15th Street, North	5829 15th Street, North	Colonial Revival
000-2879	House, 5825 15th Street, North	5825 15th Street, North	Colonial Revival
000-2880	House, 5821 15th Street, North	5821 15th Street, North	Colonial Revival
000-2881	House, 5815 15th Street, North	5815 15th Street, North	Colonial Revival
000-2882	House, 5809 15th Street, North	5809 15th Street, North	Colonial Revival
000-2883	House, 5805 15th Street, North	5805 15th Street, North	Colonial Revival
000-2884	House, 5801 15th Street, North	5801 15th Street, North	Colonial Revival
000-2885	House, 5800 15th Street, North	5800 15th Street, North	Colonial Revival

DHR Id #	Resource Name	Address	Style (excluding "Other")
000-2886	House, 5802 15th Street, North	5802 15th Street, North	Colonial Revival
000-2887	House, 5804 15th Street, North	5804 15th Street, North	Colonial Revival
000-2888	House, 5808 15th Street, North	5808 15th Street, North	Colonial Revival
000-2889	House, 5812 15th Street, North	5812 15th Street, North	Colonial Revival
000-2890	House, 5816 15th Street, North	5816 15th Street, North	Colonial Revival
000-2891	House, 5820 15th Street, North	5820 15th Street, North	Colonial Revival
000-2892	House, 5818 15th Road, North	5818 15th Road, North	Colonial Revival
000-2893	House, 5814 15th Road, North	5814 15th Road, North	Colonial Revival
000-2894	House, 5810 15th Road, North	5810 15th Road, North	Colonial Revival
000-2895	House, 1200 North Livingston Street	1200 Livingston Street, North	Colonial Revival
000-2896	House, 1206 North Livingston Street	1206 Livingston Street, North	Colonial Revival
000-2897	House, 1212 North Livingston Street	1212 Livingston Street, North	Colonial Revival
000-2898	House, 1216 Livingston Street North	1216 Livingston Street, North	Colonial Revival
000-2899	House, 1220 Livingston Street North	1220 Livingston Street, North	Colonial Revival
000-2900	House, 1222 Livingston Street North	1222 Livingston Street, North	Colonial Revival
000-2901	House, 1221 Livingston Street North	1221 Livingston Street, North	Colonial Revival
000-2902	House, 1219 Livingston Street North	1219 Livingston Street, North	Colonial Revival
000-2903	House, 1217 Livingston Street North	1217 Livingston Street, North	Colonial Revival
000-2904	House, 1215 Livingston Street North	1215 Livingston Street, North	Colonial Revival
000-2905	House, 1211 Livingston Street North	1211 Livingston Street, North	Colonial Revival
000-2906	House, 1207 Livingston Street North	1207 Livingston Street, North	Colonial Revival
000-2907	House, 5849 11th Street, North	5849 11th Street, North	Colonial Revival
000-2908	House, 5845 11th Street, North	5845 11th Street, North	Colonial Revival
000-2909	House, 5841 11th Street, North	5841 11th Street, North	Colonial Revival
000-2910	House, 5836 11th Street, North	5836 11th Street, North	Colonial Revival
000-2911	House, 5832 11th Street, North	5832 11th Street, North	Colonial Revival
000-2912	House, 5833 11th Street, North	5833 11th Street, North	Colonial Revival
000-2913	House, 5827 11th Street, North	5827 11th Street, North	Colonial Revival
000-2914	House, 5824 11th Street, North	5824 11th Street, North	Colonial Revival
000-2915	House, 5818 11th Street, North	5818 11th Street, North	Colonial Revival
000-2916	House, 5810 11th Street, North	5810 11th Street, North	Colonial Revival
000-2917	House, 5811 11th Street, North	5811 11th Street, North	Colonial Revival
000-2918	House, 5804 11th Street, North	5804 11th Street, North	Colonial Revival
000-2919	House, 5805 11th Street, North	5805 11th Street, North	Colonial Revival
000-2920	House, 5800 11th Street, North	5800 11th Street, North	Colonial Revival
000-2921	House, 5801 11th Street, North	5801 11th Street, North	Colonial Revival
000-2922	House, 1100 Livingston Street North	1100 Lexington Street, North	Colonial Revival
000-2923	House, 1104 North Lexington Street	1104 Lexington Street, North	Colonial Revival
000-2924	House, 1108 North Lexington Street	1108 Lexington Street, North	Colonial Revival
000-2925	House, 1110 North Lexington Street	1110 Lexington Street, North	Colonial Revival
000-2926	House, 1107 North Lexington Street	1107 Lexington Street, North	Colonial Revival
000-2927	House, 1105 North Lexington Street	1105 Lexington Street, North	Colonial Revival
000-2928	House, 1101 North Lexington Street	1101 Lexington Street, North	Colonial Revival
000-2929	House, 1022 Patrick Henry Drive	1022 Patrick Henry Drive	Colonial Revival

DHR Id #	Resource Name	Address	Style (excluding "Other")
000-2930	House, 1025 Patrick Henry Drive	1025 Patrick Henry Drive	Colonial Revival
000-2931	House, 1029 Patrick Henry Drive	1029 Patrick Henry Drive	Colonial Revival
000-2932	House, 1033 Patrick Henry Drive	1033 Patrick Henry Drive	Colonial Revival
000-2933	House, 1020 North Kennesaw Street	1020 Kennesaw Street, North	Colonial Revival
000-2934	House, 1016 North Kennesaw Street	1016 Kennesaw Street, North	Colonial Revival
000-2935	House, 1019 North Kennesaw Street	1019 Kennesaw Street, North	Colonial Revival
000-2936	House, 1023 North Kennesaw Street	1023 Kennesaw Street, North	Colonial Revival
000-2937	House, 1001 North Lexington Street	1001 Lexington Street, North	Colonial Revival
000-2938	House, 1003 North Lexington Street	1003 Lexington Street, North	Colonial Revival
000-2939	House, 1018 Patrick Henry Drive	1018 Patrick Henry Drive	Colonial Revival
000-2940	House, 1014 Patrick Henry Drive	1014 Patrick Henry Drive	Colonial Revival
000-2941	House, 1021 Patrick Henry Drive	1021 Patrick Henry Drive	Colonial Revival
000-2942	House, 1004 North Kennesaw Street	1004 Kennesaw Street, North	Colonial Revival
000-2943	House, 1008 North Kennesaw Street	1008 Kennesaw Street, North	Colonial Revival
000-2944	House, 1012 North Kennesaw Street	1012 Kennesaw Street, North	Colonial Revival
000-2945	House, 1015 North Kennesaw Street	1015 Kennesaw Street, North	Colonial Revival
000-2946	House, 1011 North Kennesaw Street	1011 Kennesaw Street, North	Colonial Revival
000-2947	House, 1007 North Kennesaw Street	1007 Kennesaw Street, North	Colonial Revival
000-2948	House, 1005 North Kennesaw Street	1005 Kennesaw Street, North	Colonial Revival
000-2949	House, 1448 North Lancaster Street	1448 Lancaster Street, North	Colonial Revival
000-2950	House, 1452 North Lancaster Street	1452 Lancaster Street, North	Colonial Revival
000-2951	House, 1456 North Lancaster Street	1456 Lancaster Street, North	Colonial Revival
000-2952	House, 1460 North Lancaster Street	1460 Lancaster Street, North	Colonial Revival
000-2953	House, 1464 North Lancaster Street	1464 Lancaster Street, North	Colonial Revival
000-2954	House, 1500 North Lancaster Street	1500 Lancaster Street, North	Colonial Revival
000-2955	House, 1504 North Lancaster Street	1504 Lancaster Street, North	Colonial Revival
000-2956	House, 1453 North Lancaster Street	1453 Lancaster Street, North	Colonial Revival
000-2957	Multiple Dwelling, 5620 Washington Boulevard	5620 Washington Boulevard	Colonial Revival
000-2958	Multiple Dwelling, 5700 Washington Boulevard	5700 Washington Boulevard	Colonial Revival
000-2959	Multiple Dwelling, 1210 North Kenilworth Street	1210 Kenilworth Street, North	Colonial Revival
000-2960	Multiple Dwelling, 1200 North Kenilworth Street	1200 Kenilworth Street, North	Colonial Revival
000-2961	Multiple Dwelling, 1124 North Kenilworth Street	1124 Kenilworth Street, North	Colonial Revival
000-2962	Multiple Dwelling, 1118 North Kenilworth Street	1118 Kenilworth Street, North	Colonial Revival
000-2963	Multiple Dwelling, 1110 North Kenilworth Street	1110 Kenilworth Street, North	Colonial Revival
000-2964	Erdo House III	1100 Kenilworth Street, North	Colonial Revival
000-2965	Multiple Dwelling, 1101 North Kenilworth Street	1101 Kenilworth Street, North	Colonial Revival
000-2966	Multiple Dwelling, 1111 North Kenilworth Street	1111 Kenilworth Street, North	Colonial Revival
000-2967	Multiple Dwelling, 1117 North Kenilworth Street	1117 Kenilworth Street, North	Colonial Revival
000-2968	Multiple Dwelling, 1125 North Kenilworth Street	1125 Kenilworth Street, North	Colonial Revival
000-2969	Multiple Dwelling, 1201 North Kenilworth Street	1201 Kenilworth Street, North	Colonial Revival
000-2970	Multiple Dwelling, 1211 Kennebec Street, North	1211 Kennebec Street, North	Colonial Revival
000-2971	Multiple Dwelling, 1201 North Kennebec Street	1201 Kennebec Street, North	Colonial Revival
000-2972	Multiple Dwelling, 1200 North Kennebec Street	1200 Kennebec Street, North	Colonial Revival
000-2973	Multiple Dwelling, 1124 North Kennebec Street	1124 Kennebec Street, North	Colonial Revival

DHR Id #	Resource Name	Address	Style (excluding "Other")
000-2974	Multiple Dwelling, 1112 North Kennebec Street	1112 Kennebec Street, North	Colonial Revival
000-2975	Multiple Dwelling, 1100 North Kennebec Street	1100 Kennebec Street, North	Colonial Revival
000-2976	Multiple Dwelling, 5722 11th Street, North	5722 11th Street, North	Colonial Revival
000-2977	Multiple Dwelling, 5714 11th Street, North	5714 11th Street, North	Colonial Revival
000-2978	Multiple Dwelling, 5708 11th Street, North	5708 11th Street, North	Colonial Revival
000-2979	Multiple Dwelling, 5700 11th Street, North	5700 11th Street, North	Colonial Revival
000-2980	Multiple Dwelling, 5701 11th Street, North	5701 11th Street, North	Colonial Revival
000-2981	Multiple Dwelling, 5711 11th Street, North	5711 11th Street, North	Colonial Revival
000-2982	Multiple Dwelling, 5721 11th Street, North	5721 11th Street, North	Colonial Revival
000-2983	Multiple Dwelling, 5716 11th Road, North	5716 11th Road, North	Colonial Revival
000-2984	Multiple Dwelling, 5711 11th Road, North	5711 11th Road, North	Colonial Revival
000-2985	Multiple Dwelling, 5708 11th Road, North	5708 11th Road, North	Colonial Revival
000-2986	Multiple Dwelling, 5701 11th Road, North	5701 11th Road, North	Colonial Revival
000-2987	Multiple Dwelling, 1200 North Kensington Street	1200 Kensington Street, North	Colonial Revival
000-2988	Multiple Dwelling, 1210 North Kensington Street	1210 Kensington Street, North	Colonial Revival
000-2989	Multiple Dwelling, 1217 North Kensington Street	1217 Kensington Street, North	Colonial Revival
000-2990	Multiple Dwelling, 1209 North Kensington Street	1209 Kensington Street, North	Colonial Revival
000-2991	Multiple Dwelling, 1201 North Kensington Street	1201 Kensington Street, North	Colonial Revival
000-2992	Multiple Dwelling, 1131 North Kensington Street	1131 Kensington Street, North	Colonial Revival
000-2993	Multiple Dwelling, 1121 North Kensington Street	1121 Kensington Street, North	Colonial Revival
000-2994	Multiple Dwelling, 1111 North Kensington Street	1111 Kensington Street, North	Colonial Revival
000-2995	Multiple Dwelling, 1120 North Kensington Street	1120 Kensington Street, North	Colonial Revival
000-2996	Multiple Dwelling, 1110 North Kensington Street	1110 Kensington Street, North	Colonial Revival
000-2997	Multiple Dwelling, 1101 North Kensington Street	1101 Kensington Street, North	Colonial Revival
000-2998	House, 1100 North Jefferson Street	1100 Jefferson Street, North	Modern Movemen
000-2999	House, 1106 North Jefferson Street	1106 Jefferson Street, North	Colonial Revival
000-3000	House, 1112 North Jefferson Street	1112 Jefferson Street, North	Colonial Revival
000-3001	House, 1118 North Jefferson Street	1118 Jefferson Street, North	Colonial Revival
000-3002	House, 1124 North Jefferson Street	1124 Jefferson Street, North	Colonial Revival
000-3003	House, 1130 North Jefferson Street	1130 Jefferson Street, North	Colonial Revival
000-3004	House, 1136 North Jefferson Street	1136 Jefferson Street, North	Colonial Revival
000-3005	House, 1142 North Jefferson Street	1142 Jefferson Street, North	Colonial Revival
000-3006	House, 1148 North Jefferson Street	1148 Jefferson Street, North	Colonial Revival
000-3007	House, 1154 North Jefferson Street	1154 Jefferson Street, North	Colonial Revival
000-3008	House, 1200 North Jefferson Street	1200 Jefferson Street, North	Colonial Revival
000-3009	House, 1209 North Jefferson Street	1209 Jefferson Street, North	Colonial Revival
000-3010	House, 1212 North Jefferson Street	1212 Jefferson Street, North	Colonial Revival
000-3011	House, 5720 16th Street, North	5720 16th Street, North	Modern Movemen
000-3012	House, 5724 16th Street, North	5724 16th Street, North	
000-3013	House, 5726 16th Street, North	5726 16th Street, North	Bungalow/Craftsm
000-3014	House, 1543 Patrick Henry Drive	1543 Patrick Henry Drive	Colonial Revival
000-3015	House, 1539 Patrick Henry Drive	1539 Patrick Henry Drive	Colonial Revival
000-3016	House, 1535 Patrick Henry Drive	1535 Patrick Henry Drive	Colonial Revival
000-3017	House, 1531 Patrick Henry Drive	1531 Patrick Henry Drive	Colonial Revival

DHR Id #	Resource Name	Address	Style (excluding "Other")
000-3018	House, 1527 Patrick Henry Drive	1527 Patrick Henry Drive	Colonial Revival
000-3019	House, 1523 Patrick Henry Drive	1523 Patrick Henry Drive	Colonial Revival
000-3020	House, 1519 Patrick Henry Drive	1519 Patrick Henry Drive	Colonial Revival
000-3021	House, 1515 Patrick Henry Drive	1515 Patrick Henry Drive	Colonial Revival
000-3022	House, 1511 Patrick Henry Drive	1511 Patrick Henry Drive	Colonial Revival
000-3023	House, 1507 Patrick Henry Drive	1507 Patrick Henry Drive	Colonial Revival
000-3024	House, 1501 Patrick Henry Drive	1501 Patrick Henry Drive	Colonial Revival
000-3025	House, 5738 15th Street, North	5738 15th Street, North	Colonial Revival
000-3026	House, 5742 15th Street, North	5742 15th Street, North	Colonial Revival
000-3027	House, 5746 15th Street, North	5746 15th Street, North	Colonial Revival
000-3028	House, 5750 15th Street, North	5750 15th Street, North	Colonial Revival
000-3029	Multiple Dwelling, 5810-5812 Washington Boulevard	5810 5812 Washington Boulevard	Colonial Revival
000-3030	Multiple Dwelling, 5814-5816 Washington Boulevard	5814 5816 Washington Boulevard	Colonial Revival
000-3031	Multiple Dwelling, 5818-5820 Washington Boulevard	5818 5820 Washington Boulevard	Colonial Revival
000-3032	Multiple Dwelling, 5822-5824 Washington Boulevard	5822 5824 Washington Boulevard	Colonial Revival
000-3033	Multiple Dwelling, 5826-5828 Washington Boulevard	5826 5828 Washington Boulevard	Colonial Revival
000-3034	Multiple Dwelling, 5830-5832 Washington Boulevard	5830 5832 Washington Boulevard	Colonial Revival
000-3035	Multiple Dwelling, 5834-5836 Washington Boulevard	5834 5836 Washington Boulevard	Colonial Revival
000-3036	House, 1525 North Longfellow Street	1525 Longfellow Street, North	Colonial Revival
000-3037	House, 1521 North Longfellow Street	1521 Longfellow Street, North	Colonial Revival
000-3038	House, 1513 North Longfellow Street	1513 Longfellow Street, North	Colonial Revival
000-3039	House, 1509 North Longfellow Street	1509 Longfellow Street, North	Colonial Revival
000-3040	House, 1505 North Longfellow Street	1505 Longfellow Street, North	Colonial Revival
000-3041	House, 1501 North Longfellow Street	1501 Longfellow Street, North	Colonial Revival
000-3042	House, 1514 North Longfellow Street	1514 Longfellow Street, North	Colonial Revival
000-3043	House, 1510 North Longfellow Street	1510 Longfellow Street, North	Colonial Revival
000-3044	House, 5846 15th Road, North	5846 15th Road, North	Colonial Revival
000-3045	House, 5850 15th Road, North	5850 15th Road, North	Colonial Revival
000-3046	House, 5854 15th Road, North	5854 15th Road, North	Colonial Revival
000-3047	House, 5851 15th Road, North	5851 15th Road, North	Colonial Revival
000-3048	House, 5855 15th Road, North	5855 15th Road, North	Colonial Revival
000-3049	House, 5859 15th Road, North	5859 15th Road, North	Colonial Revival
000-3050	House, 5861 15th Road, North	5861 15th Road, North	Colonial Revival
000-3051	House, 5863 15th Road, North	5863 15th Road, North	Colonial Revival
000-3052	House, 1508 North Lancaster Street	1508 Lancaster Street, North	Colonial Revival
000-3053	House, 1457 North Lancaster Street	1457 Lancaster Street, North	Colonial Revival
000-3054	House, 1461 North Lancaster Street	1461 Lancaster Street, North	Colonial Revival
000-3055	House, 5830 15th Road, North	5830 15th Road, North	Colonial Revival
000-3056	House, 5826 15th Road, North	5826 15th Road, North	Colonial Revival
000-3057	House, 5822 15th Road, North	5822 15th Road, North	Colonial Revival
000-3058	House, 5813 15th Road, North	5813 15th Road, North	Colonial Revival
000-3059	House, 5817 15th Road, North	5817 15th Road, North	Colonial Revival
000-3060	House, 5821 15th Road, North	5821 15th Road, North	Colonial Revival
000-3061	House, 5825 15th Road, North	5825 15th Road, North	Colonial Revival

DHR Id #	Resource Name	Address	Style (excluding "Other")
000-3062	House, 5829 15th Road, North	5829 15th Road, North	Colonial Revival
000-3063	House, 1670 North Longfellow Street	1670 Longfellow Street, North	Colonial Revival
000-3064	House, 1672 North Longfellow Street	1672 Longfellow Street, North	Colonial Revival
000-3065	House, 1671 North Longfellow Street	1671 Longfellow Street, North	Tudor Revival
000-3066	House, 1661 North Longfellow Street	1661 Longfellow Street, North	Colonial Revival
000-3067	House, 1655 North Longfellow Street	1655 Longfellow Street, North	Dutch Colonial Re
000-3068	House, 1651 North Longfellow Street	1651 Longfellow Street, North	Tudor Revival
000-3069	House, 1460 North Longfellow Street	1460 Longfellow Street, North	
000-3070	House, 1618 North Lexington Street	1618 Lexington Street, North	Colonial Revival
000-3071	House, 1610 North Lexington Street	1610 Lexington Street, North	Colonial Revival
000-3072	House, 1600 North Lexington Street	1600 Lexington Street, North	Colonial Revival
000-3073	House, 5618 16th Street, North	5618 16th Street, North	Colonial Revival
000-3074	House, 5614 16th Street, North	5614 16th Street, North	Colonial Revival
000-3075	House, 5610 16th Street, North	5610 16th Street, North	Colonial Revival
000-3076	House, 5600 16th Street, North	5600 16th Street, North	Colonial Revival
000-3077	House, 1554 North Jefferson Street	1554 Jefferson Street, North	Colonial Revival
000-3078	House, 5830 18th Street, North	5830 18th Street, North	Colonial Revival
000-3079	House, 1676 North Longfellow Street	1676 Longfellow Street, North	Colonial Revival
000-3080	House, 1675 North Longfellow Street	1675 Longfellow Street, North	Tudor Revival
000-3081	House, 1679 North Longfellow Street	1679 Longfellow Street, North	Tudor Revival
000-3082	House, 1683 North Longfellow Street	1683 Longfellow Street, North	
000-3083	House, 1687 North Longfellow Street	1687 Longfellow Street, North	Colonial Revival
000-3084	House, 1638 North Lexington Street	1638 Lexington Street, North	Colonial Revival
000-3085	House, 1634 North Lexington Street	1634 Lexington Street, North	Colonial Revival
000-3086	House, 1630 North Lexington Street	1630 Lexington Street, North	Colonial Revival
000-3087	House, 1622 North Lexington Street	1622 Lexington Street, North	Colonial Revival
000-3088	House, 1620 North Lexington Street	1620 Lexington Street, North	Colonial Revival
000-3089	House, 5622 16th Street, North	5622 16th Street, North	Colonial Revival
000-3090	House, 1548 North Jefferson Street	1548 Jefferson Street, North	Colonial Revival
000-3091	House, 1542 North Jefferson Street	1542 Jefferson Street, North	Colonial Revival
000-3092	House, 1536 North Jefferson Street	1536 Jefferson Street, North	Colonial Revival
000-3093	House, 1530 North Jefferson Street	1530 Jefferson Street, North	Colonial Revival
000-3094	House, 1524 North Jefferson Street	1524 Jefferson Street, North	Colonial Revival
000-3095	House, 1516 North Jefferson Street	1516 Jefferson Street, North	Colonial Revival
000-3096	House, 1510 North Jefferson Street	1510 Jefferson Street, North	Colonial Revival
000-3097	House, 1506 North Jefferson Street	1506 Jefferson Street, North	Colonial Revival
000-3098	House, 1500 North Jefferson Street	1500 Jefferson Street, North	Colonial Revival
000-3099	House, 1422 North Jefferson Street	1422 Jefferson Street, North	Colonial Revival
000-3100	House, 1418 North Jefferson Street	1418 Jefferson Street, North	Colonial Revival
000-3101	House, 1414 North Jefferson Street	1414 Jefferson Street, North	Colonial Revival
000-3102	House, 1408 North Jefferson Street	1408 Jefferson Street, North	Colonial Revival
000-3103	House, 5700 15th Street, North	5700 15th Street, North	Colonial Revival
000-3104	House, 5706 15th Street, North	5706 15th Street, North	Colonial Revival
000-3105	House, 5707 15th Street, North	5707 15th Street, North	Colonial Revival

DHR Id #	Resource Name	Address	Style (excluding "Other")
000-3106	House, 5710 15th Street, North	5710 15th Street, North	Colonial Revival
000-3107	House, 5711 15th Street, North	5711 15th Street, North	Colonial Revival
000-3108	House, 5714 15th Street, North	5714 15th Street, North	Colonial Revival
000-3109	House, 5715 15th Street, North	5715 15th Street, North	Classical Revival
000-3110	House, 5718 15th Street, North	5718 15th Street, North	Colonial Revival
000-3111	House, 5719 15th Street, North	5719 15th Street, North	Colonial Revival
000-3112	House, 5722 15th Street, North	5722 15th Street, North	Colonial Revival
000-3113	House, 5726 15th Street, North	5726 15th Street, North	Colonial Revival
000-3114	House, 5730 15th Street, North	5730 15th Street, North	Colonial Revival
000-3115	House, 5734 15th Street, North	5734 15th Street, North	Colonial Revival
000-3116	House, 1500 North Kentucky Street	1500 Kentucky Street, North	Colonial Revival
000-3117	House, 1501 North Kentucky Street	1501 Kentucky Street, North	Colonial Revival
000-3118	House, 3000 North Oakland Street	3000 Oakland Street, North	Colonial Revival
000-3119	House, 1508 North Kentucky Street	1508 Kentucky Street, North	Colonial Revival
000-3120	House, 1509 North Kentucky Street	1509 Kentucky Street, North	Colonial Revival
000-3121	House, 1512 North Kentucky Street	1512 Kentucky Street, North	Colonial Revival
000-3122	House, 1516 North Kentucky Street	1516 Kentucky Street, North	Colonial Revival
000-3123	House, 1519 North Kentucky Street	1519 Kentucky Street, North	Colonial Revival
000-3124	House, 1520 North Kentucky Street	1520 Kentucky Street, North	Colonial Revival
000-3125	House, 1521 North Kentucky Street	1521 Kentucky Street, North	Colonial Revival
000-3126	House, 1524 North Kentucky Street	1524 Kentucky Street, North	Colonial Revival
000-3127	House, 1525 North Kentucky Street	1525 Kentucky Street, North	Colonial Revival
000-3128	House, 1528 North Kentucky Street	1528 Kentucky Street, North	Colonial Revival
000-3129	House, 1531 North Kentucky Street	1531 Kentucky Street, North	Colonial Revival
000-3130	House, 1532 North Kentucky Street	1532 Kentucky Street, North	Colonial Revival
000-3131	House, 1536 North Kentucky Street	1536 Kentucky Street, North	Colonial Revival
000-3132	House, 5713 15th Road, North	5713 15th Road, North	Colonial Revival
000-3133	House, 5709 15th Road, North	5709 15th Road, North	Colonial Revival
000-3134	House, 5705 15th Road, North	5705 15th Road, North	Colonial Revival
000-3135	House, 5701 15th Road, North	5701 15th Road, North	Colonial Revival
000-3136	House, 5700 15th Road, North	5700 15th Road, North	Colonial Revival
000-3137	House, 1533 North Kenilworth Street	1533 Kenilworth Street, North	Colonial Revival
000-3138	House, 1529 North Kenilworth Street	1529 Kenilworth Street, North	Colonial Revival
000-3139	House, 1525 North Kenilworth Street	1525 Kenilworth Street, North	Colonial Revival
000-3140	House, 1521 North Kenilworth Street	1521 Kenilworth Street, North	Colonial Revival
000-3141	House, 1520 North Kenilworth Street	1520 Kenilworth Street, North	Colonial Revival
000-3142	House, 1517 North Kenilworth Street	1517 Kenilworth Street, North	Classical Revival
000-3143	House, 1514 North Kenilworth Street	1514 Kenilworth Street, North	Colonial Revival
000-3144	House, 1513 North Kenilworth Street	1513 Kenilworth Street, North	Colonial Revival
000-3145	House, 1510 North Kenilworth Street	1510 Kenilworth Street, North	Colonial Revival
000-3146	House, 1509 North Kenilworth Street	1509 Kenilworth Street, North	Colonial Revival
000-3147	House, 1506 North Kenilworth Street	1506 Kenilworth Street, North	Colonial Revival
000-3148	House, 1505 North Kenilworth Street	1505 Kenilworth Street, North	Colonial Revival
000-3149	House, 1500 North Kenilworth Street	1500 Kenilworth Street, North	Colonial Revival

DHR Id #	Resource Name	Address	Style (excluding "Other")
000-3150	House, 5611 15th Street, North	5611 15th Street, North	Colonial Revival
000-3151	House, 1447 North Lancaster Street	1447 Lancaster Street, North	Colonial Revival
000-3152	House, 1444 North Lancaster Street	1444 Lancaster Street, North	Colonial Revival
000-3153	House, 5860 14th Road, North	5860 14th Road, North	Colonial Revival
000-3154	House, 5856 14th Road, North	5856 14th Road, North	Colonial Revival
000-3155	House, 5852 14th Road, North	5852 14th Road, North	Colonial Revival
000-3156	House, 5846 14th Road, North	5846 14th Road, North	Colonial Revival
000-3157	House, 1436 North Longfellow Street	1436 Longfellow Street, North	Colonial Revival
000-3158	House, 1432 North Longfellow Street	1432 Longfellow Street, North	Colonial Revival
000-3159	House, 1428 North Longfellow Street	1428 Longfellow Street, North	Colonial Revival
000-3160	House, 1424 North Longfellow Street	1424 Longfellow Street, North	Colonial Revival
000-3161	House, 1420 North Longfellow Street	1420 Longfellow Street, North	Colonial Revival
000-3162	House, 1416 North Longfellow Street	1416 Longfellow Street, North	Colonial Revival
000-3163	House, 5860 14th Street, North	5860 14th Street, North	Colonial Revival
000-3164	House, 5862 14th Street, North	5862 14th Street, North	Colonial Revival
000-3165	House, 5866 14th Street, North	5866 14th Street, North	Colonial Revival
000-3166	House, 5870 14th Street, North	5870 14th Street, North	Colonial Revival
000-3167	House, 5874 14th Street, North	5874 14th Street, North	Colonial Revival
000-3168	House, 5878 14th Street, North	5878 14th Street, North	Colonial Revival
000-3169	House, 5882 14th Street, North	5882 14th Street, North	Colonial Revival
000-3170	House, 5884 14th Street, North	5884 14th Street, North	Colonial Revival
000-3171	House, 3033 North Oakland Street	3033 Oakland Street, North	Modern Movemen
000-3172	House, 3024 North Oakland Street	3024 Oakland Street, North	Modern Movemen
000-3173	House, 5894 14th Street, North	5894 14th Street, North	Colonial Revival
000-3174	House, 5895 14th Street, North	5895 14th Street, North	Colonial Revival
000-3175	House, 5889 14th Street, North	5889 14th Street, North	Colonial Revival
000-3176	House, 5883 14th Street, North	5883 14th Street, North	Colonial Revival
000-3177	House, 5877 14th Street, North	5877 14th Street, North	Colonial Revival
000-3178	House, 5873 14th Street, North	5873 14th Street, North	Colonial Revival
000-3179	House, 3040 North Oakland Street	3040 Oakland Street, North	Modern Movemen
000-3180	House, 5865 14th Street, North	5865 14th Street, North	Colonial Revival
000-3181	House, 4533 32nd Street, North	4533 32nd Street, North	Tudor Revival
000-3182	House, 4518 32nd Street, North	4518 32nd Street, North	Modern Movemen
000-3183	House, 4521 32nd Street, North	4521 32nd Street, North	Tudor Revival
000-3184	House, 1523 McKinley Road	1523 McKinley Road	Colonial Revival
000-3185	House, 1527 McKinley Road	1527 McKinley Road	Colonial Revival
000-3186	House, 1601 McKinley Road	1601 McKinley Road	
000-3187	House, 1611 McKinley Road	1611 McKinley Road	Tudor Revival
000-3188	House, 5703 Fairfax Drive	5703 Fairfax Drive	Colonial Revival
000-3189	House, 5705 Fairfax Drive	5705 Fairfax Drive	Colonial Revival
000-3190	House, 5707 Fairfax Drive	5707 Fairfax Drive	Colonial Revival
000-3191	House, 5709 Fairfax Drive	5709 Fairfax Drive	Colonial Revival
000-3192	House, 5711 Fairfax Drive	5711 Fairfax Drive	Colonial Revival
000-3193	House, 5713 Fairfax Drive	5713 Fairfax Drive	Colonial Revival

DHR Id #	Resource Name	Address	Style (excluding "Other")
000-3194	House, 5715 Fairfax Drive	5715 Fairfax Drive	Colonial Revival
000-3195	House, 5717 Fairfax Drive	5717 Fairfax Drive	Colonial Revival
000-3196	House, 5719 Fairfax Drive	5719 Fairfax Drive	Colonial Revival
000-3197	House, 5721 Fairfax Drive	5721 Fairfax Drive	Colonial Revival
000-3198	Church, 1125 Patrick Henry Drive	1125 Patrick Henry Drive	Colonial Revival
			Colonial Revival
			Colonial Revival
000-3199	House, 3901 31st Street, North	3901 31st Street, North	Colonial Revival
000-3200	House, 3001 North Pollard Street	3001 Pollard Street, North	Colonial Revival
000-3201	Multiple Dwelling, 1500 Patrick Henry Drive	1500 Patrick Henry Drive	Colonial Revival
000-3202	Multiple Dwelling, 5801 Washington Boulevard	5801 Washington Boulevard	Colonial Revival
000-3203	Multiple Dwelling, 5805-5809 Washington Boulevard	5805 5809 Washington Boulevard	Colonial Revival
000-3204	Multiple Dwelling, 5800-5823 16th Street, North	5800 5823 16th Street, North	Colonial Revival
000-3205	Multiple Dwelling, 5827-5833 Washington Boulevard	5827 5833 Washington Boulevard	Colonial Revival
000-3206	Multiple Dwelling, 5802 16th Street, North	5802 16th Street, North	Colonial Revival
000-3207	Multiple Dwelling, 1541-1543 North Longfellow Street	1541 1543 Longfellow Street, North	Colonial Revival
000-3208	Multiple Dwelling, 5805 16th Street, North	5805 16th Street, North	Colonial Revival
000-3209	Multiple Dwelling, 1530 North Lancaster Street	1530 Lancaster Street, North	Colonial Revival
000-3210	Multiple Dwelling, 5852 Washington Boulevard	5852 Washington Boulevard	Colonial Revival
000-3211	Multiple Dwelling, 1520 North Lancaster Street	1520 Lancaster Street, North	Colonial Revival
000-3212	Multiple Dwelling, 1519 North Lancaster Street	1519 Lancaster Street, North	Colonial Revival
000-3213	Multiple Dwelling, 1529 North Lancaster Street	1529 Lancaster Street, North	Colonial Revival
000-3214	Multiple Dwelling, 1530 North Longfellow Street	1530 Longfellow Street, North	Colonial Revival
000-3215	Multiple Dwelling, 1520 North Longfellow Street	1520 Longfellow Street, North	Colonial Revival
000-3216	House, 1016 North Kentucky Street	1016 Kentucky Street, North	Colonial Revival
000-3217	House, 1022 North Kentucky Street	1022 Kentucky Street, North	Colonial Revival
000-3218	House, 1100 North Kentucky Street	1100 Kentucky Street, North	Colonial Revival
000-3219	House, 1104 North Kentucky Street	1104 Kentucky Street, North	Colonial Revival
000-3220	House, 1108 North Kentucky Street	1108 Kentucky Street, North	Colonial Revival
000-3221	House, 1112 North Kentucky Street	1112 Kentucky Street, North	Colonial Revival
000-3222	House, 1116 North Kentucky Street	1116 Kentucky Street, North	Colonial Revival
000-3223	House, 1120 North Kentucky Street	1120 Kentucky Street, North	Colonial Revival
000-3224	House, 1124 North Kentucky Street	1124 Kentucky Street, North	Colonial Revival
000-3225	House, 1128 North Kentucky Street	1128 Kentucky Street, North	Colonial Revival
000-3226	House, 1132 North Kentucky Street	1132 Kentucky Street, North	Colonial Revival
000-3227	House, 1136 North Kentucky Street	1136 Kentucky Street, North	Colonial Revival
000-3228	House, 5730 Washington Boulevard	5730 Washington Boulevard	Colonial Revival
000-3229	House, 5734 Washington Boulevard	5734 Washington Boulevard	Colonial Revival
000-3230	House, 5738 Washington Boulevard	5738 Washington Boulevard	Colonial Revival
000-3231	House, 1143 North Kentucky Street	1143 Kentucky Street, North	Colonial Revival
000-3232	House, 1141 North Kentucky Street	1141 Kentucky Street, North	Colonial Revival
000-3233	House, 1135 North Kentucky Street	1135 Kentucky Street, North	Colonial Revival
000-3234	House, 1131 North Kentucky Street	1131 Kentucky Street, North	Colonial Revival
000-3235	House, 1127 North Kentucky Street	1127 Kentucky Street, North	Classical Revival

DHR Id #	Resource Name	Address	Style (excluding "Other")
000-3236	House, 1123 North Kentucky Street	1123 Kentucky Street, North	Colonial Revival
000-3237	House, 1117 North Kentucky Street	1117 Kentucky Street, North	Colonial Revival
000-3238	House, 3931 30th Street, North	3931 30th Street, North	Colonial Revival
000-3239	House, 1105 North Kentucky Street	1105 Kentucky Street, North	Colonial Revival
000-3240	House, 1101 North Kentucky Street	1101 Kentucky Street, North	Colonial Revival
000-3241	House, 1021 North Kentucky Street	1021 Kentucky Street, North	Colonial Revival
000-3242	House, 1017 North Kentucky Street	1017 Kentucky Street, North	Colonial Revival
000-3243	House, 5751 11th Street ,North	5751 11th Street, North	Colonial Revival
000-3244	House, 5755 11th Street, North	5755 11th Street, North	Colonial Revival
000-3245	House, 1013 North Kentucky Street	1013 Kentucky Street, North	Colonial Revival
000-3246	House, 1009 North Kentucky Street	1009 Kentucky Street, North	Colonial Revival
000-3247	House, 1005 North Kentucky Street	1005 Kentucky Street, North	Colonial Revival
000-3248	House, 1001 North Kentucky Street	1001 Kentucky Street, North	Colonial Revival
			Colonial Revival
000-3249	House, 969 North Kentucky Street	969 Kentucky Street, North	Colonial Revival
000-3250	House, 965 North Kentucky Street	965 Kentucky Street, North	Colonial Revival
000-3251	House, 1010 North Kentucky Street	1010 Kentucky Street, North	Colonial Revival
000-3252	House, 1004 North Kentucky Street	1004 Kentucky Street, North	Colonial Revival
000-3253	House, 1000 North Kentucky Street	1000 Kentucky Street, North	Colonial Revival
000-3254	House, 970 North Kentucky Street	970 Kentucky Street, North	Colonial Revival
000-3255	House, 966 North Kentucky Street	966 Kentucky Street, North	Colonial Revival
000-3256	Seven Eleven	5837 Washington Boulevard	Commercial Style
000-3257	Commercial Building, 5841-5857 Washington Boulevard	5841 5857 Washington Boulevard	Art Deco
000-3258	Westover Shopping Center	5861 5867 Washington Boulevard	Art Deco
000-3259	Multiple Dwelling, 5778 16th Street, North	5778 16th Street, North	Modern Movemen
000-3260	House, 1602 North Lexington Street	1602 North Lexington Street, North	Modern Movemen
000-3261	House, 5607 Fairfax Drive	5607 Fairfax Drive	Colonial Revival
000-3262	House, 5613 Fairfax Drive	5613 Fairfax Drive	Colonial Revival
000-3263	House, 1000 North Kensington Street	1000 Kensington Street, North	Colonial Revival
000-3264	House, 1001 North Kensington Street	1001 Kensington Street, North	Colonial Revival
000-3265	Multiple Dwelling, 1005 North Kensington Street	1005 Kensington Street, North	Colonial Revival
000-3266	Multiple Dwelling, 1009 North Kensington Street	1009 Kensington Street, North	Colonial Revival
000-3267	Multiple Dwelling, 1015 North Kensington Street	1015 Kensington Street, North	Colonial Revival
000-3268	House, 1000 North Jefferson Street	1000 Jefferson Street, North	Colonial Revival
000-3269	House, 1004 North Jefferson Street	1004 Jefferson Street, North	Colonial Revival
000-3270	House, 1008 North Jefferson Street	1008 Jefferson Street, North	Colonial Revival
000-3271	House, 1012 North Jefferson Street	1012 Jefferson Street, North	Colonial Revival
000-3272	House, 1016 North Jefferson Street	1016 Jefferson Street, North	Colonial Revival
000-3273	Multiple Dwelling, 5724 10th Road, North	5724 10th Road, North	Colonial Revival
000-3274	Multiple Dwelling, 5718 10th Road, North	5718 10th Road, North	Colonial Revival
000-3275	Multiple Dwelling, 5712 10th Road, North	5712 10th Road, North	Colonial Revival
000-3276	Multiple Dwelling, 5706 10th Road, North	5706 10th Road, North	Colonial Revival
000-3277	Multiple Dwelling, 5700 10th Road, North	5700 10th Road, North	Colonial Revival
000-3278	Multiple Dwelling, 5723 10th Road, North	5723 10th Road, North	Colonial Revival

DHR Id #	Resource Name	Address	Style (excluding "Other")
000-3279	Multiple Dwelling, 5715 10th Road, North	5715 10th Road, North	Colonial Revival
000-3280	Multiple Dwelling, 5709 10th Road, North	5709 10th Road, North	Colonial Revival
000-3281	Multiple Dwelling, 5701 10th Road, North	5701 10th Road, North	Colonial Revival
000-3282	Multiple Dwelling, 5611 Washington Boulevard	5611 Washington Boulevard	Colonial Revival
000-3283	Multiple Dwelling, 1401 North Kenilworth Street	1401 Kenilworth Street, North	Colonial Revival
000-3284	Multiple Dwelling, 1407 North Kenilworth Street	1407 Kenilworth Street, North	Colonial Revival
000-3285	Multiple Dwelling, 1400 North Kenilworth Street	1400 Kenilworth Street, North	Colonial Revival
000-3286	House, 5600 11th Street, North	5600 11th Street, North	Modern Movemen
000-3287	James Madison Elementary School	3829 Stafford Street, North	Classical Revival
000-3288	Multiple Dwelling, 5725 Washington Boulevard	5725 Washington Boulevard	Colonial Revival
000-3289	Multiple Dwelling, 5717 Washington Boulevard	5717 Washington Boulevard	Colonial Revival
000-3290	Multiple Dwelling, 5711 Washington Boulevard	5711 Washington Boulevard	Colonial Revival
000-3291	Multiple Dwelling, 5705 Washington Boulevard	5705 Washington Boulevard	Colonial Revival
000-3292	Multiple Dwelling, 5720 Washington Boulevard	5720 Washington Boulevard	Colonial Revival
000-3293	Multiple Dwelling, 5712 Washington Boulevard	5712 Washington Boulevard	Colonial Revival
000-3294	Multiple Dwelling, 5733 Washington Boulevard	5733 Washington Boulevard	Colonial Revival
000-3295	Multiple Dwelling, 5741 Washington Boulevard	5741 Washington Boulevard	Colonial Revival
000-3296	School, 5800 Washington Boulevard	5800 Washington Boulevard	Colonial Revival
000-3297	Commercial Building, 5866-5880 Washington Boulevard	5866 5880 Washington Boulevard	Commercial Style
000-3298	House, 4733 Rock Spring Road	4733 Rock Spring Road	Colonial Revival
000-3299	House, 4725 Rock Spring Road	4725 Rock Spring Road	Colonial Revival
000-3300	House, 4719 Rock Spring Road	4719 Rock Spring Road	Colonial Revival
000-3301	House, 4713 Rock Spring Road	4713 Rock Spring Road	Colonial Revival
000-3302	House, 4641 Rock Spring Road	4641 Rock Spring Road	Tudor Revival
000-3303	House, 4634 Rock Spring Road	4634 Rock Spring Road	Tudor Revival
000-3304	House, 4623 Rock Spring Road	4623 Rock Spring Road	Colonial Revival
000-3305	House, 4613 Rock Spring Road	4613 Rock Spring Road	Tudor Revival
000-3306	House, 4605 Rock Spring Road	4605 Rock Spring Road	Tudor Revival
000-3307	House, 4527 Rock Spring Road	4527 Rock Spring Road	Tudor Revival
000-3308	House, 4511 Rock Spring Road	4511 Rock Spring Road	Bungalow/Craftsm
000-3309	House, 4503 Rock Spring Road	4503 Rock Spring Road	Colonial Revival
000-3310	House, 4415 Rock Spring Road	4415 Rock Spring Road	Colonial Revival
000-3311	House, 4411 Rock Spring Road	4411 Rock Spring Road	Classical Revival
000-3312	House, 4429 36th Street, North	4429 36th Street, North	Modern Movemen
000-3313	House, 4425 36th Street, North	4425 36th Street, North	Modern Movemen
000-3314	House, 4421 36th Street, North	4421 36th Street, North	Modern Movemen
000-3315	House, 4417 36th Street, North	4417 36th Street, North	Modern Movemen
000-3316	House, 4413 36th Street, North	4413 36th Street, North	Modern Movemen
000-3317	House, 4409 36th Street, North	4409 36th Street, North	Modern Movemen
000-3318	House, 4405 36th Street, North	4405 36th Street, North	Modern Movemen
000-3319	House, 4401 36th Street, North	4401 36th Street, North	Modern Movemen
000-3320	House, 4400 36th Street, North	4400 36th Street, North	Modern Movemen
000-3321	House, 4404 36th Street, North	4404 36th Street, North	Modern Movemen
000-3322	House, 4408 36th Street, North	4408 36th Street, North	Modern Movemen

DHR Id #	Resource Name	Address	Style (excluding "Other")
000-3323	House, 4414 36th Street, North	4414 36th Street, North	Modern Movemen
000-3324	House, 4507 32nd Road, North	4507 32nd Road, North	Colonial Revival
000-3325	House, 4503 32nd Road, North	4503 32nd Road, North	Colonial Revival
000-3326	Walker Chapel and Cemetery	4102 Glebe Road, North	Colonial Revival
000-3327	House, 3141 Military Road	3141 Military Road	Colonial Revival
000-3328	House, 3131 Military Road	3131 Military Road	Modern Movemen
000-3329	House, 3123 Military Road	3123 Military Road	Colonial Revival
000-3330	House, 3055 Military Road	3055 Military Road	Colonial Revival
000-3331	House, 3043 Military Road	3043 Military Road	Colonial Revival
000-3332	House, 3017 Military Road	3017 Military Road	Colonial Revival
000-3333	House, 4023 30th Street, North	4023 30th Street, North	Modern Movemen
000-3334	House, 4017 30th Street, North	4017 30th Street, North	Colonial Revival
000-3335	House, 4009 30th Street, North	4009 30th Street, North	Modern Movemen
000-3336	House, 4503 32nd Road, North	4503 32nd Road, North	Modern Movemen
000-3337	House, 3183 North Quincy Street	3183 Quincy Street, North	Colonial Revival
000-3338	House, 3177 North Quincy Street	3177 Quincy Street, North	Colonial Revival
000-3339	House, 3172 North Quincy Street	3172 Quincy Street, North	Colonial Revival
000-3340	House, 3171 North Quincy Street	3171 Quincy Street, North	Classical Revival
000-3341	House, 3165 North Quincy Street	3165 Quincy Street, North	Colonial Revival
000-3342	House, 3160 North Quincy Street	3160 Quincy Street, North	Colonial Revival
000-3343	House, 3154 North Quincy Street	3154 Quincy Street, North	Colonial Revival
000-3344	House, 3153 North Quincy Street	3153 Quincy Street, North	Colonial Revival
000-3345	House, 3142 North Quincy Street	3142 Quincy Street, North	Modern Movemen
000-3346	House, 3136 North Quincy Street	3136 Quincy Street, North	Colonial Revival
000-3347	House, 3133 North Quincy Street	3133 Quincy Street, North	Colonial Revival
000-3348	House, 3130 North Quincy Street	3130 Quincy Street, North	Colonial Revival
000-3349	House, 3125 North Quincy Street	3125 Quincy Street, North	Colonial Revival
000-3350	House, 3124 North Quincy Street	3124 Quincy Street, North	Colonial Revival
000-3351	House, 3119 North Quincy Street	3119 Quincy Street, North	Tudor Revival
000-3352	House, 3118 North Quincy Street	3118 Quincy Street, North	Colonial Revival
000-3353	House, 3113 North Quincy Street	3113 Quincy Street, North	Colonial Revival
000-3354	House, 3106 North Quincy Street	3106 Quincy Street, North	Colonial Revival
000-3355	House, 3100 North Quincy Street	3100 Quincy Street, North	Colonial Revival
000-3356	House, 3080 North Quincy Street	3080 Quincy Street, North	Colonial Revival
000-3357	House, 3067 North Quincy Street	3067 Quincy Street, North	Colonial Revival
000-3358	House, 3068 North Quincy Street	3068 Quincy Street, North	Colonial Revival
000-3359	House, 3061 North Quincy Street	3061 Quincy Street, North	Tudor Revival
000-3360	House, 3062 North Quincy Street	3062 Quincy Street, North	Colonial Revival
000-3361	House, 3055 North Quincy Street	3055 Quincy Street, North	Colonial Revival
000-3362	House, 3050 North Quincy Street	3050 Quincy Street, North	Colonial Revival
000-3363	House, 3049 North Quincy Street	3049 Quincy Street, North	Tudor Revival
000-3364	House, 3040 North Quincy Street	3040 Quincy Street, North	Colonial Revival
000-3365	House, 3037 Quincy Street, North	3037 Quincy Street, North	Tudor Revival
000-3366	House, 3030 North Quincy Street	3030 Quincy Street, North	Tudor Revival

DHR Id #	Resource Name	Address	Style (excluding "Other")
000-3367	House, 3025 North Quincy Street	3025 Quincy Street, North	Colonial Revival
000-3368	House, 3024 North Quincy Street	3024 Quincy Street, North	Modern Movemen
000-3369	House, 3815 30th Road, North	3815 30th Road, North	Modern Movemen
000-3370	House, 3808 30th Road, North	3808 30th Road, North	Colonial Revival
000-3372	House, 3800 30th Street, North	3808 30th Street, North	Moderne
000-3373	House, 3808 30th Street, North	3808 30th Street, North	Colonial Revival
000-3374	House, 3819 30th Street, North	3819 30th Street, North	Colonial Revival
000-3375	House, 3833 30th Street, North	3833 30th Street, North	Moderne
000-3376	House, 3855 30th Street, North	3855 30th Street, North	Colonial Revival
000-3377	House, 3866 30th Street, North	3866 30th Street, North	Modern Movemen
000-3378	House, 3876 30th Street, North	3876 30th Street, North	Tudor Revival
000-3379	House, 3877 30th Street, North	3877 30th Street, North	Modern Movemen
000-3380	House, 3830 30th Road, North	3830 30th Road, North	Colonial Revival
000-3381	House, 3816 30th Road, North	3816 30th Road, North	Colonial Revival

Total Number of Individual Records: **1111**

HISTORIC CONTEXT REPORT

<u>DHR ID#</u>	<u>PROPERTY NAME</u>	<u>YEAR BUILT</u>	<u>DHR HISTORIC CONTEXT</u>
000-2271	House, 4507 35th Street, North	1954	Architecture/Community Planning
	House, 4507 35th Street, North	1954	Domestic
000-2272	House, 4525 35th Street, North	1954	Architecture/Community Planning
	House, 4525 35th Street, North	1954	Domestic
000-2273	House, 4601 35th Street, North	1953	Domestic
	House, 4601 35th Street, North	1953	Architecture/Community Planning
000-2274	House, 4621 35th Street, North	1952	Architecture/Community Planning
	House, 4621 35th Street, North	1952	Domestic
000-2275	House, 4629 35th Street, North	1953	Architecture/Community Planning
	House, 4629 35th Street, North	1953	Domestic
000-2276	House, 4635 35th Street, North	1953	Architecture/Community Planning
	House, 4635 35th Street, North	1953	Domestic
000-2277	House, 3800 Chesterbrook Road	1936	Architecture/Community Planning
	House, 3800 Chesterbrook Road	1936	Domestic
000-2278	House, 4515 32nd Road, North	1941	Architecture/Community Planning
	House, 4515 32nd Road, North	1941	Domestic
000-2279	House, 1321 McKinley Road	1930	Architecture/Community Planning
	House, 1321 McKinley Road	1930	Domestic
000-2280	House, 1325 McKinley Road	1952	Domestic
	House, 1325 McKinley Road	1952	Architecture/Community Planning
000-2281	House, 1329 McKinley Road	1900 ca	Architecture/Community Planning
	House, 1329 McKinley Road	1900 ca	Domestic
000-2282	2600 North Upshur Street	1950	Architecture/Community Planning
	2600 North Upshur Street	1950	Domestic
000-2283	House, 1339 McKinley Road	1929 ca	Domestic
	House, 1339 McKinley Road	1929 ca	Architecture/Community Planning
000-2284	House, 1403 McKinley Road	1915 ca	Architecture/Community Planning
	House, 1403 McKinley Road	1915 ca	Domestic
000-2285	House, 4427 26th Road, North	1950 ca	Architecture/Community Planning
	House, 4427 26th Road, North	1950 ca	Domestic

HISTORIC CONTEXT REPORT

<u>DHR ID#</u>	<u>PROPERTY NAME</u>	<u>YEAR BUILT</u>	<u>DHR HISTORIC CONTEXT</u>
000-2286	House, 1411 McKinley Road	1910 ca	Architecture/Community Planning
	House, 1411 McKinley Road	1910 ca	Domestic
000-2287	House, 1413 McKinley Road	1930 ca	Architecture/Community Planning
	House, 1413 McKinley Road	1930 ca	Domestic
000-2288	House, 1419 McKinley Road	1941	Architecture/Community Planning
	House, 1419 McKinley Road	1941	Domestic
000-2289	House, 1423 McKinley Road	1941	Architecture/Community Planning
	House, 1423 McKinley Road	1941	Domestic
000-2290	House, 1427 McKinley Road	1941	Architecture/Community Planning
	House, 1427 McKinley Road	1941	Domestic
000-2291	House, 1431 McKinley Road	1941	Architecture/Community Planning
	House, 1431 McKinley Road	1941	Domestic
000-2292	House, 1501 McKinley Road	1940	Architecture/Community Planning
	House, 1501 McKinley Road	1940	Domestic
000-2293	House, 1507 McKinley Road	1930 ca	Architecture/Community Planning
	House, 1507 McKinley Road	1930 ca	Domestic
000-2294	House, 1511 McKinley Road	1948	Architecture/Community Planning
	House, 1511 McKinley Road	1948	Domestic
000-2295	House, 1515 McKinley Road	1936	Architecture/Community Planning
	House, 1515 McKinley Road	1936	Domestic
000-2296	House, 1519 McKinley Road	1940	Architecture/Community Planning
	House, 1519 McKinley Road	1940	Domestic
000-2297	House, 2413 North Vermont Street	1949	Architecture/Community Planning
	House, 2413 North Vermont Street	1949	Domestic
000-2298	House, 2606 North Upshur Street	1949	Architecture/Community Planning
	House, 2606 North Upshur Street	1949	Domestic
000-2299	House, 2614 North Upshur Street	1949	Architecture/Community Planning
	House, 2614 North Upshur Street	1949	Domestic
000-2300	House, 2622 North Upshur Street	1949	Architecture/Community Planning
	House, 2622 North Upshur Street	1949	Domestic

HISTORIC CONTEXT REPORT

<u>DHR ID#</u>	<u>PROPERTY NAME</u>	<u>YEAR BUILT</u>	<u>DHR HISTORIC CONTEXT</u>
000-2301	House, 2628 North Upshur Street	1949	Architecture/Community Planning
	House, 2628 North Upshur Street	1949	Domestic
000-2302	House, 2634 North Upshur Street	1950	Architecture/Community Planning
	House, 2634 North Upshur Street	1950	Domestic
000-2303	House, 2640 Upshur Street, North	1950	Architecture/Community Planning
	House, 2640 Upshur Street, North	1950	Domestic
000-2304	House, 2646 North Upshur Street	1950	Architecture/Community Planning
	House, 2646 North Upshur Street	1950	Domestic
000-2305	House, 2652 North Upshur Street	1950	Architecture/Community Planning
	House, 2652 North Upshur Street	1950	Domestic
000-2306	House, 2658 North Upshur Street	1950	Architecture/Community Planning
	House, 2658 North Upshur Street	1950	Domestic
000-2307	House, 2664 North Upshur Street	1950	Architecture/Community Planning
	House, 2664 North Upshur Street	1950	Domestic
000-2308	House, 2670 North Upshur Street	1950	Architecture/Community Planning
	House, 2670 North Upshur Street	1950	Domestic
000-2309	House, 2674 North Upshur Street	1950	Architecture/Community Planning
	House, 2674 North Upshur Street	1950	Domestic
000-2310	House, 2673 North Upshur Street	1950	Architecture/Community Planning
	House, 2673 North Upshur Street	1950	Domestic
000-2311	House, 2667 North Upshur Street	1950	Architecture/Community Planning
	House, 2667 North Upshur Street	1950	Domestic
000-2312	House, 2661 North Upshur Street	1950	Architecture/Community Planning
	House, 2661 North Upshur Street	1950	Domestic
000-2313	House, 2655 North Upshur Street	1950	Architecture/Community Planning
	House, 2655 North Upshur Street	1950	Domestic
000-2314	House, 2649 North Upshur Street	1950	Architecture/Community Planning
	House, 2649 North Upshur Street	1950	Domestic
000-2315	House, 2643 North Upshur Street	1950	Architecture/Community Planning
	House, 2643 North Upshur Street	1950	Domestic

HISTORIC CONTEXT REPORT

<u>DHR ID#</u>	<u>PROPERTY NAME</u>	<u>YEAR BUILT</u>	<u>DHR HISTORIC CONTEXT</u>
000-2316	House, 2637 North Upshur Street	1950	Architecture/Community Planning
	House, 2637 North Upshur Street	1950	Domestic
000-2317	House, 2631 North Upshur Street	1950	Architecture/Community Planning
	House, 2631 North Upshur Street	1950	Domestic
000-2318	House, 2625 North Upshur Street	1950	Architecture/Community Planning
	House, 2625 North Upshur Street	1950	Domestic
000-2319	House, 2619 North Upshur Street	1949	Architecture/Community Planning
	House, 2619 North Upshur Street	1949	Domestic
000-2320	House, 2613 North Upshur Street	1949	Domestic
	House, 2613 North Upshur Street	1949	Architecture/Community Planning
000-2321	House, 2607 North Upshur Street	1949	Architecture/Community Planning
	House, 2607 North Upshur Street	1949	Domestic
000-2322	House, 2601 North Upshur Street	1949	Architecture/Community Planning
	House, 2601 North Upshur Street	1949	Domestic
000-2323	House, 2507 North Upshur Street	1949	Architecture/Community Planning
	House, 2507 North Upshur Street	1949	Domestic
000-2324	House, 4311 Vacation Lane	1954	Domestic
	House, 4311 Vacation Lane	1954	Architecture/Community Planning
000-2325	House, 2509 North Utah Street	1954	Architecture/Community Planning
	House, 2509 North Utah Street	1954	Domestic
000-2326	House, 2515 North Utah Street	1954	Architecture/Community Planning
	House, 2515 North Utah Street	1954	Domestic
000-2327	House, 4124 Nelly Custis Drive	1954	Domestic
	House, 4124 Nelly Custis Drive	1954	Architecture/Community Planning
000-2328	House, 2770 North Quincy Street	1954	Domestic
	House, 2770 North Quincy Street	1954	Architecture/Community Planning
000-2329	House, 2760 North Quincy Street	1954	Domestic
	House, 2760 North Quincy Street	1954	Architecture/Community Planning
000-2330	House, 4010 25th Road, North	1940	Architecture/Community Planning
	House, 4010 25th Road, North	1940	Domestic

HISTORIC CONTEXT REPORT

<u>DHR ID#</u>	<u>PROPERTY NAME</u>	<u>YEAR BUILT</u>	<u>DHR HISTORIC CONTEXT</u>
000-2331	House, 4012 25th Road, North	1940	Architecture/Community Planning
	House, 4012 25th Road, North	1940	Domestic
000-2332	House, 4001 25th Road, North	1939	Domestic
	House, 4001 25th Road, North	1939	Architecture/Community Planning
000-2333	House, 4015 25th Road, North	1950	Architecture/Community Planning
	House, 4015 25th Road, North	1950	Domestic
000-2334	House, 4019 25th Road, North	1951	Architecture/Community Planning
	House, 4019 25th Road, North	1951	Domestic
000-2335	House, 4022 25th Road, North	1935	Domestic
	House, 4022 25th Road, North	1935	Architecture/Community Planning
000-2336	House, 4023 25th Road North	1951	Architecture/Community Planning
	House, 4023 25th Road North	1951	Domestic
000-2337	House, 4027 25th Road, North	1951	Domestic
	House, 4027 25th Road, North	1951	Architecture/Community Planning
000-2338	House, 4026 25th Road, North	1925	Architecture/Community Planning
	House, 4026 25th Road, North	1925	Domestic
000-2339	House, 4033 25th Road, North	1951	Domestic
	House, 4033 25th Road, North	1951	Architecture/Community Planning
000-2340	House, 4031 25th Street, North	1935	Architecture/Community Planning
	House, 4031 25th Street, North	1935	Domestic
000-2341	House, 4026 25th Street, North	1935	Architecture/Community Planning
	House, 4026 25th Street, North	1935	Domestic
000-2342	House, 4020 25th Street, North	1935	Architecture/Community Planning
	House, 4020 25th Street, North	1935	Domestic
000-2343	House, 4019 25th Street, North	1940	Architecture/Community Planning
	House, 4019 25th Street, North	1940	Domestic
000-2344	House, 4014 25th Street, North	1935	Architecture/Community Planning
	House, 4014 25th Street, North	1935	Domestic
000-2345	House, 4010 25th Street, North	1930	Architecture/Community Planning
	House, 4010 25th Street, North	1930	Domestic

HISTORIC CONTEXT REPORT

<u>DHR ID#</u>	<u>PROPERTY NAME</u>	<u>YEAR BUILT</u>	<u>DHR HISTORIC CONTEXT</u>
000-2346	House, 4009 25th Street, North	1940	Architecture/Community Planning
	House, 4009 25th Street, North	1940	Domestic
000-2347	House, 4005 25th Street, North	1949	Domestic
	House, 4005 25th Street, North	1949	Architecture/Community Planning
000-2348	House, 2534 Military Road	1952	Architecture/Community Planning
	House, 2534 Military Road	1952	Domestic
000-2349	House, 2540 Military Road	1939	Architecture/Community Planning
	House, 2540 Military Road	1939	Domestic
000-2350	House, 2546 Military Road	1939	Architecture/Community Planning
	House, 2546 Military Road	1939	Domestic
000-2351	House, 4017 25th Place, North	1954	Architecture/Community Planning
	House, 4017 25th Place, North	1954	Domestic
000-2352	House, 4024 Nelly Custis Drive	1954	Domestic
	House, 4024 Nelly Custis Drive	1954	Architecture/Community Planning
000-2353	House, 4020 Nelly Custis Drive	1954	Architecture/Community Planning
	House, 4020 Nelly Custis Drive	1954	Domestic
000-2354	House, 4016 Nelly Custis Drive	1954	Architecture/Community Planning
	House, 4016 Nelly Custis Drive	1954	Domestic
000-2355	House, 4012 Nelly Custis Drive	1954	Architecture/Community Planning
	House, 4012 Nelly Custis Drive	1954	Domestic
000-2356	House, 2389 North Quincy Street	1951	Architecture/Community Planning
	House, 2389 North Quincy Street	1951	Domestic
000-2357	House, 3905 Lorcom Lane	1940 ca	Architecture/Community Planning
	House, 3905 Lorcom Lane	1940 ca	Domestic
000-2358	House, 3911 Lorcom Lane	1940 ca	Architecture/Community Planning
	House, 3911 Lorcom Lane	1940 ca	Domestic
000-2359	House, 3106 Military Road	1941	Architecture/Community Planning
	House, 3106 Military Road	1941	Domestic
000-2360	House, 3116 Military Road	1941	Architecture/Community Planning
	House, 3116 Military Road	1941	Domestic

HISTORIC CONTEXT REPORT

<u>DHR ID#</u>	<u>PROPERTY NAME</u>	<u>YEAR BUILT</u>	<u>DHR HISTORIC CONTEXT</u>
000-2361	House, 3118 Military Road	1940 ca	Architecture/Community Planning
	House, 3118 Military Road	1940 ca	Domestic
000-2362	House, 2915 North Stafford Street	1954	Architecture/Community Planning
	House, 2915 North Stafford Street	1954	Domestic
000-2363	House, 2911 North Stafford Street	1954	Architecture/Community Planning
	House, 2911 North Stafford Street	1954	Domestic
000-2364	House, 2907 North Stafford Street	1954	Architecture/Community Planning
	House, 2907 North Stafford Street	1954	Domestic
000-2365	House, 2900 North Stafford Street	1954	Architecture/Community Planning
	House, 2900 North Stafford Street	1954	Domestic
000-2366	House, 2904 North Stafford Street	1954	Domestic
	House, 2904 North Stafford Street	1954	Architecture/Community Planning
000-2367	House, 3000 Military Road	1954	Architecture/Community Planning
	House, 3000 Military Road	1954	Domestic
000-2368	House, 3006 Military Road	1954	Architecture/Community Planning
	House, 3006 Military Road	1954	Domestic
000-2369	House, 3012 Military Road	1954	Architecture/Community Planning
	House, 3012 Military Road	1954	Domestic
000-2370	House, 3020 Military Road	1951	Architecture/Community Planning
	House, 3020 Military Road	1951	Domestic
000-2371	House, 3032 Military Road	1951	Architecture/Community Planning
	House, 3032 Military Road	1951	Domestic
000-2372	House, 3038 Military Road	1951	Architecture/Community Planning
	House, 3038 Military Road	1951	Domestic
000-2373	House, 2529 Military Road	1952	Architecture/Community Planning
	House, 2529 Military Road	1952	Domestic
000-2374	House, 2535 Military Road	1952	Architecture/Community Planning
	House, 2535 Military Road	1952	Domestic
000-2375	House, 2541 Military Road	1952	Architecture/Community Planning
	House, 2541 Military Road	1952	Domestic

HISTORIC CONTEXT REPORT

<u>DHR ID#</u>	<u>PROPERTY NAME</u>	<u>YEAR BUILT</u>	<u>DHR HISTORIC CONTEXT</u>
000-2376	House, 2700 Noth Wakefield Street	1954	Architecture/Community Planning
	House, 2700 Noth Wakefield Street	1954	Domestic
000-2377	House, 2714 North Wakefield Street	1954	Architecture/Community Planning
	House, 2714 North Wakefield Street	1954	Domestic
000-2378	House, 2706 North Wakefield Street	1954	Architecture/Community Planning
	House, 2706 North Wakefield Street	1954	Domestic
000-2379	House, 2725 North Wakefield Street	1954	Architecture/Community Planning
	House, 2725 North Wakefield Street	1954	Domestic
000-2380	House, 2730 North Wakefield Street	1954	Architecture/Community Planning
	House, 2730 North Wakefield Street	1954	Domestic
000-2381	House, 2742 North Wakefield Street	1954	Domestic
	House, 2742 North Wakefield Street	1954	Architecture/Community Planning
000-2382	House, 2756 North Wakefield Street	1954	Architecture/Community Planning
	House, 2756 North Wakefield Street	1954	Domestic
000-2383	House, 2755 North Wakefield Street	1954	Domestic
	House, 2755 North Wakefield Street	1954	Architecture/Community Planning
000-2384	House, 2762 Wakefield Street, North	1954	Architecture/Community Planning
	House, 2762 Wakefield Street, North	1954	Domestic
000-2385	House, 4555 26th Street, North	1954	Architecture/Community Planning
	House, 4555 26th Street, North	1954	Domestic
000-2386	House, 4544 26th Street, North	1935 ca	Domestic
	House, 4544 26th Street, North	1935 ca	Architecture/Community Planning
000-2387	House, 4536 26th Street, North	1951	Architecture/Community Planning
	House, 4536 26th Street, North	1951	Domestic
000-2388	House, 4532 26th Street, North	1951	Architecture/Community Planning
	House, 4532 26th Street, North	1951	Domestic
000-2389	House, 3630 North Upland Street	1900 ca	Architecture/Community Planning
	House, 3630 North Upland Street	1900 ca	Domestic
000-2390	House, 3600 North Upland Street	1954	Architecture/Community Planning
	House, 3600 North Upland Street	1954	Domestic

HISTORIC CONTEXT REPORT

<u>DHR ID#</u>	<u>PROPERTY NAME</u>	<u>YEAR BUILT</u>	<u>DHR HISTORIC CONTEXT</u>
000-2391	House, 3604 North Upland Street	1954	Domestic
	House, 3604 North Upland Street	1954	Architecture/Community Planning
000-2392	House, 3608 North Upland Street	1954	Architecture/Community Planning
	House, 3608 North Upland Street	1954	Domestic
000-2393	House, 3438 Abingdon Street, North	1954	Architecture/Community Planning
	House, 3438 Abingdon Street, North	1954	Domestic
000-2394	House, 4671 Dittmar Road	1951	Architecture/Community Planning
	House, 4671 Dittmar Road	1951	Domestic
000-2395	House, 4677 Dittmar Road	1951	Architecture/Community Planning
	House, 4677 Dittmar Road	1951	Domestic
000-2396	House, 4683 Dittmar Road	1951	Architecture/Community Planning
	House, 4683 Dittmar Road	1951	Domestic
000-2397	House, 4691 Dittmar Road	1953	Architecture/Community Planning
	House, 4691 Dittmar Road	1953	Domestic
000-2398	House, 4701 Dittmar Road	1951	Architecture/Community Planning
	House, 4701 Dittmar Road	1951	Domestic
000-2399	House, 4650 Dittmar Road	1951	Architecture/Community Planning
	House, 4650 Dittmar Road	1951	Domestic
000-2400	House, 4656 Dittmar Road	1950	Architecture/Community Planning
	House, 4656 Dittmar Road	1950	Domestic
000-2401	House, 4662 Dittmar Road	1951	Domestic
	House, 4662 Dittmar Road	1951	Architecture/Community Planning
000-2402	House, 4668 Dittmar Road	1951	Architecture/Community Planning
	House, 4668 Dittmar Road	1951	Domestic
000-2403	House, 4528 26th Street, North	1950	Architecture/Community Planning
	House, 4528 26th Street, North	1950	Domestic
000-2404	House, 4650 34th Street, North	1951	Domestic
	House, 4650 34th Street, North	1951	Architecture/Community Planning
000-2405	House, 4653 34th Street, North	1952	Architecture/Community Planning
	House, 4653 34th Street, North	1952	Domestic

HISTORIC CONTEXT REPORT

<u>DHR ID#</u>	<u>PROPERTY NAME</u>	<u>YEAR BUILT</u>	<u>DHR HISTORIC CONTEXT</u>
000-2406	House, 4665 34th Street, North	1951	Architecture/Community Planning
	House, 4665 34th Street, North	1951	Domestic
000-2407	House, 4660 34th Street, North	1951	Architecture/Community Planning
	House, 4660 34th Street, North	1951	Domestic
000-2408	House, 4664 34th Street, North	1951	Architecture/Community Planning
	House, 4664 34th Street, North	1951	Domestic
000-2409	House, 4670 34th Street, North	1953	Domestic
	House, 4670 34th Street, North	1953	Architecture/Community Planning
000-2410	House, 3419 North Abingdon Street	1950	Architecture/Community Planning
	House, 3419 North Abingdon Street	1950	Domestic
000-2411	House, 3409 North Abingdon Street	1949	Domestic
	House, 3409 North Abingdon Street	1949	Architecture/Community Planning
000-2412	House, 3401 North Abingdon Street	1940 ca	Architecture/Community Planning
	House, 3401 North Abingdon Street	1940 ca	Domestic
000-2413	House, 3311 North Abingdon Street	1950 ca	Domestic
	House, 3311 North Abingdon Street	1950 ca	Architecture/Community Planning
000-2414	House, 3243 North Abingdon Street	1935 ca	Domestic
	House, 3243 North Abingdon Street	1935 ca	Architecture/Community Planning
000-2415	House, 3235 North Abingdon Street	1950 ca	Domestic
	House, 3235 North Abingdon Street	1950 ca	Architecture/Community Planning
000-2416	House, 3224 North Abingdon Street	1940 ca	Architecture/Community Planning
	House, 3224 North Abingdon Street	1940 ca	Domestic
000-2417	House, 3230 North Abingdon Street	1940 ca	Architecture/Community Planning
	House, 3230 North Abingdon Street	1940 ca	Domestic
000-2418	House, 3240 North Abingdon Street	1950 ca	Architecture/Community Planning
	House, 3240 North Abingdon Street	1950 ca	Domestic
000-2419	House, 3246 North Abingdon Street	1940 ca	Architecture/Community Planning
	House, 3246 North Abingdon Street	1940 ca	Domestic
000-2420	House, 3252 North Abingdon Street	1941	Domestic
	House, 3252 North Abingdon Street	1941	Architecture/Community Planning

HISTORIC CONTEXT REPORT

<u>DHR ID#</u>	<u>PROPERTY NAME</u>	<u>YEAR BUILT</u>	<u>DHR HISTORIC CONTEXT</u>
000-2421	House, 3300 North Abingdon Street	1950 ca	Architecture/Community Planning
	House, 3300 North Abingdon Street	1950 ca	Domestic
000-2422	House, 4700 34th Street, North	1950	Domestic
	House, 4700 34th Street, North	1950	Architecture/Community Planning
000-2423	House, 3247 North Albemarle Street	1929	Architecture/Community Planning
	House, 3247 North Albemarle Street	1929	Domestic
000-2424	House, 3239 North Albemarle Street	1937	Architecture/Community Planning
	House, 3239 North Albemarle Street	1937	Domestic
000-2425	House, 4615 33rd Street, North	1948	Architecture/Community Planning
	House, 4615 33rd Street, North	1948	Domestic
000-2426	House, 4614 33rd Street, North	1940	Architecture/Community Planning
	House, 4614 33rd Street, North	1940	Domestic
000-2427	House, 4607 33rd Street, North	1951	Architecture/Community Planning
	House, 4607 33rd Street, North	1951	Domestic
000-2428	House, 4629 32nd Road, North	1948	Domestic
	House, 4629 32nd Road, North	1948	Architecture/Community Planning
000-2429	House, 4620 32nd Road, North	1954	Domestic
	House, 4620 32nd Road, North	1954	Architecture/Community Planning
000-2430	House, 4619 32nd Road, North	1940	Architecture/Community Planning
	House, 4619 32nd Road, North	1940	Domestic
000-2431	House, 3232 Woodrow Street, North	1950	Architecture/Community Planning
	House, 3232 Woodrow Street, North	1950	Domestic
000-2432	House, 3300 North Woodrow Street	1940 ca	Architecture/Community Planning
	House, 3300 North Woodrow Street	1940 ca	Domestic
000-2433	House, 3310 North Woodrow Street	1945 ca	Architecture/Community Planning
	House, 3310 North Woodrow Street	1945 ca	Domestic
000-2434	House, 3318 North Woodrow Street	1950 ca	Domestic
	House, 3318 North Woodrow Street	1950 ca	Architecture/Community Planning
000-2435	House, 3400 North Woodrow Street	1950 ca	Architecture/Community Planning
	House, 3400 North Woodrow Street	1950 ca	Domestic

HISTORIC CONTEXT REPORT

<u>DHR ID#</u>	<u>PROPERTY NAME</u>	<u>YEAR BUILT</u>	<u>DHR HISTORIC CONTEXT</u>
000-2436	House, 3317 North Vernon Street	1950 ca	Domestic
	House, 3317 North Vernon Street	1950 ca	Architecture/Community Planning
000-2437	House, 3233 North Vernon Street	1950 ca	Architecture/Community Planning
	House, 3233 North Vernon Street	1950 ca	Domestic
000-2438	House, 3310 North Vernon Street	1940 ca	Architecture/Community Planning
	House, 3310 North Vernon Street	1940 ca	Domestic
000-2439	House, 3316 North Vernon Street	1945 ca	Architecture/Community Planning
	House, 3316 North Vernon Street	1945 ca	Domestic
000-2440	House, 3323 North Woodrow Street	1935 ca	Domestic
	House, 3323 North Woodrow Street	1935 ca	Architecture/Community Planning
000-2441	House, 4557 32nd Road, North	1941	Domestic
	House, 4557 32nd Road, North	1941	Architecture/Community Planning
000-2442	House, 4551 32nd Road, North	1941	Architecture/Community Planning
	House, 4551 32nd Road, North	1941	Domestic
000-2443	House, 4545 32nd Road, North	1939	Domestic
	House, 4545 32nd Road, North	1939	Architecture/Community Planning
000-2444	House, 4539 32nd Road, North	1939	Architecture/Community Planning
	House, 4539 32nd Road, North	1939	Domestic
000-2445	House, 4533 32nd Road, North	1933	Architecture/Community Planning
	House, 4533 32nd Road, North	1933	Domestic
000-2446	House, 4527 32nd Road, North	1949	Domestic
	House, 4527 32nd Road, North	1949	Architecture/Community Planning
000-2447	House, 4521 32nd Road, North	1941	Architecture/Community Planning
	House, 4521 32nd Road, North	1941	Domestic
000-2448	House, 4511 32nd Road, North	1952	Architecture/Community Planning
	House, 4511 32nd Road, North	1952	Domestic
000-2449	House, 4512 32nd Road, North	1940	Architecture/Community Planning
	House, 4512 32nd Road, North	1940	Domestic
000-2450	House, 4520 32nd Road, North	1935	Architecture/Community Planning
	House, 4520 32nd Road, North	1935	Domestic

HISTORIC CONTEXT REPORT

<u>DHR ID#</u>	<u>PROPERTY NAME</u>	<u>YEAR BUILT</u>	<u>DHR HISTORIC CONTEXT</u>
000-2451	House, 4524 32nd Road, North	1940	Architecture/Community Planning
	House, 4524 32nd Road, North	1940	Domestic
000-2452	House, 4532 32nd Road, North	1951	Architecture/Community Planning
	House, 4532 32nd Road, North	1951	Domestic
000-2453	House, 4540 32nd Road, North	1951	Architecture/Community Planning
	House, 4540 32nd Road, North	1951	Domestic
000-2454	House, 3219 North Wakefield Street	1940	Architecture/Community Planning
	House, 3219 North Wakefield Street	1940	Domestic
000-2455	House, 3207 North Wakefield Street	1940	Architecture/Community Planning
	House, 3207 North Wakefield Street	1940	Domestic
000-2456	House, 3201 North Wakefield Street	1940	Architecture/Community Planning
	House, 3201 North Wakefield Street	1940	Domestic
000-2457	House, 801 South Adams Street	1960 ca	Architecture/Community Planning
	House, 801 South Adams Street	1960 ca	Domestic
000-2458	Single Dwelling, 805 South Adams Street	1960 ca	Architecture/Community Planning
	Single Dwelling, 805 South Adams Street	1960 ca	Domestic
000-2459	House, 809 South Adams Street	1980 ca	Architecture/Community Planning
	House, 809 South Adams Street	1980 ca	Domestic
000-2460	House, 4524 32nd Street, North	1941	Architecture/Community Planning
	House, 4524 32nd Street, North	1941	Domestic
000-2461	House, 4530 32nd Street, North	1935	Architecture/Community Planning
	House, 4530 32nd Street, North	1935	Domestic
000-2462	House, 3131 North Wakefield Street	1940 ca	Architecture/Community Planning
	House, 3131 North Wakefield Street	1940 ca	Domestic
000-2463	House, 4603 32nd Street, North	1930 ca	Architecture/Community Planning
	House, 4603 32nd Street, North	1930 ca	Domestic
000-2464	House, 3214 North Wakefield Street	1940 ca	Architecture/Community Planning
	House, 3214 North Wakefield Street	1940 ca	Domestic
000-2465	House, 4600 32nd Road North	1940	Architecture/Community Planning
	House, 4600 32nd Road North	1940	Domestic

HISTORIC CONTEXT REPORT

<u>DHR ID#</u>	<u>PROPERTY NAME</u>	<u>YEAR BUILT</u>	<u>DHR HISTORIC CONTEXT</u>
000-2466	House, 3211 North Woodrow Street	1940 ca	Architecture/Community Planning
	House, 3211 North Woodrow Street	1940 ca	Domestic
000-2467	Multiple Dwelling, 200 South Veitch Street	1940 ca	Architecture/Community Planning
	Multiple Dwelling, 200 South Veitch Street	1940 ca	Domestic
000-2468	Multiple Dwelling, 2120 2nd Street South	1940 ca	Architecture/Community Planning
	Multiple Dwelling, 2120 2nd Street South	1940 ca	Domestic
000-2469	Multiple Dwelling, 2116 2nd Street, South	1940 ca	Architecture/Community Planning
	Multiple Dwelling, 2116 2nd Street, South	1940 ca	Domestic
000-2470	Multiple Dwelling, 121-123 Courthouse Road, South	1940 ca	Architecture/Community Planning
	Multiple Dwelling, 121-123 Courthouse Road, South	1940 ca	Domestic
000-2471	Multiple Dwelling, 129, 131, and 133 South Courthouse Road	1940 ca	Architecture/Community Planning
	Multiple Dwelling, 129, 131, and 133 South Courthouse Road	1940 ca	Domestic
000-2472	Fort Craig Apartments Multiple Dwelling, 108 South Courthouse Road Executive Club Apartments	1942 ca	Architecture/Community Planning
	Fort Craig Apartments Multiple Dwelling, 108 South Courthouse Road Executive Club Apartments	1942 ca	Domestic
000-2473	Erdo Court Apartments Multiple Dwelling, 2000 2nd Street, South Fort Hunt Apartments	1952 ca	Architecture/Community Planning
	Erdo Court Apartments Multiple Dwelling, 2000 2nd Street, South Fort Hunt Apartments	1952 ca	Domestic
000-2474	Multiple Dwelling, 2011 4th Street, South	1950 ca	Architecture/Community Planning
	Multiple Dwelling, 2011 4th Street, South	1950 ca	Domestic
000-2475	Multiple Dwelling, 2005 4th Street, South	1953 ca	Architecture/Community Planning
	Multiple Dwelling, 2005 4th Street, South	1953 ca	Domestic
000-2476	Multiple Dwelling, 2000 4th Street, South	1950 ca	Architecture/Community Planning
	Multiple Dwelling, 2000 4th Street, South	1950 ca	Domestic

HISTORIC CONTEXT REPORT

<u>DHR ID#</u>	<u>PROPERTY NAME</u>	<u>YEAR BUILT</u>		<u>DHR HISTORIC CONTEXT</u>
000-2477	Multiple Dwelling, 401 South Courthouse Road	1942	ca	Architecture/Community Planning
	Multiple Dwelling, 401 South Courthouse Road	1942	ca	Domestic
000-2478	Oak Springs Retirement Residences Multiple Dwelling, 2000 5th Street, South	1945	ca	Architecture/Community Planning
	Oak Springs Retirement Residences Multiple Dwelling, 2000 5th Street, South	1945	ca	Domestic
000-2479	House, 3724 Nelly Custis Drive	1951		Architecture/Community Planning
	House, 3724 Nelly Custis Drive	1951		Domestic
000-2480	House, 3800 Nelly Custis Drive	1951		Architecture/Community Planning
	House, 3800 Nelly Custis Drive	1951		Domestic
000-2481	House, 2415 Military Road	1940	ca	Architecture/Community Planning
	House, 2415 Military Road	1940	ca	Domestic
000-2482	House, 2414 Military Road	1940		Architecture/Community Planning
	House, 2414 Military Road	1940		Domestic
000-2483	House, 2408 Military Road	1940		Architecture/Community Planning
	House, 2408 Military Road	1940		Domestic
000-2484	House, 4005 Lorcom Lane	1941	ca	Domestic
	House, 4005 Lorcom Lane	1941	ca	Architecture/Community Planning
000-2485	House, 4009 Lorcom Lane	1939		Architecture/Community Planning
	House, 4009 Lorcom Lane	1939		Domestic
000-2486	House, 4011 Lorcom Lane	1952		Architecture/Community Planning
	House, 4011 Lorcom Lane	1952		Domestic
000-2487	House, 4013 Lorcom Lane	1950		Architecture/Community Planning
	House, 4013 Lorcom Lane	1950		Domestic
000-2488	House, 4015 Lorcom Lane	1952		Architecture/Community Planning
	House, 4015 Lorcom Lane	1952		Domestic
000-2489	House, 4019 Lorcom Lane	1920	ca	Architecture/Community Planning
	House, 4019 Lorcom Lane	1920	ca	Domestic
000-2490	House, 2419 North Randolph Street	1939		Architecture/Community Planning
	House, 2419 North Randolph Street	1939		Domestic

HISTORIC CONTEXT REPORT

<u>DHR ID#</u>	<u>PROPERTY NAME</u>	<u>YEAR BUILT</u>	<u>DHR HISTORIC CONTEXT</u>
000-2491	House, 4042 25th Street, North	1951	Architecture/Community Planning
	House, 4042 25th Street, North	1951	Domestic
000-2492	House, 4036 25th Street, North	1936	Architecture/Community Planning
	House, 4036 25th Street, North	1936	Domestic
000-2493	House, 4041 25th Street, North	1939	Architecture/Community Planning
	House, 4041 25th Street, North	1939	Domestic
000-2494	House, 4045 25th Street, North	1939	Architecture/Community Planning
	House, 4045 25th Street, North	1939	Domestic
000-2495	House, 4053 25th Street, North	1940 ca	Architecture/Community Planning
	House, 4053 25th Street, North	1940 ca	Domestic
000-2496	House, 4101 25th Street, North	1940 ca	Architecture/Community Planning
	House, 4101 25th Street, North	1940 ca	Domestic
000-2497	House, 4105 25th Street, North	1940 ca	Architecture/Community Planning
	House, 4105 25th Street, North	1940 ca	Domestic
000-2498	House, 4111 25th Street, North	1936	Architecture/Community Planning
	House, 4111 25th Street, North	1936	Domestic
000-2499	House, 4115 25th Street, North	1937	Architecture/Community Planning
	House, 4115 25th Street, North	1937	Domestic
000-2500	House, 4121 25th Street, North	1941	Architecture/Community Planning
	House, 4121 25th Street, North	1941	Domestic
000-2501	House, 4138 26th Road, North	1953	Architecture/Community Planning
	House, 4138 26th Road, North	1953	Domestic
000-2502	House, 4132 26th Road, North	1953	Architecture/Community Planning
	House, 4132 26th Road, North	1953	Domestic
000-2503	House, 4137 25th Street, North	1946	Architecture/Community Planning
	House, 4137 25th Street, North	1946	Domestic
000-2504	House, 4143 25th Street, North	1938	Architecture/Community Planning
	House, 4143 25th Street, North	1938	Domestic
000-2505	House, 4149 25th Street, North	1938	Architecture/Community Planning
	House, 4149 25th Street, North	1938	Domestic

HISTORIC CONTEXT REPORT

<u>DHR ID#</u>	<u>PROPERTY NAME</u>	<u>YEAR BUILT</u>	<u>DHR HISTORIC CONTEXT</u>
000-2506	House, 4201 25th Street, North	1938	Architecture/Community Planning
	House, 4201 25th Street, North	1938	Domestic
000-2507	House, 4205 25th Street, North	1938	Architecture/Community Planning
	House, 4205 25th Street, North	1938	Domestic
000-2508	House, 4211 25th Street, North	1938	Architecture/Community Planning
	House, 4211 25th Street, North	1938	Domestic
000-2509	House, 2400 North Stuart Street	1947	Architecture/Community Planning
	House, 2400 North Stuart Street	1947	Domestic
000-2510	House, 2320 North Stuart Street	1939	Architecture/Community Planning
	House, 2320 North Stuart Street	1939	Domestic
000-2511	House, 4285 Vacation Lane	1937	Domestic
	House, 4285 Vacation Lane	1937	Architecture/Community Planning
000-2512	House, 3429 North Abingdon Street	1955	Architecture/Community Planning
	House, 3429 North Abingdon Street	1955	Domestic
000-2513	House, 4268 25th Street, North	1950 ca	Architecture/Community Planning
	House, 4268 25th Street, North	1950 ca	Domestic
000-2514	House, 4264 25th Street, North	1950 ca	Architecture/Community Planning
	House, 4264 25th Street, North	1950 ca	Domestic
000-2515	House, 4260 25th Street, North	1950 ca	Architecture/Community Planning
	House, 4260 25th Street, North	1950 ca	Domestic
000-2516	House, 4294 Vacation Lane	1952	Architecture/Community Planning
	House, 4294 Vacation Lane	1952	Domestic
000-2517	House, 4290 Vacation Lane	1939	Architecture/Community Planning
	House, 4290 Vacation Lane	1939	Domestic
000-2518	House, 4284 Vacation Lane	1938	Domestic
	House, 4284 Vacation Lane	1938	Architecture/Community Planning
000-2519	House, 4278 Vacation Lane	1938	Architecture/Community Planning
	House, 4278 Vacation Lane	1938	Domestic
000-2520	House, 4272 Vacation Lane	1937	Architecture/Community Planning
	House, 4272 Vacation Lane	1937	Domestic

HISTORIC CONTEXT REPORT

<u>DHR ID#</u>	<u>PROPERTY NAME</u>	<u>YEAR BUILT</u>	<u>DHR HISTORIC CONTEXT</u>
000-2521	House, 4268 Vacation Lane	1937	Domestic
	House, 4268 Vacation Lane	1937	Architecture/Community Planning
000-2522	House, 4260 Vacation Lane	1937	Domestic
	House, 4260 Vacation Lane	1937	Architecture/Community Planning
000-2523	House, 4256 Vacation Lane	1949	Architecture/Community Planning
	House, 4256 Vacation Lane	1949	Domestic
000-2524	House, 2363 North Taylor Street	1953	Architecture/Community Planning
	House, 2363 North Taylor Street	1953	Domestic
000-2525	House, 2369 North Taylor Street	1953	Architecture/Community Planning
	House, 2369 North Taylor Street	1953	Domestic
000-2526	House, 2401 North Taylor Street	1953	Architecture/Community Planning
	House, 2401 North Taylor Street	1953	Domestic
000-2527	House, 2370 North Taylor Street	1948	Architecture/Community Planning
	House, 2370 North Taylor Street	1948	Domestic
000-2528	House, 4247 Vacation Lane	1937	Architecture/Community Planning
	House, 4247 Vacation Lane	1937	Domestic
000-2529	House, 4251 Vacation Lane	1938	Architecture/Community Planning
	House, 4251 Vacation Lane	1938	Domestic
000-2530	House, 4259 Vacation Lane	1941	Architecture/Community Planning
	House, 4259 Vacation Lane	1941	Domestic
000-2531	House, 4200 24th Street, North	1950 ca	Architecture/Community Planning
	House, 4200 24th Street, North	1950 ca	Domestic
000-2532	House, 2300 North Stafford Street	1949	Domestic
	House, 2300 North Stafford Street	1949	Architecture/Community Planning
000-2533	House, 2305 North Richmond Street	1952	Architecture/Community Planning
	House, 2305 North Richmond Street	1952	Domestic
000-2534	House, 2321 North Richmond Street	1953	Architecture/Community Planning
	House, 2321 North Richmond Street	1953	Domestic
000-2535	House, 2325 North Richmond Street	1953	Architecture/Community Planning
	House, 2325 North Richmond Street	1953	Domestic

HISTORIC CONTEXT REPORT

<u>DHR ID#</u>	<u>PROPERTY NAME</u>	<u>YEAR BUILT</u>	<u>DHR HISTORIC CONTEXT</u>
000-2536	House, 2331 North Richmond Street	1953	Architecture/Community Planning
	House, 2331 North Richmond Street	1953	Domestic
000-2537	House, 4100 25th Street, North	1945	Architecture/Community Planning
	House, 4100 25th Street, North	1945	Domestic
000-2538	House, 2420 North Randolph Street	1930 ca	Architecture/Community Planning
	House, 2420 North Randolph Street	1930 ca	Domestic
000-2539	House, 2410 North Randolph Street	1941	Architecture/Community Planning
	House, 2410 North Randolph Street	1941	Domestic
000-2540	House, 4101 Lorcom Lane	1939	Architecture/Community Planning
	House, 4101 Lorcom Lane	1939	Domestic
000-2541	House, 4136 25th Street, North	1953	Architecture/Community Planning
	House, 4136 25th Street, North	1953	Domestic
000-2542	House, 4148 25th Street, North	1953	Architecture/Community Planning
	House, 4148 25th Street, North	1953	Domestic
000-2543	House, 2319 North Stafford Street	1951	Domestic
	House, 2319 North Stafford Street	1951	Architecture/Community Planning
000-2543-	House, 4148 25th Street North	1953	
000-2544	House, 2313 North Stafford Street	1954	Architecture/Community Planning
	House, 2313 North Stafford Street	1954	Domestic
000-2545	House, 2301 North Stafford Street	1953	Architecture/Community Planning
	House, 2301 North Stafford Street	1953	Domestic
000-2546	House, 2306 North Richmond Street	1948	Architecture/Community Planning
	House, 2306 North Richmond Street	1948	Domestic
000-2547	House, 2318 North Richmond Street	1952	Architecture/Community Planning
	House, 2318 North Richmond Street	1952	Domestic
000-2548	House, 2324 North Richmond Street	1941	Architecture/Community Planning
	House, 2324 North Richmond Street	1941	Domestic
000-2549	House, 2300 North Richmond Street	1945 ca	Architecture/Community Planning
	House, 2300 North Richmond Street	1945 ca	Domestic
000-2550	House, 4202 25th Street, North	1938	Domestic

HISTORIC CONTEXT REPORT

<u>DHR ID#</u>	<u>PROPERTY NAME</u>	<u>YEAR BUILT</u>	<u>DHR HISTORIC CONTEXT</u>
000-2550	House, 4202 25th Street, North	1938	Architecture/Community Planning
000-2551	House, 4220 25th Street, North	1938	Architecture/Community Planning
	House, 4220 25th Street, North	1938	Domestic
000-2552	House, 2401 North Stuart Street	1938	Architecture/Community Planning
	House, 2401 North Stuart Street	1938	Domestic
000-2553	House, 2317 North Stuart Street	1938	Architecture/Community Planning
	House, 2317 North Stuart Street	1938	Domestic
000-2554	House, 2313 North Stuart Street	1937	Architecture/Community Planning
	House, 2313 North Stuart Street	1937	Domestic
000-2555	House, 4279 Vacation Lane	1937	Domestic
	House, 4279 Vacation Lane	1937	Architecture/Community Planning
000-2556	House, 4273 Vacation Lane	1938	Architecture/Community Planning
	House, 4273 Vacation Lane	1938	Domestic
000-2557	House, 4267 Vacation Lane	1937	Architecture/Community Planning
	House, 4267 Vacation Lane	1937	Domestic
000-2558	House, 2316 North Stafford Street	1939	Architecture/Community Planning
	House, 2316 North Stafford Street	1939	Domestic
000-2559	House, 2322 North Stafford Street	1939	Architecture/Community Planning
	House, 2322 North Stafford Street	1939	Domestic
000-2560	House, 4001 Lorcom Lane	1940 ca	Architecture/Community Planning
	House, 4001 Lorcom Lane	1940 ca	Domestic
000-2561	House, 4237 Vacation Lane	1940	Domestic
	House, 4237 Vacation Lane	1940	Architecture/Community Planning
000-2562	House, 4243 Vacation Lane	1937	Architecture/Community Planning
	House, 4243 Vacation Lane	1937	Domestic
000-2563	House, 4244 Vacation Lane	1936	Architecture/Community Planning
	House, 4244 Vacation Lane	1936	Domestic
000-2564	House, 2344 NorthTaylor Street	1952	Architecture/Community Planning
	House, 2344 NorthTaylor Street	1952	Domestic
000-2565	House, 2350 North Taylor Street	1948	Architecture/Community Planning

HISTORIC CONTEXT REPORT

<u>DHR ID#</u>	<u>PROPERTY NAME</u>	<u>YEAR BUILT</u>	<u>DHR HISTORIC CONTEXT</u>
000-2565	House, 2350 North Taylor Street	1948	Domestic
000-2566	House, 4300 23rd Road, North	1948	Architecture/Community Planning
	House, 4300 23rd Road, North	1948	Domestic
000-2567	House, 4306 23rd Road, North	1948	Domestic
	House, 4306 23rd Road, North	1948	Architecture/Community Planning
000-2568	House, 4312 23rd Road, North	1948	Architecture/Community Planning
	House, 4312 23rd Road, North	1948	Domestic
000-2569	House, 4318 23rd Road, North	1948	Architecture/Community Planning
	House, 4318 23rd Road, North	1948	Domestic
000-2570	House, 4324 23rd Road, North	1952	Architecture/Community Planning
	House, 4324 23rd Road, North	1952	Domestic
000-2571	House, 4319 23rd Road, North	1948	Architecture/Community Planning
	House, 4319 23rd Road, North	1948	Domestic
000-2572	House, 4313 23rd Road, North	1948	Architecture/Community Planning
	House, 4313 23rd Road, North	1948	Domestic
000-2573	House, 4307 23rd Road, North	1948	Architecture/Community Planning
	House, 4307 23rd Road, North	1948	Domestic
000-2574	House, 4301 23rd Road, North	1948	Architecture/Community Planning
	House, 4301 23rd Road, North	1948	Domestic
000-2575	House, 4306 24th Street, North	1951	Architecture/Community Planning
	House, 4306 24th Street, North	1951	Domestic
000-2576	House, 4310 24th Street, North	1951	Architecture/Community Planning
	House, 4310 24th Street, North	1951	Domestic
000-2577	House, 4314 24th Street, North	1951	Architecture/Community Planning
	House, 4314 24th Street, North	1951	Domestic
000-2578	House, 2319 North Trenton Street	1951	Architecture/Community Planning
	House, 2319 North Trenton Street	1951	Domestic
000-2579	House, 2313 North Trenton Street	1951	Domestic
	House, 2313 North Trenton Street	1951	Architecture/Community Planning
000-2580	House, 2307 North Trenton Street	1951	Architecture/Community Planning

HISTORIC CONTEXT REPORT

<u>DHR ID#</u>	<u>PROPERTY NAME</u>	<u>YEAR BUILT</u>	<u>DHR HISTORIC CONTEXT</u>
000-2580	House, 2307 NorthTrenton Street	1951	Domestic
000-2581	House, 2301 NorthTrenton Street	1951	Domestic
	House, 2301 NorthTrenton Street	1951	Architecture/Community Planning
000-2582	House, 2243 NorthTrenton Street	1951	Architecture/Community Planning
	House, 2243 NorthTrenton Street	1951	Domestic
000-2583	House, 2237 NorthTrenton Street	1951	Architecture/Community Planning
	House, 2237 NorthTrenton Street	1951	Domestic
000-2584	House, 2231 Noth Trenton Street	1951	Architecture/Community Planning
	House, 2231 Noth Trenton Street	1951	Domestic
000-2585	House, 2225 Noth Trenton Street	1951	Architecture/Community Planning
	House, 2225 Noth Trenton Street	1951	Domestic
000-2586	House, 4343 Lorcom Lane	1951	Architecture/Community Planning
	House, 4343 Lorcom Lane	1951	Domestic
000-2587	House, 2220 North Trenton Street	1951	Architecture/Community Planning
	House, 2220 North Trenton Street	1951	Domestic
000-2588	House, 2224 North Trenton Street	1951	Architecture/Community Planning
	House, 2224 North Trenton Street	1951	Domestic
000-2589	House, 2228 North Trenton Street	1951	Domestic
	House, 2228 North Trenton Street	1951	Architecture/Community Planning
000-2590	House, 2234 North Trenton Street	1951	Domestic
	House, 2234 North Trenton Street	1951	Architecture/Community Planning
000-2591	House, 2240 North Trenton Street	1951	Architecture/Community Planning
	House, 2240 North Trenton Street	1951	Domestic
000-2592	House, 2300 North Trenton Street	1951	Architecture/Community Planning
	House, 2300 North Trenton Street	1951	Domestic
000-2593	House, 2306 North Trenton Street	1951	Architecture/Community Planning
	House, 2306 North Trenton Street	1951	Domestic
000-2594	House, 2312 North Trenton Street	1951	Architecture/Community Planning
	House, 2312 North Trenton Street	1951	Domestic
000-2595	House, 2318 North Trenton Street	1951	Architecture/Community Planning

HISTORIC CONTEXT REPORT

<u>DHR ID#</u>	<u>PROPERTY NAME</u>	<u>YEAR BUILT</u>	<u>DHR HISTORIC CONTEXT</u>
000-2595	House, 2318 North Trenton Street	1951	Domestic
000-2596	House, 2324 North Trenton Street	1951	Architecture/Community Planning
	House, 2324 North Trenton Street	1951	Domestic
000-2597	House, 4326 24th Street, North	1951	Architecture/Community Planning
	House, 4326 24th Street, North	1951	Domestic
000-2598	House, 4330 24th Street, North	1954	Domestic
	House, 4330 24th Street, North	1954	Architecture/Community Planning
000-2599	House, 2323 North Upton Street	1950 ca	Architecture/Community Planning
	House, 2323 North Upton Street	1950 ca	Domestic
000-2600	House, 2315 North Upton Street	1952	Architecture/Community Planning
	House, 2315 North Upton Street	1952	Domestic
000-2601	House, 2307 North Upton Street	1951	Architecture/Community Planning
	House, 2307 North Upton Street	1951	Domestic
000-2602	House, 2301 North Upton Street	1951	Architecture/Community Planning
	House, 2301 North Upton Street	1951	Domestic
000-2603	House, 2271 North Upton Street	1920	Domestic
	House, 2271 North Upton Street	1920	Architecture/Community Planning
000-2604	House, 2263 North Upton Street	1920 ca	Architecture/Community Planning
	House, 2263 North Upton Street	1920 ca	Domestic
000-2605	House, 2253 North Upton Street	1937	Architecture/Community Planning
	House, 2253 North Upton Street	1937	Domestic
000-2606	House, 2247 North Upton Street	1906 ca	Architecture/Community Planning
	House, 2247 North Upton Street	1906 ca	Domestic
000-2607	House, 2243 North Upton Street	1925	Architecture/Community Planning
	House, 2243 North Upton Street	1925	Domestic
000-2608	House, 2244 North Upton Street	1908 ca	Architecture/Community Planning
	House, 2244 North Upton Street	1908 ca	Domestic
000-2609	House, 2256 North Upton Street	1920 ca	Domestic
	House, 2256 North Upton Street	1920 ca	Architecture/Community Planning
000-2610	House, 2264 North Upton Street	1920 ca	Architecture/Community Planning

HISTORIC CONTEXT REPORT

<u>DHR ID#</u>	<u>PROPERTY NAME</u>	<u>YEAR BUILT</u>	<u>DHR HISTORIC CONTEXT</u>
000-2610	House, 2264 North Upton Street	1920 ca	Domestic
000-2611	House, 2268 North Upton Street	1928 ca	Architecture/Community Planning
	House, 2268 North Upton Street	1928 ca	Domestic
000-2612	House, 2308 North Upton Street	1928	Architecture/Community Planning
	House, 2308 North Upton Street	1928	Domestic
000-2613	House, 2312 North Upton Street	1928	Architecture/Community Planning
	House, 2312 North Upton Street	1928	Domestic
000-2614	House, 2318 North Upton Street	1951	Architecture/Community Planning
	House, 2318 North Upton Street	1951	Domestic
000-2615	House, 2322 North Upton Street	1951	Architecture/Community Planning
	House, 2322 North Upton Street	1951	Domestic
000-2616	House, 2406 North Upton Street	1950 ca	Architecture/Community Planning
	House, 2406 North Upton Street	1950 ca	Domestic
000-2617	House, 2325 North Utah Street	1925	Architecture/Community Planning
	House, 2325 North Utah Street	1925	Domestic
000-2618	House, 2323 North Utah Street	1951	Domestic
	House, 2323 North Utah Street	1951	Architecture/Community Planning
000-2619	House, 2321 North Utah Street	1953	Architecture/Community Planning
	House, 2321 North Utah Street	1953	Domestic
000-2620	House, 2319 North Utah Street	1925	Architecture/Community Planning
	House, 2319 North Utah Street	1925	Domestic
000-2621	House, 2315 North Utah Street	1936	Domestic
	House, 2315 North Utah Street	1936	Architecture/Community Planning
000-2622	House, 2311 North Utah Street	1936	Architecture/Community Planning
	House, 2311 North Utah Street	1936	Domestic
000-2623	House, 2301 North Utah Street	1948	Architecture/Community Planning
	House, 2301 North Utah Street	1948	Domestic
000-2624	House, 2251 North Vermont Street	1922 ca	Architecture/Community Planning
	House, 2251 North Vermont Street	1922 ca	Domestic
000-2625	House, 2245 North Vermont Street	1948	Architecture/Community Planning

HISTORIC CONTEXT REPORT

<u>DHR ID#</u>	<u>PROPERTY NAME</u>	<u>YEAR BUILT</u>	<u>DHR HISTORIC CONTEXT</u>
000-2625	House, 2245 North Vermont Street	1948	Domestic
000-2626	House, 2241 North Vermont Street	1936	Domestic
	House, 2241 North Vermont Street	1936	Architecture/Community Planning
000-2627	House, 2234 North Vermont Street	1952	Domestic
	House, 2234 North Vermont Street	1952	Architecture/Community Planning
000-2628	House, 2238 North Vermont Street	1925 ca	Architecture/Community Planning
	House, 2238 North Vermont Street	1925 ca	Domestic
000-2629	House, 2244 North Vermont Street	1952	Architecture/Community Planning
	House, 2244 North Vermont Street	1952	Domestic
000-2630	House, 2260 North Vermont Street	1954	Architecture/Community Planning
	House, 2260 North Vermont Street	1954	Domestic
000-2631	House, 2302 North Vermont Street	1954	Domestic
	House, 2302 North Vermont Street	1954	Architecture/Community Planning
000-2632	House, 2304 North Vermont Street	1923	Architecture/Community Planning
	House, 2304 North Vermont Street	1923	Domestic
000-2633	House, 2333 North Vernon Street	1940	Domestic
	House, 2333 North Vernon Street	1940	Architecture/Community Planning
000-2634	House, 2321 North Vernon Street	1924	Architecture/Community Planning
	House, 2321 North Vernon Street	1924	Domestic
000-2635	House, 2315 North Vernon Street	1941	Architecture/Community Planning
	House, 2315 North Vernon Street	1941	Domestic
000-2636	House, 2307 North Vernon Street	1947	Architecture/Community Planning
	House, 2307 North Vernon Street	1947	Domestic
000-2637	House, 2301 North Vernon Street	1947	Architecture/Community Planning
	House, 2301 North Vernon Street	1947	Domestic
000-2638	House, 2263 North Vernon Street	1947	Architecture/Community Planning
	House, 2263 North Vernon Street	1947	Domestic
000-2639	House, 2257 North Vernon Street	1947	Architecture/Community Planning
	House, 2257 North Vernon Street	1947	Domestic
000-2640	House, 2251 North Vernon Street	1941	Architecture/Community Planning

HISTORIC CONTEXT REPORT

<u>DHR ID#</u>	<u>PROPERTY NAME</u>	<u>YEAR BUILT</u>	<u>DHR HISTORIC CONTEXT</u>
000-2640	House, 2251 North Vernon Street	1941	Domestic
000-2641	House, 2245 North Vernon Street	1946	Architecture/Community Planning
	House, 2245 North Vernon Street	1946	Domestic
000-2642	House, 2242 North Vernon Street	1940 ca	Architecture/Community Planning
	House, 2242 North Vernon Street	1940 ca	Domestic
000-2643	House, 2250 North Vernon Street	1925 ca	Architecture/Community Planning
	House, 2250 North Vernon Street	1925 ca	Domestic
000-2644	House, 2258 North Vernon Street	1941	Architecture/Community Planning
	House, 2258 North Vernon Street	1941	Domestic
000-2645	House, 2300 North Vernon Street	1947	Architecture/Community Planning
	House, 2300 North Vernon Street	1947	Domestic
000-2646	House, 2306 North Vernon Street	1941	Architecture/Community Planning
	House, 2306 North Vernon Street	1941	Domestic
000-2647	House, 2312 North Vernon Street	1939	Architecture/Community Planning
	House, 2312 North Vernon Street	1939	Domestic
000-2648	House, 2316 North Vernon Street	1939	Domestic
	House, 2316 North Vernon Street	1939	Architecture/Community Planning
000-2649	House, 2320 North Vernon Street	1939	Architecture/Community Planning
	House, 2320 North Vernon Street	1939	Domestic
000-2650	House, 2326 North Vernon Street	1939	Architecture/Community Planning
	House, 2326 North Vernon Street	1939	Domestic
000-2651	House, 2334 North Vernon Street	1952	Architecture/Community Planning
	House, 2334 North Vernon Street	1952	Domestic
000-2652	House, 2336 North Vernon Street	1939	Architecture/Community Planning
	House, 2336 North Vernon Street	1939	Domestic
000-2653	House, 2340 North Vernon Street	1920	Domestic
	House, 2340 North Vernon Street	1920	Architecture/Community Planning
000-2654	House, 2346 North Vernon Street	1926	Architecture/Community Planning
	House, 2346 North Vernon Street	1926	Domestic
000-2655	House, 2323 North Vermont Street	1948	Architecture/Community Planning

HISTORIC CONTEXT REPORT

<u>DHR ID#</u>	<u>PROPERTY NAME</u>	<u>YEAR BUILT</u>	<u>DHR HISTORIC CONTEXT</u>
000-2655	House, 2323 North Vermont Street	1948	Domestic
000-2656	House, 2329 North Vermont Street	1948	Architecture/Community Planning
	House, 2329 North Vermont Street	1948	Domestic
000-2657	House, 2409 North Vermont Street	1920 ca	Architecture/Community Planning
	House, 2409 North Vermont Street	1920 ca	Domestic
000-2658	House, 4335 24th Street, North	1951	Architecture/Community Planning
	House, 4335 24th Street, North	1951	Domestic
000-2659	House, 4329 24th Street, North	1951	Architecture/Community Planning
	House, 4329 24th Street, North	1951	Domestic
000-2660	House, 4317 24th Street, North	1951	Architecture/Community Planning
	House, 4317 24th Street, North	1951	Domestic
000-2661	House, 4311 24th Street, North	1951	Architecture/Community Planning
	House, 4311 24th Street, North	1951	Domestic
000-2662	House, 4305 24th Street, North	1951	Architecture/Community Planning
	House, 4305 24th Street, North	1951	Domestic
000-2663	House, 2400 North Taylor Street	1951	Architecture/Community Planning
	House, 2400 North Taylor Street	1951	Domestic
000-2664	House, 2406 North Taylor Street	1951	Architecture/Community Planning
	House, 2406 North Taylor Street	1951	Domestic
000-2665	House, 2425 North Taylor Street	1953	Architecture/Community Planning
	House, 2425 North Taylor Street	1953	Domestic
000-2666	House, 2431 North Taylor Street	1949	Architecture/Community Planning
	House, 2431 North Taylor Street	1949	Domestic
000-2667	House, 2437 North Taylor Street	1949	Architecture/Community Planning
	House, 2437 North Taylor Street	1949	Domestic
000-2668	House, 2445 North Taylor Street	1948	Architecture/Community Planning
	House, 2445 North Taylor Street	1948	Domestic
000-2669	House, 4502 32nd Road, North	1951	Architecture/Community Planning
	House, 4502 32nd Road, North	1951	Domestic
000-2670	House, 4301 Vacation Lane	1950	Architecture/Community Planning

HISTORIC CONTEXT REPORT

<u>DHR ID#</u>	<u>PROPERTY NAME</u>	<u>YEAR BUILT</u>	<u>DHR HISTORIC CONTEXT</u>
000-2670	House, 4301 Vacation Lane	1950	Domestic
000-2671	House, 4307 Vacation Lane	1950	Architecture/Community Planning
	House, 4307 Vacation Lane	1950	Domestic
000-2672	House, 4401 Vacation Lane	1949	Architecture/Community Planning
	House, 4401 Vacation Lane	1949	Domestic
000-2673	House, 4407 Vacation Lane	1949	Architecture/Community Planning
	House, 4407 Vacation Lane	1949	Domestic
000-2674	House, 4413 Vacation Lane	1949	Architecture/Community Planning
	House, 4413 Vacation Lane	1949	Domestic
000-2675	House, 4419 Vacation Lane	1949	Architecture/Community Planning
	House, 4419 Vacation Lane	1949	Domestic
000-2676	House, 4423 Vacation Lane	1949	Architecture/Community Planning
	House, 4423 Vacation Lane	1949	Domestic
000-2677	House, 4427 Vacation Lane	1949	Domestic
	House, 4427 Vacation Lane	1949	Architecture/Community Planning
000-2678	House, 4433 Vacation Lane	1949	Architecture/Community Planning
	House, 4433 Vacation Lane	1949	Domestic
000-2679	House, 4400 Vacation Lane	1949	Domestic
	House, 4400 Vacation Lane	1949	Architecture/Community Planning
000-2680	House, 4406 Vacation Lane	1949	Architecture/Community Planning
	House, 4406 Vacation Lane	1949	Domestic
000-2681	House, 4412 Vacation Lane	1949	Domestic
	House, 4412 Vacation Lane	1949	Architecture/Community Planning
000-2682	House, 4418 Vacation Lane	1949	Architecture/Community Planning
	House, 4418 Vacation Lane	1949	Domestic
000-2683	House, 4424 Vacation Lane	1949	Domestic
	House, 4424 Vacation Lane	1949	Architecture/Community Planning
000-2684	House, 4430 Vacation Lane	1949	Architecture/Community Planning
	House, 4430 Vacation Lane	1949	Domestic
000-2685	House, 4436 Vacation Lane	1949	Architecture/Community Planning

HISTORIC CONTEXT REPORT

<u>DHR ID#</u>	<u>PROPERTY NAME</u>	<u>YEAR BUILT</u>	<u>DHR HISTORIC CONTEXT</u>
000-2685	House, 4436 Vacation Lane	1949	Domestic
000-2686	House, 4442 Vacation Lane	1949	Architecture/Community Planning
	House, 4442 Vacation Lane	1949	Domestic
000-2687	House, 2355 North Vermont Street	1952	Domestic
	House, 2355 North Vermont Street	1952	Architecture/Community Planning
000-2688	House, 2351 North Vermont Street	1952	Architecture/Community Planning
	House, 2351 North Vermont Street	1952	Domestic
000-2689	House, 2347 North Vermont Street	1952	Architecture/Community Planning
	House, 2347 North Vermont Street	1952	Domestic
000-2690	House, 2343 North Vermont Street	1930 ca	Architecture/Community Planning
	House, 2343 North Vermont Street	1930 ca	Domestic
000-2691	House, 2350 North Vermont Street	1952	Architecture/Community Planning
	House, 2350 North Vermont Street	1952	Domestic
000-2692	House, 2356 North Vermont Street	1954	Architecture/Community Planning
	House, 2356 North Vermont Street	1954	Domestic
000-2693	House, 2376 North Vermont Street	1952	Architecture/Community Planning
	House, 2376 North Vermont Street	1952	Domestic
000-2694	House, 2400 North Vermont Street	1952	Architecture/Community Planning
	House, 2400 North Vermont Street	1952	Domestic
000-2695	House, 2406 North Vermont Street	1952	Architecture/Community Planning
	House, 2406 North Vermont Street	1952	Domestic
000-2696	House, 2407 North Vermont Street	1949	Architecture/Community Planning
	House, 2407 North Vermont Street	1949	Domestic
000-2697	House, 2420 North Vermont Street	1954	Architecture/Community Planning
	House, 2420 North Vermont Street	1954	Domestic
000-2698	House, 2330 North Vermont Street	1935	Architecture/Community Planning
	House, 2330 North Vermont Street	1935	Domestic
000-2699	House, 2343 North Vernon Street	1952	Architecture/Community Planning
	House, 2343 North Vernon Street	1952	Domestic
000-2700	House, 2354 North Vernon Street	1953	Architecture/Community Planning

HISTORIC CONTEXT REPORT

<u>DHR ID#</u>	<u>PROPERTY NAME</u>	<u>YEAR BUILT</u>	<u>DHR HISTORIC CONTEXT</u>
000-2700	House, 2354 North Vernon Street	1953	Domestic
000-2701	House, 2358 North Vernon Street	1953	Architecture/Community Planning
	House, 2358 North Vernon Street	1953	Domestic
000-2702	House, 2347 North Vernon Street	1948	Architecture/Community Planning
	House, 2347 North Vernon Street	1948	Domestic
000-2703	House, 2351 North Vernon Street	1948	Architecture/Community Planning
	House, 2351 North Vernon Street	1948	Domestic
000-2704	House, 2355 North Vernon Street	1947	Architecture/Community Planning
	House, 2355 North Vernon Street	1947	Domestic
000-2705	House, 2361 North Vernon Street	1948	Architecture/Community Planning
	House, 2361 North Vernon Street	1948	Domestic
000-2706	House, 2375 North Vernon Street	1945	Architecture/Community Planning
	House, 2375 North Vernon Street	1945	Domestic
000-2707	House, 2370 North Vernon Street	1946	Architecture/Community Planning
	House, 2370 North Vernon Street	1946	Domestic
000-2708	House, 2401 North Vernon Street	1949	Architecture/Community Planning
	House, 2401 North Vernon Street	1949	Domestic
000-2709	House, 2407 North Vernon Street	1949	Architecture/Community Planning
	House, 2407 North Vernon Street	1949	Domestic
000-2710	House, 2413 North Vernon Street	1949	Architecture/Community Planning
	House, 2413 North Vernon Street	1949	Domestic
000-2711	House, 2507 North Vernon Street	1949	Domestic
	House, 2507 North Vernon Street	1949	Architecture/Community Planning
000-2712	House, 2513 North Vernon Street	1954	Architecture/Community Planning
	House, 2513 North Vernon Street	1954	Domestic
000-2713	House, 2521 North Vernon Street	1954	Architecture/Community Planning
	House, 2521 North Vernon Street	1954	Domestic
000-2714	House, 2400 North Upshur Street	1949	Architecture/Community Planning
	House, 2400 North Upshur Street	1949	Domestic
000-2715	House, 2408 North Upshur Street	1949	Architecture/Community Planning

HISTORIC CONTEXT REPORT

<u>DHR ID#</u>	<u>PROPERTY NAME</u>	<u>YEAR BUILT</u>	<u>DHR HISTORIC CONTEXT</u>
000-2715	House, 2408 North Upshur Street	1949	Domestic
000-2716	House, 2401 North Upshur Street	1949	Architecture/Community Planning
	House, 2401 North Upshur Street	1949	Domestic
000-2717	House, 2405 North Upshur Street	1949	Domestic
	House, 2405 North Upshur Street	1949	Architecture/Community Planning
000-2718	House, 2411 North Upshur Street	1949	Architecture/Community Planning
	House, 2411 North Upshur Street	1949	Domestic
000-2719	House, 2501 North Upshur Street	1949	Architecture/Community Planning
	House, 2501 North Upshur Street	1949	Domestic
000-2720	House, 2408 North Upshur Street	1935 ca	Architecture/Community Planning
	House, 2408 North Upshur Street	1935 ca	Domestic
000-2721	House, 2413 North Utah Street	1920 ca	Architecture/Community Planning
	House, 2413 North Utah Street	1920 ca	Domestic
000-2722	House, 2418 North Utah Street	1935 ca	Architecture/Community Planning
	House, 2418 North Utah Street	1935 ca	Domestic
000-2723	House, 2424 North Utah Street	1951	Architecture/Community Planning
	House, 2424 North Utah Street	1951	Domestic
000-2724	House, 2425 North Utah Street	1952	Architecture/Community Planning
	House, 2425 North Utah Street	1952	Domestic
000-2725	House, 2429 North Utah Street	1952	Architecture/Community Planning
	House, 2429 North Utah Street	1952	Domestic
000-2726	House, 2430 North Utah Street	1952	Architecture/Community Planning
	House, 2430 North Utah Street	1952	Domestic
000-2727	House, 2431 North Utah Street	1951	Architecture/Community Planning
	House, 2431 North Utah Street	1951	Domestic
000-2728	House, 2436 North Utah Street	1949	Architecture/Community Planning
	House, 2436 North Utah Street	1949	Domestic
000-2729	House, 2437 North Utah Street	1951	Architecture/Community Planning
	House, 2437 North Utah Street	1951	Domestic
000-2730	House, 2442 North Utah Street	1951	Domestic

HISTORIC CONTEXT REPORT

<u>DHR ID#</u>	<u>PROPERTY NAME</u>	<u>YEAR BUILT</u>	<u>DHR HISTORIC CONTEXT</u>
000-2730	House, 2442 North Utah Street	1951	Architecture/Community Planning
000-2731	House, 2445 North Utah Street	1951	Architecture/Community Planning
	House, 2445 North Utah Street	1951	Domestic
000-2732	House, 2448 North Utah Street	1949	Domestic
	House, 2448 North Utah Street	1949	Architecture/Community Planning
000-2733	House, 2454 North Utah Street	1949	Domestic
	House, 2454 North Utah Street	1949	Architecture/Community Planning
000-2734	House, 2460 North Utah Street	1949	Architecture/Community Planning
	House, 2460 North Utah Street	1949	Domestic
000-2735	House, 2330 North Vernon Street	1952	Architecture/Community Planning
	House, 2330 North Vernon Street	1952	Domestic
000-2736	House, 4745 32nd Street, North	1940 ca	Architecture/Community Planning
	House, 4745 32nd Street, North	1940 ca	Domestic
000-2737	House, 3203 North Glebe Road	1929 ca	Architecture/Community Planning
	House, 3203 North Glebe Road	1929 ca	Domestic
000-2738	House, 3219 North Glebe Road	1932 ca	Architecture/Community Planning
	House, 3219 North Glebe Road	1932 ca	Domestic
000-2739	House, 3225 North Glebe Road	1936	Domestic
	House, 3225 North Glebe Road	1936	Architecture/Community Planning
000-2740	House, 3231 North Glebe Road	1945	Architecture/Community Planning
	House, 3231 North Glebe Road	1945	Domestic
000-2741	Bellevue House, 3311 North Glebe Road	1867 ca	Architecture/Community Planning
	Bellevue House, 3311 North Glebe Road	1867 ca	Domestic
000-2742	House, 3333 North Glebe Road	1935 ca	Architecture/Community Planning
	House, 3333 North Glebe Road	1935 ca	Domestic
000-2743	House, 3120 North Wakefield Street	1951	Domestic
	House, 3120 North Wakefield Street	1951	Architecture/Community Planning
000-2744	House, 4606 32nd Street, North	1936	Architecture/Community Planning
	House, 4606 32nd Street, North	1936	Domestic

HISTORIC CONTEXT REPORT

<u>DHR ID#</u>	<u>PROPERTY NAME</u>	<u>YEAR BUILT</u>	<u>DHR HISTORIC CONTEXT</u>
000-2745	House, 4609 32nd Street, North	1950	Architecture/Community Planning
	House, 4609 32nd Street, North	1950	Domestic
000-2746	House, 4615 32nd Street, North	1935 ca	Architecture/Community Planning
	House, 4615 32nd Street, North	1935 ca	Domestic
000-2747	House, 4622 32nd Street, North	1935 ca	Architecture/Community Planning
	House, 4622 32nd Street, North	1935 ca	Domestic
000-2748	House, 3200 North Woodrow Street	1954	Domestic
	House, 3200 North Woodrow Street	1954	Architecture/Community Planning
000-2749	House, 3208 North Woodrow Street	1940	Architecture/Community Planning
	House, 3208 North Woodrow Street	1940	Domestic
000-2750	House, 3214 North Woodrow Street	1940	Architecture/Community Planning
	House, 3214 North Woodrow Street	1940	Domestic
000-2751	House, 3125 North Abingdon Street	1950 ca	Architecture/Community Planning
	House, 3125 North Abingdon Street	1950 ca	Domestic
000-2752	House, 3131 North Abingdon Street	1950 ca	Architecture/Community Planning
	House, 3131 North Abingdon Street	1950 ca	Domestic
000-2753	House, 3139 North Abingdon Street	1948	Architecture/Community Planning
	House, 3139 North Abingdon Street	1948	Domestic
000-2754	House, 3201 North Abingdon Street	1940 ca	Architecture/Community Planning
	House, 3201 North Abingdon Street	1940 ca	Domestic
000-2755	House, 3211 North Abingdon Street	1951	Domestic
	House, 3211 North Abingdon Street	1951	Architecture/Community Planning
000-2756	House, 4630 32nd Road, North	1940 ca	Architecture/Community Planning
	House, 4630 32nd Road, North	1940 ca	Domestic
000-2757	House, 3216 North Abingdon Street	1945 ca	Architecture/Community Planning
	House, 3216 North Abingdon Street	1945 ca	Domestic
000-2758	House, 3210 North Abingdon Street	1935 ca	Architecture/Community Planning
	House, 3210 North Abingdon Street	1935 ca	Domestic
000-2759	House, 3200 North Abingdon Street	1951	Architecture/Community Planning
	House, 3200 North Abingdon Street	1951	Domestic

HISTORIC CONTEXT REPORT

<u>DHR ID#</u>	<u>PROPERTY NAME</u>	<u>YEAR BUILT</u>	<u>DHR HISTORIC CONTEXT</u>
000-2760	House, 3201 North Abingdon Street	1950	Domestic
	House, 3201 North Abingdon Street	1950	Architecture/Community Planning
000-2761	House, 3215 North Albemarle Street	1953	Domestic
	House, 3215 North Albemarle Street	1953	Architecture/Community Planning
000-2762	House, 3225 North Albemarle Street	1933 ca	Architecture/Community Planning
	House, 3225 North Albemarle Street	1933 ca	Domestic
000-2763	House, 3231 North Albemarle Street	1935 ca	Domestic
	House, 3231 North Albemarle Street	1935 ca	Architecture/Community Planning
000-2764	House, 3236 North Albemarle Street	1945 ca	Architecture/Community Planning
	House, 3236 North Albemarle Street	1945 ca	Domestic
000-2765	House, 3232 North Albemarle Street	1938	Architecture/Community Planning
	House, 3232 North Albemarle Street	1938	Domestic
000-2766	House, 3226 North Albemarle Street	1935 ca	Architecture/Community Planning
	House, 3226 North Albemarle Street	1935 ca	Domestic
000-2767	House, 3220 North Albemarle Street	1931 ca	Architecture/Community Planning
	House, 3220 North Albemarle Street	1931 ca	Domestic
000-2768	House, 3210 North Albemarle Street	1953	Architecture/Community Planning
	House, 3210 North Albemarle Street	1953	Domestic
000-2769	House, 3200 North Albemarle Street	1935 ca	Architecture/Community Planning
	House, 3200 North Albemarle Street	1935 ca	Domestic
000-2770	House, 4733 32nd Street, North	1929 ca	Architecture/Community Planning
	House, 4733 32nd Street, North	1929 ca	Domestic
000-2771	House, 4739 32nd Street, North	1935 ca	Architecture/Community Planning
	House, 4739 32nd Street, North	1935 ca	Domestic
000-2772	House, 4747 Rock Spring Road	1929 ca	Architecture/Community Planning
	House, 4747 Rock Spring Road	1929 ca	Domestic
000-2773	House, 4744 32nd Street, North	1935 ca	Domestic
	House, 4744 32nd Street, North	1935 ca	Architecture/Community Planning
000-2774	House, 4728 32nd Street, North	1935 ca	Architecture/Community Planning
	House, 4728 32nd Street, North	1935 ca	Domestic

HISTORIC CONTEXT REPORT

<u>DHR ID#</u>	<u>PROPERTY NAME</u>	<u>YEAR BUILT</u>	<u>DHR HISTORIC CONTEXT</u>
000-2775	House, 4720 32nd Street, North	1929 ca	Architecture/Community Planning
	House, 4720 32nd Street, North	1929 ca	Domestic
000-2776	House, 4712 32nd Street, North	1935 ca	Domestic
	House, 4712 32nd Street, North	1935 ca	Architecture/Community Planning
000-2777	House, 4706 32nd Street, North	1930 ca	Architecture/Community Planning
	House, 4706 32nd Street, North	1930 ca	Domestic
000-2778	House, 2391 North Danville Street	1930 ca	Architecture/Community Planning
	House, 2391 North Danville Street	1930 ca	Domestic
000-2779	House, 3818 26th Street, North	1954	Architecture/Community Planning
	House, 3818 26th Street, North	1954	Domestic
000-2780	House, 4518 35th Street, North	1954	Architecture/Community Planning
	House, 4518 35th Street, North	1954	Domestic
000-2781	House, 4530 35th Street, North	1954	Architecture/Community Planning
	House, 4530 35th Street, North	1954	Domestic
000-2782	House, 4608 35th Street, North	1953	Architecture/Community Planning
	House, 4608 35th Street, North	1953	Domestic
000-2783	House, 4614 35th Street, North	1953	Domestic
	House, 4614 35th Street, North	1953	Architecture/Community Planning
000-2784	House, 4620 35th Street, North	1953	Domestic
	House, 4620 35th Street, North	1953	Architecture/Community Planning
000-2785	House, 3411 North Woodrow Street	1950 ca	Architecture/Community Planning
	House, 3411 North Woodrow Street	1950 ca	Domestic
000-2786	House, 4643 35th Street, North	1953	Domestic
	House, 4643 35th Street, North	1953	Architecture/Community Planning
000-2787	House, 4651 35th Street, North	1952	Architecture/Community Planning
	House, 4651 35th Street, North	1952	Domestic
000-2788	House, 4660 35th Street, North	1952	Architecture/Community Planning
	House, 4660 35th Street, North	1952	Domestic
000-2789	House, 4663 35th Street, North	1951	Architecture/Community Planning
	House, 4663 35th Street, North	1951	Domestic

HISTORIC CONTEXT REPORT

<u>DHR ID#</u>	<u>PROPERTY NAME</u>	<u>YEAR BUILT</u>	<u>DHR HISTORIC CONTEXT</u>
000-2790	House, 4676 35th Street, North	1951	Architecture/Community Planning
	House, 4676 35th Street, North	1951	Domestic
000-2791	House, 4677 35th Street, North	1951	Architecture/Community Planning
	House, 4677 35th Street, North	1951	Domestic
000-2792	House, 3505 North Abingdon Street	1953	Architecture/Community Planning
	House, 3505 North Abingdon Street	1953	Domestic
000-2793	House, 3514 North Abingdon Street	1954	Domestic
	House, 3514 North Abingdon Street	1954	Architecture/Community Planning
000-2794	House, 3508 North Abingdon Street	1952	Architecture/Community Planning
	House, 3508 North Abingdon Street	1952	Domestic
000-2795	House, 3500 North Abingdon Street	1951	Architecture/Community Planning
	House, 3500 North Abingdon Street	1951	Domestic
000-2796	House, 2387 North Edgewood Street	1924 ca	Architecture/Community Planning
	House, 2387 North Edgewood Street	1924 ca	Domestic
000-2797	House, 2357 North Fillmore Street	1927 ca	Domestic
	House, 2357 North Fillmore Street	1927 ca	Architecture/Community Planning
000-2798	House, 2365 North Fillmore Street	1953	Architecture/Community Planning
	House, 2365 North Fillmore Street	1953	Domestic
000-2799	House, 2373 North Fillmore Street	1953	Domestic
	House, 2373 North Fillmore Street	1953	Architecture/Community Planning
000-2800	House, 2828 24th Street, North	1930 ca	Architecture/Community Planning
	House, 2828 24th Street, North	1930 ca	Domestic
000-2801	House, 2530 North Vernon Street	1948	Architecture/Community Planning
	House, 2530 North Vernon Street	1948	Domestic
000-2802	House, 2520 North Vernon Street	1949	Architecture/Community Planning
	House, 2520 North Vernon Street	1949	Domestic
000-2803	House, 2514 North Vernon Street	1949	Architecture/Community Planning
	House, 2514 North Vernon Street	1949	Domestic
000-2804	House, 4701 34th Street, North	1952	Architecture/Community Planning
	House, 4701 34th Street, North	1952	Domestic

HISTORIC CONTEXT REPORT

<u>DHR ID#</u>	<u>PROPERTY NAME</u>	<u>YEAR BUILT</u>	<u>DHR HISTORIC CONTEXT</u>
000-2805	House, 3406 North Abingdon Street	1941	Architecture/Community Planning
	House, 3406 North Abingdon Street	1941	Domestic
000-2806	House, 3412 North Abingdon Street	1941	Architecture/Community Planning
	House, 3412 North Abingdon Street	1941	Domestic
000-2807	House, 3422 North Abingdon Street	1950	Architecture/Community Planning
	House, 3422 North Abingdon Street	1950	Domestic
000-2808	House, 3430 North Abingdon Street	1949	Architecture/Community Planning
	House, 3430 North Abingdon Street	1949	Domestic
000-2809	House, 3433 North Albermarle Street	1949	Domestic
	House, 3433 North Albermarle Street	1949	Architecture/Community Planning
000-2810	House, 3426 North Albermarle Street	1950	Architecture/Community Planning
	House, 3426 North Albermarle Street	1950	Domestic
000-2811	House, 3425 North Albemarle Street	1948	Domestic
	House, 3425 North Albemarle Street	1948	Architecture/Community Planning
000-2812	House, 3420 North Albemarle Street	1950	Domestic
	House, 3420 North Albemarle Street	1950	Architecture/Community Planning
000-2813	House, 3417 North Albemarle Street	1949	Domestic
	House, 3417 North Albemarle Street	1949	Architecture/Community Planning
000-2814	House, 3409 North Albemarle Street	1949	Architecture/Community Planning
	House, 3409 North Albemarle Street	1949	Domestic
000-2815	House, 3406 Albemarle Street, North	1950	Architecture/Community Planning
	House, 3406 Albemarle Street, North	1950	Domestic
000-2816	House, 3401 North Albemarle Street	1950	Architecture/Community Planning
	House, 3401 North Albemarle Street	1950	Domestic
000-2817	House, 3400 North Albemarle Street	1950 ca	Architecture/Community Planning
	House, 3400 North Albemarle Street	1950 ca	Domestic
000-2818	House, 3333 North Albemarle Street	1949	Architecture/Community Planning
	House, 3333 North Albemarle Street	1949	Domestic
000-2819	House, 3330 North Albemarle Street	1946	Architecture/Community Planning
	House, 3330 North Albemarle Street	1946	Domestic

HISTORIC CONTEXT REPORT

<u>DHR ID#</u>	<u>PROPERTY NAME</u>	<u>YEAR BUILT</u>	<u>DHR HISTORIC CONTEXT</u>
000-2820	House, 3326 North Albemarle Street	1949	Architecture/Community Planning
	House, 3326 North Albemarle Street	1949	Domestic
000-2821	House, 3301 North Albemarle Street	1940	Architecture/Community Planning
	House, 3301 North Albemarle Street	1940	Domestic
000-2822	House, 4731 34th Street, North	1949	Domestic
	House, 4731 34th Street, North	1949	Architecture/Community Planning
000-2823	House, 4740 34th Street, North	1952	Architecture/Community Planning
	House, 4740 34th Street, North	1952	Domestic
000-2824	House, 4747 34th Street, North	1948	Architecture/Community Planning
	House, 4747 34th Street, North	1948	Domestic
000-2825	House, 4755 34th Street, North	1948	Domestic
	House, 4755 34th Street, North	1948	Architecture/Community Planning
000-2826	House, 3405 North Glebe Road	1904 ca	Architecture/Community Planning
	House, 3405 North Glebe Road	1904 ca	Domestic
000-2827	House, 3435 North Glebe Road	1953	Architecture/Community Planning
	House, 3435 North Glebe Road	1953	Domestic
000-2828	House, 3441 North Glebe Road	1938	Architecture/Community Planning
	House, 3441 North Glebe Road	1938	Domestic
000-2829	House, 4751 34th Road, North	1950	Domestic
	House, 4751 34th Road, North	1950	Architecture/Community Planning
000-2830	House, 4746 34th Road, North	1951	Architecture/Community Planning
	House, 4746 34th Road, North	1951	Domestic
000-2831	House, 4745 34th Road, North	1950	Domestic
	House, 4745 34th Road, North	1950	Architecture/Community Planning
000-2832	House, 4740 34th Road, North	1951	Architecture/Community Planning
	House, 4740 34th Road, North	1951	Domestic
000-2833	House, 4739 34th Road, North	1950	Architecture/Community Planning
	House, 4739 34th Road, North	1950	Domestic
000-2834	House, 4734 34th Road, North	1950	Domestic
	House, 4734 34th Road, North	1950	Architecture/Community Planning

HISTORIC CONTEXT REPORT

<u>DHR ID#</u>	<u>PROPERTY NAME</u>	<u>YEAR BUILT</u>	<u>DHR HISTORIC CONTEXT</u>
000-2835	House, 4733 34th Road, North	1950	Architecture/Community Planning
	House, 4733 34th Road, North	1950	Domestic
000-2836	House, 4728 34th Road, North	1950	Architecture/Community Planning
	House, 4728 34th Road, North	1950	Domestic
000-2837	House, 4709 Dittmar Road	1950	Domestic
	House, 4709 Dittmar Road	1950	Architecture/Community Planning
000-2838	House, 4710 Dittmar Road	1948	Domestic
	House, 4710 Dittmar Road	1948	Architecture/Community Planning
000-2839	House, 4715 Dittmar Road	1950	Architecture/Community Planning
	House, 4715 Dittmar Road	1950	Domestic
000-2840	House, 4716 Dittmar Road	1949	Domestic
	House, 4716 Dittmar Road	1949	Architecture/Community Planning
000-2841	House, 4724 Dittmar Road	1952	Architecture/Community Planning
	House, 4724 Dittmar Road	1952	Domestic
000-2842	Church, 3455 North Glebe Road Memorial Baptist Church	1949	Architecture/Community Planning
	Church, 3455 North Glebe Road Memorial Baptist Church	1949	Religion
000-2843	House, 4732 Dittmar Road	1950	Architecture/Community Planning
	House, 4732 Dittmar Road	1950	Domestic
000-2844	House, 4733 Dittmar Road	1948	Domestic
	House, 4733 Dittmar Road	1948	Architecture/Community Planning
000-2845	House, 4739 Dittmar Road	1950	Domestic
	House, 4739 Dittmar Road	1950	Architecture/Community Planning
000-2846	House, 4740 Dittmar Road	1953	Domestic
	House, 4740 Dittmar Road	1953	Architecture/Community Planning
000-2847	House, 5858 14th Street, North	1940	Domestic
	House, 5858 14th Street, North	1940	Architecture/Community Planning
000-2848	House, 5856 14th Street, North	1940	Domestic
	House, 5856 14th Street, North	1940	Architecture/Community Planning
000-2849	House, 5850 14th Street, North	1940 ca	Architecture/Community Planning

HISTORIC CONTEXT REPORT

<u>DHR ID#</u>	<u>PROPERTY NAME</u>	<u>YEAR BUILT</u>	<u>DHR HISTORIC CONTEXT</u>
000-2849	House, 5850 14th Street, North	1940 ca	Domestic
000-2850	House, 5853 14th Street, North	1940	Architecture/Community Planning
	House, 5853 14th Street, North	1940	Domestic
000-2851	House, 1200 North Longfellow Street	1940	Domestic
	House, 1200 North Longfellow Street	1940	Architecture/Community Planning
000-2852	House, 1301 North Longfellow Street	1940	Domestic
	House, 1301 North Longfellow Street	1940	Architecture/Community Planning
000-2853	House, 1204 North Longfellow Street	1940	Architecture/Community Planning
	House, 1204 North Longfellow Street	1940	Domestic
000-2854	House, 1305 North Longfellow Street	1940	Domestic
	House, 1305 North Longfellow Street	1940	Architecture/Community Planning
000-2855	House, 1208 North Longfellow Street	1940	Architecture/Community Planning
	House, 1208 North Longfellow Street	1940	Domestic
000-2856	House, 1401 North Longfellow Street	1940	Domestic
	House, 1401 North Longfellow Street	1940	Architecture/Community Planning
000-2857	House, 1410 North Longfellow Street	1940 ca	Architecture/Community Planning
	House, 1410 North Longfellow Street	1940 ca	Domestic
000-2858	House, 1405 North Longfellow Street	1940	Domestic
	House, 1405 North Longfellow Street	1940	Architecture/Community Planning
000-2859	House, 1409 North Longfellow Street	1940	Domestic
	House, 1409 North Longfellow Street	1940	Architecture/Community Planning
000-2860	House, 1413 North Longfellow Street	1940	Domestic
	House, 1413 North Longfellow Street	1940	Architecture/Community Planning
000-2861	House, 1419 North Longfellow Street	1940	Architecture/Community Planning
	House, 1419 North Longfellow Street	1940	Domestic
000-2862	House, 1425 North Longfellow Street	1940	Domestic
	House, 1425 North Longfellow Street	1940	Architecture/Community Planning
000-2863	House, 1431 North Longfellow Street	1940	Domestic
	House, 1431 North Longfellow Street	1940	Architecture/Community Planning
000-2864	House, 1437 North Longfellow Street	1940	Architecture/Community Planning

HISTORIC CONTEXT REPORT

<u>DHR ID#</u>	<u>PROPERTY NAME</u>	<u>YEAR BUILT</u>	<u>DHR HISTORIC CONTEXT</u>
000-2864	House, 1437 North Longfellow Street	1940	Domestic
000-2865	House, 1441 North Longfellow Street	1940	Architecture/Community Planning
	House, 1441 North Longfellow Street	1940	Domestic
000-2866	House, 1445 North Longfellow Street	1940	Domestic
	House, 1445 North Longfellow Street	1940	Architecture/Community Planning
000-2867	House, 1448 North Longfellow Street	1940	Architecture/Community Planning
	House, 1448 North Longfellow Street	1940	Domestic
000-2868	House, 1449 North Longfellow Street	1940	Architecture/Community Planning
	House, 1449 North Longfellow Street	1940	Domestic
000-2869	House, 1452 North Longfellow Street	1940	Architecture/Community Planning
	House, 1452 North Longfellow Street	1940	Domestic
000-2870	House, 1453 North Longfellow Street	1940	Architecture/Community Planning
	House, 1453 North Longfellow Street	1940	Domestic
000-2871	House, 1456 North Longfellow Street	1940	Domestic
	House, 1456 North Longfellow Street	1940	Architecture/Community Planning
000-2872	House, 1457 North Longfellow Street	1940 ca	Architecture/Community Planning
	House, 1457 North Longfellow Street	1940 ca	Domestic
000-2873	House, 5840 15th Street, North	1940	Architecture/Community Planning
	House, 5840 15th Street, North	1940	Domestic
000-2874	House, 5841 15th Street, North	1940	Architecture/Community Planning
	House, 5841 15th Street, North	1940	Domestic
000-2875	House, 5830 15th Street, North	1940 ca	Architecture/Community Planning
	House, 5830 15th Street, North	1940 ca	Domestic
000-2876	House, 5837 15th Street, North	1940	Architecture/Community Planning
	House, 5837 15th Street, North	1940	Domestic
000-2877	House, 5833 15th Street, North	1940	Architecture/Community Planning
	House, 5833 15th Street, North	1940	Domestic
000-2878	House, 5829 15th Street, North	1940	Architecture/Community Planning
	House, 5829 15th Street, North	1940	Domestic
000-2879	House, 5825 15th Street, North	1940	Architecture/Community Planning

HISTORIC CONTEXT REPORT

<u>DHR ID#</u>	<u>PROPERTY NAME</u>	<u>YEAR BUILT</u>	<u>DHR HISTORIC CONTEXT</u>
000-2879	House, 5825 15th Street, North	1940	Domestic
000-2880	House, 5821 15th Street, North	1940	Architecture/Community Planning
	House, 5821 15th Street, North	1940	Domestic
000-2881	House, 5815 15th Street, North	1940 ca	Domestic
	House, 5815 15th Street, North	1940 ca	Architecture/Community Planning
000-2882	House, 5809 15th Street, North	1940	Architecture/Community Planning
	House, 5809 15th Street, North	1940	Domestic
000-2883	House, 5805 15th Street, North	1940	Architecture/Community Planning
	House, 5805 15th Street, North	1940	Domestic
000-2884	House, 5801 15th Street, North	1940	Architecture/Community Planning
	House, 5801 15th Street, North	1940	Domestic
000-2885	House, 5800 15th Street, North	1940	Architecture/Community Planning
	House, 5800 15th Street, North	1940	Domestic
000-2886	House, 5802 15th Street, North	1940	Architecture/Community Planning
	House, 5802 15th Street, North	1940	Domestic
000-2887	House, 5804 15th Street, North	1940	Architecture/Community Planning
	House, 5804 15th Street, North	1940	Domestic
000-2888	House, 5808 15th Street, North	1940	Architecture/Community Planning
	House, 5808 15th Street, North	1940	Domestic
000-2889	House, 5812 15th Street, North	1940	Architecture/Community Planning
	House, 5812 15th Street, North	1940	Domestic
000-2890	House, 5816 15th Street, North	1940	Architecture/Community Planning
	House, 5816 15th Street, North	1940	Domestic
000-2891	House, 5820 15th Street, North	1940 ca	Architecture/Community Planning
	House, 5820 15th Street, North	1940 ca	Domestic
000-2892	House, 5818 15th Road, North	1940	Architecture/Community Planning
	House, 5818 15th Road, North	1940	Domestic
000-2893	House, 5814 15th Road, North	1940	Architecture/Community Planning
	House, 5814 15th Road, North	1940	Domestic
000-2894	House, 5810 15th Road, North	1940	Architecture/Community Planning

HISTORIC CONTEXT REPORT

<u>DHR ID#</u>	<u>PROPERTY NAME</u>	<u>YEAR BUILT</u>	<u>DHR HISTORIC CONTEXT</u>
000-2894	House, 5810 15th Road, North	1940	Domestic
000-2895	House, 1200 North Livingston Street	1940	Domestic
	House, 1200 North Livingston Street	1940	Architecture/Community Planning
000-2896	House, 1206 North Livingston Street	1940	Architecture/Community Planning
	House, 1206 North Livingston Street	1940	Domestic
000-2897	House, 1212 North Livingston Street	1940	Architecture/Community Planning
	House, 1212 North Livingston Street	1940	Domestic
000-2898	House, 1216 Livingston Street North	1940	Architecture/Community Planning
	House, 1216 Livingston Street North	1940	Domestic
000-2899	House, 1220 Livingston Street North	1940	Architecture/Community Planning
	House, 1220 Livingston Street North	1940	Domestic
000-2900	House, 1222 Livingston Street North	1940	Architecture/Community Planning
	House, 1222 Livingston Street North	1940	Domestic
000-2901	House, 1221 Livingston Street North	1940	Architecture/Community Planning
	House, 1221 Livingston Street North	1940	Domestic
000-2902	House, 1219 Livingston Street North	1940	Architecture/Community Planning
	House, 1219 Livingston Street North	1940	Domestic
000-2903	House, 1217 Livingston Street North	1940	Architecture/Community Planning
	House, 1217 Livingston Street North	1940	Domestic
000-2904	House, 1215 Livingston Street North	1940	Architecture/Community Planning
	House, 1215 Livingston Street North	1940	Domestic
000-2905	House, 1211 Livingston Street North	1940	Architecture/Community Planning
	House, 1211 Livingston Street North	1940	Domestic
000-2906	House, 1207 Livingston Street North	1940	Architecture/Community Planning
	House, 1207 Livingston Street North	1940	Domestic
000-2907	House, 5849 11th Street, North	1940	Architecture/Community Planning
	House, 5849 11th Street, North	1940	Domestic
000-2908	House, 5845 11th Street, North	1940	Architecture/Community Planning
	House, 5845 11th Street, North	1940	Domestic
000-2909	House, 5841 11th Street, North	1940	Architecture/Community Planning

HISTORIC CONTEXT REPORT

<u>DHR ID#</u>	<u>PROPERTY NAME</u>	<u>YEAR BUILT</u>	<u>DHR HISTORIC CONTEXT</u>
000-2909	House, 5841 11th Street, North	1940	Domestic
000-2910	House, 5836 11th Street, North	1940	Architecture/Community Planning
	House, 5836 11th Street, North	1940	Domestic
000-2911	House, 5832 11th Street, North	1940	Architecture/Community Planning
	House, 5832 11th Street, North	1940	Domestic
000-2912	House, 5833 11th Street, North	1940	Architecture/Community Planning
	House, 5833 11th Street, North	1940	Domestic
000-2913	House, 5827 11th Street, North	1940	Architecture/Community Planning
	House, 5827 11th Street, North	1940	Domestic
000-2914	House, 5824 11th Street, North	1940	Architecture/Community Planning
	House, 5824 11th Street, North	1940	Domestic
000-2915	House, 5818 11th Street, North	1940	Architecture/Community Planning
	House, 5818 11th Street, North	1940	Domestic
000-2916	House, 5810 11th Street, North	1940	Architecture/Community Planning
	House, 5810 11th Street, North	1940	Domestic
000-2917	House, 5811 11th Street, North	1940	Architecture/Community Planning
	House, 5811 11th Street, North	1940	Domestic
000-2918	House, 5804 11th Street, North	1940	Architecture/Community Planning
	House, 5804 11th Street, North	1940	Domestic
000-2919	House, 5805 11th Street, North	1940	Architecture/Community Planning
	House, 5805 11th Street, North	1940	Domestic
000-2920	House, 5800 11th Street, North	1940	Architecture/Community Planning
	House, 5800 11th Street, North	1940	Domestic
000-2921	House, 5801 11th Street, North	1940	Architecture/Community Planning
	House, 5801 11th Street, North	1940	Domestic
000-2922	House, 1100 Livingston Street North	1940	Architecture/Community Planning
	House, 1100 Livingston Street North	1940	Domestic
000-2923	House, 1104 North Lexington Street	1940	Architecture/Community Planning
	House, 1104 North Lexington Street	1940	Domestic
000-2924	House, 1108 North Lexington Street	1940	Architecture/Community Planning

HISTORIC CONTEXT REPORT

<u>DHR ID#</u>	<u>PROPERTY NAME</u>	<u>YEAR BUILT</u>	<u>DHR HISTORIC CONTEXT</u>
000-2924	House, 1108 North Lexington Street	1940	Domestic
000-2925	House, 1110 North Lexington Street	1940	Architecture/Community Planning
	House, 1110 North Lexington Street	1940	Domestic
000-2926	House, 1107 North Lexington Street	1940	Architecture/Community Planning
	House, 1107 North Lexington Street	1940	Domestic
000-2927	House, 1105 North Lexington Street	1940	Architecture/Community Planning
	House, 1105 North Lexington Street	1940	Domestic
000-2928	House, 1101 North Lexington Street	1940	Architecture/Community Planning
	House, 1101 North Lexington Street	1940	Domestic
000-2929	House, 1022 Patrick Henry Drive	1940	Architecture/Community Planning
	House, 1022 Patrick Henry Drive	1940	Domestic
000-2930	House, 1025 Patrick Henry Drive	1940	Architecture/Community Planning
	House, 1025 Patrick Henry Drive	1940	Domestic
000-2931	House, 1029 Patrick Henry Drive	1940	Architecture/Community Planning
	House, 1029 Patrick Henry Drive	1940	Domestic
000-2932	House, 1033 Patrick Henry Drive	1940	Architecture/Community Planning
	House, 1033 Patrick Henry Drive	1940	Domestic
000-2933	House, 1020 North Kennesaw Street	1940	Architecture/Community Planning
	House, 1020 North Kennesaw Street	1940	Domestic
000-2934	House, 1016 North Kennesaw Street	1940	Architecture/Community Planning
	House, 1016 North Kennesaw Street	1940	Domestic
000-2935	House, 1019 North Kennesaw Street	1940	Architecture/Community Planning
	House, 1019 North Kennesaw Street	1940	Domestic
000-2936	House, 1023 North Kennesaw Street	1940	Architecture/Community Planning
	House, 1023 North Kennesaw Street	1940	Domestic
000-2937	House, 1001 North Lexington Street	1940	Architecture/Community Planning
	House, 1001 North Lexington Street	1940	Domestic
000-2938	House, 1003 North Lexington Street	1940	Architecture/Community Planning
	House, 1003 North Lexington Street	1940	Domestic
000-2939	House, 1018 Patrick Henry Drive	1940	Architecture/Community Planning

HISTORIC CONTEXT REPORT

<u>DHR ID#</u>	<u>PROPERTY NAME</u>	<u>YEAR BUILT</u>	<u>DHR HISTORIC CONTEXT</u>
000-2939	House, 1018 Patrick Henry Drive	1940	Domestic
000-2940	House, 1014 Patrick Henry Drive	1940	Domestic
	House, 1014 Patrick Henry Drive	1940	Architecture/Community Planning
000-2941	House, 1021 Patrick Henry Drive	1940	Domestic
	House, 1021 Patrick Henry Drive	1940	Architecture/Community Planning
000-2942	House, 1004 North Kennesaw Street	1940	Architecture/Community Planning
	House, 1004 North Kennesaw Street	1940	Domestic
000-2943	House, 1008 North Kennesaw Street	1940	Architecture/Community Planning
	House, 1008 North Kennesaw Street	1940	Domestic
000-2944	House, 1012 North Kennesaw Street	1940	Architecture/Community Planning
	House, 1012 North Kennesaw Street	1940	Domestic
000-2945	House, 1015 North Kennesaw Street	1940	Domestic
	House, 1015 North Kennesaw Street	1940	Architecture/Community Planning
000-2946	House, 1011 North Kennesaw Street	1940	Architecture/Community Planning
	House, 1011 North Kennesaw Street	1940	Domestic
000-2947	House, 1007 North Kennesaw Street	1940	Architecture/Community Planning
	House, 1007 North Kennesaw Street	1940	Domestic
000-2948	House, 1005 North Kennesaw Street	1940	Architecture/Community Planning
	House, 1005 North Kennesaw Street	1940	Domestic
000-2949	House, 1448 North Lancaster Street	1940	Architecture/Community Planning
	House, 1448 North Lancaster Street	1940	Domestic
000-2950	House, 1452 North Lancaster Street	1940 ca	Architecture/Community Planning
	House, 1452 North Lancaster Street	1940 ca	Domestic
000-2951	House, 1456 North Lancaster Street	1940	Architecture/Community Planning
	House, 1456 North Lancaster Street	1940	Domestic
000-2952	House, 1460 North Lancaster Street	1940 ca	Architecture/Community Planning
	House, 1460 North Lancaster Street	1940 ca	Domestic
000-2953	House, 1464 North Lancaster Street	1940 ca	Architecture/Community Planning
	House, 1464 North Lancaster Street	1940 ca	Domestic
000-2954	House, 1500 North Lancaster Street	1940	Domestic

HISTORIC CONTEXT REPORT

<u>DHR ID#</u>	<u>PROPERTY NAME</u>	<u>YEAR BUILT</u>	<u>DHR HISTORIC CONTEXT</u>
000-2954	House, 1500 North Lancaster Street	1940	Architecture/Community Planning
000-2955	House, 1504 North Lancaster Street	1940	Architecture/Community Planning
	House, 1504 North Lancaster Street	1940	Domestic
000-2956	House, 1453 North Lancaster Street	1940	Architecture/Community Planning
	House, 1453 North Lancaster Street	1940	Domestic
000-2957	Multiple Dwelling, 5620 Washington Boulevard	1942	Domestic
	Multiple Dwelling, 5620 Washington Boulevard	1942	Architecture/Community Planning
000-2958	Multiple Dwelling, 5700 Washington Boulevard	1942	Architecture/Community Planning
	Multiple Dwelling, 5700 Washington Boulevard	1942	Domestic
000-2959	Multiple Dwelling, 1210 North Kenilworth Street	1942	Architecture/Community Planning
	Multiple Dwelling, 1210 North Kenilworth Street	1942	Domestic
000-2960	Multiple Dwelling, 1200 North Kenilworth Street	1942	Architecture/Community Planning
	Multiple Dwelling, 1200 North Kenilworth Street	1942	Domestic
000-2961	Multiple Dwelling, 1124 North Kenilworth Street	1942	Architecture/Community Planning
	Multiple Dwelling, 1124 North Kenilworth Street	1942	Domestic
000-2962	Multiple Dwelling, 1118 North Kenilworth Street	1942	Architecture/Community Planning
	Multiple Dwelling, 1118 North Kenilworth Street	1942	Domestic
000-2963	Multiple Dwelling, 1110 North Kenilworth Street	1942	Architecture/Community Planning
	Multiple Dwelling, 1110 North Kenilworth Street	1942	Domestic
000-2964	Erdo House III	1942	Architecture/Community Planning
	Multiple Dwelling, 1100 North Kenilworth Street		
	Erdo House III	1942	Domestic
	Multiple Dwelling, 1100 North Kenilworth Street		
000-2965	Multiple Dwelling, 1101 North Kenilworth Street	1942	Architecture/Community Planning
	Multiple Dwelling, 1101 North Kenilworth Street	1942	Domestic
000-2966	Multiple Dwelling, 1111 North Kenilworth Street	1942	Architecture/Community Planning

HISTORIC CONTEXT REPORT

<u>DHR ID#</u>	<u>PROPERTY NAME</u>	<u>YEAR BUILT</u>	<u>DHR HISTORIC CONTEXT</u>
000-2966	Multiple Dwelling, 1111 North Kenilworth Street	1942	Domestic
000-2967	Multiple Dwelling, 1117 North Kenilworth Street	1942	Architecture/Community Planning
	Multiple Dwelling, 1117 North Kenilworth Street	1942	Domestic
000-2968	Multiple Dwelling, 1125 North Kenilworth Street	1942	Architecture/Community Planning
	Multiple Dwelling, 1125 North Kenilworth Street	1942	Domestic
000-2969	Multiple Dwelling, 1201 North Kenilworth Street	1942	Architecture/Community Planning
	Multiple Dwelling, 1201 North Kenilworth Street	1942	Domestic
000-2970	Multiple Dwelling, 1211 Kennebec Street, North	1942	Architecture/Community Planning
	Multiple Dwelling, 1211 Kennebec Street, North	1942	Domestic
000-2971	Multiple Dwelling, 1201 North Kennebec Street	1942	Architecture/Community Planning
	Multiple Dwelling, 1201 North Kennebec Street	1942	Domestic
000-2972	Multiple Dwelling, 1200 North Kennebec Street	1942	Architecture/Community Planning
	Multiple Dwelling, 1200 North Kennebec Street	1942	Domestic
000-2973	Multiple Dwelling, 1124 North Kennebec Street	1942	Architecture/Community Planning
	Multiple Dwelling, 1124 North Kennebec Street	1942	Domestic
000-2974	Multiple Dwelling, 1112 North Kennebec Street	1942	Architecture/Community Planning
	Multiple Dwelling, 1112 North Kennebec Street	1942	Domestic
000-2975	Multiple Dwelling, 1100 North Kennebec Street	1942	Architecture/Community Planning
	Multiple Dwelling, 1100 North Kennebec Street	1942	Domestic
000-2976	Multiple Dwelling, 5722 11th Street, North	1942	Architecture/Community Planning
	Multiple Dwelling, 5722 11th Street, North	1942	Domestic
000-2977	Multiple Dwelling, 5714 11th Street, North	1942	Architecture/Community Planning
	Multiple Dwelling, 5714 11th Street, North	1942	Domestic
000-2978	Multiple Dwelling, 5708 11th Street, North	1942	Architecture/Community Planning
	Multiple Dwelling, 5708 11th Street, North	1942	Domestic
000-2979	Multiple Dwelling, 5700 11th Street, North	1942	Architecture/Community Planning

HISTORIC CONTEXT REPORT

<u>DHR ID#</u>	<u>PROPERTY NAME</u>	<u>YEAR BUILT</u>	<u>DHR HISTORIC CONTEXT</u>
000-2979	Multiple Dwelling, 5700 11th Street, North	1942	Domestic
000-2980	Multiple Dwelling, 5701 11th Street, North	1942	Architecture/Community Planning
	Multiple Dwelling, 5701 11th Street, North	1942	Domestic
000-2981	Multiple Dwelling, 5711 11th Street, North	1942	Architecture/Community Planning
	Multiple Dwelling, 5711 11th Street, North	1942	Domestic
000-2982	Multiple Dwelling, 5721 11th Street, North	1942	Architecture/Community Planning
	Multiple Dwelling, 5721 11th Street, North	1942	Domestic
000-2983	Multiple Dwelling, 5716 11th Road, North	1942	Architecture/Community Planning
	Multiple Dwelling, 5716 11th Road, North	1942	Domestic
000-2984	Multiple Dwelling, 5711 11th Road, North	1942	Architecture/Community Planning
	Multiple Dwelling, 5711 11th Road, North	1942	Domestic
000-2985	Multiple Dwelling, 5708 11th Road, North	1942	Architecture/Community Planning
	Multiple Dwelling, 5708 11th Road, North	1942	Domestic
000-2986	Multiple Dwelling, 5701 11th Road, North	1942	Architecture/Community Planning
	Multiple Dwelling, 5701 11th Road, North	1942	Domestic
000-2987	Multiple Dwelling, 1200 North Kensington Street	1942	Architecture/Community Planning
	Multiple Dwelling, 1200 North Kensington Street	1942	Domestic
000-2988	Multiple Dwelling, 1210 North Kensington Street	1942	Architecture/Community Planning
	Multiple Dwelling, 1210 North Kensington Street	1942	Domestic
000-2989	Multiple Dwelling, 1217 North Kensington Street	1942	Architecture/Community Planning
	Multiple Dwelling, 1217 North Kensington Street	1942	Domestic
000-2990	Multiple Dwelling, 1209 North Kensington Street	1942	Architecture/Community Planning
	Multiple Dwelling, 1209 North Kensington Street	1942	Domestic
000-2991	Multiple Dwelling, 1201 North Kensington Street	1942	Architecture/Community Planning
	Multiple Dwelling, 1201 North Kensington Street	1942	Domestic
000-2992	Multiple Dwelling, 1131 North Kensington Street	1942	Architecture/Community Planning
	Multiple Dwelling, 1131 North Kensington Street	1942	Domestic

HISTORIC CONTEXT REPORT

<u>DHR ID#</u>	<u>PROPERTY NAME</u>	<u>YEAR BUILT</u>	<u>DHR HISTORIC CONTEXT</u>
000-2993	Multiple Dwelling, 1121 North Kensington Street	1942	Architecture/Community Planning
	Multiple Dwelling, 1121 North Kensington Street	1942	Domestic
000-2994	Multiple Dwelling, 1111 North Kensington Street	1942	Architecture/Community Planning
	Multiple Dwelling, 1111 North Kensington Street	1942	Domestic
000-2995	Multiple Dwelling, 1120 North Kensington Street	1942	Architecture/Community Planning
	Multiple Dwelling, 1120 North Kensington Street	1942	Domestic
000-2996	Multiple Dwelling, 1110 North Kensington Street	1942	Architecture/Community Planning
	Multiple Dwelling, 1110 North Kensington Street	1942	Domestic
000-2997	Multiple Dwelling, 1101 North Kensington Street	1942	Architecture/Community Planning
	Multiple Dwelling, 1101 North Kensington Street	1942	Domestic
000-2998	House, 1100 North Jefferson Street	1954 ca	Domestic
	House, 1100 North Jefferson Street	1954 ca	Architecture/Community Planning
000-2999	House, 1106 North Jefferson Street	1954 ca	Architecture/Community Planning
	House, 1106 North Jefferson Street	1954 ca	Domestic
000-3000	House, 1112 North Jefferson Street	1945 ca	Architecture/Community Planning
	House, 1112 North Jefferson Street	1945 ca	Domestic
000-3001	House, 1118 North Jefferson Street	1954 ca	Architecture/Community Planning
	House, 1118 North Jefferson Street	1954 ca	Domestic
000-3002	House, 1124 North Jefferson Street	1961	Domestic
	House, 1124 North Jefferson Street	1961	Architecture/Community Planning
000-3003	House, 1130 North Jefferson Street	1961	Architecture/Community Planning
	House, 1130 North Jefferson Street	1961	Domestic
000-3004	House, 1136 North Jefferson Street	1955	Architecture/Community Planning
	House, 1136 North Jefferson Street	1955	Domestic
000-3005	House, 1142 North Jefferson Street	1945 ca	Architecture/Community Planning
	House, 1142 North Jefferson Street	1945 ca	Domestic
000-3006	House, 1148 North Jefferson Street	1954	Domestic
	House, 1148 North Jefferson Street	1954	Architecture/Community Planning

HISTORIC CONTEXT REPORT

<u>DHR ID#</u>	<u>PROPERTY NAME</u>	<u>YEAR BUILT</u>	<u>DHR HISTORIC CONTEXT</u>
000-3007	House, 1154 North Jefferson Street	1954 ca	Architecture/Community Planning
	House, 1154 North Jefferson Street	1954 ca	Domestic
000-3008	House, 1200 North Jefferson Street	1954 ca	Architecture/Community Planning
	House, 1200 North Jefferson Street	1954 ca	Domestic
000-3009	House, 1209 North Jefferson Street	1954	Architecture/Community Planning
	House, 1209 North Jefferson Street	1954	Domestic
000-3010	House, 1212 North Jefferson Street	1953	Architecture/Community Planning
	House, 1212 North Jefferson Street	1953	Domestic
000-3011	House, 5720 16th Street, North	1950 ca	Domestic
	House, 5720 16th Street, North	1950 ca	Architecture/Community Planning
000-3012	House, 5724 16th Street, North	1930 ca	Architecture/Community Planning
	House, 5724 16th Street, North	1930 ca	Domestic
000-3013	House, 5726 16th Street, North	1930 ca	Architecture/Community Planning
	House, 5726 16th Street, North	1930 ca	Domestic
000-3014	House, 1543 Patrick Henry Drive	1930 ca	Domestic
	House, 1543 Patrick Henry Drive	1930 ca	Architecture/Community Planning
000-3015	House, 1539 Patrick Henry Drive	1940 ca	Architecture/Community Planning
	House, 1539 Patrick Henry Drive	1940 ca	Domestic
000-3016	House, 1535 Patrick Henry Drive	1940 ca	Architecture/Community Planning
	House, 1535 Patrick Henry Drive	1940 ca	Domestic
000-3017	House, 1531 Patrick Henry Drive	1940 ca	Architecture/Community Planning
	House, 1531 Patrick Henry Drive	1940 ca	Domestic
000-3018	House, 1527 Patrick Henry Drive	1940	Architecture/Community Planning
	House, 1527 Patrick Henry Drive	1940	Domestic
000-3019	House, 1523 Patrick Henry Drive	1940 ca	Architecture/Community Planning
	House, 1523 Patrick Henry Drive	1940 ca	Domestic
000-3020	House, 1519 Patrick Henry Drive	1940 ca	Architecture/Community Planning
	House, 1519 Patrick Henry Drive	1940 ca	Domestic
000-3021	House, 1515 Patrick Henry Drive	1940	Domestic
	House, 1515 Patrick Henry Drive	1940	Architecture/Community Planning

HISTORIC CONTEXT REPORT

<u>DHR ID#</u>	<u>PROPERTY NAME</u>	<u>YEAR BUILT</u>	<u>DHR HISTORIC CONTEXT</u>
000-3022	House, 1511 Patrick Henry Drive	1940 ca	Architecture/Community Planning
	House, 1511 Patrick Henry Drive	1940 ca	Domestic
000-3023	House, 1507 Patrick Henry Drive	1940	Architecture/Community Planning
	House, 1507 Patrick Henry Drive	1940	Domestic
000-3024	House, 1501 Patrick Henry Drive	1940	Architecture/Community Planning
	House, 1501 Patrick Henry Drive	1940	Domestic
000-3025	House, 5738 15th Street, North	1941	Architecture/Community Planning
	House, 5738 15th Street, North	1941	Domestic
000-3026	House, 5742 15th Street, North	1941	Architecture/Community Planning
	House, 5742 15th Street, North	1941	Domestic
000-3027	House, 5746 15th Street, North	1941	Architecture/Community Planning
	House, 5746 15th Street, North	1941	Domestic
000-3028	House, 5750 15th Street, North	1941	Architecture/Community Planning
	House, 5750 15th Street, North	1941	Domestic
000-3029	Multiple Dwelling, 5810-5812 Washington Boulevard	1940	Architecture/Community Planning
	Multiple Dwelling, 5810-5812 Washington Boulevard	1940	Domestic
000-3030	Multiple Dwelling, 5814-5816 Washington Boulevard	1940	Architecture/Community Planning
	Multiple Dwelling, 5814-5816 Washington Boulevard	1940	Domestic
000-3031	Multiple Dwelling, 5818-5820 Washington Boulevard	1940	Architecture/Community Planning
	Multiple Dwelling, 5818-5820 Washington Boulevard	1940	Domestic
000-3032	Multiple Dwelling, 5822-5824 Washington Boulevard	1940	Architecture/Community Planning
	Multiple Dwelling, 5822-5824 Washington Boulevard	1940	Domestic
000-3033	Multiple Dwelling, 5826-5828 Washington Boulevard	1940	Architecture/Community Planning
	Multiple Dwelling, 5826-5828 Washington Boulevard	1940	Domestic
000-3034	Multiple Dwelling, 5830-5832 Washington Boulevard	1940	Architecture/Community Planning
	Multiple Dwelling, 5830-5832 Washington Boulevard	1940	Domestic
000-3035	Multiple Dwelling, 5834-5836 Washington Boulevard	1940	Architecture/Community Planning

HISTORIC CONTEXT REPORT

<u>DHR ID#</u>	<u>PROPERTY NAME</u>	<u>YEAR BUILT</u>	<u>DHR HISTORIC CONTEXT</u>
000-3035	Multiple Dwelling, 5834-5836 Washington Boulevard	1940	Domestic
000-3036	House, 1525 North Longfellow Street	1940 ca	Architecture/Community Planning
	House, 1525 North Longfellow Street	1940 ca	Domestic
000-3037	House, 1521 North Longfellow Street	1940 ca	Architecture/Community Planning
	House, 1521 North Longfellow Street	1940 ca	Domestic
000-3038	House, 1513 North Longfellow Street	1940 ca	Architecture/Community Planning
	House, 1513 North Longfellow Street	1940 ca	Domestic
000-3039	House, 1509 North Longfellow Street	1940 ca	Architecture/Community Planning
	House, 1509 North Longfellow Street	1940 ca	Domestic
000-3040	House, 1505 North Longfellow Street	1940	Architecture/Community Planning
	House, 1505 North Longfellow Street	1940	Domestic
000-3041	House, 1501 North Longfellow Street	1940	Architecture/Community Planning
	House, 1501 North Longfellow Street	1940	Domestic
000-3042	House, 1514 North Longfellow Street	1940	Architecture/Community Planning
	House, 1514 North Longfellow Street	1940	Domestic
000-3043	House, 1510 North Longfellow Street	1940 ca	Architecture/Community Planning
	House, 1510 North Longfellow Street	1940 ca	Domestic
000-3044	House, 5846 15th Road, North	1940	Architecture/Community Planning
	House, 5846 15th Road, North	1940	Domestic
000-3045	House, 5850 15th Road, North	1940	Architecture/Community Planning
	House, 5850 15th Road, North	1940	Domestic
000-3046	House, 5854 15th Road, North	1940 ca	Architecture/Community Planning
	House, 5854 15th Road, North	1940 ca	Domestic
000-3047	House, 5851 15th Road, North	1940	Architecture/Community Planning
	House, 5851 15th Road, North	1940	Domestic
000-3048	House, 5855 15th Road, North	1940	Domestic
	House, 5855 15th Road, North	1940	Architecture/Community Planning
000-3049	House, 5859 15th Road, North	1940	Architecture/Community Planning
	House, 5859 15th Road, North	1940	Domestic
000-3050	House, 5861 15th Road, North	1940	Architecture/Community Planning

HISTORIC CONTEXT REPORT

<u>DHR ID#</u>	<u>PROPERTY NAME</u>	<u>YEAR BUILT</u>	<u>DHR HISTORIC CONTEXT</u>
000-3050	House, 5861 15th Road, North	1940	Domestic
000-3051	House, 5863 15th Road, North	1940	Architecture/Community Planning
	House, 5863 15th Road, North	1940	Domestic
000-3052	House, 1508 North Lancaster Street	1940 ca	Architecture/Community Planning
	House, 1508 North Lancaster Street	1940 ca	Domestic
000-3053	House, 1457 North Lancaster Street	1940 ca	Architecture/Community Planning
	House, 1457 North Lancaster Street	1940 ca	Domestic
000-3054	House, 1461 North Lancaster Street	1940 ca	Architecture/Community Planning
	House, 1461 North Lancaster Street	1940 ca	Domestic
000-3055	House, 5830 15th Road, North	1940 ca	Architecture/Community Planning
	House, 5830 15th Road, North	1940 ca	Domestic
000-3056	House, 5826 15th Road, North	1940 ca	Architecture/Community Planning
	House, 5826 15th Road, North	1940 ca	Domestic
000-3057	House, 5822 15th Road, North	1940 ca	Domestic
	House, 5822 15th Road, North	1940 ca	Architecture/Community Planning
000-3058	House, 5813 15th Road, North	1940 ca	Architecture/Community Planning
	House, 5813 15th Road, North	1940 ca	Domestic
000-3059	House, 5817 15th Road, North	1940 ca	Architecture/Community Planning
	House, 5817 15th Road, North	1940 ca	Domestic
000-3060	House, 5821 15th Road, North	1940 ca	Architecture/Community Planning
	House, 5821 15th Road, North	1940 ca	Domestic
000-3061	House, 5825 15th Road, North	1940 ca	Architecture/Community Planning
	House, 5825 15th Road, North	1940 ca	Domestic
000-3062	House, 5829 15th Road, North	1940 ca	Architecture/Community Planning
	House, 5829 15th Road, North	1940 ca	Domestic
000-3063	House, 1670 North Longfellow Street	1938	Architecture/Community Planning
	House, 1670 North Longfellow Street	1938	Domestic
000-3064	House, 1672 North Longfellow Street	1941	Architecture/Community Planning
	House, 1672 North Longfellow Street	1941	Domestic
000-3065	House, 1671 North Longfellow Street	1936 pre	Architecture/Community Planning

HISTORIC CONTEXT REPORT

<u>DHR ID#</u>	<u>PROPERTY NAME</u>	<u>YEAR BUILT</u>	<u>DHR HISTORIC CONTEXT</u>
000-3065	House, 1671 North Longfellow Street	1936 pre	Domestic
000-3066	House, 1661 North Longfellow Street	1939	Architecture/Community Planning
	House, 1661 North Longfellow Street	1939	Domestic
000-3067	House, 1655 North Longfellow Street	1940 ca	Architecture/Community Planning
	House, 1655 North Longfellow Street	1940 ca	Domestic
000-3068	House, 1651 North Longfellow Street	1939	Architecture/Community Planning
	House, 1651 North Longfellow Street	1939	Domestic
000-3069	House, 1460 North Longfellow Street	1940	Architecture/Community Planning
	House, 1460 North Longfellow Street	1940	Domestic
000-3070	House, 1618 North Lexington Street	1939	Architecture/Community Planning
	House, 1618 North Lexington Street	1939	Domestic
000-3071	House, 1610 North Lexington Street	1940	Architecture/Community Planning
	House, 1610 North Lexington Street	1940	Domestic
000-3072	House, 1600 North Lexington Street	1910 ca	Architecture/Community Planning
	House, 1600 North Lexington Street	1910 ca	Domestic
000-3073	House, 5618 16th Street, North	1948	Architecture/Community Planning
	House, 5618 16th Street, North	1948	Domestic
000-3074	House, 5614 16th Street, North	1948	Architecture/Community Planning
	House, 5614 16th Street, North	1948	Domestic
000-3075	House, 5610 16th Street, North	1949	Architecture/Community Planning
	House, 5610 16th Street, North	1949	Domestic
000-3076	House, 5600 16th Street, North	1948	Architecture/Community Planning
	House, 5600 16th Street, North	1948	Domestic
000-3077	House, 1554 North Jefferson Street	1950	Architecture/Community Planning
	House, 1554 North Jefferson Street	1950	Domestic
000-3078	House, 5830 18th Street, North	1935 pre	Architecture/Community Planning
	House, 5830 18th Street, North	1935 pre	Domestic
000-3079	House, 1676 North Longfellow Street	1936	Domestic
	House, 1676 North Longfellow Street	1936	Architecture/Community Planning
000-3080	House, 1675 North Longfellow Street	1935 pre	Architecture/Community Planning

HISTORIC CONTEXT REPORT

<u>DHR ID#</u>	<u>PROPERTY NAME</u>	<u>YEAR BUILT</u>	<u>DHR HISTORIC CONTEXT</u>
000-3080	House, 1675 North Longfellow Street	1935 pre	Domestic
000-3081	House, 1679 North Longfellow Street	1935 ca	Domestic
	House, 1679 North Longfellow Street	1935 ca	Architecture/Community Planning
000-3082	House, 1683 North Longfellow Street	1938	Architecture/Community Planning
	House, 1683 North Longfellow Street	1938	Domestic
000-3083	House, 1687 North Longfellow Street	1950	Architecture/Community Planning
	House, 1687 North Longfellow Street	1950	Domestic
000-3084	House, 1638 North Lexington Street	1946	Architecture/Community Planning
	House, 1638 North Lexington Street	1946	Domestic
000-3085	House, 1634 North Lexington Street	1946	Architecture/Community Planning
	House, 1634 North Lexington Street	1946	Domestic
000-3086	House, 1630 North Lexington Street	1946	Architecture/Community Planning
	House, 1630 North Lexington Street	1946	Domestic
000-3087	House, 1622 North Lexington Street	1935 ca	Architecture/Community Planning
	House, 1622 North Lexington Street	1935 ca	Domestic
000-3088	House, 1620 North Lexington Street	1941	Architecture/Community Planning
	House, 1620 North Lexington Street	1941	Domestic
000-3089	House, 5622 16th Street, North	1948	Architecture/Community Planning
	House, 5622 16th Street, North	1948	Domestic
000-3090	House, 1548 North Jefferson Street	1947	Domestic
	House, 1548 North Jefferson Street	1947	Architecture/Community Planning
000-3091	House, 1542 North Jefferson Street	1950	Architecture/Community Planning
	House, 1542 North Jefferson Street	1950	Domestic
000-3092	House, 1536 North Jefferson Street	1947	Architecture/Community Planning
	House, 1536 North Jefferson Street	1947	Domestic
000-3093	House, 1530 North Jefferson Street	1946	Architecture/Community Planning
	House, 1530 North Jefferson Street	1946	Domestic
000-3094	House, 1524 North Jefferson Street	1940 ca	Architecture/Community Planning
	House, 1524 North Jefferson Street	1940 ca	Domestic
000-3095	House, 1516 North Jefferson Street	1940 ca	Architecture/Community Planning

HISTORIC CONTEXT REPORT

<u>DHR ID#</u>	<u>PROPERTY NAME</u>	<u>YEAR BUILT</u>	<u>DHR HISTORIC CONTEXT</u>
000-3095	House, 1516 North Jefferson Street	1940 ca	Domestic
000-3096	House, 1510 North Jefferson Street	1940	Architecture/Community Planning
	House, 1510 North Jefferson Street	1940	Domestic
000-3097	House, 1506 North Jefferson Street	1940	Architecture/Community Planning
	House, 1506 North Jefferson Street	1940	Domestic
000-3098	House, 1500 North Jefferson Street	1940 ca	Domestic
	House, 1500 North Jefferson Street	1940 ca	Architecture/Community Planning
000-3099	House, 1422 North Jefferson Street	1939	Architecture/Community Planning
	House, 1422 North Jefferson Street	1939	Domestic
000-3100	House, 1418 North Jefferson Street	1939	Domestic
	House, 1418 North Jefferson Street	1939	Architecture/Community Planning
000-3101	House, 1414 North Jefferson Street	1939	Architecture/Community Planning
	House, 1414 North Jefferson Street	1939	Domestic
000-3102	House, 1408 North Jefferson Street	1939	Architecture/Community Planning
	House, 1408 North Jefferson Street	1939	Domestic
000-3103	House, 5700 15th Street, North	1941	Architecture/Community Planning
	House, 5700 15th Street, North	1941	Domestic
000-3104	House, 5706 15th Street, North	1941	Architecture/Community Planning
	House, 5706 15th Street, North	1941	Domestic
000-3105	House, 5707 15th Street, North	1941	Architecture/Community Planning
	House, 5707 15th Street, North	1941	Domestic
000-3106	House, 5710 15th Street, North	1941	Architecture/Community Planning
	House, 5710 15th Street, North	1941	Domestic
000-3107	House, 5711 15th Street, North	1941	Architecture/Community Planning
	House, 5711 15th Street, North	1941	Domestic
000-3108	House, 5714 15th Street, North	1941	Architecture/Community Planning
	House, 5714 15th Street, North	1941	Domestic
000-3109	House, 5715 15th Street, North	1941	Architecture/Community Planning
	House, 5715 15th Street, North	1941	Domestic
000-3110	House, 5718 15th Street, North	1941	Architecture/Community Planning

HISTORIC CONTEXT REPORT

<u>DHR ID#</u>	<u>PROPERTY NAME</u>	<u>YEAR BUILT</u>	<u>DHR HISTORIC CONTEXT</u>
000-3110	House, 5718 15th Street, North	1941	Domestic
000-3111	House, 5719 15th Street, North	1941	Architecture/Community Planning
	House, 5719 15th Street, North	1941	Domestic
000-3112	House, 5722 15th Street, North	1941	Architecture/Community Planning
	House, 5722 15th Street, North	1941	Domestic
000-3113	House, 5726 15th Street, North	1941	Architecture/Community Planning
	House, 5726 15th Street, North	1941	Domestic
000-3114	House, 5730 15th Street, North	1941	Architecture/Community Planning
	House, 5730 15th Street, North	1941	Domestic
000-3115	House, 5734 15th Street, North	1941	Architecture/Community Planning
	House, 5734 15th Street, North	1941	Domestic
000-3116	House, 1500 North Kentucky Street	1941	Architecture/Community Planning
	House, 1500 North Kentucky Street	1941	Domestic
000-3117	House, 1501 North Kentucky Street	1941	Architecture/Community Planning
	House, 1501 North Kentucky Street	1941	Domestic
000-3118	House, 3000 North Oakland Street	1940	Architecture/Community Planning
	House, 3000 North Oakland Street	1940	Domestic
000-3119	House, 1508 North Kentucky Street	1941	Architecture/Community Planning
	House, 1508 North Kentucky Street	1941	Domestic
000-3120	House, 1509 North Kentucky Street	1941	Domestic
	House, 1509 North Kentucky Street	1941	Architecture/Community Planning
000-3121	House, 1512 North Kentucky Street	1941	Architecture/Community Planning
	House, 1512 North Kentucky Street	1941	Domestic
000-3122	House, 1516 North Kentucky Street	1941	Architecture/Community Planning
	House, 1516 North Kentucky Street	1941	Domestic
000-3123	House, 1519 North Kentucky Street	1941	Architecture/Community Planning
	House, 1519 North Kentucky Street	1941	Domestic
000-3124	House, 1520 North Kentucky Street	1941	Architecture/Community Planning
	House, 1520 North Kentucky Street	1941	Domestic
000-3125	House, 1521 North Kentucky Street	1941	Architecture/Community Planning

HISTORIC CONTEXT REPORT

<u>DHR ID#</u>	<u>PROPERTY NAME</u>	<u>YEAR BUILT</u>	<u>DHR HISTORIC CONTEXT</u>
000-3125	House, 1521 North Kentucky Street	1941	Domestic
000-3126	House, 1524 North Kentucky Street	1941	Architecture/Community Planning
	House, 1524 North Kentucky Street	1941	Domestic
000-3127	House, 1525 North Kentucky Street	1941	Architecture/Community Planning
	House, 1525 North Kentucky Street	1941	Domestic
000-3128	House, 1528 North Kentucky Street	1941	Architecture/Community Planning
	House, 1528 North Kentucky Street	1941	Domestic
000-3129	House, 1531 North Kentucky Street	1941	Architecture/Community Planning
	House, 1531 North Kentucky Street	1941	Domestic
000-3130	House, 1532 North Kentucky Street	1941	Architecture/Community Planning
	House, 1532 North Kentucky Street	1941	Domestic
000-3131	House, 1536 North Kentucky Street	1941	Architecture/Community Planning
	House, 1536 North Kentucky Street	1941	Domestic
000-3132	House, 5713 15th Road, North	1941	Architecture/Community Planning
	House, 5713 15th Road, North	1941	Domestic
000-3133	House, 5709 15th Road, North	1941	Architecture/Community Planning
	House, 5709 15th Road, North	1941	Domestic
000-3134	House, 5705 15th Road, North	1941	Architecture/Community Planning
	House, 5705 15th Road, North	1941	Domestic
000-3135	House, 5701 15th Road, North	1941	Architecture/Community Planning
	House, 5701 15th Road, North	1941	Domestic
000-3136	House, 5700 15th Road, North	1941	Domestic
	House, 5700 15th Road, North	1941	Architecture/Community Planning
000-3137	House, 1533 North Kenilworth Street	1941	Architecture/Community Planning
	House, 1533 North Kenilworth Street	1941	Domestic
000-3138	House, 1529 North Kenilworth Street	1941	Domestic
	House, 1529 North Kenilworth Street	1941	Architecture/Community Planning
000-3139	House, 1525 North Kenilworth Street	1941	Domestic
	House, 1525 North Kenilworth Street	1941	Architecture/Community Planning
000-3140	House, 1521 North Kenilworth Street	1941	Domestic

HISTORIC CONTEXT REPORT

<u>DHR ID#</u>	<u>PROPERTY NAME</u>	<u>YEAR BUILT</u>	<u>DHR HISTORIC CONTEXT</u>
000-3140	House, 1521 North Kenilworth Street	1941	Architecture/Community Planning
000-3141	House, 1520 North Kenilworth Street	1941	Domestic
	House, 1520 North Kenilworth Street	1941	Architecture/Community Planning
000-3142	House, 1517 North Kenilworth Street	1941	Architecture/Community Planning
	House, 1517 North Kenilworth Street	1941	Domestic
000-3143	House, 1514 North Kenilworth Street	1941	Architecture/Community Planning
	House, 1514 North Kenilworth Street	1941	Domestic
000-3144	House, 1513 North Kenilworth Street	1941	Domestic
	House, 1513 North Kenilworth Street	1941	Architecture/Community Planning
000-3145	House, 1510 North Kenilworth Street	1941	Architecture/Community Planning
	House, 1510 North Kenilworth Street	1941	Domestic
000-3146	House, 1509 North Kenilworth Street	1941	Architecture/Community Planning
	House, 1509 North Kenilworth Street	1941	Domestic
000-3147	House, 1506 North Kenilworth Street	1941	Architecture/Community Planning
	House, 1506 North Kenilworth Street	1941	Domestic
000-3148	House, 1505 North Kenilworth Street	1941	Architecture/Community Planning
	House, 1505 North Kenilworth Street	1941	Domestic
000-3149	House, 1500 North Kenilworth Street	1941	Domestic
	House, 1500 North Kenilworth Street	1941	Architecture/Community Planning
000-3150	House, 5611 15th Street, North	1941	Domestic
	House, 5611 15th Street, North	1941	Architecture/Community Planning
000-3151	House, 1447 North Lancaster Street	1940	Architecture/Community Planning
	House, 1447 North Lancaster Street	1940	Domestic
000-3152	House, 1444 North Lancaster Street	1940	Domestic
	House, 1444 North Lancaster Street	1940	Architecture/Community Planning
000-3153	House, 5860 14th Road, North	1940	Domestic
	House, 5860 14th Road, North	1940	Architecture/Community Planning
000-3154	House, 5856 14th Road, North	1940	Architecture/Community Planning
	House, 5856 14th Road, North	1940	Domestic
000-3155	House, 5852 14th Road, North	1940	Domestic

HISTORIC CONTEXT REPORT

<u>DHR ID#</u>	<u>PROPERTY NAME</u>	<u>YEAR BUILT</u>	<u>DHR HISTORIC CONTEXT</u>
000-3155	House, 5852 14th Road, North	1940	Architecture/Community Planning
000-3156	House, 5846 14th Road, North	1940	Architecture/Community Planning
	House, 5846 14th Road, North	1940	Domestic
000-3157	House, 1436 North Longfellow Street	1940	Architecture/Community Planning
	House, 1436 North Longfellow Street	1940	Domestic
000-3158	House, 1432 North Longfellow Street	1940	Architecture/Community Planning
	House, 1432 North Longfellow Street	1940	Domestic
000-3159	House, 1428 North Longfellow Street	1940	Architecture/Community Planning
	House, 1428 North Longfellow Street	1940	Domestic
000-3160	House, 1424 North Longfellow Street	1940	Architecture/Community Planning
	House, 1424 North Longfellow Street	1940	Domestic
000-3161	House, 1420 North Longfellow Street	1940	Architecture/Community Planning
	House, 1420 North Longfellow Street	1940	Domestic
000-3162	House, 1416 North Longfellow Street	1940	Architecture/Community Planning
	House, 1416 North Longfellow Street	1940	Domestic
000-3163	House, 5860 14th Street, North	1940	Architecture/Community Planning
	House, 5860 14th Street, North	1940	Domestic
000-3164	House, 5862 14th Street, North	1940	Architecture/Community Planning
	House, 5862 14th Street, North	1940	Domestic
000-3165	House, 5866 14th Street, North	1940	Architecture/Community Planning
	House, 5866 14th Street, North	1940	Domestic
000-3166	House, 5870 14th Street, North	1940	Architecture/Community Planning
	House, 5870 14th Street, North	1940	Domestic
000-3167	House, 5874 14th Street, North	1940	Domestic
	House, 5874 14th Street, North	1940	Architecture/Community Planning
000-3168	House, 5878 14th Street, North	1940	Architecture/Community Planning
	House, 5878 14th Street, North	1940	Domestic
000-3169	House, 5882 14th Street, North	1940	Architecture/Community Planning
	House, 5882 14th Street, North	1940	Domestic
000-3170	House, 5884 14th Street, North	1940	Architecture/Community Planning

HISTORIC CONTEXT REPORT

<u>DHR ID#</u>	<u>PROPERTY NAME</u>	<u>YEAR BUILT</u>	<u>DHR HISTORIC CONTEXT</u>
000-3170	House, 5884 14th Street, North	1940	Domestic
000-3171	House, 3033 North Oakland Street	1950	Architecture/Community Planning
	House, 3033 North Oakland Street	1950	Domestic
000-3172	House, 3024 North Oakland Street	1950	Domestic
	House, 3024 North Oakland Street	1950	Architecture/Community Planning
000-3173	House, 5894 14th Street, North	1940	Domestic
	House, 5894 14th Street, North	1940	Architecture/Community Planning
000-3174	House, 5895 14th Street, North	1940	Domestic
	House, 5895 14th Street, North	1940	Architecture/Community Planning
000-3175	House, 5889 14th Street, North	1940	Architecture/Community Planning
	House, 5889 14th Street, North	1940	Domestic
000-3176	House, 5883 14th Street, North	1940	Architecture/Community Planning
	House, 5883 14th Street, North	1940	Domestic
000-3177	House, 5877 14th Street, North	1940	Domestic
	House, 5877 14th Street, North	1940	Architecture/Community Planning
000-3178	House, 5873 14th Street, North	1940	Architecture/Community Planning
	House, 5873 14th Street, North	1940	Domestic
000-3179	House, 3040 North Oakland Street	1951	Domestic
	House, 3040 North Oakland Street	1951	Architecture/Community Planning
000-3180	House, 5865 14th Street, North	1940	Architecture/Community Planning
	House, 5865 14th Street, North	1940	Domestic
000-3181	House, 4533 32nd Street, North	1935	Architecture/Community Planning
	House, 4533 32nd Street, North	1935	Domestic
000-3182	House, 4518 32nd Street, North	1950	Domestic
	House, 4518 32nd Street, North	1950	Architecture/Community Planning
000-3183	House, 4521 32nd Street, North	1953	Architecture/Community Planning
	House, 4521 32nd Street, North	1953	Domestic
000-3184	House, 1523 McKinley Road	1940	Architecture/Community Planning
	House, 1523 McKinley Road	1940	Domestic
000-3185	House, 1527 McKinley Road	1940	Architecture/Community Planning

HISTORIC CONTEXT REPORT

<u>DHR ID#</u>	<u>PROPERTY NAME</u>	<u>YEAR BUILT</u>	<u>DHR HISTORIC CONTEXT</u>
000-3185	House, 1527 McKinley Road	1940	Domestic
000-3186	House, 1601 McKinley Road	1902	Architecture/Community Planning
	House, 1601 McKinley Road	1902	Domestic
000-3187	House, 1611 McKinley Road	1935 ca	Architecture/Community Planning
	House, 1611 McKinley Road	1935 ca	Domestic
000-3188	House, 5703 Fairfax Drive	1948	Architecture/Community Planning
	House, 5703 Fairfax Drive	1948	Domestic
000-3189	House, 5705 Fairfax Drive	1948	Architecture/Community Planning
	House, 5705 Fairfax Drive	1948	Domestic
000-3190	House, 5707 Fairfax Drive	1948	Architecture/Community Planning
	House, 5707 Fairfax Drive	1948	Domestic
000-3191	House, 5709 Fairfax Drive	1948	Architecture/Community Planning
	House, 5709 Fairfax Drive	1948	Domestic
000-3192	House, 5711 Fairfax Drive	1948	Architecture/Community Planning
	House, 5711 Fairfax Drive	1948	Domestic
000-3193	House, 5713 Fairfax Drive	1948	Architecture/Community Planning
	House, 5713 Fairfax Drive	1948	Domestic
000-3194	House, 5715 Fairfax Drive	1948	Architecture/Community Planning
	House, 5715 Fairfax Drive	1948	Domestic
000-3195	House, 5717 Fairfax Drive	1948	Architecture/Community Planning
	House, 5717 Fairfax Drive	1948	Domestic
000-3196	House, 5719 Fairfax Drive	1948	Architecture/Community Planning
	House, 5719 Fairfax Drive	1948	Domestic
000-3197	House, 5721 Fairfax Drive	1948	Domestic
	House, 5721 Fairfax Drive	1948	Architecture/Community Planning
000-3198	Church, 1125 Patrick Henry Drive Westover Baptist Church	1941	Architecture/Community Planning
	Church, 1125 Patrick Henry Drive Westover Baptist Church	1941	Religion
000-3199	House, 3901 31st Street, North	1950 ca	Architecture/Community Planning
	House, 3901 31st Street, North	1950 ca	Domestic

HISTORIC CONTEXT REPORT

<u>DHR ID#</u>	<u>PROPERTY NAME</u>	<u>YEAR BUILT</u>	<u>DHR HISTORIC CONTEXT</u>
000-3200	House, 3001 North Pollard Street	1950	Domestic
	House, 3001 North Pollard Street	1950	Architecture/Community Planning
000-3201	Multiple Dwelling, 1500 Patrick Henry Drive	1939	Architecture/Community Planning
	Multiple Dwelling, 1500 Patrick Henry Drive	1939	Domestic
000-3202	Multiple Dwelling, 5801 Washington Boulevard Multiple Dwelling, 1410-1418 Patrick Henry Drive	1939	Domestic
	Multiple Dwelling, 5801 Washington Boulevard Multiple Dwelling, 1410-1418 Patrick Henry Drive	1939	Architecture/Community Planning
000-3203	Multiple Dwelling, 5805-5809 Washington Boulevard	1939	Domestic
	Multiple Dwelling, 5805-5809 Washington Boulevard	1939	Architecture/Community Planning
000-3204	Multiple Dwelling, 5800-5823 16th Street, North	1939	Domestic
	Multiple Dwelling, 5800-5823 16th Street, North	1939	Architecture/Community Planning
000-3205	Multiple Dwelling, 5827-5833 Washington Boulevard	1939	Domestic
	Multiple Dwelling, 5827-5833 Washington Boulevard	1939	Architecture/Community Planning
000-3206	Multiple Dwelling, 5802 16th Street, North	1939	Architecture/Community Planning
	Multiple Dwelling, 5802 16th Street, North	1939	Domestic
000-3207	Multiple Dwelling, 1541-1543 North Longfellow Street	1939	Architecture/Community Planning
	Multiple Dwelling, 1541-1543 North Longfellow Street	1939	Domestic
000-3208	Multiple Dwelling, 5805 16th Street, North	1939	Domestic
	Multiple Dwelling, 5805 16th Street, North	1939	Architecture/Community Planning
000-3209	Multiple Dwelling, 1530 North Lancaster Street	1941	Architecture/Community Planning
	Multiple Dwelling, 1530 North Lancaster Street	1941	Domestic
000-3210	Multiple Dwelling, 5852 Washington Boulevard Golden Valet Arax Cafe	1941	Architecture/Community Planning
	Multiple Dwelling, 5852 Washington Boulevard Golden Valet Arax Cafe	1941	Commerce/Trade

HISTORIC CONTEXT REPORT

<u>DHR ID#</u>	<u>PROPERTY NAME</u>	<u>YEAR BUILT</u>	<u>DHR HISTORIC CONTEXT</u>
000-3210	Multiple Dwelling, 5852 Washington Boulevard Golden Valet Arax Cafe	1941	Domestic
000-3211	Multiple Dwelling, 1520 North Lancaster Street	1941	Architecture/Community Planning
	Multiple Dwelling, 1520 North Lancaster Street	1941	Domestic
000-3212	Multiple Dwelling, 1519 North Lancaster Street	1941	Architecture/Community Planning
	Multiple Dwelling, 1519 North Lancaster Street	1941	Domestic
000-3213	Multiple Dwelling, 1529 North Lancaster Street	1941	Architecture/Community Planning
	Multiple Dwelling, 1529 North Lancaster Street	1941	Domestic
000-3214	Multiple Dwelling, 1530 North Longfellow Street	1941	Architecture/Community Planning
	Multiple Dwelling, 1530 North Longfellow Street	1941	Domestic
000-3215	Multiple Dwelling, 1520 North Longfellow Street	1941	Architecture/Community Planning
	Multiple Dwelling, 1520 North Longfellow Street	1941	Domestic
000-3216	House, 1016 North Kentucky Street	1940	Domestic
	House, 1016 North Kentucky Street	1940	Architecture/Community Planning
000-3217	House, 1022 North Kentucky Street	1940	Architecture/Community Planning
	House, 1022 North Kentucky Street	1940	Domestic
000-3218	House, 1100 North Kentucky Street	1940	Architecture/Community Planning
	House, 1100 North Kentucky Street	1940	Domestic
000-3219	House, 1104 North Kentucky Street	1940	Architecture/Community Planning
	House, 1104 North Kentucky Street	1940	Domestic
000-3220	House, 1108 North Kentucky Street	1940	Architecture/Community Planning
	House, 1108 North Kentucky Street	1940	Domestic
000-3221	House, 1112 North Kentucky Street	1940	Architecture/Community Planning
	House, 1112 North Kentucky Street	1940	Domestic
000-3222	House, 1116 North Kentucky Street	1940	Domestic
	House, 1116 North Kentucky Street	1940	Architecture/Community Planning
000-3223	House, 1120 North Kentucky Street	1940	Architecture/Community Planning

HISTORIC CONTEXT REPORT

<u>DHR ID#</u>	<u>PROPERTY NAME</u>	<u>YEAR BUILT</u>	<u>DHR HISTORIC CONTEXT</u>
000-3223	House, 1120 North Kentucky Street	1940	Domestic
000-3224	House, 1124 North Kentucky Street	1940	Architecture/Community Planning
	House, 1124 North Kentucky Street	1940	Domestic
000-3225	House, 1128 North Kentucky Street	1940	Architecture/Community Planning
	House, 1128 North Kentucky Street	1940	Domestic
000-3226	House, 1132 North Kentucky Street	1940	Architecture/Community Planning
	House, 1132 North Kentucky Street	1940	Domestic
000-3227	House, 1136 North Kentucky Street	1940	Architecture/Community Planning
	House, 1136 North Kentucky Street	1940	Domestic
000-3228	House, 5730 Washington Boulevard	1940	Domestic
	House, 5730 Washington Boulevard	1940	Architecture/Community Planning
000-3229	House, 5734 Washington Boulevard	1940	Architecture/Community Planning
	House, 5734 Washington Boulevard	1940	Domestic
000-3230	House, 5738 Washington Boulevard	1940	Architecture/Community Planning
	House, 5738 Washington Boulevard	1940	Domestic
000-3231	House, 1143 North Kentucky Street	1940	Architecture/Community Planning
	House, 1143 North Kentucky Street	1940	Domestic
000-3232	House, 1141 North Kentucky Street	1940	Architecture/Community Planning
	House, 1141 North Kentucky Street	1940	Domestic
000-3233	House, 1135 North Kentucky Street	1940	Architecture/Community Planning
	House, 1135 North Kentucky Street	1940	Domestic
000-3234	House, 1131 North Kentucky Street	1940	Architecture/Community Planning
	House, 1131 North Kentucky Street	1940	Domestic
000-3235	House, 1127 North Kentucky Street	1940	Architecture/Community Planning
	House, 1127 North Kentucky Street	1940	Domestic
000-3236	House, 1123 North Kentucky Street	1940	Architecture/Community Planning
	House, 1123 North Kentucky Street	1940	Domestic
000-3237	House, 1117 North Kentucky Street	1940	Architecture/Community Planning
	House, 1117 North Kentucky Street	1940	Domestic
000-3238	House, 3931 30th Street, North	1955	Domestic

HISTORIC CONTEXT REPORT

<u>DHR ID#</u>	<u>PROPERTY NAME</u>	<u>YEAR BUILT</u>	<u>DHR HISTORIC CONTEXT</u>
000-3238	House, 3931 30th Street, North	1955	Architecture/Community Planning
000-3239	House, 1105 North Kentucky Street	1940	Architecture/Community Planning
	House, 1105 North Kentucky Street	1940	Domestic
000-3240	House, 1101 North Kentucky Street	1940	Architecture/Community Planning
	House, 1101 North Kentucky Street	1940	Domestic
000-3241	House, 1021 North Kentucky Street	1940	Domestic
	House, 1021 North Kentucky Street	1940	Architecture/Community Planning
000-3242	House, 1017 North Kentucky Street	1940	Architecture/Community Planning
	House, 1017 North Kentucky Street	1940	Domestic
000-3243	House, 5751 11th Street ,North	1940 ca	Architecture/Community Planning
	House, 5751 11th Street ,North	1940 ca	Domestic
000-3244	House, 5755 11th Street, North	1940 ca	Architecture/Community Planning
	House, 5755 11th Street, North	1940 ca	Domestic
000-3245	House, 1013 North Kentucky Street	1940	Architecture/Community Planning
	House, 1013 North Kentucky Street	1940	Domestic
000-3246	House, 1009 North Kentucky Street	1940	Architecture/Community Planning
	House, 1009 North Kentucky Street	1940	Domestic
000-3247	House, 1005 North Kentucky Street	1940	Domestic
	House, 1005 North Kentucky Street	1940	Architecture/Community Planning
000-3248	House, 1001 North Kentucky Street	1940	Architecture/Community Planning
	House, 1001 North Kentucky Street	1940	Domestic
000-3249	House, 969 North Kentucky Street	1940	Architecture/Community Planning
	House, 969 North Kentucky Street	1940	Domestic
000-3250	House, 965 North Kentucky Street	1940	Architecture/Community Planning
	House, 965 North Kentucky Street	1940	Domestic
000-3251	House, 1010 North Kentucky Street	1940	Architecture/Community Planning
	House, 1010 North Kentucky Street	1940	Domestic
000-3252	House, 1004 North Kentucky Street	1940	Architecture/Community Planning
	House, 1004 North Kentucky Street	1940	Domestic
000-3253	House, 1000 North Kentucky Street	1940	Architecture/Community Planning

HISTORIC CONTEXT REPORT

<u>DHR ID#</u>	<u>PROPERTY NAME</u>	<u>YEAR BUILT</u>	<u>DHR HISTORIC CONTEXT</u>
000-3253	House, 1000 North Kentucky Street	1940	Domestic
000-3254	House, 970 North Kentucky Street	1940	Architecture/Community Planning
	House, 970 North Kentucky Street	1940	Domestic
000-3255	House, 966 North Kentucky Street	1940	Architecture/Community Planning
	House, 966 North Kentucky Street	1940	Domestic
000-3256	Seven Eleven Commercial Building, 5837 Washington Boulevard	1940	Architecture/Community Planning
	Seven Eleven Commercial Building, 5837 Washington Boulevard	1940	Commerce/Trade
000-3257	Commercial Building, 5841-5857 Washington Boulevard	1940	Architecture/Community Planning
	Commercial Building, 5841-5857 Washington Boulevard	1940	Commerce/Trade
000-3258	Westover Shopping Center Commercial Building, 5861-5867 Washington Boulevard	1947	Architecture/Community Planning
	Westover Shopping Center Commercial Building, 5861-5867 Washington Boulevard	1947	Commerce/Trade
000-3259	Multiple Dwelling, 5778 16th Street, North	1953	Architecture/Community Planning
	Multiple Dwelling, 5778 16th Street, North	1953	Domestic
000-3260	House, 1602 North Lexington Street	1952	Architecture/Community Planning
	House, 1602 North Lexington Street	1952	Domestic
000-3261	House, 5607 Fairfax Drive	1948	Architecture/Community Planning
	House, 5607 Fairfax Drive	1948	Domestic
000-3262	House, 5613 Fairfax Drive	1948	Architecture/Community Planning
	House, 5613 Fairfax Drive	1948	Domestic
000-3263	House, 1000 North Kensington Street	1948	Architecture/Community Planning
	House, 1000 North Kensington Street	1948	Domestic
000-3264	House, 1001 North Kensington Street	1948	Architecture/Community Planning
	House, 1001 North Kensington Street	1948	Domestic
000-3265	Multiple Dwelling, 1005 North Kensington Street	1943	Architecture/Community Planning
	Multiple Dwelling, 1005 North Kensington Street	1943	Domestic

HISTORIC CONTEXT REPORT

<u>DHR ID#</u>	<u>PROPERTY NAME</u>	<u>YEAR BUILT</u>	<u>DHR HISTORIC CONTEXT</u>
000-3266	Multiple Dwelling, 1009 North Kensington Street	1943	Architecture/Community Planning
	Multiple Dwelling, 1009 North Kensington Street	1943	Domestic
000-3267	Multiple Dwelling, 1015 North Kensington Street	1943	Architecture/Community Planning
	Multiple Dwelling, 1015 North Kensington Street	1943	Domestic
000-3268	House, 1000 North Jefferson Street	1948	Architecture/Community Planning
	House, 1000 North Jefferson Street	1948	Domestic
000-3269	House, 1004 North Jefferson Street	1948	Architecture/Community Planning
	House, 1004 North Jefferson Street	1948	Domestic
000-3270	House, 1008 North Jefferson Street	1948	Architecture/Community Planning
	House, 1008 North Jefferson Street	1948	Domestic
000-3271	House, 1012 North Jefferson Street	1948	Domestic
	House, 1012 North Jefferson Street	1948	Architecture/Community Planning
000-3272	House, 1016 North Jefferson Street	1948	Domestic
	House, 1016 North Jefferson Street	1948	Architecture/Community Planning
000-3273	Multiple Dwelling, 5724 10th Road, North	1943	Architecture/Community Planning
	Multiple Dwelling, 5724 10th Road, North	1943	Domestic
000-3274	Multiple Dwelling, 5718 10th Road, North	1943	Architecture/Community Planning
	Multiple Dwelling, 5718 10th Road, North	1943	Domestic
000-3275	Multiple Dwelling, 5712 10th Road, North	1943	Architecture/Community Planning
	Multiple Dwelling, 5712 10th Road, North	1943	Domestic
000-3276	Multiple Dwelling, 5706 10th Road, North	1943	Architecture/Community Planning
	Multiple Dwelling, 5706 10th Road, North	1943	Domestic
000-3277	Multiple Dwelling, 5700 10th Road, North	1943	Architecture/Community Planning
	Multiple Dwelling, 5700 10th Road, North	1943	Domestic
000-3278	Multiple Dwelling, 5723 10th Road, North	1943	Architecture/Community Planning
	Multiple Dwelling, 5723 10th Road, North	1943	Domestic
000-3279	Multiple Dwelling, 5715 10th Road, North	1943	Architecture/Community Planning
	Multiple Dwelling, 5715 10th Road, North	1943	Domestic
000-3280	Multiple Dwelling, 5709 10th Road, North	1943	Architecture/Community Planning

HISTORIC CONTEXT REPORT

<u>DHR ID#</u>	<u>PROPERTY NAME</u>	<u>YEAR BUILT</u>	<u>DHR HISTORIC CONTEXT</u>
000-3280	Multiple Dwelling, 5709 10th Road, North	1943	Domestic
000-3281	Multiple Dwelling, 5701 10th Road, North	1943	Architecture/Community Planning
	Multiple Dwelling, 5701 10th Road, North	1943	Domestic
000-3282	Multiple Dwelling, 5611 Washington Boulevard	1942	Architecture/Community Planning
	Multiple Dwelling, 5611 Washington Boulevard	1942	Domestic
000-3283	Multiple Dwelling, 1401 North Kenilworth Street	1942	Architecture/Community Planning
	Multiple Dwelling, 1401 North Kenilworth Street	1942	Domestic
000-3284	Multiple Dwelling, 1407 North Kenilworth Street	1942	Architecture/Community Planning
	Multiple Dwelling, 1407 North Kenilworth Street	1942	Domestic
000-3285	Multiple Dwelling, 1400 North Kenilworth Street	1942	Architecture/Community Planning
	Multiple Dwelling, 1400 North Kenilworth Street	1942	Domestic
000-3286	House, 5600 11th Street, North	1950	Architecture/Community Planning
	House, 5600 11th Street, North	1950	Domestic
000-3287	James Madison Elementary School School, 3829 North Stafford Street Madison Community Center	1939	Architecture/Community Planning
	James Madison Elementary School School, 3829 North Stafford Street Madison Community Center	1939	Education
000-3288	Multiple Dwelling, 5725 Washington Boulevard	1941	Architecture/Community Planning
	Multiple Dwelling, 5725 Washington Boulevard	1941	Domestic
000-3289	Multiple Dwelling, 5717 Washington Boulevard	1941	Architecture/Community Planning
	Multiple Dwelling, 5717 Washington Boulevard	1941	Domestic
000-3290	Multiple Dwelling, 5711 Washington Boulevard	1941	Architecture/Community Planning
	Multiple Dwelling, 5711 Washington Boulevard	1941	Domestic
000-3291	Multiple Dwelling, 5705 Washington Boulevard	1941	Architecture/Community Planning
	Multiple Dwelling, 5705 Washington Boulevard	1941	Domestic

HISTORIC CONTEXT REPORT

<u>DHR ID#</u>	<u>PROPERTY NAME</u>	<u>YEAR BUILT</u>	<u>DHR HISTORIC CONTEXT</u>
000-3292	Multiple Dwelling, 5720 Washington Boulevard	1941	Architecture/Community Planning
	Multiple Dwelling, 5720 Washington Boulevard	1941	Domestic
000-3293	Multiple Dwelling, 5712 Washington Boulevard	1941	Architecture/Community Planning
	Multiple Dwelling, 5712 Washington Boulevard	1941	Domestic
000-3294	Multiple Dwelling, 5733 Washington Boulevard	1941	Architecture/Community Planning
	Multiple Dwelling, 5733 Washington Boulevard	1941	Domestic
000-3295	Multiple Dwelling, 5741 Washington Boulevard	1942	Architecture/Community Planning
	Multiple Dwelling, 5741 Washington Boulevard	1942	Domestic
000-3296	Swanson Middle School School, 5800 Washington Boulevard	1939	Architecture/Community Planning
	Swanson Middle School School, 5800 Washington Boulevard	1939	Education
000-3297	Commercial Building, 5866-5880 Washington Boulevard	1950	Architecture/Community Planning
	Commercial Building, 5866-5880 Washington Boulevard	1950	Commerce/Trade
000-3298	House, 4733 Rock Spring Road	1935	Architecture/Community Planning
	House, 4733 Rock Spring Road	1935	Domestic
000-3299	House, 4725 Rock Spring Road	1940	Architecture/Community Planning
	House, 4725 Rock Spring Road	1940	Domestic
000-3300	House, 4719 Rock Spring Road	1932	Architecture/Community Planning
	House, 4719 Rock Spring Road	1932	Domestic
000-3301	House, 4713 Rock Spring Road	1925	Architecture/Community Planning
	House, 4713 Rock Spring Road	1925	Domestic
000-3302	House, 4641 Rock Spring Road	1940 ca	Architecture/Community Planning
	House, 4641 Rock Spring Road	1940 ca	Domestic
000-3303	House, 4634 Rock Spring Road	1936	Architecture/Community Planning
	House, 4634 Rock Spring Road	1936	Domestic
000-3304	House, 4623 Rock Spring Road	1953	Architecture/Community Planning
	House, 4623 Rock Spring Road	1953	Domestic
000-3305	House, 4613 Rock Spring Road	1936	Architecture/Community Planning

HISTORIC CONTEXT REPORT

<u>DHR ID#</u>	<u>PROPERTY NAME</u>	<u>YEAR BUILT</u>	<u>DHR HISTORIC CONTEXT</u>
000-3305	House, 4613 Rock Spring Road	1936	Domestic
000-3306	House, 4605 Rock Spring Road	1930	Architecture/Community Planning
	House, 4605 Rock Spring Road	1930	Domestic
000-3307	House, 4527 Rock Spring Road	1935	Domestic
	House, 4527 Rock Spring Road	1935	Architecture/Community Planning
000-3308	House, 4511 Rock Spring Road	1958	Domestic
	House, 4511 Rock Spring Road	1958	Architecture/Community Planning
000-3309	House, 4503 Rock Spring Road	1928	Architecture/Community Planning
	House, 4503 Rock Spring Road	1928	Domestic
000-3310	House, 4415 Rock Spring Road	1935	Domestic
	House, 4415 Rock Spring Road	1935	Architecture/Community Planning
000-3311	House, 4411 Rock Spring Road	1946	Domestic
	House, 4411 Rock Spring Road	1946	Architecture/Community Planning
000-3312	House, 4429 36th Street, North	1955 ca	Architecture/Community Planning
	House, 4429 36th Street, North	1955 ca	Domestic
000-3313	House, 4425 36th Street, North	1955	Architecture/Community Planning
	House, 4425 36th Street, North	1955	Domestic
000-3314	House, 4421 36th Street, North	1955	Architecture/Community Planning
	House, 4421 36th Street, North	1955	Domestic
000-3315	House, 4417 36th Street, North	1955	Architecture/Community Planning
	House, 4417 36th Street, North	1955	Domestic
000-3316	House, 4413 36th Street, North	1955	Domestic
	House, 4413 36th Street, North	1955	Architecture/Community Planning
000-3317	House, 4409 36th Street, North	1955	Architecture/Community Planning
	House, 4409 36th Street, North	1955	Domestic
000-3318	House, 4405 36th Street, North	1955	Architecture/Community Planning
	House, 4405 36th Street, North	1955	Domestic
000-3319	House, 4401 36th Street, North	1955	Architecture/Community Planning
	House, 4401 36th Street, North	1955	Domestic
000-3320	House, 4400 36th Street, North	1955	Architecture/Community Planning

HISTORIC CONTEXT REPORT

<u>DHR ID#</u>	<u>PROPERTY NAME</u>	<u>YEAR BUILT</u>	<u>DHR HISTORIC CONTEXT</u>
000-3320	House, 4400 36th Street, North	1955	Domestic
000-3321	House, 4404 36th Street, North	1955	Domestic
	House, 4404 36th Street, North	1955	Architecture/Community Planning
000-3322	House, 4408 36th Street, North	1955	Architecture/Community Planning
	House, 4408 36th Street, North	1955	Domestic
000-3323	House, 4414 36th Street, North	1955	Architecture/Community Planning
	House, 4414 36th Street, North	1955	Domestic
000-3324	House, 4507 32nd Road, North	1952	Domestic
	House, 4507 32nd Road, North	1952	Architecture/Community Planning
000-3325	House, 4503 32nd Road, North	1952	Architecture/Community Planning
	House, 4503 32nd Road, North	1952	Domestic
000-3326	Walker Chapel and Cemetery Church and Cemetery, 4102 North Glebe Road	1959	Funerary
	Walker Chapel and Cemetery Church and Cemetery, 4102 North Glebe Road	1959	Religion
	Walker Chapel and Cemetery Church and Cemetery, 4102 North Glebe Road	1959	Architecture/Community Planning
000-3327	House, 3141 Military Road	1948	Architecture/Community Planning
	House, 3141 Military Road	1948	Domestic
000-3328	House, 3131 Military Road	1951	Architecture/Community Planning
	House, 3131 Military Road	1951	Domestic
000-3329	House, 3123 Military Road	1940	Architecture/Community Planning
	House, 3123 Military Road	1940	Domestic
000-3330	House, 3055 Military Road	1940	Architecture/Community Planning
	House, 3055 Military Road	1940	Domestic
000-3331	House, 3043 Military Road	1941	Architecture/Community Planning
	House, 3043 Military Road	1941	Domestic
000-3332	House, 3017 Military Road	1947	Architecture/Community Planning
	House, 3017 Military Road	1947	Domestic
000-3333	House, 4023 30th Street, North	1951	Architecture/Community Planning

HISTORIC CONTEXT REPORT

<u>DHR ID#</u>	<u>PROPERTY NAME</u>	<u>YEAR BUILT</u>	<u>DHR HISTORIC CONTEXT</u>
000-3333	House, 4023 30th Street, North	1951	Domestic
000-3334	House, 4017 30th Street, North	1950	Domestic
	House, 4017 30th Street, North	1950	Architecture/Community Planning
000-3335	House, 4009 30th Street, North	1951	Architecture/Community Planning
	House, 4009 30th Street, North	1951	Domestic
000-3336	House, 4503 32nd Road, North	1941	Architecture/Community Planning
	House, 4503 32nd Road, North	1941	Domestic
000-3337	House, 3183 North Quincy Street	1951	Architecture/Community Planning
	House, 3183 North Quincy Street	1951	Domestic
000-3338	House, 3177 North Quincy Street	1950	Architecture/Community Planning
	House, 3177 North Quincy Street	1950	Domestic
000-3339	House, 3172 North Quincy Street	1951	Domestic
	House, 3172 North Quincy Street	1951	Architecture/Community Planning
000-3340	House, 3171 North Quincy Street	1951	Architecture/Community Planning
	House, 3171 North Quincy Street	1951	Domestic
000-3341	House, 3165 North Quincy Street	1950	Architecture/Community Planning
	House, 3165 North Quincy Street	1950	Domestic
000-3342	House, 3160 North Quincy Street	1948	Architecture/Community Planning
	House, 3160 North Quincy Street	1948	Domestic
000-3343	House, 3154 North Quincy Street	1948	Domestic
	House, 3154 North Quincy Street	1948	Architecture/Community Planning
000-3344	House, 3153 North Quincy Street	1948	Architecture/Community Planning
	House, 3153 North Quincy Street	1948	Domestic
000-3345	House, 3142 North Quincy Street	1951	Architecture/Community Planning
	House, 3142 North Quincy Street	1951	Domestic
000-3346	House, 3136 North Quincy Street	1950	Architecture/Community Planning
	House, 3136 North Quincy Street	1950	Domestic
000-3347	House, 3133 North Quincy Street	1949	Architecture/Community Planning
	House, 3133 North Quincy Street	1949	Domestic
000-3348	House, 3130 North Quincy Street	1948	Domestic

HISTORIC CONTEXT REPORT

<u>DHR ID#</u>	<u>PROPERTY NAME</u>	<u>YEAR BUILT</u>	<u>DHR HISTORIC CONTEXT</u>
000-3348	House, 3130 North Quincy Street	1948	Architecture/Community Planning
000-3349	House, 3125 North Quincy Street	1941	Architecture/Community Planning
	House, 3125 North Quincy Street	1941	Domestic
000-3350	House, 3124 North Quincy Street	1950	Architecture/Community Planning
	House, 3124 North Quincy Street	1950	Domestic
000-3351	House, 3119 North Quincy Street	1939	Architecture/Community Planning
	House, 3119 North Quincy Street	1939	Domestic
000-3352	House, 3118 North Quincy Street	1939	Architecture/Community Planning
	House, 3118 North Quincy Street	1939	Domestic
000-3353	House, 3113 North Quincy Street	1941	Architecture/Community Planning
	House, 3113 North Quincy Street	1941	Domestic
000-3354	House, 3106 North Quincy Street	1940	Architecture/Community Planning
	House, 3106 North Quincy Street	1940	Domestic
000-3355	House, 3100 North Quincy Street	1950	Architecture/Community Planning
	House, 3100 North Quincy Street	1950	Domestic
000-3356	House, 3080 North Quincy Street	1949	Architecture/Community Planning
	House, 3080 North Quincy Street	1949	Domestic
000-3357	House, 3067 North Quincy Street	1939	Domestic
	House, 3067 North Quincy Street	1939	Architecture/Community Planning
000-3358	House, 3068 North Quincy Street	1940	Architecture/Community Planning
	House, 3068 North Quincy Street	1940	Domestic
000-3359	House, 3061 North Quincy Street	1943	Architecture/Community Planning
	House, 3061 North Quincy Street	1943	Domestic
000-3360	House, 3062 North Quincy Street	1941	Architecture/Community Planning
	House, 3062 North Quincy Street	1941	Domestic
000-3361	House, 3055 North Quincy Street	1940	Architecture/Community Planning
	House, 3055 North Quincy Street	1940	Domestic
000-3362	House, 3050 North Quincy Street	1950	Domestic
	House, 3050 North Quincy Street	1950	Architecture/Community Planning
000-3363	House, 3049 North Quincy Street	1945	Architecture/Community Planning

HISTORIC CONTEXT REPORT

<u>DHR ID#</u>	<u>PROPERTY NAME</u>	<u>YEAR BUILT</u>	<u>DHR HISTORIC CONTEXT</u>
000-3363	House, 3049 North Quincy Street	1945	Domestic
000-3364	House, 3040 North Quincy Street	1947	Architecture/Community Planning
	House, 3040 North Quincy Street	1947	Domestic
000-3365	House, 3037 Quincy Street, North	1939	Architecture/Community Planning
	House, 3037 Quincy Street, North	1939	Domestic
000-3366	House, 3030 North Quincy Street	1939	Architecture/Community Planning
	House, 3030 North Quincy Street	1939	Domestic
000-3367	House, 3025 North Quincy Street	1950	Architecture/Community Planning
	House, 3025 North Quincy Street	1950	Domestic
000-3368	House, 3024 North Quincy Street	1940	Architecture/Community Planning
	House, 3024 North Quincy Street	1940	Domestic
000-3369	House, 3815 30th Road, North	1950	Architecture/Community Planning
	House, 3815 30th Road, North	1950	Domestic
000-3370	House, 3808 30th Road, North	1950	Architecture/Community Planning
	House, 3808 30th Road, North	1950	Domestic
000-3372	House, 3800 30th Street, North	1950	Architecture/Community Planning
	House, 3800 30th Street, North	1950	Domestic
000-3373	House, 3808 30th Street, North	1948	Architecture/Community Planning
	House, 3808 30th Street, North	1948	Domestic
000-3374	House, 3819 30th Street, North	1948	Architecture/Community Planning
	House, 3819 30th Street, North	1948	Domestic
000-3375	House, 3833 30th Street, North	1941	Architecture/Community Planning
	House, 3833 30th Street, North	1941	Domestic
000-3376	House, 3855 30th Street, North	1942	Architecture/Community Planning
	House, 3855 30th Street, North	1942	Domestic
000-3377	House, 3866 30th Street, North	1950	Architecture/Community Planning
	House, 3866 30th Street, North	1950	Domestic
000-3378	House, 3876 30th Street, North	1946	Domestic
	House, 3876 30th Street, North	1946	Architecture/Community Planning
000-3379	House, 3877 30th Street, North	1950	Architecture/Community Planning

HISTORIC CONTEXT REPORT

<u>DHR ID#</u>	<u>PROPERTY NAME</u>	<u>YEAR BUILT</u>	<u>DHR HISTORIC CONTEXT</u>
000-3379	House, 3877 30th Street, North	1950	Domestic
000-3380	House, 3830 30th Road, North	1949	Architecture/Community Planning
	House, 3830 30th Road, North	1949	Domestic
000-3381	House, 3816 30th Road, North	1950	Architecture/Community Planning
	House, 3816 30th Road, North	1950	Domestic

2,223 Records in this report.