

STATE: Virginia	
COUNTY: Smyth	
FOR NPS USE ONLY	
ENTRY NUMBER 69-1145-0106	DATE 11/25/69

**NATIONAL REGISTER OF HISTORIC PLACES
INVENTORY - NOMINATION FORM**

(Type all entries - complete applicable sections)

1. NAME

COMMON:
Preston House (Herondon)

AND/OR HISTORIC:
John Montgomery Preston House

2. LOCATION

STREET AND NUMBER: E bank of Middle Fork Holston River, E side of Rt. 645, .1 mi. S of intersection of Rt. 645 and Rt. 11.

CITY OR TOWN:
Marion vicinity

STATE: Virginia CODE: 45 COUNTY: Smyth CODE: 173

3. CLASSIFICATION

CATEGORY (Check One)	OWNERSHIP		STATUS	ACCESSIBLE TO THE PUBLIC
District <input type="checkbox"/> Building <input checked="" type="checkbox"/>	Public <input type="checkbox"/>	Public Acquisition: <input type="checkbox"/>	Occupied <input checked="" type="checkbox"/>	Yes: <input type="checkbox"/>
Site <input type="checkbox"/> Structure <input type="checkbox"/>	Private <input checked="" type="checkbox"/>	In Process <input type="checkbox"/>	Unoccupied <input type="checkbox"/>	Restricted <input type="checkbox"/>
Object <input type="checkbox"/>	Both <input type="checkbox"/>	Being Considered <input type="checkbox"/>	Preservation work in progress <input type="checkbox"/>	Unrestricted <input type="checkbox"/>
No: <input checked="" type="checkbox"/>				

PRESENT USE (Check One or More as Appropriate)

Agricultural <input type="checkbox"/>	Government <input type="checkbox"/>	Park <input type="checkbox"/>	Transportation <input type="checkbox"/>	Comments <input type="checkbox"/>
Commercial <input type="checkbox"/>	Industrial <input type="checkbox"/>	Private Residence <input checked="" type="checkbox"/>	Other (Specify) <input type="checkbox"/>	
Educational <input type="checkbox"/>	Military <input type="checkbox"/>	Religious <input type="checkbox"/>		
Entertainment <input type="checkbox"/>	Museum <input type="checkbox"/>	Scientific <input type="checkbox"/>		

4. OWNER OF PROPERTY

OWNERS NAME:
Miss Lucy Herndon Crockett

STREET AND NUMBER:

CITY OR TOWN:
Seven Mile Ford

STATE:
Virginia

CODE:
45

5. LOCATION OF LEGAL DESCRIPTION

COURTHOUSE, REGISTRY OF DEEDS, ETC:
Smyth County Court House, Clerk's Office

STREET AND NUMBER:
Court Square

CITY OR TOWN:
Marion

STATE:
Virginia

CODE:
45

APPROXIMATE ACREAGE OF NOMINATED PROPERTY: 20 acres

6. REPRESENTATION IN EXISTING SURVEYS

TITLE OF SURVEY:
Historic American Buildings Survey Inventory

DATE OF SURVEY: 1959 Federal State County Local

DEPOSITORY FOR SURVEY RECORDS:
Library of Congress


STREET AND NUMBER:

CITY OR TOWN:
Washington

STATE:
District of Columbia

CODE:
08

SEE INSTRUCTIONS



STATE: Virginia
COUNTY: Smyth
ENTRY NUMBER
DATE

FOR NPS USE ONLY

7. DESCRIPTION

CONDITION	(Check One)					
	Excellent <input checked="" type="checkbox"/>	Good <input type="checkbox"/>	Fair <input type="checkbox"/>	Deteriorated <input type="checkbox"/>	Ruins <input type="checkbox"/>	Unexposed <input type="checkbox"/>
INTEGRITY	(Check One)			(Check One)		
	Altered <input type="checkbox"/>		Unaltered <input checked="" type="checkbox"/>	Moved <input type="checkbox"/>		Original Site <input checked="" type="checkbox"/>

DESCRIBE THE PRESENT AND ORIGINAL (if known) PHYSICAL APPEARANCE

The John Montgomery Preston House is a brick, two-story structure with gable roof and twin interior end chimneys at both ends. The central entrance to the five-bay facade has a porch with an unsheltered second level and access from the second story. These two closely matched doorways have a transom and sidelights, framed and divided by slender Tuscan columns with an entablature and Greek Revival block composition above. Accenting the entire facade are the plaster rectangular insets between stories and the fine Doric entablature complete with triglyphs, metopes and mutules. Each window in the first floor has nine-over-nine sash with six-over-nine sash on the second floor. The front facade brickwork is a veneer with no visible bond while the sides and rear are built with American bond. The two-story brick rear ell appears to be contemporary with the main block but is smaller in proportion. This rear section was recently connected to the main house.

The four rooms in the main block surround a central hall with a simple, single-landing stair. First floor mantels consist of two columns on either side of the opening supporting a plain entablature above. Door and window framings use the standard Greek Revival corner block-and-fluting moldings.

SEE INSTRUCTIONS

[Faint, illegible text at the bottom of the page, possibly bleed-through or a signature.]

**NATIONAL REGISTER OF HISTORIC PLACES
INVENTORY - NOMINATION FORM**

(Continuation Sheet)

STATE Virginia	
COUNTY Smyth	
FOR NPS USE ONLY	
ENTRY NUMBER 69-11.45-0106	DATE 11/25/69

(Number all entries)

6. Virginia Historic Landmarks Commission Report #86-3
1968 State
Virginia Historic Landmarks Commission
Room 1116, Ninth Street State Office Building
Richmond, Virginia Code: 45



8. SIGNIFICANCE

PERIOD (Check One or More as Appropriate)

Pre-Columbian 16th Century 18th Century 20th Century
 15th Century 17th Century 19th Century

SPECIFIC DATE(S) (If Applicable and Known) 1842

AREAS OF SIGNIFICANCE (Check One or More as Appropriate)

Aboriginal	Education <input type="checkbox"/>	Political <input type="checkbox"/>	Urban Planning <input type="checkbox"/>
Prehistoric <input type="checkbox"/>	Engineering <input type="checkbox"/>	Religion/Phi-	Other (Specify) <input checked="" type="checkbox"/>
Historic <input type="checkbox"/>	Industry <input type="checkbox"/>	losophy <input type="checkbox"/>	History <input checked="" type="checkbox"/>
Agriculture <input type="checkbox"/>	Invention <input type="checkbox"/>	Science <input type="checkbox"/>	_____
Art <input checked="" type="checkbox"/>	Landscape <input type="checkbox"/>	Sculpture <input type="checkbox"/>	_____
Commerce <input type="checkbox"/>	Architecture <input type="checkbox"/>	Social/Human-	_____
Communications <input type="checkbox"/>	Literature <input type="checkbox"/>	itarian <input type="checkbox"/>	_____
Conservation <input type="checkbox"/>	Military <input type="checkbox"/>	Theater <input type="checkbox"/>	_____
	Music <input type="checkbox"/>	Transportation <input checked="" type="checkbox"/>	_____

STATEMENT OF SIGNIFICANCE (Include Personages, Dates, Events, Etc.)

The John Montgomery Preston House represents the transition from the Federalist to the Greek Revival style, a change that occurred in western Virginia as late as the 1840's and 50's. This 1842 structure takes advantage of the features of both styles in a form which is more impressive because of its size than most structures of any period in this area. Its beautiful location on the Middle Fork of the Holston River in the hills west of Marion has been marred by the presence of Interstate 81 a few hundred feet to the north.

The house was built in 1842 by John Montgomery Preston on land his wife, Maria Thornton Carter Preston (died 1842) inherited from her father, General Francis Preston (1765-1836). The property had come into the possession of this branch of the Preston family through the marriage of General Preston to Sarah Buchanan Campbell, the daughter of General William Campbell (1745-1781), Revolutionary War soldier and hero of the Battle of King's Mountain. General Campbell had inherited the property from his father Charles Campbell.

For some years prior to the building of the present house a log tavern had stood on the site. This hostelry had quite a dubious reputation in the area as the innkeeper was believed to take advantage of the unwary, even going to the extreme of robbing and murdering the unprotected. This tradition was perhaps substantiated in the 1890's when twenty-one bodies were discovered in a cave on the property.

Partially to rid the area of this notorious inn and more probably to erect a finer establishment, John Montgomery Preston built the present house in 1842 "as a tavern or stagecoach inn along the Wilderness Road." This inn served travellers for some twenty-two years until 1864 when John Montgomery Preston, Junior, brought his bride, Mary Preston Lewis Cochran of Albemarle County, to the property and converted the inn into a private residence. Preston served as a captain in Company B, Fourtieth Virginia Infantry. His home was sacked and made the headquarters of General Stoneman's federal troops during their raid towards Saltville and Abingdon in 1864.

The house is not only important architecturally but also as the seat of one of the branches of the Preston family which played such an important role in the history of the whole southwestern part of Virginia. The well-known Preston Collection of eighteenth and nineteenth century manuscripts, the bulk of which are now in the Library of Congress or in the Draper Collection of the Wisconsin Historical Society, was once housed in the Preston House.

SEE INSTRUCTIONS

9. MAJOR BIBLIOGRAPHICAL REFERENCES

Hardesty's Historical and Geographical Encyclopedia - Special Virginia Edition (New York, 1884), p. 427.
 Summers, Lewis Preston, History of Southwest Virginia, 1746-1786, Washington County, 1777-1870.
 Wilson, Goodridge, Smyth County History and Traditions (1932), pp. 364-373.
 Wilson, L. A., ed., The Preston Genealogy (Salt Lake City, 1900), pp. 192-193


A 17/445460/4073730
 B 17/445440/4072760
 C 17/444270/4072760
 SEE INSTRUCTIONS
 UTM REF

10. GEOGRAPHICAL DATA

LATITUDE AND LONGITUDE COORDINATES DEFINING A RECTANGLE LOCATING THE PROPERTY				O R	LATITUDE AND LONGITUDE COORDINATES DEFINING THE CENTER POINT OF A PROPERTY OF LESS THAN ONE ACRE				
CORNER	LATITUDE		LONGITUDE		LATITUDE		LONGITUDE		
	Degrees	Minutes	Seconds	Degrees	Minutes	Seconds	Degrees	Minutes	Seconds
NW	36 °	48'	34"	81 °	37'	30"			
NE	36 °	48'	34"	81 °	36'	42"			
SE	36 °	48'	02"	81 °	36'	42"			
SW	36 °	48'	02"	81 °	37'	30"			

LIST ALL STATES AND COUNTIES FOR PROPERTIES OVERLAPPING STATE OR COUNTY BOUNDARIES

STATE:	CODE	COUNTY	CODE



11. FORM PREPARED BY

NAME AND TITLE:
Staff, Virginia Historic Landmarks Commission, James W. Moody, Jr., Director
 ORGANIZATION: **Virginia Historic Landmarks Commission** DATE: **August 12, 1969**
 STREET AND NUMBER:
Room 1116, Ninth Street State Office Building
 CITY OR TOWN: **Richmond** STATE: **Virginia** CODE: **45**

12. STATE LIAISON OFFICER CERTIFICATION NATIONAL REGISTER VERIFICATION

As the designated State Liaison Officer for the National Historic Preservation Act of 1966 (Public Law 89-665), I hereby nominate this property for inclusion in the National Register and certify that it has been evaluated according to the criteria and procedures set forth by the National Park Service. The recommended level of significance of this nomination is:

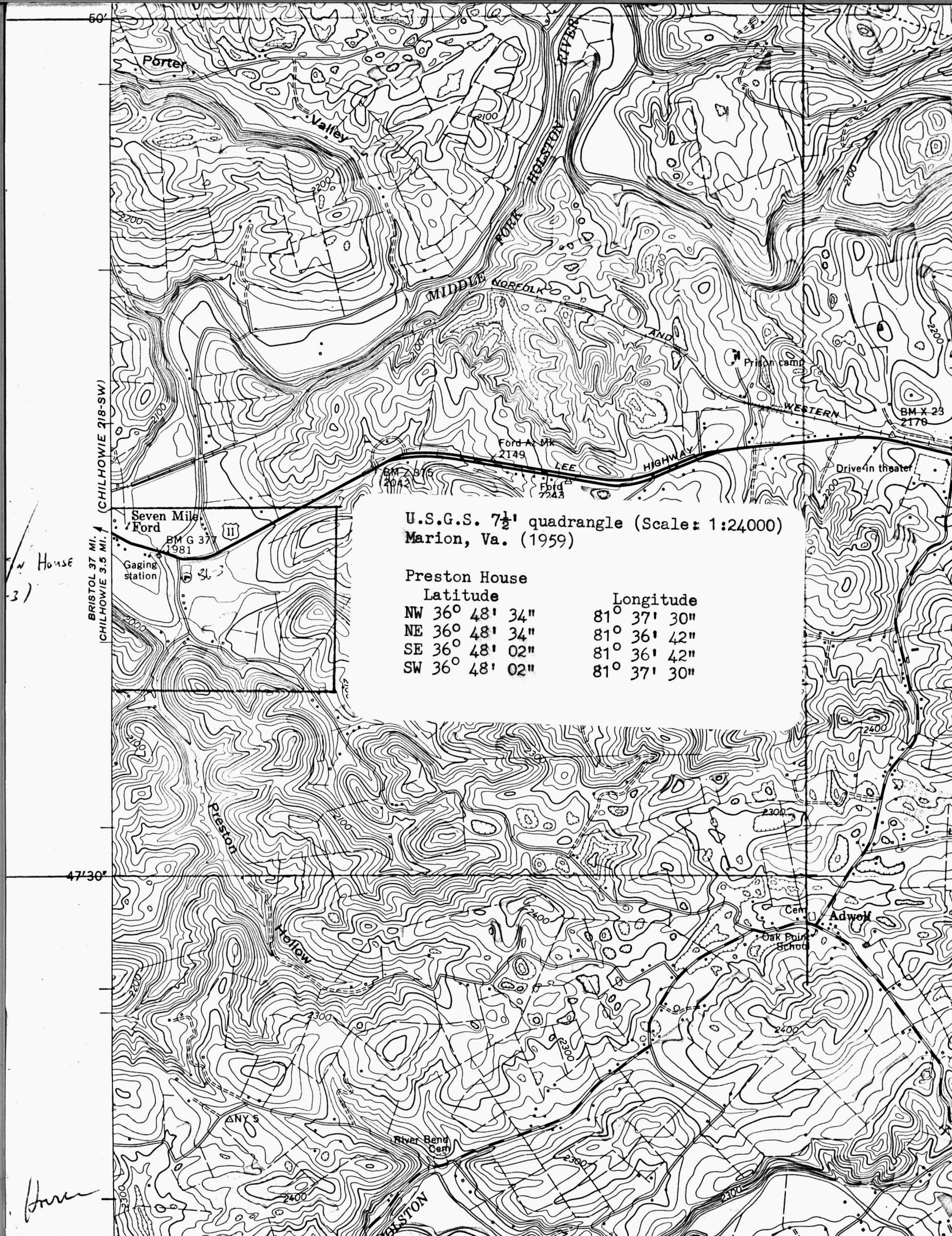
National State Local

Name: Edw. P. Alexander by John
 Title: Dr. Edward P. Alexander, Chairman Virginia Historic Landmarks Commission
 Date: 10-7-69

I hereby certify that this property is included in the National Register.

Ernest Allen Connally
 Chief, Office of Archeology and Historic Preservation
 NOV 25 1969

ATTEST:
William J. Mustang
 Keeper of The National Register
 NOV 7 1969



31
N House

BRISTOL 37 MI. A
CHILHOWIE 3.5 MI. A (CHILHOWIE 218-SW)

Seven Mile Ford
 BM G 377 1981
 Gaging station
 Sl.

U.S.G.S. 7½' quadrangle (Scale: 1:24000)
 Marion, Va. (1959)

Preston House

Latitude		Longitude	
NW	36° 48' 34"	81°	37' 30"
NE	36° 48' 34"	81°	36' 42"
SE	36° 48' 02"	81°	36' 42"
SW	36° 48' 02"	81°	37' 30"

House