

East Radford Historic District (2021 Update)
Name of Property City of Radford, VA
County and State 00000491
NR Reference Number

National Register of Historic Places  
Continuation Sheet

Section number Additional Documentation Page 1

State/Federal Agency Certification

As the designated authority under the National Historic Preservation Act, as amended,  
I hereby certify that this X additional documentation \_\_\_ move \_\_\_ removal  
\_\_\_ name change (additional documentation) \_\_\_ other  
meets the documentation standards for registering properties in the National Register of  
Historic Places and meets the procedural and professional requirements set forth in 36 CFR  
Part 60.

 \_\_\_\_\_ 12/1/21  
Signature of Certifying Official/Title: Date of Action

National Park Service Certification

- I hereby certify that this property is:
- \_\_\_ entered in the National Register
  - \_\_\_ determined eligible for the National Register
  - \_\_\_ determined not eligible for the National Register
  - \_\_\_ removed from the National Register
  - \_\_\_ additional documentation accepted
  - \_\_\_ other (explain:) \_\_\_\_\_

\_\_\_\_\_  
Signature of the Keeper Date of Action

**United States Department of the Interior**  
**Here**  
National Park Service

**National Register of Historic Places**  
**Continuation Sheet**

East Radford Historic District (2021  
Update)

Name of Property  
City of Radford, VA

County and State  
00000491

NR Reference Number

Section number Additional Documentation Page 2

**Summary**

The East Radford Historic District was listed in the Virginia Landmarks Register and the National Register of Historic Places in 2000 at the local level of significance. The original district encompassed approximately 375 resources—including residential, commercial, industrial, governmental, institutional, and transportation-related properties—with a period of significance spanning from 1880 to 1946. The areas of significance were Commerce and Transportation under Criterion A and Architecture under Criterion C. At the time of listing, the district met Criteria Consideration G but the reason is not explicitly stated in the nomination. It appears to have been used to justify contributing status of the 1953 Radford Railroad Station. In 2008, a nomination amendment changed the property at 1079 Norwood Street from a contributing building to a contributing structure, reflecting that only the building façade was still extant.

The purpose of this nomination update is to expand the period of significance to end in 1971 to include additional historic trends and architecture dating between 1947 and 1971 that demonstrate the continued development of the city in response to general post-World War II population growth and economic prosperity. The original nomination notes the significance of these trends in justifying the original period of significance, which at the time of listing were largely less than fifty years ago. During the postwar period new and existing industries, the Norfolk & Western Railway, as well as Radford College continued to be major economic drivers in the city and surrounding area making Radford a commercial, industrial, transportation, and educational center for the region. Eighteen resources with a recorded construction date between 1947 and 1971 that were previously considered to be non-contributing were resurveyed and their contributing statuses reevaluated, one of which has been demolished. Eight resources with a recorded construction date between 1947 and 1971 were determined to have been constructed before 1947 with Sanborn Fire Insurance maps and city directories. A new historic district inventory was generated to include these updated survey records. The updated inventory also notes resources that have been demolished since the initial historic district survey and nomination.

This nomination update does not repeat information previously included in the original nomination. All content is organized by the section headers on the current edition of the NRHP nomination form with parenthetical reference to the original nomination headings where applicable. The historic district boundaries have not been changed as a result of this update.

**United States Department of the Interior**  
**Here**  
National Park Service

**National Register of Historic Places**  
**Continuation Sheet**

East Radford Historic District (2021  
Update)

Name of Property  
City of Radford, VA

County and State  
00000491

NR Reference Number

Section number Additional Documentation

Page 3

**SECTION 5: Classification**

**Number of Resources within Property**

Contributing	Noncontributing	
<u>300</u>	<u>127</u>	buildings
<u>0</u>	<u>0</u>	sites
<u>7</u>	<u>3</u>	structures
<u>8</u>	<u>0</u>	objects
<u>315</u>	<u>130</u>	Total

**SECTION 7: Description**

**Architectural Classification**

(Enter categories from instructions.)

LATE 19<sup>TH</sup> AND EARLY 20<sup>TH</sup> CENTURY AMERICAN MOVEMENTS: Commercial Style  
MODERN MOVEMENT

**Materials:** (enter categories from instructions.)

Principal exterior materials of the property:

CONCRETE, SYNTHETICS (Vinyl), METAL

**Narrative Description**

(Describe the historic and current physical appearance and condition of the property. Describe contributing and noncontributing resources if applicable. Begin with a **summary paragraph** that briefly describes the general characteristics of the property, such as its location, type, style, method of construction, setting, size, and significant features. Indicate whether the property has historic integrity.)

**Summary Paragraph**

The 2000 National Register nomination for the East Radford Historic District includes approximately 376 total resources with approximately 70 buildings and two structures listed as non-contributing, mainly due to their post-1946 date of construction, making them less than fifty years of age at the time of the survey associated with the nomination. Of the 26 primary resources surveyed with a recorded construction date

**United States Department of the Interior**  
**Here**  
 National Park Service

**National Register of Historic Places**  
**Continuation Sheet**

East Radford Historic District (2021  
 Update)

Name of Property  
 City of Radford, VA

County and State  
 00000491

NR Reference Number

Section number Additional Documentation

Page 4

between 1947 and 1971, nine of those resources had misidentified construction dates. According to the 1948 Sanborn Fire Insurance map and local government records, the nine resources were constructed within the original period of significance, and seven of those resources retain the necessary historic integrity to be considered contributing within the district. Of the 17 resources constructed within the expanded period of significance (1947-1971), 16 retain the necessary historic integrity to be considered contributing to the district. The buildings constructed during the expanded period of significance continue the same development patterns of the earlier buildings in the district. The resurveyed resources feature a variety of Modern and Commercial Styles, including Ranch, International, New Formalism, Postmodern and Commercial.

*Residential Buildings*

There are six single-family residences surveyed as part of the expanded period of significance. Five houses constructed between 1947-1971 in the East Radford Historic District are example of the Ranch style. During the post-World War II decades, the Ranch style was the most popular residential style erected around the county. The popularity of this style was enabled by the ubiquity of the automobile as the broad facades easily accommodated attached garages. The Ranch house was favored by the general public as a more traditional alternative to the more dramatic popular styles of the era such as Mid-Century Modern, International, and Moderne. The houses in the district are small versions of the style, sometimes known as Ranchettes or Minimal Ranches. Sited on smaller lots typical of older, urban neighborhoods these houses are narrower than typical Ranches and feature shallower eaves. This variation of the Ranch style is often only differentiated from the Minimal Traditional style, another popular style of the post-World War II era, by the presence of a front picture window.<sup>1</sup> The ca. 1960 Ranch house at **1708 Downey Street** epitomizes the style with its front picture window and hipped roof with broad overhanging eaves. Typical of the style, the primary entrance is sheltered by the main roof. The red brick walls and white window trim, as well as the stone veneer quoins around the entrance, exhibit the influence of the Colonial Revival style as well. Built between 1955 and 1969, the Ranch houses at **1202 West Street**, **1806 West Street**, and **1319 Grove Avenue** are good examples of the style with their low-pitched side gable roofs and large front picture windows.

The sole non-Ranch house built in the district between 1947 and 1971 is the 1 ½-story Colonial Revival residence at **1104 Grove Avenue**. The Colonial Revival style gained popularity in the first quarter of the 20<sup>th</sup> century. However, it was one of the few styles that remained popular after World War II, especially in Virginia. Houses built in the Colonial Revival style during the 1940s and 1950s were less elaborate than their pre-war counterparts as the Great Depression, World War II, and changing postwar tastes led to the simplification of the style.<sup>2</sup> The ca. 1950 house at **1104 Grove Avenue** demonstrates this stripped-down variation of the style with its modest form, detailing limited to sidelights accenting the original entrance, a plain entry porch, and a bullseye window in the upper half-story.

*Commercial Buildings*

There are seven commercial buildings that were surveyed as part of the expanded period of significance. All of the buildings are one story in height except for the bank at **1201 E. Main Street** and the

**United States Department of the Interior**  
**Here**  
National Park Service

**National Register of Historic Places**  
**Continuation Sheet**

East Radford Historic District (2021  
Update)

Name of Property  
City of Radford, VA

County and State  
00000491

NR Reference Number

Section number Additional Documentation

Page 5

commercial building at **1129 E. Main Street**. The commercial buildings along E. Main Street and Grove Avenue are sited along the sidewalks and feature large, storefront display windows which identify their commercial function. The *Leggett's Department Store* at **1129 E. Main Street** was originally built as a one-story Art Deco-style building in the early 1940s and later enlarged to two stories with a new façade ca. 1960. The renovated building typifies the Main Street Commercial style with its large plate glass storefront windows flanking a central entrance. The enamel panels sheathing the second story illustrate the adaption of 1960s materials to the Commercial Style. The *Spiers Building*, built in 1963 at **1216 E. Main Street**, demonstrates the influence of the International Style on the Commercial Style in the third quarter of the 20<sup>th</sup> century with its horizontal massing and lack of ornament. The ca. 1950 mixed-use building at **1116 Grove Avenue** exemplifies the International Style with its emphasis on volume through the use of strong geometrical forms. The building, which comprises a commercial space at the front and apartments to the rear, features a canted roof, large storefront windows, and parged exterior walls. Another Modern style in the district is found in the New Formalism design of the ca. 1970 *Bank of New River* at **1201 E. Main Street**. New Formalism is a popular style which merges components of Classicism with modern materials and is generally used for small-scale buildings such as banks and libraries. The bank exemplifies New Formalism with its use of the arch motif and the machine-made Classical-style door surround on the side entrance.

Two of the commercial buildings constructed during the expanded period of significance are service stations. Both built ca. 1970, *Cooper's Service Station* at **1001 E. Main Street** and the Service Station at **1080 E. Main Street** are located on corner lots at busy intersections on E. Main Street and feature large service bays. Unlike service stations built before World War II which typically featured porte-cocheres to shelter the gas pumps, these service stations feature large standalone metal canopies to shelter the gas pumps (although the canopy at **1001 E. Main Street** was demolished around 2014). The service station at **1001 E. Main Street** is smaller in form and simpler in detailing with a red band extending along the façade and east side elevation below the gable fields. The service station at **1080 E. Main Street** reflects the Postmodern style with its exaggerated exposed faux-rafter tails. The Postmodern style, with its exaggerated quotations of historic forms and styles, rose in popularity as an alternative to the International Style.

#### *Light-Industrial Buildings*

As the East Radford Historic District includes areas along the railroad tracks, there are three light-industrial buildings that were resurveyed as part of the expanded period of significance. The ca. 1950 warehouse at **105 Harrison Street** is a simple, rectangular building featuring a terra cotta parapet, a brick-veneer façade, and glass block windows. The ca. 1970 warehouse at **1000 Stockton Street** is rectangular in form and features minimal architectural detailing, comprising concrete buttresses and a flat wood door surround at the main entrance.

#### *Religious Buildings*

One church was surveyed as part of the expanded period of significance. While there are approximately five historic churches located to the south of the railroad tracks in the district, this is the only church on

**United States Department of the Interior**  
**Here**  
 National Park Service

**National Register of Historic Places**  
**Continuation Sheet**

East Radford Historic District (2021  
 Update)

Name of Property  
 City of Radford, VA

County and State  
 00000491

NR Reference Number

Section number Additional Documentation

Page 6

the north side of the railroad tracks. Located at **1730 West Street** in one of the African American neighborhoods, the *Lovely Mount First Baptist Church* was built in 1961 for a local Black congregation. Constructed of brick laid in a stretcher bond, the nave-plan church features Colonial Revival influences in the front gable roof, a splayed-foot steeple, and stained-glass windows.

*Statement of Integrity*

The appearance of the East Radford Historic District, as described in the original nomination, remains rather unchanged. The district retains a relatively high level of integrity with major elements of the historic streetscape intact. The majority of the resources that were resurveyed as part of the expanded period of significance possess good integrity of location, setting, design, workmanship, materials, feeling, and association that reflect the development of East Radford from 1947-1971. Of the 26 primary resources that were resurveyed, 22 retain relatively good integrity on the exterior in terms of original exterior features and materials, and therefore are contributing resources as they possess the capacity to convey reliable historic information about the physical and cultural development of the East Radford Historic District. Three primary resources are considered non-contributing due to extensive alterations that obscure the historic form, design, and materials. Some alterations, such as infill of window or door openings on warehouses, new or modified storefronts on commercial buildings, or replacement windows and roofing on residences, do not detract from an understanding of the buildings' historic function or the overall feeling and association of the district. One resource with a construction date between 1947-1971 has been demolished.

**Inventory**

The following inventory lists the primary and secondary resources within the East Radford Historic District. Generated using the Virginia Cultural Resource Information System (V-CRIS), the resource information is based on the original historic district survey conducted in the late 1990s. In 2021, 26 resources with construction dates between 1947 and 1971, which were previously considered to be non-contributing due to their construction date, were resurveyed and their contributing statuses reevaluated due to the period of significance expansion. This new historic district inventory was generated to include these updated survey records. One property had been demolished. The inventory is organized alphabetically by street name and then numerically by street number. Each entry provides the address, building name (if applicable), date of construction, architectural style, current building use, VDHR File number, and the contributing status within the district. Whether a building is considered contributing or non-contributing was determined based on its physical integrity (intact historic materials) as it supports the historic district's significance under Criterion A (Commerce, Transportation) and/or Criterion C (Architecture) during the expanded Period of Significance (1880 - 1971). Resources are keyed to the Sketch Map/Photo Key by the last four digits of their 11-digit DHR inventory number (e.g., -0001, -0002, etc.).

**United States Department of the Interior**  
**Here**  
National Park Service

**National Register of Historic Places**  
**Continuation Sheet**

East Radford Historic District (2021  
Update)

Name of Property  
City of Radford, VA

County and State  
00000491

NR Reference Number

Section number Additional Documentation

Page 7

**CLEMENT STREET**

<b>1016 Clement Street</b>	<b>126-0084-0112</b>	<i>Other DHR Id#:</i>	
<i>Primary Resource: Single Dwelling (Building), Stories 1.5, Style: Tudor Revival, 1940</i>		<b>Demolished</b>	<i>Total: 1</i>
<i>Secondary Resource: Shed (Building)</i>		<b>Demolished</b>	<i>Total: 1</i>
<b>1018-1026 Clement Street</b>	<b>126-0084-0294</b>	<i>Other DHR Id#:</i>	
<i>Primary Resource: Apartment Building (Building), Stories 4, Style: , 2010</i>		<b>Non-contributing</b>	<i>Total: 1</i>
<b>1020 Clement Street</b>	<b>126-0084-0113</b>	<i>Other DHR Id#:</i>	
<i>Primary Resource: Single Dwelling (Building), Stories 2, Style: Other, Ca 1910</i>		<b>Demolished</b>	<i>Total: 1</i>
<b>1026 Clement Street</b>	<b>126-0084-0114</b>	<i>Other DHR Id#:</i>	
<i>Primary Resource: Single Dwelling (Building), Stories 2, Style: Victorian, Queen Anne, 1900</i>		<b>Demolished</b>	<i>Total: 1</i>
<i>Secondary Resource: Shed (Building)</i>		<b>Demolished</b>	<i>Total: 1</i>
<b>1030 Clement Street</b>	<b>126-0084-0115</b>	<i>Other DHR Id#:</i>	
<i>Primary Resource: Single Dwelling (Building), Stories 2.5, Style: Other, Ca 1910</i>		<b>Demolished</b>	<i>Total: 1</i>
<b>1100 Clement Street</b>	<b>126-0084-0202</b>	<i>Other DHR Id#:</i>	
<i>Primary Resource: Single Dwelling (Building), Stories 2, Style: Other, Ca 1900</i>		<b>Non-contributing</b>	<i>Total: 1</i>
<b>1104 Clement Street</b>	<b>126-0084-0203</b>	<i>Other DHR Id#:</i>	
<i>Primary Resource: Single Dwelling (Building), Stories 1, Style: Other, Ca 1900</i>		<b>Contributing</b>	<i>Total: 1</i>
<b>1108 Clement Street</b>	<b>126-0084-0204</b>	<i>Other DHR Id#:</i>	
<i>Primary Resource: Single Dwelling (Building), Stories 1, Style: Other, Ca 1910</i>		<b>Contributing</b>	<i>Total: 1</i>
<i>Secondary Resource: Garage (Building)</i>		<b>Demolished</b>	<i>Total: 1</i>
<b>1112 Clement Street</b>	<b>126-0084-0205</b>	<i>Other DHR Id#:</i>	
<i>Primary Resource: Single Dwelling (Building), Stories 2, Style: Craftsman, Ca 1915</i>		<b>Contributing</b>	<i>Total: 1</i>

**DOWNEY STREET**

**1012 Downey Street**                      **126-0084-0098**                      *Other DHR Id#:*

**United States Department of the Interior**  
**Here**  
National Park Service

**National Register of Historic Places**  
**Continuation Sheet**

East Radford Historic District (2021  
Update)

Name of Property  
City of Radford, VA

County and State  
00000491

NR Reference Number

Section number Additional Documentation Page 8

*Primary Resource: Single Dwelling (Building), Stories 2, Style: Colonial Revival, Ca 1910*  
**Contributing** *Total: 1*

**1013 Downey Street** **126-0084-0099** *Other DHR Id#:*  
*Primary Resource: Single Dwelling (Building), Stories 2, Style: Victorian, Queen Anne, Ca 1900*  
**Demolished** *Total: 1*

**1015 Downey Street** **126-0084-0100** *Other DHR Id#:*  
*Primary Resource: Single Dwelling (Building), Stories 2, Style: Other, Ca 1900*  
**Non-contributing** *Total: 1*

**1016 Downey Street** **126-0084-0097** *Other DHR Id#:*  
*Primary Resource: Single Dwelling (Building), Stories 1.5, Style: Craftsman, Ca 1910*  
**Contributing** *Total: 1*

**1019 Downey Street** **126-0084-0101** *Other DHR Id#:*  
*Primary Resource: Single Dwelling (Building), Stories 2, Style: Other, Ca 1900*  
**Contributing** *Total: 1*

**1022 Downey Street** **126-0084-0199** *Other DHR Id#:*  
*Primary Resource: Single Dwelling (Building), Stories 2, Style: Craftsman, Ca 1920*  
**Contributing** *Total: 1*

**1023 Downey Street** **126-0084-0102** *Other DHR Id#:*  
*Primary Resource: Single Dwelling (Building), Stories 2, Style: Other, Ca 1900*  
**Contributing** *Total: 1*  
*Secondary Resource: Single Dwelling (Building)*  
**Non-contributing** *Total: 1*

**1027 Downey Street** **126-0084-0103** *Other DHR Id#:*  
*Primary Resource: Single Dwelling (Building), Stories 2, Style: Other, Ca 1900*  
**Contributing** *Total: 1*  
*Secondary Resource: Single Dwelling (Building)*  
**Contributing** *Total: 1*

**1030 Downey Street** **126-0084-0198** *Other DHR Id#:*  
*Primary Resource: Single Dwelling (Building), Stories 2, Style: Other, Ca 1890*  
**Contributing** *Total: 1*

**1031 Downey Street** **126-0084-0104** *Other DHR Id#:*  
*Primary Resource: Single Dwelling (Building), Stories 2, Style: Colonial Revival, Ca 1900*  
**Contributing** *Total: 1*  
*Secondary Resource: Garage (Building)*  
**Demolished** *Total: 1*  
*Secondary Resource: Other (Other)*  
**Contributing** *Total: 1*  
*Secondary Resource: Single Dwelling (Building)*  
**Contributing** *Total: 1*



**United States Department of the Interior**  
**Here**  
National Park Service

**National Register of Historic Places**  
**Continuation Sheet**

East Radford Historic District (2021  
Update)

Name of Property  
City of Radford, VA

County and State  
00000491

NR Reference Number

Section number Additional Documentation

Page 9

<b>1102 Downey Street</b>	<b>126-0084-0096</b>	<i>Other DHR Id#:</i>	
<i>Primary Resource: Single Dwelling (Building), Stories 1, Style: Other, Ca 1900</i>		<b>Demolished</b>	<i>Total: 1</i>
<i>Secondary Resource: Garage (Building)</i>		<b>Demolished</b>	<i>Total: 1</i>
<b>1102 Downey Street</b>	<b>126-0084-0295</b>	<i>Other DHR Id#:</i>	
<i>Primary Resource: Apartment Building (Building), Stories , Style: , 2008</i>		<b>Non-contributing</b>	<i>Total: 1</i>
<b>1104 Downey Street</b>	<b>126-0084-0095</b>	<i>Other DHR Id#:</i>	
<i>Primary Resource: Multiple Dwelling (Building), Stories 3, Style: Other, 1980</i>		<b>Non-contributing</b>	<i>Total: 1</i>
<b>1105 Downey Street</b>	<b>126-0084-0117</b>	<i>Other DHR Id#:</i>	
<i>Primary Resource: Multiple Dwelling (Building), Stories 3, Style: Other, Ca 1980</i>		<b>Non-contributing</b>	<i>Total: 1</i>
<b>1107 Downey Street</b>	<b>126-0084-0196</b>	<i>Other DHR Id#:</i>	
<i>Primary Resource: Single Dwelling (Building), Stories 2, Style: Victorian, Queen Anne, Ca 1890</i>		<b>Contributing</b>	<i>Total: 1</i>
<b>1109 Downey Street</b>	<b>126-0084-0093</b>	<i>Other DHR Id#:</i>	
<i>Primary Resource: Single Dwelling (Building), Stories 2, Style: Victorian, Queen Anne, Ca 1890</i>		<b>Contributing</b>	<i>Total: 1</i>
<b>1114-1116 Downey Street</b>	<b>126-0084-0094</b>	<i>Other DHR Id#:</i>	
<i>Primary Resource: Multiple Dwelling (Building), Stories 2, Style: Other, Ca 1920</i>		<b>Contributing</b>	<i>Total: 1</i>
<i>Secondary Resource: Garage (Building)</i>		<b>Contributing</b>	<i>Total: 1</i>
<b>1119 Downey Street</b>	<b>126-0084-0092</b>	<i>Other DHR Id#:</i>	
<i>Primary Resource: Single Dwelling (Building), Stories 2, Style: Other, Ca 1900</i>		<b>Demolished</b>	<i>Total: 1</i>
<i>Secondary Resource: Garage (Building)</i>		<b>Demolished</b>	<i>Total: 2</i>
<b>1119 Downey Street</b>	<b>126-0084-0296</b>	<i>Other DHR Id#:</i>	
<i>Primary Resource: Apartment Building (Building), Stories 3, Style: , 2015</i>		<b>Non-contributing</b>	<i>Total: 1</i>
<b>1120 Downey Street</b>	<b>126-0057</b>	<i>Other DHR Id#: 126-0084-0281</i>	
<i>Primary Resource: Single Dwelling (Building), Stories , Style: , Ca 1900</i>		<b>Contributing</b>	<i>Total: 1</i>
<i>Secondary Resource: Garage (Building)</i>		<b>Contributing</b>	<i>Total: 1</i>
<i>Secondary Resource: Shed (Building)</i>		<b>Non-contributing</b>	<i>Total: 1</i>

**United States Department of the Interior**  
**Here**  
National Park Service

**National Register of Historic Places**  
**Continuation Sheet**

East Radford Historic District (2021  
Update)

Name of Property  
City of Radford, VA

County and State  
00000491

NR Reference Number

Section number Additional Documentation

Page 10

<i>Secondary Resource:</i> <b>Wall (Object)</b>		<b>Contributing</b>	<i>Total:</i> 1
<b>1121 Downey Street</b>	<b>126-0084-0091</b>	<i>Other DHR Id#:</i>	
<i>Primary Resource:</i> <b>Single Dwelling (Building), Stories 2.5, Style: Craftsman, Ca 1920</b>		<b>Demolished</b>	<i>Total:</i> 1
<i>Secondary Resource:</i> <b>Garage (Building)</b>		<b>Demolished</b>	<i>Total:</i> 1
<i>Secondary Resource:</i> <b>Other (Other)</b>		<b>Demolished</b>	<i>Total:</i> 1
<b>1200 Downey Street</b>	<b>126-0084-0086</b>	<i>Other DHR Id#:</i>	
<i>Primary Resource:</i> <b>Single Dwelling (Building), Stories 2, Style: Other, Ca 1900</b>		<b>Demolished</b>	<i>Total:</i> 1
<b>1201 Downey Street</b>	<b>126-0084-0090</b>	<i>Other DHR Id#:</i>	
<i>Primary Resource:</i> <b>Single Dwelling (Building), Stories 2, Style: Colonial Revival, Ca 1910</b>		<b>Demolished</b>	<i>Total:</i> 1
<b>1204 Downey Street</b>	<b>126-0084-0085</b>	<i>Other DHR Id#:</i>	
<i>Primary Resource:</i> <b>Single Dwelling (Building), Stories 2, Style: Other, Ca 1900</b>		<b>Demolished</b>	<i>Total:</i> 1
<i>Secondary Resource:</i> <b>Garage (Building)</b>		<b>Demolished</b>	<i>Total:</i> 1
<b>1205 Downey Street</b>	<b>126-0084-0089</b>	<i>Other DHR Id#:</i>	
<i>Primary Resource:</i> <b>Single Dwelling (Building), Stories 2, Style: Other, Ca 1910</b>		<b>Contributing</b>	<i>Total:</i> 1
<i>Secondary Resource:</i> <b>Other (Other)</b>		<b>Contributing</b>	<i>Total:</i> 1
<b>1207 Downey Street</b>	<b>126-0084-0088</b>	<i>Other DHR Id#:</i>	
<i>Primary Resource:</i> <b>Single Dwelling (Building), Stories 2, Style: Victorian, Queen Anne, Ca 1890</b>		<b>Contributing</b>	<i>Total:</i> 1
<i>Secondary Resource:</i> <b>Garage (Building)</b>		<b>Non-contributing</b>	<i>Total:</i> 1
<b>1208 Downey Street</b>	<b>126-0084-0084</b>	<i>Other DHR Id#:</i>	
<i>Primary Resource:</i> <b>Meeting/Fellowship Hall (Building), Stories 2, Style: Other, Ca 1946</b>		<b>Contributing</b>	<i>Total:</i> 1
<b>1209 Downey Street</b>	<b>126-0084-0087</b>	<i>Other DHR Id#:</i>	
<i>Primary Resource:</i> <b>Single Dwelling (Building), Stories 2, Style: Colonial Revival, Ca 1910</b>		<b>Contributing</b>	<i>Total:</i> 1
<i>Secondary Resource:</i> <b>Garage (Building)</b>		<b>Contributing</b>	<i>Total:</i> 1
<b>1301 Downey Street</b>	<b>126-0084-0074</b>	<i>Other DHR Id#:</i>	
<i>Primary Resource:</i> <b>Commercial Building (Building), Stories 2, Style: Other, Ca 1900</b>		<b>Contributing</b>	<i>Total:</i> 1

**United States Department of the Interior**  
**Here**  
National Park Service

**National Register of Historic Places**  
**Continuation Sheet**

East Radford Historic District (2021  
Update)

Name of Property  
City of Radford, VA

County and State  
00000491

NR Reference Number

Section number Additional Documentation

Page 11

<b>1315 Downey Street</b>	<b>126-0084-0072</b>	<i>Other DHR Id#:</i>	
<i>Primary Resource: Single Dwelling (Building), Stories 1, Style: Other, Ca 1910</i>		<b>Demolished</b>	<i>Total: 1</i>
<b>1315 Downey Street</b>	<b>126-0084-0297</b>	<i>Other DHR Id#:</i>	
<i>Primary Resource: Apartment Building (Building), Stories 2, Style: , 2017</i>		<b>Non-contributing</b>	<i>Total: 1</i>
<b>1317 Downey Street</b>	<b>126-0084-0071</b>	<i>Other DHR Id#:</i>	
<i>Primary Resource: Single Dwelling (Building), Stories 1, Style: Other, Ca 1900</i>		<b>Demolished</b>	<i>Total: 1</i>
<i>Secondary Resource: Shed (Building)</i>		<b>Demolished</b>	<i>Total: 2</i>
<b>1317 Downey Street</b>	<b>126-0084-0286</b>	<i>Other DHR Id#:</i>	
<i>Primary Resource: Single Dwelling (Building), Stories 2, Style: , 2014</i>		<b>Non-contributing</b>	<i>Total: 1</i>
<b>1321 Downey Street</b>	<b>126-0084-0070</b>	<i>Other DHR Id#:</i>	
<i>Primary Resource: Single Dwelling (Building), Stories 2, Style: Other, Ca 1890</i>		<b>Non-contributing</b>	<i>Total: 1</i>
<i>Secondary Resource: Shed (Building)</i>		<b>Demolished</b>	<i>Total: 1</i>
<b>1322 Downey Street</b>	<b>126-0084-0082</b>	<i>Other DHR Id#:</i>	
<i>Primary Resource: Single Dwelling (Building), Stories 1.5, Style: Craftsman, Ca 1910</i>		<b>Non-contributing</b>	<i>Total: 1</i>
<b>1400 Downey Street</b>	<b>126-0084-0081</b>	<i>Other DHR Id#:</i>	
<i>Primary Resource: Single Dwelling (Building), Stories 1.5, Style: Craftsman, Ca 1910</i>		<b>Contributing</b>	<i>Total: 1</i>
<b>1404 Downey Street</b>	<b>126-0084-0080</b>	<i>Other DHR Id#:</i>	
<i>Primary Resource: Single Dwelling (Building), Stories 2, Style: Other, Ca 1900</i>		<b>Demolished</b>	<i>Total: 1</i>
<i>Secondary Resource: Other (Other)</i>		<b>Demolished</b>	<i>Total: 1</i>
<b>1406 Downey Street</b>	<b>126-0084-0298</b>	<i>Other DHR Id#:</i>	
<i>Primary Resource: Apartment Building (Building), Stories 2, Style: , Pre 2012</i>		<b>Non-contributing</b>	<i>Total: 1</i>
<b>1408 Downey Street</b>	<b>126-0084-0079</b>	<i>Other DHR Id#:</i>	
<i>Primary Resource: Single Dwelling (Building), Stories 1, Style: Other, Ca 1920</i>		<b>Demolished</b>	<i>Total: 1</i>
<b>1411 Downey Street</b>	<b>126-0084-0068</b>	<i>Other DHR Id#:</i>	

**United States Department of the Interior**  
**Here**  
National Park Service

**National Register of Historic Places**  
**Continuation Sheet**

East Radford Historic District (2021  
Update)

Name of Property  
City of Radford, VA

County and State  
00000491

NR Reference Number

Section number Additional Documentation

Page 12

*Primary Resource: Single Dwelling (Building), Stories 2, Style: Other, Ca 1900*

**Contributing** *Total: 1*

*Secondary Resource: Shed (Building)*

**Demolished** *Total: 1*

**1501 Downey Street**

**126-0084-0067**

*Other DHR Id#:*

*Primary Resource: Single Dwelling (Building), Stories 2, Style: Other, Ca 1890*

**Contributing** *Total: 1*

*Secondary Resource: Garage (Building)*

**Demolished** *Total: 1*

**1505 Downey Street**

**126-0084-0066**

*Other DHR Id#:*

*Primary Resource: Single Dwelling (Building), Stories 1, Style: Other, Ca 1900*

**Contributing** *Total: 1*

*Secondary Resource: Shed (Building)*

**Contributing** *Total: 1*

**1511 Downey Street**

**126-0061**

*Other DHR Id#: 126-0084-0280*

*Primary Resource: Single Dwelling (Building), Stories 2, Style: Italianate, Ca 1890*

**Contributing** *Total: 1*

*Secondary Resource: Wall (Object)*

**Contributing** *Total: 1*

**1601 Downey Street**

**126-0084-0065**

*Other DHR Id#:*

*Primary Resource: Single Dwelling (Building), Stories 1, Style: Other, Ca 1890*

**Contributing** *Total: 1*

*Secondary Resource: Shed (Building)*

**Demolished** *Total: 1*

**1606 Downey Street**

**126-0084-0078**

*Other DHR Id#:*

*Primary Resource: Single Dwelling (Building), Stories 2, Style: Other, Ca 1900*

**Contributing** *Total: 1*

**1611 Downey Street**

**126-0071**

*Other DHR Id#: 126-0084-0277*

*Primary Resource: Single Dwelling (Building), Stories 2, Style: Victorian, Queen Anne, 1895*

**Contributing** *Total: 1*

*Secondary Resource: Garage (Building)*

**Contributing** *Total: 1*

*Secondary Resource: Shed (Building)*

**Non-contributing** *Total: 1*

*Secondary Resource: Wall (Object)*

**Contributing** *Total: 1*

*Secondary Resource: Well/Well House (Building)*

**Contributing** *Total: 1*

**1614 Downey Street**

**126-0084-0077**

*Other DHR Id#:*

*Primary Resource: Single Dwelling (Building), Stories 2, Style: Other, Ca 1900*

**Contributing** *Total: 1*

**1615 Downey Street**

**126-0084-0064**

*Other DHR Id#:*

*Primary Resource: Single Dwelling (Building), Stories 2, Style: Victorian, Queen Anne, Ca 1900*

**Contributing** *Total: 1*

*Secondary Resource: Garage (Building)*

**Contributing** *Total: 1*

**United States Department of the Interior**  
**Here**  
National Park Service

**National Register of Historic Places**  
**Continuation Sheet**

East Radford Historic District (2021  
Update)

Name of Property  
City of Radford, VA

County and State  
00000491

NR Reference Number

Section number Additional Documentation

Page 13

<b>1616 Downey Street</b>	<b>126-0084-0076</b>	<i>Other DHR Id#:</i>	
<i>Primary Resource: Single Dwelling (Building), Stories 2, Style: Other, Ca 1900</i>		<b>Contributing</b>	<i>Total: 1</i>
<b>1617 Downey Street</b>	<b>126-0084-0063</b>	<i>Other DHR Id#:</i>	
<i>Primary Resource: Single Dwelling (Building), Stories 2, Style: Victorian, Queen Anne, Ca 1900</i>		<b>Contributing</b>	<i>Total: 1</i>
<i>Secondary Resource: Shed (Building)</i>		<b>Non-contributing</b>	<i>Total: 1</i>
<b>1618 Downey Street</b>	<b>126-0084-0075</b>	<i>Other DHR Id#:</i>	
<i>Primary Resource: Single Dwelling (Building), Stories 2, Style: Victorian, Queen Anne, Ca 1900</i>		<b>Contributing</b>	<i>Total: 1</i>
<b>1619 Downey Street</b>	<b>126-0084-0062</b>	<i>Other DHR Id#:</i>	
<i>Primary Resource: Single Dwelling (Building), Stories 2, Style: Victorian, Queen Anne, Ca 1900</i>		<b>Contributing</b>	<i>Total: 1</i>
<i>Secondary Resource: Garage (Building)</i>		<b>Contributing</b>	<i>Total: 1</i>
<b>1700 Downey Street</b>	<b>126-0084-0061</b>	<i>Other DHR Id#:</i>	
<i>Primary Resource: Single Dwelling (Building), Stories 2, Style: Other, Ca 1900</i>		<b>Contributing</b>	<i>Total: 1</i>
<b>1701 Downey Street</b>	<b>126-0084-0058</b>	<i>Other DHR Id#:</i>	
<i>Primary Resource: Single Dwelling (Building), Stories 2, Style: Other, Ca 1910</i>		<b>Non-contributing</b>	<i>Total: 1</i>
<b>1705 Downey Street</b>	<b>126-0084-0057</b>	<i>Other DHR Id#:</i>	
<i>Primary Resource: Single Dwelling (Building), Stories 1.5, Style: Craftsman, Ca 1910</i>		<b>Non-contributing</b>	<i>Total: 1</i>
<i>Secondary Resource: Shed (Building)</i>		<b>Non-contributing</b>	<i>Total: 1</i>
<b>1706 Downey Street</b>	<b>126-0084-0060</b>	<i>Other DHR Id#:</i>	
<i>Primary Resource: Single Dwelling (Building), Stories 2, Style: Other, Ca 1900</i>		<b>Contributing</b>	<i>Total: 1</i>
<b>1707 Downey Street</b>	<b>126-0084-0056</b>	<i>Other DHR Id#:</i>	
<i>Primary Resource: Single Dwelling (Building), Stories 1.5, Style: Craftsman, Ca 1910</i>		<b>Contributing</b>	<i>Total: 1</i>
<b>1708 Downey Street</b>	<b>126-0084-0059</b>	<i>Other DHR Id#:</i>	
<i>Primary Resource: Single Dwelling (Building), Stories 1, Style: Ranch, Ca 1960</i>		<b>Contributing</b>	<i>Total: 1</i>
<b>1709 Downey Street</b>	<b>126-0084-0055</b>	<i>Other DHR Id#:</i>	

**United States Department of the Interior**  
**Here**  
National Park Service

**National Register of Historic Places**  
**Continuation Sheet**

East Radford Historic District (2021  
Update)

Name of Property  
City of Radford, VA

County and State  
00000491

NR Reference Number

Section number Additional Documentation

Page 14

<i>Primary Resource:</i> <b>Single Dwelling (Building), Stories 1.5, Style: Craftsman, Ca 1910</b>		<b>Contributing</b>	<i>Total:</i> 1
<b>1711 Downey Street</b>	<b>126-0084-0054</b>	<i>Other DHR Id#:</i>	
<i>Primary Resource:</i> <b>Single Dwelling (Building), Stories 1, Style: Craftsman, Ca 1910</b>		<b>Contributing</b>	<i>Total:</i> 1
<b>1717 Downey Street</b>	<b>126-0084-0053</b>	<i>Other DHR Id#:</i>	
<i>Primary Resource:</i> <b>Single Dwelling (Building), Stories 1.5, Style: Craftsman, Ca 1910</b>		<b>Contributing</b>	<i>Total:</i> 1
<b>1719 Downey Street</b>	<b>126-0084-0052</b>	<i>Other DHR Id#:</i>	
<i>Primary Resource:</i> <b>Single Dwelling (Building), Stories 1.5, Style: Craftsman, Ca 1910</b>		<b>Contributing</b>	<i>Total:</i> 1
<b>1801 Downey Street</b>	<b>126-0084-0051</b>	<i>Other DHR Id#:</i>	
<i>Primary Resource:</i> <b>Single Dwelling (Building), Stories 1.5, Style: Craftsman, Ca 1910</b>		<b>Contributing</b>	<i>Total:</i> 1
<i>Secondary Resource:</i> <b>Garage (Building)</b>		<b>Contributing</b>	<i>Total:</i> 1
<b>1807 Downey Street</b>	<b>126-0084-0050</b>	<i>Other DHR Id#:</i>	
<i>Primary Resource:</i> <b>Single Dwelling (Building), Stories 1.5, Style: Craftsman, Ca 1910</b>		<b>Contributing</b>	<i>Total:</i> 1
<i>Secondary Resource:</i> <b>Garage (Building)</b>		<b>Contributing</b>	<i>Total:</i> 1
<i>Secondary Resource:</i> <b>Garage (Building)</b>		<b>Non-contributing</b>	<i>Total:</i> 1
<b>1901 Downey Street</b>	<b>126-0084-0049</b>	<i>Other DHR Id#:</i>	
<i>Primary Resource:</i> <b>Single Dwelling (Building), Stories 1.5, Style: Craftsman, Ca 1920</b>		<b>Non-contributing</b>	<i>Total:</i> 1
<b>FIFTH AVENUE</b>			
<b>1600 Fifth Avenue</b>	<b>126-0084-0012</b>	<i>Other DHR Id#:</i>	
<i>Primary Resource:</i> <b>Single Dwelling (Building), Stories 2, Style: Victorian, Queen Anne, Ca 1900</b>		<b>Demolished</b>	<i>Total:</i> 1
<b>FIRST AVENUE</b>			
<b>201 First Avenue</b>	<b>126-0084-0224</b>	<i>Other DHR Id#:</i>	
<i>Primary Resource:</i> <b>Commercial Building (Building), Stories 1, Style: Other, Ca 1890</b>		<b>Contributing</b>	<i>Total:</i> 1
<b>304 First Avenue</b>	<b>126-0084-0116</b>	<i>Other DHR Id#:</i>	
<i>Primary Resource:</i> <b>Single Dwelling (Building), Stories 2, Style: , 1900</b>			

**United States Department of the Interior**  
**Here**  
National Park Service

**National Register of Historic Places**  
**Continuation Sheet**

East Radford Historic District (2021  
Update)

Name of Property  
City of Radford, VA

County and State  
00000491

NR Reference Number

Section number Additional Documentation

Page 15

*Secondary Resource: Multiple Dwelling (Building)*      **Contributing**      *Total: 1*  
**Non-contributing**      *Total: 1*

**306 First Avenue**      **126-0084-0206**      *Other DHR Id#:*

*Primary Resource: Single Dwelling (Building), Stories 1, Style: Other, Ca 1910*  
**Demolished**      *Total: 1*

**306 First Avenue**      **126-0084-0300**      *Other DHR Id#:*

*Primary Resource: Single Dwelling (Building), Stories 2, Style: , 2014*  
**Non-contributing**      *Total: 1*

**FOURTH AVENUE**

**300 Fourth Avenue**      **126-0084-0069**      *Other DHR Id#:*

*Primary Resource: Single Dwelling (Building), Stories 2, Style: Other, Ca 1910*  
**Contributing**      *Total: 1*  
*Secondary Resource: Garage (Building)*      **Contributing**      *Total: 1*  
*Secondary Resource: Single Dwelling (Building)*      **Contributing**      *Total: 1*

**310 Fourth Avenue**      **126-0084-0073**      *Other DHR Id#:*

*Primary Resource: Church/Chapel (Building), Stories 1, Style: Gothic Revival, Ca 1910*  
**Contributing**      *Total: 1*  
*Secondary Resource: Single Dwelling (Building)*      **Non-contributing**      *Total: 1*

**GROVE AVENUE**

**1011 Grove Avenue**      **126-0084-0207**      *Other DHR Id#:*

*Primary Resource: Multiple Dwelling (Building), Stories 3, Style: Other, Ca 1980*  
**Non-contributing**      *Total: 1*  
*Secondary Resource: Multiple Dwelling (Building)*      **Non-contributing**      *Total: 1*

**1016 Grove Avenue**      **126-0084-0001**      *Other DHR Id#:*

*Primary Resource: Multiple Dwelling (Building), Stories 3, Style: Colonial Revival, Ca 1920*  
**Contributing**      *Total: 1*

**1020 Grove Avenue**      **126-0084-0002**      *Other DHR Id#:*

*Primary Resource: Single Dwelling (Building), Stories 1.5, Style: Craftsman, Ca 1910*  
**Non-contributing**      *Total: 1*

**1021 Grove Avenue**      **126-0084-0048**      *Other DHR Id#:*

*Primary Resource: Single Dwelling (Building), Stories 1.5, Style: Tudor Revival, Ca 1930*  
**Contributing**      *Total: 1*

**1022 Grove Avenue**      **126-0084-0003**      *Other DHR Id#:*

**United States Department of the Interior**  
**Here**  
National Park Service

**National Register of Historic Places**  
**Continuation Sheet**

East Radford Historic District (2021  
Update)

Name of Property  
City of Radford, VA

County and State  
00000491

NR Reference Number

Section number Additional Documentation

Page 16

*Primary Resource:* **Single Dwelling (Building), Stories 1.5, Style: Craftsman, Ca 1910**

**Contributing** *Total: 1*

*Secondary Resource:* **Garage (Building)**

**Contributing** *Total: 1*

**1023 Grove Avenue**

**126-0084-0047**

*Other DHR Id#:*

*Primary Resource:* **Single Dwelling (Building), Stories 1.5, Style: Craftsman, Ca 1910**

**Contributing** *Total: 1*

**1025 Grove Avenue**

**126-0084-0046**

*Other DHR Id#:*

*Primary Resource:* **Commercial Building (Building), Stories 2, Style: , Ca 1910**

**Contributing** *Total: 1*

**1026 Grove Avenue**

**126-0084-0004**

*Other DHR Id#:*

*Primary Resource:* **Single Dwelling (Building), Stories 2, Style: Colonial Revival, Ca 1910**

**Contributing** *Total: 1*

**1028 Grove Avenue**

**126-0084-0005**

*Other DHR Id#:*

*Primary Resource:* **Single Dwelling (Building), Stories 2.5, Style: Craftsman, Ca 1910**

**Contributing** *Total: 1*

**1101 Grove Avenue**

**126-0084-0208**

*Other DHR Id#:*

*Primary Resource:* **Commercial Building (Building), Stories 1, Style: No discernible style, Ca 1970**

**Non-contributing** *Total: 1*

**1104 Grove Avenue**

**126-0084-0006**

*Other DHR Id#:*

*Primary Resource:* **Single Dwelling (Building), Stories 1, Style: Colonial Revival, Ca 1950**

**Contributing** *Total: 1*

**1108 Grove Avenue**

**126-0084-0007**

*Other DHR Id#:*

*Primary Resource:* **Single Dwelling (Building), Stories 2.5, Style: Craftsman, Ca 1910**

**Contributing** *Total: 1*

**1109 Grove Avenue**

**126-0084-0209**

*Other DHR Id#:*

*Primary Resource:* **Single Dwelling (Building), Stories 2, Style: Other, Ca 1905**

**Contributing** *Total: 1*

**1112 Grove Avenue**

**126-0084-0008**

*Other DHR Id#:*

*Primary Resource:* **Single Dwelling (Building), Stories 2, Style: Colonial Revival, Ca 1900**

**Contributing** *Total: 1*

**1116 Grove Avenue**

**126-0084-0009**

*Other DHR Id#:*

*Primary Resource:* **Commercial Building (Building), Stories 1, Style: International Style, Ca 1950**

**Contributing** *Total: 1*



**United States Department of the Interior**  
**Here**  
National Park Service

**National Register of Historic Places**  
**Continuation Sheet**

East Radford Historic District (2021  
Update)

Name of Property  
City of Radford, VA

County and State  
00000491

NR Reference Number

Section number Additional Documentation

Page 17

<b>1117 Grove Avenue</b>	<b>126-0084-0210</b>	<i>Other DHR Id#:</i>	
<i>Primary Resource:</i> <b>Multiple Dwelling (Building), Stories 2, Style: Other, Ca 1890</b>		<b>Demolished</b>	<i>Total:</i> 1
<i>Secondary Resource:</i> <b>Single Dwelling (Building)</b>		<b>Demolished</b>	<i>Total:</i> 1
<b>1123 Grove Avenue</b>	<b>126-0065</b>	<i>Other DHR Id#:</i> 126-0084-0271	
<i>Primary Resource:</i> <b>Single Dwelling (Building), Stories 2, Style: Colonial Revival, Ca 1910</b>		<b>Contributing</b>	<i>Total:</i> 1
<i>Secondary Resource:</i> <b>Shed (Building)</b>		<b>Non-contributing</b>	<i>Total:</i> 1
<i>Secondary Resource:</i> <b>Wall (Object)</b>		<b>Contributing</b>	<i>Total:</i> 1
<b>1200 Grove Avenue</b>	<b>126-0084-0010</b>	<i>Other DHR Id#:</i>	
<i>Primary Resource:</i> <b>Single Dwelling (Building), Stories 2, Style: Victorian, Queen Anne, Ca 1890</b>		<b>Contributing</b>	<i>Total:</i> 1
<i>Secondary Resource:</i> <b>Carport (Structure)</b>		<b>Non-contributing</b>	<i>Total:</i> 1
<i>Secondary Resource:</i> <b>Garage (Building)</b>		<b>Non-contributing</b>	<i>Total:</i> 1
<b>1201 Grove Avenue</b>	<b>126-0066</b>	<i>Other DHR Id#:</i> 126-0084-0272	
<i>Primary Resource:</i> <b>Single Dwelling (Building), Stories 2, Style: Classical Revival, Ca 1910</b>		<b>Contributing</b>	<i>Total:</i> 1
<i>Secondary Resource:</i> <b>Shed (Building)</b>		<b>Non-contributing</b>	<i>Total:</i> 1
<i>Secondary Resource:</i> <b>Wall (Object)</b>		<b>Contributing</b>	<i>Total:</i> 1
<b>1205 Grove Avenue</b>	<b>126-0084-0211</b>	<i>Other DHR Id#:</i>	
<i>Primary Resource:</i> <b>Multiple Dwelling (Building), Stories 2, Style: Other, Ca 1980</b>		<b>Non-contributing</b>	<i>Total:</i> 1
<b>1205A Grove Avenue</b>	<b>126-0067</b>	<i>Other DHR Id#:</i> 126-0084-0273	
<i>Primary Resource:</i> <b>Single Dwelling (Building), Stories 2, Style: Colonial Revival, Ca 1908</b>		<b>Contributing</b>	<i>Total:</i> 1
<i>Secondary Resource:</i> <b>Wall (Object)</b>		<b>Contributing</b>	<i>Total:</i> 1
<b>1210 Grove Avenue</b>	<b>126-0084-0217</b>	<i>Other DHR Id#:</i>	
<i>Primary Resource:</i> <b>Office/Office Building (Building), Stories 1, Style: Other, Ca 1980</b>		<b>Non-contributing</b>	<i>Total:</i> 1
<b>1212 Grove Avenue</b>	<b>126-0084-0287</b>	<i>Other DHR Id#:</i>	
<i>Primary Resource:</i> <b>Office/Office Building (Building), Stories 1, Style: , 2004</b>		<b>Non-contributing</b>	<i>Total:</i> 1
<b>1215 Grove Avenue</b>	<b>126-0068</b>	<i>Other DHR Id#:</i> 126-0084-0274	
<i>Primary Resource:</i> <b>Single Dwelling (Building), Stories 2.5, Style: Victorian, Queen Anne, Ca 1890</b>		<b>Contributing</b>	<i>Total:</i> 1
<i>Secondary Resource:</i> <b>Wall (Object)</b>		<b>Contributing</b>	<i>Total:</i> 1

**United States Department of the Interior**  
**Here**  
National Park Service

**National Register of Historic Places**  
**Continuation Sheet**

East Radford Historic District (2021  
Update)

Name of Property  
City of Radford, VA

County and State  
00000491

NR Reference Number

Section number Additional Documentation

Page 18

<b>1219 Grove Avenue</b>	<b>126-0084-0045</b>	<i>Other DHR Id#:</i>	
<i>Primary Resource: Church/Chapel (Building), Stories 1, Style: Classical Revival, 1914</i>		<b>Contributing</b>	<i>Total: 1</i>
<b>1311 Grove Avenue</b>	<b>126-0084-0044</b>	<i>Other DHR Id#:</i>	
<i>Primary Resource: Single Dwelling (Building), Stories 2, Style: Victorian, Queen Anne, Ca 1890</i>		<b>Contributing</b>	<i>Total: 1</i>
<b>1313 Grove Avenue</b>	<b>126-0084-0043</b>	<i>Other DHR Id#:</i>	
<i>Primary Resource: Single Dwelling (Building), Stories 2.5, Style: Other, Ca 1900</i>		<b>Contributing</b>	<i>Total: 1</i>
<b>1315 Grove Avenue</b>	<b>126-0084-0042</b>	<i>Other DHR Id#:</i>	
<i>Primary Resource: Single Dwelling (Building), Stories 2, Style: Other, Ca 1890</i>		<b>Contributing</b>	<i>Total: 1</i>
<i>Secondary Resource: Garage (Building)</i>		<b>Non-contributing</b>	<i>Total: 1</i>
<b>1319 Grove Avenue</b>	<b>126-0084-0041</b>	<i>Other DHR Id#:</i>	
<i>Primary Resource: Single Dwelling (Building), Stories 1, Style: Ranch, Ca 1970</i>		<b>Contributing</b>	<i>Total: 1</i>
<i>Secondary Resource: Shed - Wood (Building)</i>		<b>Non-contributing</b>	<i>Total: 1</i>
<b>1323 Grove Avenue</b>	<b>126-0084-0040</b>	<i>Other DHR Id#:</i>	
<i>Primary Resource: Single Dwelling (Building), Stories 2, Style: Other, Ca 1910</i>		<b>Contributing</b>	<i>Total: 1</i>
<b>1405 Grove Avenue</b>	<b>126-0084-0039</b>	<i>Other DHR Id#:</i>	
<i>Primary Resource: Single Dwelling (Building), Stories 2, Style: Other, Ca 1900</i>		<b>Demolished</b>	<i>Total: 1</i>
<b>1405 Grove Avenue</b>	<b>126-0084-0301</b>	<i>Other DHR Id#:</i>	
<i>Primary Resource: Apartment Building (Building), Stories 3, Style: , 2015</i>		<b>Non-contributing</b>	<i>Total: 1</i>
<b>1501 Grove Avenue</b>	<b>126-0084-0038</b>	<i>Other DHR Id#:</i>	
<i>Primary Resource: Single Dwelling (Building), Stories 1, Style: Other, Ca 1900</i>		<b>Contributing</b>	<i>Total: 1</i>
<i>Secondary Resource: Garage (Building)</i>		<b>Non-contributing</b>	<i>Total: 1</i>
<b>1505 Grove Avenue</b>	<b>126-0084-0037</b>	<i>Other DHR Id#:</i>	
<i>Primary Resource: Single Dwelling (Building), Stories 1, Style: Other, Ca 1900</i>		<b>Contributing</b>	<i>Total: 1</i>
<i>Secondary Resource: Carport (Structure)</i>		<b>Non-contributing</b>	<i>Total: 1</i>

**United States Department of the Interior**  
**Here**  
National Park Service

**National Register of Historic Places**  
**Continuation Sheet**

East Radford Historic District (2021  
Update)

Name of Property  
City of Radford, VA

County and State  
00000491

NR Reference Number

Section number Additional Documentation

Page 19

<b>1600 Grove Avenue</b>	<b>126-0084-0013</b>	<i>Other DHR Id#:</i>	
<i>Primary Resource: Single Dwelling (Building), Stories 1.5, Style: Craftsman, Ca 1910</i>		<b>Contributing</b>	<i>Total: 1</i>
<b>1601 Grove Avenue</b>	<b>126-0084-0036</b>	<i>Other DHR Id#:</i>	
<i>Primary Resource: Single Dwelling (Building), Stories 2.5, Style: Colonial Revival, Ca 1910</i>		<b>Contributing</b>	<i>Total: 1</i>
<b>1602 Grove Avenue</b>	<b>126-0084-0014</b>	<i>Other DHR Id#:</i>	
<i>Primary Resource: Single Dwelling (Building), Stories 2, Style: Victorian, Queen Anne, Ca 1900</i>		<b>Contributing</b>	<i>Total: 1</i>
<b>1603 Grove Avenue</b>	<b>126-0084-0035</b>	<i>Other DHR Id#:</i>	
<i>Primary Resource: Single Dwelling (Building), Stories 2, Style: Craftsman, Ca 1910</i>		<b>Contributing</b>	<i>Total: 1</i>
<b>1604 Grove Avenue</b>	<b>126-0084-0015</b>	<i>Other DHR Id#:</i>	
<i>Primary Resource: Single Dwelling (Building), Stories 2, Style: Victorian, Queen Anne, Ca 1900</i>		<b>Contributing</b>	<i>Total: 1</i>
<b>1605 Grove Avenue</b>	<b>126-0084-0034</b>	<i>Other DHR Id#:</i>	
<i>Primary Resource: Single Dwelling (Building), Stories 2, Style: , Ca 1900</i>		<b>Contributing</b>	<i>Total: 1</i>
<b>1607 Grove Avenue</b>	<b>126-0084-0033</b>	<i>Other DHR Id#:</i>	
<i>Primary Resource: Single Dwelling (Building), Stories 2, Style: Other, Ca 1900</i>		<b>Contributing</b>	<i>Total: 1</i>
<b>1608 Grove Avenue</b>	<b>126-0084-0016</b>	<i>Other DHR Id#:</i>	
<i>Primary Resource: Single Dwelling (Building), Stories 2, Style: Colonial Revival, Ca 1900</i>		<b>Contributing</b>	<i>Total: 1</i>
<i>Secondary Resource: Garage (Building)</i>		<b>Non-contributing</b>	<i>Total: 1</i>
<i>Secondary Resource: Slave/Servant Quarters (Building)</i>		<b>Contributing</b>	<i>Total: 1</i>
<b>1611 Grove Avenue</b>	<b>126-0084-0032</b>	<i>Other DHR Id#:</i>	
<i>Primary Resource: Single Dwelling (Building), Stories 2, Style: Victorian, Queen Anne, Ca 1910</i>		<b>Demolished</b>	<i>Total: 1</i>
<i>Secondary Resource: Garage (Building)</i>		<b>Non-contributing</b>	<i>Total: 1</i>
<b>1612 Grove Avenue</b>	<b>126-0084-0017</b>	<i>Other DHR Id#:</i>	
<i>Primary Resource: Single Dwelling (Building), Stories 2, Style: Victorian, Queen Anne, Ca 1900</i>		<b>Contributing</b>	<i>Total: 1</i>
<i>Secondary Resource: Garage (Building)</i>		<b>Contributing</b>	<i>Total: 1</i>
<i>Secondary Resource: Other (Other)</i>		<b>Contributing</b>	<i>Total:</i>

**United States Department of the Interior**  
**Here**  
National Park Service

**National Register of Historic Places**  
**Continuation Sheet**

East Radford Historic District (2021  
Update)

Name of Property  
City of Radford, VA

County and State  
00000491

NR Reference Number

Section number Additional Documentation

Page 20

1

**1615 Grove Avenue**

**126-0084-0031**

*Other DHR Id#:*

*Primary Resource: Single Dwelling (Building), Stories 2, Style: Other, Ca 1910*

**Contributing** *Total: 1*

*Secondary Resource: Garage (Building)*

**Demolished** *Total: 1*

*Secondary Resource: Other (Other)*

**Contributing** *Total: 2*

*Secondary Resource: Shed (Building)*

**Non-contributing** *Total: 1*

**1700 Grove Avenue**

**126-0069**

*Other DHR Id#: 126-0084-0275*

*Primary Resource: Multiple Dwelling (Building), Stories 2, Style: Victorian, Queen Anne, Ca 1910*

**Contributing** *Total: 1*

*Secondary Resource: Fence (Object)*

**Contributing** *Total: 1*

*Secondary Resource: Garage (Building)*

**Contributing** *Total: 1*

**1701 Grove Avenue**

**126-0084-0030**

*Other DHR Id#:*

*Primary Resource: Single Dwelling (Building), Stories 2, Style: Victorian, Queen Anne, Ca 1900*

**Non-contributing** *Total: 1*

**1705 Grove Avenue**

**126-0084-0029**

*Other DHR Id#:*

*Primary Resource: Single Dwelling (Building), Stories 2, Style: Colonial Revival, Ca 1900*

**Contributing** *Total: 1*

**1707 Grove Avenue**

**126-0070**

*Other DHR Id#: 126-0084-0276*

*Primary Resource: Single Dwelling (Building), Stories 2, Style: , Ca 1900*

**Contributing** *Total: 1*

**1708 Grove Avenue**

**126-0084-0018**

*Other DHR Id#:*

*Primary Resource: Single Dwelling (Building), Stories 2.5, Style: Colonial Revival, Ca 1910*

**Contributing** *Total: 1*

*Secondary Resource: Garage (Building)*

**Contributing** *Total: 1*

**1709 Grove Avenue**

**126-0084-0028**

*Other DHR Id#:*

*Primary Resource: Single Dwelling (Building), Stories 2, Style: Victorian, Queen Anne, Ca 1900*

**Contributing** *Total: 1*

**1710 Grove Avenue**

**126-0084-0019**

*Other DHR Id#:*

*Primary Resource: Single Dwelling (Building), Stories 2, Style: Victorian, Queen Anne, Ca 1900*

**Contributing** *Total: 1*

**1712 Grove Avenue**

**126-0084-0020**

*Other DHR Id#:*

*Primary Resource: Single Dwelling (Building), Stories 2, Style: Victorian, Queen Anne, Ca 1900*

**Contributing** *Total: 1*





**United States Department of the Interior**  
**Here**  
National Park Service

**National Register of Historic Places**  
**Continuation Sheet**

East Radford Historic District (2021  
Update)

Name of Property  
City of Radford, VA

County and State  
00000491

NR Reference Number

Section number Additional Documentation

Page 23

<i>Primary Resource:</i> <b>Commercial Building (Building), Stories 1.5, Style: Other, Ca 1940</b>			
		<b>Non-contributing</b>	<i>Total:</i> 1
<b>East 1037 Main Street</b>	<b>126-0084-0235</b>	<i>Other DHR Id#:</i>	
<i>Primary Resource:</i> <b>Commercial Building (Building), Stories 1, Style: Commercial Style, Ca 1940</b>			
		<b>Contributing</b>	<i>Total:</i> 1
<b>East 1040 Main Street</b>	<b>126-0084-0242</b>	<i>Other DHR Id#:</i>	
<i>Primary Resource:</i> <b>Bank (Building), Stories 1, Style: Other, Ca 1980</b>			
		<b>Non-contributing</b>	<i>Total:</i> 1
<b>East 1043 Main Street</b>	<b>126-0084-0234</b>	<i>Other DHR Id#:</i>	
<i>Primary Resource:</i> <b>Commercial Building (Building), Stories 2, Style: Other, Ca 1910</b>			
		<b>Non-contributing</b>	<i>Total:</i> 1
<b>East 1060 Main Street</b>	<b>126-0084-0244</b>	<i>Other DHR Id#:</i>	
<i>Primary Resource:</i> <b>Office/Office Building (Building), Stories 1, Style: Colonial Revival, Ca 1940</b>			
		<b>Contributing</b>	<i>Total:</i> 1
<b>East 1073 Main Street</b>	<b>126-0084-0233</b>	<i>Other DHR Id#:</i>	
<i>Primary Resource:</i> <b>Commercial Building (Building), Stories 3, Style: Other, Ca 1891</b>			
		<b>Contributing</b>	<i>Total:</i> 1
<b>East 1077 Main Street</b>	<b>126-0084-0232</b>	<i>Other DHR Id#:</i>	
<i>Primary Resource:</i> <b>Commercial Building (Building), Stories 2, Style: Other, Ca 1930</b>			
		<b>Contributing</b>	<i>Total:</i> 1
<b>East 1079-1083 Main Street</b>	<b>126-0084-0231</b>	<i>Other DHR Id#:</i>	
<i>Primary Resource:</i> <b>Commercial Building (Building), Stories 1, Style: No discernible style, Ca 1950</b>			
		<b>Non-contributing</b>	<i>Total:</i> 1
<b>East 1080 Main Street</b>	<b>126-0084-0245</b>	<i>Other DHR Id#:</i>	
<i>Primary Resource:</i> <b>Service Station (Building), Stories 1, Style: Post Modern, Ca 1970</b>			
		<b>Contributing</b>	<i>Total:</i> 1
<i>Secondary Resource:</i> <b>Other (Building)</b>		<b>Non-contributing</b>	<i>Total:</i> 1
<b>East 1085 Main Street</b>	<b>126-0084-0230</b>	<i>Other DHR Id#:</i>	
<i>Primary Resource:</i> <b>Commercial Building (Building), Stories 1, Style: Commercial Style, Ca 1940</b>			
		<b>Contributing</b>	<i>Total:</i> 1
<b>East 1087 Main Street</b>	<b>126-0084-0229</b>	<i>Other DHR Id#:</i>	
<i>Primary Resource:</i> <b>Commercial Building (Building), Stories 1, Style: Other, Ca 1940</b>			
		<b>Non-contributing</b>	<i>Total:</i> 1

**United States Department of the Interior**  
**Here**  
National Park Service

**National Register of Historic Places**  
**Continuation Sheet**

East Radford Historic District (2021  
Update)

Name of Property  
City of Radford, VA

County and State  
00000491

NR Reference Number

Section number Additional Documentation

Page 24

<b>East 1093-1095 Main Street</b>	<b>126-0084-0228</b>	<i>Other DHR Id#:</i>	
<i>Primary Resource:</i> <b>Commercial Building (Building), Stories 2, Style: Other, Ca 1900</b>		<b>Contributing</b>	<i>Total: 1</i>
<b>East 1097 Main Street</b>	<b>126-0084-0227</b>	<i>Other DHR Id#:</i>	
<i>Primary Resource:</i> <b>Commercial Building (Building), Stories 2, Style: Other, Ca 1900</b>		<b>Contributing</b>	<i>Total: 1</i>
<b>East 1099 Main Street</b>	<b>126-0084-0226</b>	<i>Other DHR Id#:</i>	
<i>Primary Resource:</i> <b>Commercial Building (Building), Stories 2, Style: Other, Ca 1905</b>		<b>Demolished</b>	<i>Total: 1</i>
<b>East 1105-1113 Main Street</b>	<b>126-0084-0225</b>	<i>Other DHR Id#:</i>	
<i>Primary Resource:</i> <b>Commercial Building (Building), Stories 2, Style: Other, Ca 1900</b>		<b>Contributing</b>	<i>Total: 1</i>
<b>East 1106 Main Street</b>	<b>126-0084-0141</b>	<i>Other DHR Id#:</i>	
<i>Primary Resource:</i> <b>Commercial Building (Building), Stories 2, Style: Other, 1910</b>		<b>Demolished</b>	<i>Total: 1</i>
<b>East 1117 Main Street</b>	<b>126-0084-0155</b>	<i>Other DHR Id#:</i>	
<i>Primary Resource:</i> <b>Commercial Building (Building), Stories 2, Style: Other, 1910</b>		<b>Contributing</b>	<i>Total: 1</i>
<b>East 1120 Main Street</b>	<b>126-0084-0142</b>	<i>Other DHR Id#:</i>	
<i>Primary Resource:</i> <b>Commercial Building (Building), Stories 2, Style: Other, Ca 1910</b>		<b>Contributing</b>	<i>Total: 1</i>
<b>East 1121 Main Street</b>	<b>126-0084-0137</b>	<i>Other DHR Id#:</i>	
<i>Primary Resource:</i> <b>Commercial Building (Building), Stories 1, Style: Other, 1980</b>		<b>Non-contributing</b>	<i>Total: 1</i>
<b>East 1124-1128 Main Street</b>	<b>126-0084-0143</b>	<i>Other DHR Id#:</i>	
<i>Primary Resource:</i> <b>Commercial Building (Building), Stories 2, Style: Other, Ca 1910</b>		<b>Contributing</b>	<i>Total: 1</i>
<b>East 1129 Main Street</b>	<b>126-0084-0154</b>	<i>Other DHR Id#:</i>	
<i>Primary Resource:</i> <b>Department Store (Building), Stories 2, Style: Commercial Style, Ca 1942</b>		<b>Contributing</b>	<i>Total: 1</i>
<b>East 1132-1138 Main Street</b>	<b>126-0084-0144</b>	<i>Other DHR Id#:</i>	
<i>Primary Resource:</i> <b>Commercial Building (Building), Stories 2, Style: Other, Ca 1910</b>		<b>Contributing</b>	<i>Total: 1</i>



**United States Department of the Interior**  
**Here**  
National Park Service

**National Register of Historic Places**  
**Continuation Sheet**

East Radford Historic District (2021  
Update)

Name of Property  
City of Radford, VA

County and State  
00000491

NR Reference Number

Section number Additional Documentation

Page 25

<b>East 1137 Main Street</b>	<b>126-0084-0153</b>	<i>Other DHR Id#:</i>	
<i>Primary Resource: Commercial Building (Building), Stories 2, Style: Other, 1910</i>		<b>Contributing</b>	<i>Total: 1</i>
<b>East 1143 Main Street</b>	<b>126-0084-0152</b>	<i>Other DHR Id#:</i>	
<i>Primary Resource: Commercial Building (Building), Stories 3, Style: Classical Revival, 1910</i>		<b>Contributing</b>	<i>Total: 1</i>
<b>East 1144-1150 Main Street</b>	<b>126-0084-0145</b>	<i>Other DHR Id#:</i>	
<i>Primary Resource: Commercial Building (Building), Stories 2, Style: Other, 1910</i>		<b>Contributing</b>	<i>Total: 1</i>
<b>East 1147 Main Street</b>	<b>126-0084-0151</b>	<i>Other DHR Id#:</i>	
<i>Primary Resource: Commercial Building (Building), Stories 2, Style: Other, 1910</i>		<b>Contributing</b>	<i>Total: 1</i>
<b>East 1151 Main Street</b>	<b>126-0084-0150</b>	<i>Other DHR Id#:</i>	
<i>Primary Resource: Commercial Building (Building), Stories 2, Style: Other, 1910</i>		<b>Non-contributing</b>	<i>Total: 1</i>
<b>East 1154 Main Street</b>	<b>126-0084-0146</b>	<i>Other DHR Id#:</i>	
<i>Primary Resource: Commercial Building (Building), Stories 2, Style: Classical Revival, Ca 1904</i>		<b>Contributing</b>	<i>Total: 1</i>
<b>East 1201 Main Street</b>	<b>126-0084-0149</b>	<i>Other DHR Id#:</i>	
<i>Primary Resource: Bank (Building), Stories 2, Style: No discernible style, Ca 1969</i>		<b>Contributing</b>	<i>Total: 1</i>
<b>East 1202 Main Street</b>	<b>126-0084-0270</b>	<i>Other DHR Id#:</i>	
<i>Primary Resource: Commercial Building (Building), Stories 2, Style: Colonial Revival, 1920</i>		<b>Contributing</b>	<i>Total: 1</i>
<b>East 1216 Main Street</b>	<b>126-0084-0147</b>	<i>Other DHR Id#:</i>	
<i>Primary Resource: Commercial Building (Building), Stories 1, Style: Commercial Style, 1963</i>		<b>Contributing</b>	<i>Total: 1</i>
<b>East 1220 Main Street</b>	<b>126-0084-0148</b>	<i>Other DHR Id#:</i>	
<i>Primary Resource: Commercial Building (Building), Stories 2, Style: Other, Ca 1890</i>		<b>Contributing</b>	<i>Total: 1</i>

**NEW RIVER DRIVE**

<b>1675 New River Drive</b>	<b>126-0084-0301</b>	<i>Other DHR Id#:</i>	
<i>Primary Resource: Clubhouse (Building), Stories 1, Style: , 1999</i>			

**United States Department of the Interior**  
**Here**  
National Park Service

**National Register of Historic Places**  
**Continuation Sheet**

East Radford Historic District (2021  
Update)

Name of Property  
City of Radford, VA

County and State  
00000491

NR Reference Number

Section number Additional Documentation

Page 26

**Non-contributing** *Total: 1*

**NORWOOD STREET**

**1100 Norwood Street**

**126-0084-0138**

*Other DHR Id#:*

*Primary Resource: Bank (Building), Stories 2, Style: Classical Revival, 1920*

**Demolished**

*Total: 1*

**1102 Norwood Street**

**126-0084-0139**

*Other DHR Id#:*

*Primary Resource: Commercial Building (Building), Stories 2, Style: Other, Ca 1910*

**Demolished**

*Total: 1*

**1104 Norwood Street**

**126-0084-0140**

*Other DHR Id#:*

*Primary Resource: Commercial Building (Building), Stories 2, Style: Other, 1910*

**Demolished**

*Total: 1*

**PICKETT STREET**

**Pickett Street**

**126-0084-0223**

*Other DHR Id#:*

*Primary Resource: Commercial Building (Building), Stories 1, Style: Other, Ca 1920*

**Contributing**

*Total: 1*

**1128 Pickett Street**

**126-0084-0219**

*Other DHR Id#:*

*Primary Resource: Single Dwelling (Building), Stories 1, Style: Other, Ca 1900*

**Contributing**

*Total: 1*

**1301 Pickett Street**

**126-0084-0201**

*Other DHR Id#:*

*Primary Resource: Multiple Dwelling (Building), Stories 2.5, Style: Colonial Revival, Ca 1935*

**Contributing**

*Total: 1*

**SECOND AVENUE**

**306 Second Avenue**

**126-0084-0121**

*Other DHR Id#:*

*Primary Resource: Commercial Building (Building), Stories 2, Style: Other, Ca 1910*

**Non-contributing**

*Total: 1*

**STOCKTON STREET**

**Stockton Street**

**126-0084-0157**

*Other DHR Id#:*

*Primary Resource: Water Tower (Structure), Stories , Style: Other, 1920*

**Contributing**

*Total: 1*

**Stockton Street**

**126-0084-0175**

*Other DHR Id#:*

*Primary Resource: Scale/Scale Building (Structure), Stories , Style: Other, Ca 1940*

**United States Department of the Interior**  
**Here**  
National Park Service

**National Register of Historic Places**  
**Continuation Sheet**

East Radford Historic District (2021  
Update)

Name of Property  
City of Radford, VA

County and State  
00000491

NR Reference Number

Section number Additional Documentation

Page 27

			<b>Demolished</b>	<i>Total: 1</i>
<b>Stockton Street</b>	<b>126-0084-0176</b>	<i>Other DHR Id#:</i>		
<i>Primary Resource:</i> <b>Garage (Building), Stories 1, Style: No Discernable Style, Ca 1920</b>			<b>Contributing</b>	<i>Total: 1</i>
<b>Stockton Street</b>	<b>126-0084-0184</b>	<i>Other DHR Id#:</i>		
<i>Primary Resource:</i> <b>Garage (Building), Stories 1, Style: Other, Ca 1940</b>			<b>Contributing</b>	<i>Total: 1</i>
<b>900 Stockton Street</b>	<b>126-0084-0174</b>	<i>Other DHR Id#:</i>		
<i>Primary Resource:</i> <b>Single Dwelling (Building), Stories 1, Style: Other, Ca 1895</b>			<b>Non-contributing</b>	<i>Total: 1</i>
<i>Secondary Resource:</i> <b>Shed (Building)</b>			<b>Non-contributing</b>	<i>Total: 1</i>
<b>908 Stockton Street</b>	<b>126-0084-0173</b>	<i>Other DHR Id#:</i>		
<i>Primary Resource:</i> <b>Single Dwelling (Building), Stories 2.5, Style: Craftsman, Ca 1910</b>			<b>Contributing</b>	<i>Total: 1</i>
<i>Secondary Resource:</i> <b>Other (Other)</b>			<b>Non-contributing</b>	<i>Total: 1</i>
<b>910 Stockton Street</b>	<b>126-0084-0172</b>	<i>Other DHR Id#:</i>		
<i>Primary Resource:</i> <b>Single Dwelling (Building), Stories 1, Style: Other, Ca 1910</b>			<b>Contributing</b>	<i>Total: 1</i>
<i>Secondary Resource:</i> <b>Garage (Building)</b>			<b>Non-contributing</b>	<i>Total: 2</i>
<i>Secondary Resource:</i> <b>Other (Other)</b>			<b>Non-contributing</b>	<i>Total: 1</i>
<b>912 Stockton Street</b>	<b>126-0084-0171</b>	<i>Other DHR Id#:</i>		
<i>Primary Resource:</i> <b>Single Dwelling (Building), Stories 1, Style: Other, Ca 1910</b>			<b>Contributing</b>	<i>Total: 1</i>
<i>Secondary Resource:</i> <b>Garage (Building)</b>			<b>Contributing</b>	<i>Total: 1</i>
<i>Secondary Resource:</i> <b>Shed (Building)</b>			<b>Demolished</b>	<i>Total: 1</i>
<i>Secondary Resource:</i> <b>Shelter (Building)</b>			<b>Non-contributing</b>	<i>Total: 1</i>
<i>Secondary Resource:</i> <b>Workshop (Building)</b>			<b>Contributing</b>	<i>Total: 1</i>
<b>916 Stockton Street</b>	<b>126-0084-0170</b>	<i>Other DHR Id#:</i>		
<i>Primary Resource:</i> <b>Single Dwelling (Building), Stories 1, Style: Other, Ca 1895</b>			<b>Contributing</b>	<i>Total: 1</i>
<i>Secondary Resource:</i> <b>Shed (Building)</b>			<b>Contributing</b>	<i>Total: 1</i>
<b>920 Stockton Street</b>	<b>126-0084-0169</b>	<i>Other DHR Id#:</i>		
<i>Primary Resource:</i> <b>Single Dwelling (Building), Stories 1, Style: Other, Ca 1895</b>			<b>Contributing</b>	<i>Total: 1</i>
<b>1000 Stockton Street</b>	<b>126-0084-0168</b>	<i>Other DHR Id#:</i>		

**United States Department of the Interior**  
**Here**  
National Park Service

**National Register of Historic Places**  
**Continuation Sheet**

East Radford Historic District (2021  
Update)

Name of Property  
City of Radford, VA

County and State  
00000491

NR Reference Number

Section number Additional Documentation

Page 28

*Primary Resource:* **Warehouse (Building), Stories 1, Style: No discernible style, Ca 1970**

**Contributing** *Total:* 1

**1004 Stockton Street**

**126-0049**

*Other DHR Id#:* 126-0084-0284

*Primary Resource:* **Single Dwelling (Building), Stories 2, Style: No Discernable Style, Ca 1880**

**Demolished** *Total:* 1

*Secondary Resource:* **Animal Shelter/Kennel (Building)**

**Demolished** *Total:* 1

*Secondary Resource:* **Garage (Building)**

**Demolished** *Total:* 1

*Secondary Resource:* **Shed (Building)**

**Demolished** *Total:* 1

**1004 Stockton Street**

**126-0084-0303**

*Other DHR Id#:*

*Primary Resource:* **Single Dwelling (Building), Stories 2, Style: , 2015**

**Non-contributing** *Total:* 1

**1008 Stockton Street**

**126-0084-0167**

*Other DHR Id#:*

*Primary Resource:* **Single Dwelling (Building), Stories 2, Style: Other, Ca 1895**

**Non-contributing** *Total:* 1

*Secondary Resource:* **Garage (Building)**

**Contributing** *Total:* 1

**1012 Stockton Street**

**126-0084-0166**

*Other DHR Id#:*

*Primary Resource:* **Single Dwelling (Building), Stories 1, Style: Ranch, Ca 1960**

**Contributing** *Total:* 1

**1016 Stockton Street**

**126-0084-0165**

*Other DHR Id#:*

*Primary Resource:* **Single Dwelling (Building), Stories 2, Style: Other, Ca 1895**

**Contributing** *Total:* 1

*Secondary Resource:* **Smoke/Meat House (Building)**

**Demolished** *Total:* 1

**1020 Stockton Street**

**126-0084-0156**

*Other DHR Id#:*

*Primary Resource:* **Single Dwelling (Building), Stories 2, Style: Other, Ca 1895**

**Contributing** *Total:* 1

*Secondary Resource:* **Carport (Structure)**

**Non-contributing** *Total:* 1

*Secondary Resource:* **Shed (Building)**

**Non-contributing** *Total:* 1

**1024 Stockton Street**

**126-0051**

*Other DHR Id#:* 126-0084-0285

*Primary Resource:* **Single Dwelling (Building), Stories 2, Style: Vernacular, Ca 1857**

**Contributing** *Total:* 1

*Secondary Resource:* **Cistern (Structure)**

**Contributing** *Total:* 1

*Secondary Resource:* **Wash House (Building)**

**Contributing** *Total:* 1

**1026 Stockton Street**

**126-0084-0288**

*Other DHR Id#:*

*Primary Resource:* **Single Dwelling (Building), Stories , Style: , 2007**

**Non-contributing** *Total:* 1

**United States Department of the Interior**  
**Here**  
National Park Service

**National Register of Historic Places**  
**Continuation Sheet**

East Radford Historic District (2021  
Update)

Name of Property  
City of Radford, VA

County and State  
00000491

NR Reference Number

Section number Additional Documentation

Page 29

<b>1030 Stockton Street</b>	<b>126-0084-0164</b>	<i>Other DHR Id#:</i>	
<i>Primary Resource: Single Dwelling (Building), Stories 1, Style: Other, Ca 1895</i>		<b>Contributing</b>	<i>Total: 1</i>
<i>Secondary Resource: Smoke/Meat House (Building)</i>		<b>Contributing</b>	<i>Total: 1</i>
<b>1044 Stockton Street</b>	<b>126-0084-0163</b>	<i>Other DHR Id#:</i>	
<i>Primary Resource: Single Dwelling (Building), Stories 2, Style: Other, Ca 1895</i>		<b>Non-contributing</b>	<i>Total: 1</i>
<i>Secondary Resource: Shed (Building)</i>		<b>Non-contributing</b>	<i>Total: 1</i>
<b>1048 Stockton Street</b>	<b>126-0084-0162</b>	<i>Other DHR Id#:</i>	
<i>Primary Resource: Single Dwelling (Building), Stories 2, Style: Other, Ca 1895</i>		<b>Contributing</b>	<i>Total: 1</i>
<b>1058 Stockton Street</b>	<b>126-0084-0161</b>	<i>Other DHR Id#:</i>	
<i>Primary Resource: Single Dwelling (Building), Stories 2, Style: Victorian, Queen Anne, Ca 1895</i>		<b>Contributing</b>	<i>Total: 1</i>
<b>1100 Stockton Street</b>	<b>126-0084-0160</b>	<i>Other DHR Id#:</i>	
<i>Primary Resource: Single Dwelling (Building), Stories 2, Style: Other, Ca 1895</i>		<b>Contributing</b>	<i>Total: 1</i>
<i>Secondary Resource: Shed (Building)</i>		<b>Non-contributing</b>	<i>Total: 1</i>
<b>1104 Stockton Street</b>	<b>126-0084-0159</b>	<i>Other DHR Id#:</i>	
<i>Primary Resource: Single Dwelling (Building), Stories 1, Style: Other, Ca 1895</i>		<b>Demolished</b>	<i>Total: 1</i>
<b>1106 Stockton Street</b>	<b>126-0084-0158</b>	<i>Other DHR Id#:</i>	
<i>Primary Resource: Single Dwelling (Building), Stories 1, Style: Craftsman, 1930</i>		<b>Contributing</b>	<i>Total: 1</i>
<b>THIRD AVENUE</b>			
<b>103-107 Third Avenue</b>	<b>126-0084-0218</b>	<i>Other DHR Id#:</i>	
<i>Primary Resource: Commercial Building (Building), Stories 2, Style: Other, Ca 1910</i>		<b>Contributing</b>	<i>Total: 1</i>
<b>111 Third Avenue</b>	<b>126-0084-0215</b>	<i>Other DHR Id#:</i>	
<i>Primary Resource: Commercial Building (Building), Stories 2, Style: Other, Ca 1900</i>		<b>Contributing</b>	<i>Total: 1</i>
<b>113 Third Avenue</b>	<b>126-0084-0214</b>	<i>Other DHR Id#:</i>	
<i>Primary Resource: Commercial Building (Building), Stories 2, Style: Other, Ca 1900</i>		<b>Contributing</b>	<i>Total: 1</i>

**United States Department of the Interior**  
**Here**  
National Park Service

**National Register of Historic Places**  
**Continuation Sheet**

East Radford Historic District (2021  
Update)

Name of Property  
City of Radford, VA

County and State  
00000491

NR Reference Number

Section number Additional Documentation

Page 30

<b>116 Third Avenue</b>	<b>126-0084-0216</b>	<i>Other DHR Id#:</i>	
<i>Primary Resource: Commercial Building (Building), Stories 1, Style: Other, Ca 1920</i>		<b>Contributing</b>	<i>Total: 1</i>
<b>117 Third Avenue</b>	<b>126-0084-0212</b>	<i>Other DHR Id#:</i>	
<i>Primary Resource: Commercial Building (Building), Stories 2, Style: No discernible style, Ca 1940</i>		<b>Non-contributing</b>	<i>Total: 1</i>
<b>118 Third Avenue</b>	<b>126-0084-0011</b>	<i>Other DHR Id#:</i>	
<i>Primary Resource: Commercial Building (Building), Stories 2, Style: Commercial Style, Ca 1890</i>		<b>Contributing</b>	<i>Total: 1</i>
<b>202 Third Avenue</b>	<b>126-0084-0220</b>	<i>Other DHR Id#:</i>	
<i>Primary Resource: Meeting/Fellowship Hall (Building), Stories 2, Style: Other, Ca 1900</i>		<b>Contributing</b>	<i>Total: 1</i>
<b>204 Third Avenue</b>	<b>126-0084-0221</b>	<i>Other DHR Id#:</i>	
<i>Primary Resource: Single Dwelling (Building), Stories 2, Style: Other, Ca 1900</i>		<b>Contributing</b>	<i>Total: 1</i>
<b>208 Third Avenue</b>	<b>126-0084-0222</b>	<i>Other DHR Id#:</i>	
<i>Primary Resource: Office/Office Building (Building), Stories 1, Style: Other, Ca 1975</i>		<b>Non-contributing</b>	<i>Total: 1</i>
<b>212 Third Avenue</b>	<b>126-0084-0083</b>	<i>Other DHR Id#:</i>	
<i>Primary Resource: School (Building), Stories 2, Style: Other, Ca 1908</i>		<b>Contributing</b>	<i>Total: 1</i>
<i>Secondary Resource: Shed (Building)</i>		<b>Non-contributing</b>	<i>Total: 1</i>
<b>215 Third Avenue</b>	<b>126-0048</b>	<i>Other DHR Id#: 126-0084-0283</i>	
<i>Primary Resource: Church/Chapel (Building), Stories 2, Style: Classical Revival, 1920</i>		<b>Contributing</b>	<i>Total: 1</i>
<b>301 Third Avenue</b>	<b>126-0084-0125</b>	<i>Other DHR Id#:</i>	
<i>Primary Resource: Single Dwelling (Building), Stories 2.5, Style: Craftsman, 1920</i>		<b>Contributing</b>	<i>Total: 1</i>
<b>302 Third Avenue</b>	<b>126-0084-0136</b>	<i>Other DHR Id#:</i>	
<i>Primary Resource: Single Dwelling (Building), Stories 2, Style: Other, Ca 1910</i>		<b>Contributing</b>	<i>Total: 1</i>
<i>Secondary Resource: Garage (Building)</i>		<b>Non-contributing</b>	<i>Total: 1</i>
<i>Secondary Resource: Other (Other)</i>		<b>Contributing</b>	<i>Total: 1</i>
<b>305 Third Avenue</b>	<b>126-0084-0124</b>	<i>Other DHR Id#:</i>	

**United States Department of the Interior**  
**Here**  
National Park Service

**National Register of Historic Places**  
**Continuation Sheet**

East Radford Historic District (2021  
Update)

Name of Property  
City of Radford, VA

County and State  
00000491

NR Reference Number

Section number Additional Documentation

Page 31

*Primary Resource: Single Dwelling (Building), Stories 1, Style: Craftsman, 1915*

**Contributing** *Total: 1*

*Secondary Resource: Garage (Building)*

**Contributing** *Total: 1*

*Secondary Resource: Single Dwelling (Building)*

**Contributing** *Total: 1*

**306 Third Avenue**

126-0084-0135

*Other DHR Id#*

*Primary Resource: Single Dwelling (Building), Stories 1, Style: Victorian, Queen Anne, Ca 1890*

**Contributing** *Total: 1*

*Secondary Resource: Single Dwelling (Building)*

**Contributing** *Total: 1*

**307 Third Avenue**

126-0084-0126

*Other DHR Id#:*

*Primary Resource: Single Dwelling (Building), Stories 1.5, Style: Craftsman, Ca 1915*

**Contributing** *Total: 1*

*Secondary Resource: Garage (Building)*

**Non-contributing** *Total: 1*

*Secondary Resource: Secondary Dwelling (Building)*

**Contributing** *Total: 1*

*Secondary Resource: Shed (Building)*

**Non-contributing** *Total: 1*

**308 Third Avenue**

126-0084-0134

*Other DHR Id#:*

*Primary Resource: Single Dwelling (Building), Stories 1, Style: Victorian, Queen Anne, Ca 1900*

**Non-contributing** *Total: 1*

*Secondary Resource: Other (Other)*

**Demolished** *Total: 1*

**309 Third Avenue**

126-0084-0127

*Other DHR Id#:*

*Primary Resource: Church/Chapel (Building), Stories 1, Style: Colonial Revival, Ca 1940*

**Contributing** *Total: 1*

*Secondary Resource: Single Dwelling (Building)*

**Demolished** *Total: 1*

**310 Third Avenue**

126-0077

*Other DHR Id#: 126-0084-0278*

*Primary Resource: Single Dwelling (Building), Stories 1, Style: Victorian, Queen Anne, 1890*

**Contributing** *Total: 1*

**312 Third Avenue**

126-0084-0133

*Other DHR Id#:*

*Primary Resource: Single Dwelling (Building), Stories 1, Style: Victorian, Queen Anne, Ca 1890*

**Contributing** *Total: 1*

*Secondary Resource: Carriage House (Building)*

**Demolished** *Total: 1*

*Secondary Resource: Shed (Building)*

**Non-contributing** *Total: 1*

**400 Third Avenue**

126-0084-0132

*Other DHR Id#:*

*Primary Resource: Single Dwelling (Building), Stories 2, Style: Other, 1920*

**Contributing** *Total: 1*

**401 Third Avenue**

126-0084-0120

*Other DHR Id#:*

*Primary Resource: Single Dwelling (Building), Stories 1, Style: Other, 1890*

**United States Department of the Interior**  
**Here**  
National Park Service

**National Register of Historic Places**  
**Continuation Sheet**

East Radford Historic District (2021  
Update)

Name of Property  
City of Radford, VA

County and State  
00000491

NR Reference Number

Section number Additional Documentation

Page 32

		<b>Non-contributing</b>	<i>Total: 1</i>
<b>402 Third Avenue</b>	<b>126-0084-0131</b>	<i>Other DHR Id#:</i>	
<i>Primary Resource: Single Dwelling (Building), Stories 2, Style: Other, Ca 1890</i>		<b>Contributing</b>	<i>Total: 1</i>
<i>Secondary Resource: Other (Other)</i>		<b>Contributing</b>	<i>Total: 1</i>
<b>403 Third Avenue</b>	<b>126-0084-0119</b>	<i>Other DHR Id#:</i>	
<i>Primary Resource: Single Dwelling (Building), Stories 2, Style: Other, Ca 1880</i>		<b>Non-contributing</b>	<i>Total: 1</i>
<i>Secondary Resource: Single Dwelling (Building)</i>		<b>Contributing</b>	<i>Total: 1</i>
<b>404 Third Avenue</b>	<b>126-0084-0130</b>	<i>Other DHR Id#:</i>	
<i>Primary Resource: Single Dwelling (Building), Stories 2, Style: Other, Ca 1910</i>		<b>Contributing</b>	<i>Total: 1</i>
<b>405 Third Avenue</b>	<b>126-0084-0122</b>	<i>Other DHR Id#:</i>	
<i>Primary Resource: Single Dwelling (Building), Stories 2, Style: Victorian, Queen Anne, Ca 1890</i>		<b>Contributing</b>	<i>Total: 1</i>
<i>Secondary Resource: Multiple Dwelling (Building)</i>		<b>Non-contributing</b>	<i>Total: 1</i>
<b>406 Third Avenue</b>	<b>126-0084-0129</b>	<i>Other DHR Id#:</i>	
<i>Primary Resource: Single Dwelling (Building), Stories 2, Style: Victorian, Queen Anne, Ca 1900</i>		<b>Contributing</b>	<i>Total: 1</i>
<b>407 Third Avenue</b>	<b>126-0084-0123</b>	<i>Other DHR Id#:</i>	
<i>Primary Resource: Single Dwelling (Building), Stories 1.5, Style: Colonial Revival, Ca 1939</i>		<b>Contributing</b>	<i>Total: 1</i>
<b>409 Third Avenue</b>	<b>126-0084-0118</b>	<i>Other DHR Id#:</i>	
<i>Primary Resource: Single Dwelling (Building), Stories 1.5, Style: Craftsman, Ca 1915</i>		<b>Contributing</b>	<i>Total: 1</i>
<b>410 Third Avenue</b>	<b>126-0084-0128</b>	<i>Other DHR Id#:</i>	
<i>Primary Resource: Single Dwelling (Building), Stories 1, Style: Other, 1910</i>		<b>Contributing</b>	<i>Total: 1</i>
<b>TYLER AVENUE</b>			
<b>104-110 Tyler Avenue</b>	<b>126-0084-0187</b>	<i>Other DHR Id#:</i>	
<i>Primary Resource: Mixed: Commerce/Domestic (Other), Stories 2, Style: Other, Ca 1920</i>		<b>Contributing</b>	<i>Total: 1</i>
<i>Secondary Resource: Shed (Building)</i>		<b>Non-contributing</b>	<i>Total: 1</i>



**United States Department of the Interior**  
**Here**  
National Park Service

**National Register of Historic Places**  
**Continuation Sheet**

East Radford Historic District (2021  
Update)

Name of Property  
City of Radford, VA

County and State  
00000491

NR Reference Number

Section number Additional Documentation

Page 33

<b>116 Tyler Avenue</b>	<b>126-0084-0188</b>	<i>Other DHR Id#:</i>	
<i>Primary Resource: Multiple Dwelling (Building), Stories 2, Style: Other, Ca 1930</i>		<b>Contributing</b>	<i>Total: 1</i>
<b>118 Tyler Avenue</b>	<b>126-0084-0189</b>	<i>Other DHR Id#:</i>	
<i>Primary Resource: Restaurant (Building), Stories 1, Style: Other, Ca 1950</i>		<b>Demolished</b>	<i>Total: 1</i>
<b>200 Tyler Avenue</b>	<b>126-0084-0190</b>	<i>Other DHR Id#:</i>	
<i>Primary Resource: Single Dwelling (Building), Stories 2.5, Style: Other, Ca 1910</i>		<b>Contributing</b>	<i>Total: 1</i>
<b>204 Tyler Avenue</b>	<b>126-0084-0191</b>	<i>Other DHR Id#:</i>	
<i>Primary Resource: Single Dwelling (Building), Stories 1, Style: Other, Ca 1900</i>		<b>Contributing</b>	<i>Total: 1</i>
<b>208 Tyler Avenue</b>	<b>126-0084-0192</b>	<i>Other DHR Id#:</i>	
<i>Primary Resource: Single Dwelling (Building), Stories 2, Style: Other, Ca 1900</i>		<b>Contributing</b>	<i>Total: 1</i>
<b>212 Tyler Avenue</b>	<b>126-0084-0193</b>	<i>Other DHR Id#:</i>	
<i>Primary Resource: Single Dwelling (Building), Stories 2, Style: Other, Ca 1920</i>		<b>Non-contributing</b>	<i>Total: 1</i>
<b>214-B Tyler Avenue</b>	<b>126-0084-0194</b>	<i>Other DHR Id#:</i>	
<i>Primary Resource: Commercial Building (Building), Stories 2, Style: Other, Ca 1980</i>		<b>Non-contributing</b>	<i>Total: 1</i>
<b>218 Tyler Avenue</b>	<b>126-0084-0195</b>	<i>Other DHR Id#:</i>	
<i>Primary Resource: Single Dwelling (Building), Stories 2, Style: Other, Ca 1906</i>		<b>Non-contributing</b>	<i>Total: 1</i>
<b>300 Tyler Avenue</b>	<b>126-0084-0105</b>	<i>Other DHR Id#:</i>	
<i>Primary Resource: Commercial Building (Building), Stories 1, Style: Other, 1975</i>		<b>Demolished</b>	<i>Total: 1</i>
<b>302-314 Tyler Avenue</b>	<b>126-0084-0304</b>	<i>Other DHR Id#:</i>	
<i>Primary Resource: Apartment Building (Building), Stories 4, Style: , 2011</i>		<b>Non-contributing</b>	<i>Total: 1</i>
<b>306 Tyler Avenue</b>	<b>126-0084-0106</b>	<i>Other DHR Id#:</i>	
<i>Primary Resource: Hospital (Building), Stories 3.5, Style: Other, 1925</i>		<b>Demolished</b>	<i>Total: 1</i>

**United States Department of the Interior**  
**Here**  
National Park Service

**National Register of Historic Places**  
**Continuation Sheet**

East Radford Historic District (2021  
Update)

Name of Property  
City of Radford, VA

County and State  
00000491

NR Reference Number

Section number Additional Documentation

Page 34

<b>310 Tyler Avenue</b>	<b>126-0084-0107</b>	<i>Other DHR Id#:</i>	
<i>Primary Resource:</i> <b>Single Dwelling (Building), Stories 2, Style: Victorian, Queen Anne, 1900</b>		<b>Demolished</b>	<i>Total: 1</i>
<b>314 Tyler Avenue</b>	<b>126-0084-0108</b>	<i>Other DHR Id#:</i>	
<i>Primary Resource:</i> <b>Single Dwelling (Building), Stories 2, Style: Victorian, Queen Anne, Ca 1900</b>		<b>Demolished</b>	<i>Total: 1</i>
<b>320 Tyler Avenue</b>	<b>126-0084-0109</b>	<i>Other DHR Id#:</i>	
<i>Primary Resource:</i> <b>Single Dwelling (Building), Stories 1.5, Style: Victorian, Queen Anne, Ca 1890</b>		<b>Demolished</b>	<i>Total: 1</i>
<b>400 Tyler Avenue</b>	<b>126-0084-0110</b>	<i>Other DHR Id#:</i>	
<i>Primary Resource:</i> <b>Church/Chapel (Building), Stories 2, Style: Gothic Revival, 1925</b>		<b>Contributing</b>	<i>Total: 1</i>
<b>414 Tyler Avenue</b>	<b>126-0084-0111</b>	<i>Other DHR Id#:</i>	
<i>Primary Resource:</i> <b>Single Dwelling (Building), Stories 2, Style: Other, Ca 1880</b>		<b>Contributing</b>	<i>Total: 1</i>
<i>Secondary Resource:</i> <b>Garage (Building)</b>		<b>Contributing</b>	<i>Total: 1</i>
<b>WEST STREET</b>			
<b>1005 West Street</b>	<b>126-0084-0185</b>	<i>Other DHR Id#:</i>	
<i>Primary Resource:</i> <b>Warehouse (Building), Stories 1, Style: No discernible style, Ca 1970</b>		<b>Contributing</b>	<i>Total: 1</i>
<b>1100 West Street</b>	<b>126-0084-0178</b>	<i>Other DHR Id#:</i>	
<i>Primary Resource:</i> <b>Single Dwelling (Building), Stories 1, Style: Other, Ca 1880</b>		<b>Contributing</b>	<i>Total: 1</i>
<i>Secondary Resource:</i> <b>Shed (Building)</b>		<b>Demolished</b>	<i>Total: 1</i>
<b>1101 West Street</b>	<b>126-0084-0177</b>	<i>Other DHR Id#:</i>	
<i>Primary Resource:</i> <b>Single Dwelling (Building), Stories 1, Style: Other, Ca 1880</b>		<b>Contributing</b>	<i>Total: 1</i>
<i>Secondary Resource:</i> <b>Garage (Building)</b>		<b>Contributing</b>	<i>Total: 1</i>
<b>1104 West Street</b>	<b>126-0084-0179</b>	<i>Other DHR Id#:</i>	
<i>Primary Resource:</i> <b>Single Dwelling (Building), Stories 1, Style: Other, Ca 1905</b>		<b>Contributing</b>	<i>Total: 1</i>
<i>Secondary Resource:</i> <b>Other (Other)</b>		<b>Demolished</b>	<i>Total: 1</i>
<b>1108 West Street</b>	<b>126-0084-0180</b>	<i>Other DHR Id#:</i>	
<i>Primary Resource:</i> <b>Single Dwelling (Building), Stories 1, Style: Other, Ca 1910</b>			

**United States Department of the Interior**  
**Here**  
National Park Service

**National Register of Historic Places**  
**Continuation Sheet**

East Radford Historic District (2021  
Update)

Name of Property  
City of Radford, VA

County and State  
00000491

NR Reference Number

Section number Additional Documentation

Page 35

		<b>Contributing</b>	<i>Total: 1</i>
<i>Secondary Resource: Garage (Building)</i>		<b>Non-contributing</b>	<i>Total: 1</i>
<b>1112 West Street</b>	<b>126-0084-0181</b>	<i>Other DHR Id#:</i>	
<i>Primary Resource: Single Dwelling (Building), Stories 1, Style: Other, Ca 1910</i>		<b>Contributing</b>	<i>Total: 1</i>
<i>Secondary Resource: Shed (Building)</i>		<b>Non-contributing</b>	<i>Total: 1</i>
<b>1116 West Street</b>	<b>126-0084-0182</b>	<i>Other DHR Id#:</i>	
<i>Primary Resource: Single Dwelling (Building), Stories 1, Style: Other, Ca 1910</i>		<b>Contributing</b>	<i>Total: 1</i>
<b>1202 West Street</b>	<b>126-0084-0247</b>	<i>Other DHR Id#:</i>	
<i>Primary Resource: Single Dwelling (Building), Stories 1, Style: Ranch, Ca 1969</i>		<b>Contributing</b>	<i>Total: 1</i>
<b>1206 West Street</b>	<b>126-0084-0183</b>	<i>Other DHR Id#:</i>	
<i>Primary Resource: Single Dwelling (Building), Stories 2, Style: Other, Ca 1890</i>		<b>Contributing</b>	<i>Total: 1</i>
<i>Secondary Resource: Other (Other)</i>		<b>Demolished</b>	<i>Total: 1</i>
<b>1208 West Street</b>	<b>126-0084-0289</b>	<i>Other DHR Id#:</i>	
<i>Primary Resource: Single Dwelling (Building), Stories 1, Style: , 2000</i>		<b>Non-contributing</b>	<i>Total: 1</i>
<b>1230 West Street</b>	<b>126-0084-0248</b>	<i>Other DHR Id#:</i>	
<i>Primary Resource: Single Dwelling (Building), Stories 1, Style: Other, Ca 1890</i>		<b>Non-contributing</b>	<i>Total: 1</i>
<i>Secondary Resource: Other (Other)</i>		<b>Contributing</b>	<i>Total: 1</i>
<b>1708 West Street</b>	<b>126-0084-0249</b>	<i>Other DHR Id#:</i>	
<i>Primary Resource: Single Dwelling (Building), Stories 2, Style: Other, Ca 1880</i>		<b>Demolished</b>	<i>Total: 1</i>
<b>1716 West Street</b>	<b>126-0084-0250</b>	<i>Other DHR Id#:</i>	
<i>Primary Resource: Single Dwelling (Building), Stories 2, Style: Other, Ca 1890</i>		<b>Demolished</b>	<i>Total: 1</i>
<b>1720 West Street</b>	<b>126-0084-0251</b>	<i>Other DHR Id#:</i>	
<i>Primary Resource: Single Dwelling (Building), Stories 2, Style: Victorian, Queen Anne, Ca 1890</i>		<b>Non-contributing</b>	<i>Total: 1</i>
<b>1724 West Street</b>	<b>126-0084-0252</b>	<i>Other DHR Id#:</i>	
<i>Primary Resource: Single Dwelling (Building), Stories 2, Style: Victorian, Queen Anne, Ca 1880</i>			

**United States Department of the Interior**  
**Here**  
National Park Service

**National Register of Historic Places**  
**Continuation Sheet**

East Radford Historic District (2021  
Update)

Name of Property  
City of Radford, VA

County and State  
00000491

NR Reference Number

Section number Additional Documentation

Page 36

		<b>Contributing</b>	<i>Total: 1</i>
<b>1726 West Street</b>	<b>126-0084-0255</b>	<i>Other DHR Id#:</i>	
<i>Primary Resource: Single Dwelling (Building), Stories 2, Style: No Discernable Style, Ca 1890</i>		<b>Contributing</b>	<i>Total: 1</i>
<b>1728 West Street</b>	<b>126-0084-0253</b>	<i>Other DHR Id#:</i>	
<i>Primary Resource: Single Dwelling (Building), Stories 2, Style: Victorian, Queen Anne, Ca 1890</i>		<b>Contributing</b>	<i>Total: 1</i>
<b>1730 West Street</b>	<b>126-0084-0256</b>	<i>Other DHR Id#:</i>	
<i>Primary Resource: Church/Chapel (Building), Stories 1, Style: Colonial Revival, 1961</i>		<b>Contributing</b>	<i>Total: 1</i>
<i>Secondary Resource: Shed (Building)</i>		<b>Non-contributing</b>	<i>Total: 1</i>
<b>1732 West Street</b>	<b>126-0084-0254</b>	<i>Other DHR Id#:</i>	
<i>Primary Resource: Single Dwelling (Building), Stories 2, Style: Victorian, Queen Anne, Ca 1880</i>		<b>Contributing</b>	<i>Total: 1</i>
<b>1740 West Street</b>	<b>126-0084-0257</b>	<i>Other DHR Id#:</i>	
<i>Primary Resource: Single Dwelling (Building), Stories 2, Style: Victorian, Queen Anne, Ca 1880</i>		<b>Demolished</b>	<i>Total: 1</i>
<b>1740 West Street</b>	<b>126-0084-0290</b>	<i>Other DHR Id#:</i>	
<i>Primary Resource: Single Dwelling (Building), Stories 2, Style: , 2012</i>		<b>Non-contributing</b>	<i>Total: 1</i>
<b>1746 West Street</b>	<b>126-0084-0291</b>	<i>Other DHR Id#:</i>	
<i>Primary Resource: Single Dwelling (Building), Stories , Style: , 2011</i>		<b>Non-contributing</b>	<i>Total: 1</i>
<b>1748 West Street</b>	<b>126-0084-0258</b>	<i>Other DHR Id#:</i>	
<i>Primary Resource: Single Dwelling (Building), Stories 2, Style: No Discernable Style, Ca 1880</i>		<b>Demolished</b>	<i>Total: 1</i>
<b>1748 West Street</b>	<b>126-0084-0305</b>	<i>Other DHR Id#:</i>	
<i>Primary Resource: Single Dwelling (Building), Stories 1.5, Style: , 2011</i>		<b>Non-contributing</b>	<i>Total: 1</i>
<b>1802 West Street</b>	<b>126-0084-0259</b>	<i>Other DHR Id#:</i>	
<i>Primary Resource: Single Dwelling (Building), Stories 2, Style: Victorian, Queen Anne, Ca 1880</i>		<b>Non-contributing</b>	<i>Total: 1</i>
<i>Secondary Resource: Shed (Building)</i>		<b>Demolished</b>	<i>Total: 1</i>

**United States Department of the Interior**  
**Here**  
National Park Service

**National Register of Historic Places**  
**Continuation Sheet**

East Radford Historic District (2021  
Update)

Name of Property  
City of Radford, VA

County and State  
00000491

NR Reference Number

Section number Additional Documentation Page 37

<b>1806 West Street</b>	<b>126-0084-0260</b>	<i>Other DHR Id#:</i>	
<i>Primary Resource: Single Dwelling (Building), Stories 1, Style: Ranch, Ca 1955</i>		<b>Contributing</b>	<i>Total: 1</i>
<b>1808 West Street</b>	<b>126-0084-0261</b>	<i>Other DHR Id#:</i>	
<i>Primary Resource: Single Dwelling (Building), Stories 1, Style: No Discernable Style, Ca 1980</i>		<b>Non-contributing</b>	<i>Total: 1</i>
<b>1814 West Street</b>	<b>126-0084-0292</b>	<i>Other DHR Id#:</i>	
<i>Primary Resource: Single Dwelling (Building), Stories 1, Style: , 2010</i>		<b>Non-contributing</b>	<i>Total: 1</i>
<b>1818 West Street</b>	<b>126-0084-0262</b>	<i>Other DHR Id#:</i>	
<i>Primary Resource: Single Dwelling (Building), Stories 1, Style: No Discernable Style, Ca 1990</i>		<b>Demolished</b>	<i>Total: 1</i>
<b>1820 West Street</b>	<b>126-0084-0306</b>	<i>Other DHR Id#:</i>	
<i>Primary Resource: Single Dwelling (Building), Stories 1.5, Style: , 2016</i>		<b>Non-contributing</b>	<i>Total: 1</i>
<b>1900 West Street</b>	<b>126-0084-0263</b>	<i>Other DHR Id#:</i>	
<i>Primary Resource: Single Dwelling (Building), Stories 2, Style: No Discernable Style, 1905</i>		<b>Contributing</b>	<i>Total: 1</i>
<i>Secondary Resource: Shed (Building)</i>		<b>Demolished</b>	<i>Total: 1</i>
<b>1902 West Street</b>	<b>126-0084-0307</b>	<i>Other DHR Id#:</i>	
<i>Primary Resource: Single Dwelling (Building), Stories 1, Style: , 2017</i>		<b>Non-contributing</b>	<i>Total: 1</i>
<b>1904 West Street</b>	<b>126-0084-0293</b>	<i>Other DHR Id#:</i>	
<i>Primary Resource: Single Dwelling (Building), Stories 1, Style: , 2004</i>		<b>Non-contributing</b>	<i>Total: 1</i>
<b>1916 West Street</b>	<b>126-0084-0264</b>	<i>Other DHR Id#:</i>	
<i>Primary Resource: Single Dwelling (Building), Stories 1.5, Style: No Discernable Style, Ca 1890</i>		<b>Contributing</b>	<i>Total: 1</i>
<b>1922 West Street</b>	<b>126-0084-0265</b>	<i>Other DHR Id#:</i>	
<i>Primary Resource: Single Dwelling (Building), Stories 2, Style: No Discernable Style, Ca 1940</i>		<b>Contributing</b>	<i>Total: 1</i>
<i>Secondary Resource: Shed (Building)</i>		<b>Non-contributing</b>	<i>Total: 1</i>
<b>1924 West Street</b>	<b>126-0084-0266</b>	<i>Other DHR Id#:</i>	
<i>Primary Resource: Single Dwelling (Building), Stories 1, Style: No Discernable Style, 1980</i>			

**United States Department of the Interior**  
**Here**  
 National Park Service

East Radford Historic District (2021 Update)
Name of Property City of Radford, VA
County and State 00000491
NR Reference Number

**National Register of Historic Places**  
**Continuation Sheet**

Section number Additional Documentation Page 38

**Non-contributing** *Total: 1*

**1932 West Street** **126-0084-0267** *Other DHR Id#:*  
*Primary Resource: Single Dwelling (Building), Stories 2, Style: No Discernable Style, Ca 1900*

**Contributing** *Total: 1*

**2000 West Street** **126-0084-0268** *Other DHR Id#:*  
*Primary Resource: Meeting/Fellowship Hall (Building), Stories 2, Style: No Discernable Style, 1932*

**Contributing** *Total: 1*

**United States Department of the Interior**  
**National Park Service**

East Radford Historic District (2021 Update)
Name of Property
City of Radford, VA
County and State
Name of multiple listing (if applicable)

**National Register of Historic Places**  
**Continuation Sheet**

Section number Additional Documentation Page 38

**SECTION 8: Statement of Significance**

**Period of Significance**

1880-1971

**Significant Dates**

1953

1961

1965

**Statement of Significance Summary Paragraph**

The East Radford Historic District was listed in the National Register in 2000, with significance on the local level under Criterion A (Commerce, Transportation) and Criterion C (Architecture). At the time of its listing, the period of significance was defined as 1880-1946 based on construction of several new significant buildings as well as remodeling of storefronts on older commercial buildings to give them a modern flair that kept up with design trends of the Great Depression and World War II periods. The 2021 Nomination Update expands the period of significance to end in 1971 to encompass significant activities and the continued development of the district during the more recent past. Although the majority of the resources in the district predate World War II, the seventeen surviving buildings constructed during the period between 1947 and 1971 demonstrate the continued development of the city in response to general post-World War II population growth and economic prosperity. The gradual transformation of Radford State Teacher’s College to a coeducational university between 1944 and 1979 was associated with important trends in expanding accessibility to higher education and modernizing curricula, and played an important role in the district’s continued viability when suburban sprawl often drew new investments away from historic commercial areas. In addition to the university, new and existing industries – including Radford Army Ammunition Plant, Norfolk & Western Railway, the Lynchburg Foundry, and the Inland Motor Company – continued to be primary economic and employment drivers in the city in the decades following World War II and bucked the trend of deindustrialization that was already setting in elsewhere in the country as manufacturing practices became more streamlined, technology changed, and traditional heavy industries began to be relocated. The district continues to be significant on the local level during the expanded period of significance in the areas of Commerce, Transportation, and Architecture as the buildings constructed between 1947 and 1971 reflect the ongoing roles of the district as the center for commercial and transportation activity for the region as well as the oldest and most well-established residential neighborhood in Radford. The period of significance ends in 1971 as Radford College, the largest all-female college on the East Coast, became a coeducational school in 1972, the Radford Munitions Plant began a prolonged period of decreasing employment after the Vietnam War, the Norfolk & Western Railway discontinued passenger service to Radford in 1971, and the final section of Interstate 81 connecting Radford to Salem was completed in 1972. Significant dates in the expanded period include construction of a new Norfolk & Western Railway station in 1953, the national recognition of Radford as an “All-American City” in 1961, the construction of Interstate 81 to bypass Radford in 1965, and the discontinuation of passenger train service in 1971.

**United States Department of the Interior**  
National Park Service

**National Register of Historic Places**  
**Continuation Sheet**

East Radford Historic District (2021 Update)
Name of Property
City of Radford, VA
County and State
Name of multiple listing (if applicable)

Section number Additional Documentation Page 39

**Narrative Statement of Significance**

*New Dominion (1946 to the present)*

At the onset of World War II, Radford experienced an unprecedented 72% growth in population from 6,990 in 1940 to 12,000 in 1943. This rapid growth came, in large part, from the establishment of the Radford Ordnance Works in 1940-1941 to provide powder and propellants for World War II. Also known as the Radford Powder Plant or the Radford Arsenal, the plant served as a major employer for the region during and after the war years. In spite of a 25% decrease immediately following the war, the 1950 population of 9,026 reflected a healthy net increase of 29% for the decade.<sup>3</sup> After a modest growth of only 4% reported by the census in 1960, the population of Radford rebounded by 1970 with a 23% increase to 11,569, nearly equal to its 1943 war-time high.<sup>4</sup> Although the total number of African Americans living in Radford increased over the years, it did not keep pace with the growth of the white population during the 20<sup>th</sup> century. After reaching a height of 15.8% in 1910, the African American population in the city slowly but steadily declined to 8% in 1950 and 4.5% in 1970.<sup>5</sup>

The abundance of natural resources, a steady labor force, and a critical transportation network that initially attracted industries to Radford in the late-19<sup>th</sup> century continued to sustain many of the existing industries as well as attract new ones during the second half of the 20<sup>th</sup> century. Although the majority of Radford's industries were not located in the historic district, they fueled the residential settlement and commercial activity of the district through their payrolls as major employers of the local labor force. While the Radford Arsenal, later renamed the Radford Army Ammunitions Plant, scaled back production and employment following World War II, the plant continued to operate as a major employer for the region with surges in the workforce reaching as many as 8,000 during the Korean War in the early 1950s and the Vietnam War from the mid-1960s to the early-1970s.<sup>6</sup> The Radford Pipe Works, established as one of the earliest industries in 1892 and acquired by the Lynchburg Foundry in 1905, also continued to operate during this period as a major employer with 700-800 employees in the late-1940s and 1950s.<sup>7</sup> Other early industries that continued operating in Radford following World War II included the Radford Ice Manufacturing Company, Clover Creamery Company, West End Milling, the Norfolk and Western Timber Preserving Plant, the Radford Weaving Company (later known as the New River Textiles unit of Burlington Mills), and the Old Colony Box Company.<sup>8</sup>

To supplement and expand the business recruitment efforts of the Chamber of Commerce in Radford, the New River Industrial Commission formed in 1957 to attract new industries to the region.<sup>9</sup> Radford benefitted from this effort with several new companies locating in the city in the late 1950s and 1960s. The Pearl River Company of New York expanded their operations with the establishment of the Inland Motor Company in Radford in 1957. The company, which manufactured electric motors and electronic systems for military and industrial use, became a division of the Kollmorgen Corporation in 1960 and continues to operate as a major employer under the name Danaher Motion.<sup>10</sup> Other industries locating in Radford during this period included the Kenrose Manufacturing Company, the Graflo Rubber Company (later the Brad Ragan Rubber Company), and the Radva Plastics Corporation.<sup>11</sup> While industrial development took place primarily in the West Ward of Radford, three small warehouses were built within the East Radford Historic District between 1950 and 1970. Situated along the railroad tracks in an area of light-industrial and residential use, these three warehouses at 105 Harrison Street,



**United States Department of the Interior**  
**National Park Service**

East Radford Historic District (2021 Update)
Name of Property
City of Radford, VA
County and State
Name of multiple listing (if applicable)

**National Register of Historic Places**  
**Continuation Sheet**

Section number Additional Documentation Page 40

1000 Stockton Street, and at 1106 West Street reflect the continued role of the railroad in the development and economy of Radford.

In addition to the industries in Radford, much of the growth in the city is associated with the expansion of Radford College following World War II. Between 1944 and 1972, Radford State Teacher’s College experienced tremendous growth and change that also impacted the commercial and residential development in the adjacent historic district. As an efficiency measure during World War II, the college consolidated with nearby Virginia Polytechnic Institute and State University (VPI) and changed its name in 1944 to Radford College. As the Women’s Division of VPI, the college received funding to initiate a \$3 million long-range expansion plan. Following the war, Charles Knox Martin Jr led the school through a period of unprecedented growth during his tenure as president from 1952 to 1972. In spite of terminating its association with VPI in 1964, Radford College saw an increase in enrollment from 800 to 4,000 during this period as well as the construction of nineteen new buildings and a five-fold increase in the number of faculty. As with many colleges and universities across the nation, the students at Radford began demanding changes in keeping with the social changes brought about by the Civil Rights Movement of the 1960s and the Women’s Rights Movement of the 1970s. When Martin retired as president in 1972, Radford College was the largest women’s school on the East Coast; however, it would soon begin shedding its reputation as a southern gentlewomen’s school. Donald N. Dedmon, Martin’s successor as president, oversaw a period of even greater change and growth as the school began admitting males in the fall of 1972 and became Radford University in 1979. During Dedmon’s presidency from 1972 to 1994, enrollment increased from 3,600 to 9,500 students and the number of faculty doubled to 500.<sup>12</sup> As a result of the continuing growth of the university, the character of the city slowly began evolving, particularly in the east ward, from a primarily blue-collar industrial center to a college town dominated by the university students, staff, and faculty.<sup>13</sup>

The commercial areas in the east and west wards of Radford along Norwood and First streets (which would be renamed East Main Street and West Main Street respectively in the early 21<sup>st</sup> century) continued to serve as the primary business districts in Radford through the third quarter of the 20<sup>th</sup> century. In the east ward, new commercial development in the decades following World II included the construction of several one-story buildings for offices and retail businesses, the expansion of the largest department store, a new bank building and two automobile service stations. Originally built in the early 1940s as a one-story building in the Art Deco style, the Leggett’s Department Store at 1129 E. Main Street underwent a major expansion ca. 1960 with the addition of a second story and new façade. The enamel panels sheathing the second story reflect new trends in retail design as well as the adaption of post-World War II materials to the Commercial Style. As the largest retailer in Radford in the late 1940s with more than forty employees, the Leggett’s Department Store was promoted as “Southwest Virginia’s Leading Shopping Center” and served as an anchor to the commercial district within the east ward of the city.<sup>14</sup>

The ca. 1950 building at 1079-1083 E. Main Street is an example of the smaller commercial buildings constructed during the period for independent local businesses. Over the years, various businesses such as Wall’s Jewelers, Liberty Store, Radford Auto Supply, Colonial Crafts, Crigler’s Shoe Store, Snyder’s Flowers-Gifts, and Wallace’s Dress Shop/Smartwear occupied this building with its three commercial spaces. The Spires Building at 1216 E. Main Street is another example of the smaller one-story commercial buildings constructed during the period with its simple horizontal massing, detailing limited to brick in soldier courses and rowlocks, and aluminum-frame

**United States Department of the Interior**  
**National Park Service**

East Radford Historic District (2021 Update)
Name of Property
City of Radford, VA
County and State
Name of multiple listing (if applicable)

**National Register of Historic Places**  
**Continuation Sheet**

Section number Additional Documentation Page 41

storefronts and doors. Built in 1963 in memory of prominent local attorney John B. Spires, the building provided offices for the Spires & Spires law office and Bondurant Insurance. A bit more architecturally ambitious, the Bank of New River built ca. 1970 at 1201 E. Main Street in the New Formalism style further underscores the continued role of the east ward as a center for commercial activity during this period. Use of the arch motif on the primary façade and the machine-made Classical-style door surround on the 3<sup>rd</sup> Avenue side entrance are both character-defining features of the building. The ca. 1970 construction of two new automobile service stations at 1001 E. Main Street and 1080 E. Main Street demonstrate the growing dominance of the automobile as the preferred means of transportation. Although Interstate 81 began to bypass Radford in 1965, these two new service stations on E. Main Street in the district also illustrate the continued role of Route 11/Main Street as a transportation corridor and the district as a commercial hub.

Although East and West Main streets served as the primary commercial centers for the two sections of the city throughout the 20<sup>th</sup> century, East Main Street did not serve the African American customers equally. While there were no overt signs of discrimination, such as separate entrances or segregated spaces, Blacks were often not encouraged to frequent the businesses. A former African American resident, who grew up in Radford in the late-1950s to early-1970s, remembered that Black customers were watched closely by the white sales’ clerks at the Leggett’s Department Store (1129 E. Main Street) and felt more comfortable shopping at Rose’s (1103-1105 Norwood Street/ 1103 E. Main Street) or Cato’s (1109 Norwood Street/ 1117 E. Main Street). At both Carson’s Drugstore (1067-1079 Norwood Street/ 1097 E. Main Street) and Whitehead’s Pharmacy (1125 Norwood Street/ 1151 E. Main Street), food from the soda fountain was served to Blacks from a side window; however, Black customers did feel comfortable eating at Carson’s on Sundays following church services. For movies, African Americans attended the theater in the West End, where many Black residents worked in the nearby industries, as the Radford Theater on East Main Street did not admit Black patrons prior to passage of Civil Rights legislation.<sup>15</sup> Although segregated public accommodations no longer were legal after the Civil Rights Act of 1964, white resistance to integration resulted in actions such as excessive surveillance of Black customers as occurred at Leggett’s, verbal refusal to provide service, temporary or sometimes permanent closure of an establishment, and other acts. Many aspects of such resistance faded over time but others persisted in subtle ways.

Commercial development also began to expand into the residential areas along Grove and Tyler streets during this time. A notable example is the mixed-use brick building at 1116 Grove Avenue with residential apartments in the rear section of the building. Built ca. 1950, the one-story brick building exhibits the influence of the International Style with its geometric forms, canted roof, and large display windows. The building stands as a stark deviation from the surrounding early- to mid-20<sup>th</sup> century houses.

The residential neighborhoods in the district, which were primarily developed during the first half of the 20<sup>th</sup> century, saw the construction of seven new houses on vacant lots following World War II. These new Ranch-style houses reflect the national trends in middle-income housing design with their modest size, minimal detailing, use of modern materials and features such as the picture window, and less formal floorplans. Although the new housing developments of Monroe Terrace, Radford Village, Sunset Village and Fairlawn (Pulaski County) were established during and after World War II to accommodate the population increase, the residential streets of Clement Street, Downey Street, and Grove Avenue in the east ward continued as the city’s oldest and most established residential neighborhood.

**United States Department of the Interior**  
**National Park Service**

East Radford Historic District (2021 Update)
Name of Property
City of Radford, VA
County and State
Name of multiple listing (if applicable)

**National Register of Historic Places**  
**Continuation Sheet**

Section number Additional Documentation Page 42

The east ward historically included several African American neighborhoods, particularly along West Street where the Masonic Star of Southwest Lodge #230, built by its black members in 1932, stands prominently at 2000 West Street. This street historically was racially mixed with white residents occupying houses in the 1700 and 1800 blocks and black residents living in the 1900 and 2000 blocks.<sup>16</sup> However, the demographics began to shift during the second half of the 20<sup>th</sup> century as many white households moved out and black residents began to occupy the older houses of the 1700 and 1800 blocks. Evidence of this shift can be seen in the 1961 construction of the Lovely Mount First Baptist Church by a Black congregation at 1730 West Street.

With the continued growth in population, industry, commerce, and the university, the City of Radford expanded and improved its services and infrastructure in the decades following World War II. The city constructed Memorial Bridge midway between the east and west wards of the city in 1949 to cross over the New River and connect to the Fairlawn area of Pulaski County. Public buildings constructed in the 1950s and 1960s included a new Municipal Building (located in the west ward), the consolidation of the fire departments for each ward into a single new station, a new police department, two new schools, a new post office, and an armory building.<sup>17</sup> The approval of a bond for \$1,400,000 in 1960 financed the construction of new water and sewage treatment systems. Most significantly, Radford was recognized as an “All-American City” in the early 1960s by the National Municipal League and *Look* magazine. The smallest city on the East Coast to receive this honor, Radford was cited for its civic improvements and the recruitment of new industries.<sup>18</sup> In 1968, Radford expanded its city limits slightly to the east with the annexation of College Park. By the 1970s, Radford had made further investments in public services and infrastructure with the expansion of the police patrol and fire department crews and a major road-paving project throughout the city limits.<sup>19</sup> While the majority of the new public buildings were located in the West End, these improvements reflect the continued growth and prosperity of the city in the third quarter of the 20<sup>th</sup> century during a time when the historic district continued to serve as a center for commercial activity and an established residential neighborhood.

In response to the expansion of Radford College and the recruitment of new industries following World War II, the Norfolk & Western Railway built a new brick station in 1953 at 1010 Norwood Street/ 1010 E. Main Street in the district. Unlike other stations along the line that were only renovated, the Radford Railroad Station, with its Modern design and abstract Classical entrance, represented a major investment in Radford for the railroad.<sup>20</sup> In the 1960s, Interstate 81 began to replace US Route 11 (Main Street) as the primary highway in the area. The section bypassing Radford and crossing over the New River was completed in 1965. However, US Route 11 continued to be a major artery until the 1970s as the next section of the interstate highway to the north between Christiansburg and Salem was not completed until 1972.<sup>21</sup> While the new interstate resulted in a decrease of travelers passing through Radford on State Route 11, it did help to facilitate connections for the residents, students, businesses, and industries of Radford to larger markets and destinations beyond Southwest Virginia. After reaching a peak of traffic during the war years with more than one hundred freight cars and twelve passenger trains passing through Radford, rail traffic decreased with the completion of Interstate 81.<sup>22</sup> As a result, passenger service was discontinued in 1971; however, the Norfolk & Western Railway continued to be active in Radford with freight service and the 1953 train station now serves as offices for the railroad.<sup>23</sup>

**United States Department of the Interior**  
National Park Service

**National Register of Historic Places**  
**Continuation Sheet**

East Radford Historic District (2021 Update)
Name of Property
City of Radford, VA
County and State
Name of multiple listing (if applicable)

Section number Additional Documentation Page 43

**Major Bibliographical References**

**Bibliography**

“A Tradition of Change: The History of Radford University.” *Strategic Planning*, Radford University. Accessed April 6, 2021. <https://www.radford.edu/content/strategic-planning/home/history.html>.

Barksdale, John W. *Radford*. Charleston SC: Arcadia Publishing, 2007.

“City of Radford History.” *Radford, VA: The New River City*. Accessed April 6, 2021. <https://www.radfordva.gov/418/History>.

Clark, Harriet. Video Interview with Author. April 21, 2021.

Gardner, Scott L. and the Radford Public Library. *Then & Now: Radford*. Charleston, SC: Arcadia Publishing, 2010.

Johnson, Elmer D. *Radford Then and Now: A Pictorial History*. Radford, VA: The American Bicentennial Commission of Radford, Virginia, 1975.

U.S. Census Bureau. “Census of Population: 1920: Volume 3. Composition and Characteristics of the Population by States.” (Washington, DC: U.S. Government Printing Office, 1922). Accessed May 10, 2021. <https://www2.census.gov/library/publications/decennial/1920/volume-3/41084484v3ch09.pdf>.

U.S. Census Bureau. “Census of Population: 1940: Volume 2. Characteristics of the Population.” (Washington, DC: U.S. Government Printing Office, 1943). Accessed May 10, 2021. <https://www2.census.gov/library/publications/decennial/1940/population-volume-2/33973538v2p7.pdf>.

U.S. Census Bureau. “Census of Population: 1950: Volume 2. Characteristics of the Population.” (Washington, DC: U.S. Government Printing Office, 1953). Accessed May 10, 2021. <https://www2.census.gov/library/publications/decennial/1950/population-volume-2/37784122v2p46ch3.pdf>

U.S. Census Bureau. “Census of Population: 1960: Volume 1. Characteristics of the Population.” (Washington, DC: U.S. Government Printing Office, 1963). Accessed May 10, 2021. <https://www2.census.gov/library/publications/decennial/1960/population-volume-1/09768066v1p48ch3.pdf>.

U.S. Census Bureau. “Census of Population: 1970: Volume 1. Characteristics of the Population.” (Washington, DC: U.S. Government Printing Office, 1973). Accessed May 10, 2021. <https://www2.census.gov/library/publications/decennial/1970/population-volume-1/00496492v1p48.pdf>.

Worsham, Gibson. “National Register of Historic Places Nomination: East Radford Historic District.” Washington, DC: U.S. Department of the Interior, National Park Service, 2000.

**United States Department of the Interior**  
National Park Service

East Radford Historic District (2021 Update)
Name of Property
City of Radford, VA
County and State
Name of multiple listing (if applicable)

**National Register of Historic Places**  
**Continuation Sheet**

Section number Additional Documentation Page 44

**SECTION 11: Geographical Data**

**Acreage of Property** 141

Use either the UTM system or latitude/longitude coordinates

**Latitude/Longitude Coordinates**

Datum if other than WGS84: \_\_\_\_\_  
(enter coordinates to 6 decimal places)

- A. Latitude: 37.140132                      Longitude: -80.568039
- B. Latitude: 37.139037                      Longitude: -80.568311
- C. Latitude: 37.136491                      Longitude: -80.558448
- D. Latitude: 37.136521                      Longitude: -80.557221
- E. Latitude: 37.143172                      Longitude: -80.551906
- F. Latitude: 37.143749                      Longitude: -80.551765
- G. Latitude: 37.143754                      Longitude: -80.557922

**SECTION 11: Form Prepared By**

name/title: Alison S. Blanton & Kate Kronau  
organization: Hill Studio, PC  
street & number: 120 Campbell Avenue SW  
city or town: Roanoke state: Virginia zip code: 24011  
e-mail: ablanton@hillstudio.com  
telephone: 540-342-5263  
date: June 2021

---



---

**United States Department of the Interior**  
National Park Service

**National Register of Historic Places**  
**Continuation Sheet**

East Radford Historic District (2021 Update)
Name of Property
City of Radford, VA
County and State
Name of multiple listing (if applicable)

Section number Additional DocumentationPage 45

**Additional Documentation**

**Photographs**

**Photo Log**

Name of Property: East Radford Historic District (2021 Update)

City or Vicinity: Radford (Independent City)

State: Virginia

Photographer: Kate Kronau

Date Photographed: May 2021

Description of Photograph(s) and number, include description of view indicating direction of camera:

Photo 1 of 12: East Main Street, 1200 Block, view NE

Photo 2 of 12: 1730 West Street (First Baptist Church), view NE

Photo 3 of 12: 1202 West Street and 111 Harrison Street (Southwestern Virginia Gas Service Corp.), view east

Photo 4 of 12: East Main Street, 1000 Block, view west

Photo 5 of 12: 1010 East Main Street (Norfolk & Western Railway Station), view NW

Photo 6 of 12: 407 Third Avenue, view east

Photo 7 of 12: Grove Avenue, 1100 Block, view NW

Photo 8 of 12: 1080 East Main Street, view NW

Photo 9 of 12: East Main Street, 1100-1200 Blocks, view SE

Photo 10 of 12: Harrison Street and West Street, view SE

Photo 11 of 12: 1708 Downey Street, view NW

Photo 12 of 12: Third Avenue, 100 Block, view south

**Paperwork Reduction Act Statement:** This information is being collected for applications to the National Register of Historic Places to nominate properties for listing or determine eligibility for listing, to list properties, and to amend existing listings. Response to this request is required to obtain a benefit in accordance with the National Historic Preservation Act, as amended (16 U.S.C.460 et seq.).

**Estimated Burden Statement:** Public reporting burden for this form is estimated to average 100 hours per response including time for reviewing instructions, gathering and maintaining data, and completing and reviewing the form. Direct comments regarding this burden estimate or any aspect of this form to the Office of Planning and Performance Management, U.S. Dept. of the Interior, 1849 C. Street, NW, Washington, DC.

**ENDNOTES**

<sup>1</sup> Virginia McAlester, *A Field Guide to American Houses*, 2<sup>nd</sup> ed. (New York, NY: Alfred A. Knopf, 2013), 602-603.

<sup>2</sup> McAlester, *A Field Guide*, 414, 432.

<sup>3</sup> U.S. Census Bureau, "Census of Population: 1950: Volume 2. Characteristics of the Population," (Washington, DC: U.S. Government Printing Office, 1953). Accessed May 10, 2021.

<https://www2.census.gov/library/publications/decennial/1950/population-volume-2/37784122v2p46ch3.pdf>

<sup>4</sup> U.S. Census Bureau, "Census of Population: 1960: Volume 1. Characteristics of the Population," (Washington, DC: U.S. Government Printing Office, 1963). Accessed May 10, 2021.

<https://www2.census.gov/library/publications/decennial/1960/population-volume-1/09768066v1p48ch3.pdf>; U.S. Census

**United States Department of the Interior**  
National Park Service

**National Register of Historic Places**  
**Continuation Sheet**

East Radford Historic District (2021 Update)
Name of Property
City of Radford, VA
County and State
Name of multiple listing (if applicable)

Section number Additional Documentation Page 46

Bureau, "Census of Population: 1970: Volume 1. Characteristics of the Population," (Washington, DC: U.S. Government Printing Office, 1973. Accessed May 10, 2021. <https://www2.census.gov/library/publications/decennial/1970/population-volume-1/00496492v1p48.pdf>.

<sup>5</sup> U.S. Census Bureau, "Census of Population: 1920: Volume 3. Composition and Characteristics of the Population by States," (Washington, DC: U.S. Government Printing Office, 1922). Accessed May 10, 2021.

<https://www2.census.gov/library/publications/decennial/1920/volume-3/41084484v3ch09.pdf>; U.S. Census Bureau, "Census of Population: 1940: Volume 2. Characteristics of the Population," (Washington, DC: U.S. Government Printing Office, 1943. Accessed May 10, 2021. <https://www2.census.gov/library/publications/decennial/1940/population-volume-2/33973538v2p7.pdf>; U. S. Census Bureau, "Census of Population, 1950."; U. S. Census Bureau, "Census of Population, 1960."; U. S. Census Bureau, "Census of Population, 1970."

<sup>6</sup> Elmer D. Johnson, *Radford Then and Now: A Pictorial History*, (Radford, VA: The American Bicentennial Commission of Radford, Virginia, 1975), pg. 65.

<sup>7</sup> John W. Barksdale, *Radford*, (Charleston SC: Arcadia Publishing, 2007), 35.

<sup>8</sup> Johnson, *Radford Then and Now*, 66; "City of Radford History," *Radford, VA: The New River City*. Accessed April 6, 2021, <https://www.radfordva.gov/418/History>. 1

<sup>9</sup> Johnson, *Radford Then and Now*, 63.

<sup>10</sup> Barksdale, *Radford*, 44.

<sup>11</sup> Johnson, *Radford Then and Now*, 65.

<sup>12</sup> "A Tradition of Change: The History of Radford University," *Strategic Planning*, Radford University. Accessed April 6, 2021, <https://www.radford.edu/content/strategic-planning/home/history.html>.

<sup>13</sup> Barksdale, *Radford*, 13.

<sup>14</sup> Barksdale, *Radford*, 63.

<sup>15</sup> Harriet Clark, video interview, April 21, 2021.

<sup>16</sup> Gibson Worsham, "National Register of Historic Places Nomination: East Radford Historic District." (Washington, DC: U.S. Department of the Interior, National Park Service, 2000), Section 8, pg. 64-65.

<sup>17</sup> Johnson, *Radford Then and Now*, 63.

<sup>18</sup> Barksdale, *Radford*, 12; Johnson, *Radford Then and Now*, 63-65.

<sup>19</sup> Johnson, *Radford Then and Now*, 63.

<sup>20</sup> Worsham, "East Radford Historic District," Section 8, page 75.

<sup>21</sup> Johnson, *Radford Then and Now*, 67.

<sup>22</sup> "City of Radford History," <https://www.radfordva.gov/418/History>.

<sup>23</sup> Scott L. Gardner and the Radford Public Library, *Then & Now: Radford*, (Charleston, SC: Arcadia Publishing, 2010), 18.

<sup>23</sup> Scott L. Gardner and the Radford Public Library, *Then & Now: Radford*, (Charleston, SC: Arcadia Publishing, 2010), 18.

## Legend

### Digital Location Map

East Radford Historic District (2021 Update)  
Radford, VA  
VDHR ID# 126-0084

A. Latitude: 37.140132 Longitude: -80.568039

B. Latitude: 37.139037 Longitude: -80.568311

C. Latitude: 37.136491 Longitude: -80.558448

D. Latitude: 37.136521 Longitude: -80.557221

E. Latitude: 37.143172 Longitude: -80.551906

F. Latitude: 37.143749 Longitude: -80.551765

G. Latitude: 37.143754 Longitude: -80.557922

WGS84

Map Source: VCRIS



Feet

0 200 400 600 800

1:11,500 / 1"=958 Feet

**Title: East Radford Historic District (2021 Update)**




**Date: 6/29/2021**

*DISCLAIMER: Records of the Virginia Department of Historic Resources (DHR) have been gathered over many years from a variety of sources and the representation depicted is a cumulative view of field observations over time and may not reflect current ground conditions. The map is for general information purposes and is not intended for engineering, legal or other site-specific uses. Map may contain errors and is provided "as-is". More information is available in the DHR Archives located at DHR's Richmond office.*

*Notice if AE sites: Locations of archaeological sites may be sensitive the National Historic Preservation Act (NHPA), and the Archaeological Resources Protection Act (ARPA) and Code of Virginia §2.2-3705.7 (10). Release of precise locations may threaten archaeological sites and historic resources.*



Sketch Map/Photo Key  
East Radford Historic District (2021 Update)  
Radford, VA | DHR ID# 126-0084  
June 28, 2021

-  District Boundary
-  Contributing
-  Non-Contributing

