

**United States Department of the Interior**  
National Park Service

# National Register of Historic Places Registration Form

This form is for use in nominating or requesting determinations for individual properties and districts. See instructions in National Register Bulletin, *How to Complete the National Register of Historic Places Registration Form*. If any item does not apply to the property being documented, enter "N/A" for "not applicable." For functions, architectural classification, materials, and areas of significance, enter only categories and subcategories from the instructions.

**1. Name of Property**

**VLR Listed: 12/13/2018**  
**NRHP Listed: 4/15/2019**

Historic name: Belmont Historic District  
Other names/site number: VDHR# 128-5191  
Name of related multiple property listing: N/A  
(Enter "N/A" if property is not part of a multiple property listing)

**2. Location**

Street & number: Albemarle Avenue SE, Bullitt Avenue SE, Elm Avenue SE, Jamison Avenue SE, Dale Avenue SE, Campbell Avenue SE, Cedar Bluff Avenue SE, Church Avenue SE, Highland Avenue SE, Mountain Avenue SE, Stewart Avenue SE, Tazewell Avenue SE, White Avenue SE, 4<sup>th</sup> Street SE – 11<sup>th</sup> Street SE.

City or town: Roanoke State: VA County: Independent City

Not For Publication:  N/A Vicinity:  N/A

**3. State/Federal Agency Certification**

As the designated authority under the National Historic Preservation Act, as amended, I hereby certify that this X nomination \_\_\_ request for determination of eligibility meets the documentation standards for registering properties in the National Register of Historic Places and meets the procedural and professional requirements set forth in 36 CFR Part 60. In my opinion, the property X meets \_\_\_ does not meet the National Register Criteria. I recommend that this property be considered significant at the following level(s) of significance:

\_\_\_ national \_\_\_ statewide X local

Applicable National Register Criteria:

X A \_\_\_ B X C \_\_\_ D

<p>_____  <b>Signature of certifying official/Title:</b> <span style="float: right;"><b>Date</b></span>  <u>Virginia Department of Historic Resources</u>  <b>State or Federal agency/bureau or Tribal Government</b></p>	
<p>In my opinion, the property ___ meets ___ does not meet the National Register criteria.</p>	
<p>_____  <b>Signature of commenting official:</b> <span style="float: right;"><b>Date</b></span></p>	
<p>_____  <b>Title :</b> <span style="float: right;"><b>State or Federal agency/bureau or Tribal Government</b></span></p>	

Belmont Historic District  
Name of Property

Roanoke, VA  
County and State

**4. National Park Service Certification**

I hereby certify that this property is:

- entered in the National Register
- determined eligible for the National Register
- determined not eligible for the National Register
- removed from the National Register
- other (explain:) \_\_\_\_\_

Signature of the Keeper

Date of Action

**5. Classification**

**Ownership of Property**

(Check as many boxes as apply.)

Private:

Public – Local

Public – State

Public – Federal

**Category of Property**

(Check only **one** box.)

Building(s)

District

Site

Structure

Object

Belmont Historic District  
Name of Property

Roanoke, VA  
County and State

### Number of Resources within Property

(Do not include previously listed resources in the count)

Contributing	Noncontributing	
<u>807</u>	<u>179</u>	buildings
<u>1</u>	<u>0</u>	sites
<u>1</u>	<u>4</u>	structures
<u>0</u>	<u>0</u>	objects
<u>809</u>	<u>183</u>	Total

Number of contributing resources previously listed in the National Register 4  
Previously listed resources are the Belmont Methodist-Episcopal Church (1 resource), the H. L. Larson & Son Warehouse (2 resources), and the Roanoke City Firehouse No. 6 (1 resource).

## 6. Function or Use

### Historic Functions

(Enter categories from instructions.)

DOMESTIC: single dwelling, multiple dwelling, secondary structure

COMMERCE: warehouse, specialty store

GOVERNMENT: fire station

RELIGION: religious facility, church-related residence

FUNERARY: cemetery

INDUSTRY: manufacturing facility, energy facility

### Current Functions

(Enter categories from instructions.)

DOMESTIC: single dwelling, multiple dwelling, secondary structure, institutional housing

COMMERCE: financial institution, restaurant, warehouse, specialty store

SOCIAL: meeting hall

RELIGION: religious facility, church-related residence

FUNERARY: cemetery

INDUSTRY: energy facility

HEALTH CARE: clinic, medical business/office

VACANT/NOT IN USE

Belmont Historic District  
Name of Property

Roanoke, VA  
County and State

---

## 7. Description

### Architectural Classification

(Enter categories from instructions.)

LATE VICTORIAN: Queen Anne

LATE 19<sup>TH</sup> AND 20<sup>TH</sup> CENTURY REVIVALS: Colonial Revival, Classical Revival, Tudor Revival, Late Gothic Revival

LATE 19<sup>TH</sup> AND EARLY 20<sup>TH</sup> CENTURY AMERICAN MOVEMENTS:

Bungalow/Craftsman, Commercial Style

MODERN MOVEMENT

**Materials:** (enter categories from instructions.)

Principal exterior materials of the property: BRICK; CONCRETE; STONE: Slate; WOOD: Weatherboard, Shake; METAL: Aluminum, Tin; SYNTHETICS: Vinyl; ASPHALT

### Narrative Description

(Describe the historic and current physical appearance and condition of the property. Describe contributing and noncontributing resources if applicable. Begin with a **summary paragraph** that briefly describes the general characteristics of the property, such as its location, type, style, method of construction, setting, size, and significant features. Indicate whether the property has historic integrity.)

---

### Summary Paragraph

The Belmont Historic District is located in the southeast quadrant of the City of Roanoke, Virginia. Situated to the east of the commercial center of the city and south of the Norfolk-Southern (formerly Norfolk & Western Railway) tracks and associated East End Shops, the Belmont neighborhood developed in the late-nineteenth and early-twentieth century to provide housing for workers in the railroad and related industries. Developed primarily by the Belmont Land Company, the district encompasses the land platted by the company in 1888, as well as the adjacent areas of industrial and commercial development along the railroad tracks. The district is bounded by Campbell Avenue to the north, 11<sup>th</sup> Street to the east, Albemarle Avenue to the south, and Interstate 581 to the west. The resources in the district date from the late nineteenth through the mid-twentieth century and consist primarily of residential buildings, the majority of which are single-family. The residential architecture is primarily vernacular interpretations of the Queen Anne, Colonial Revival, and Craftsman styles. Several churches, commercial and industrial buildings, historic gas stations, and a fire station complete the neighborhood, including the NRHP-listed H.L. Lawson & Son Building (NRHP 2008), Roanoke City Firehouse No. 6 (NRHP 1991), and Belmont M.E. Church (NRHP 2011). Together, the four individually listed properties include three contributing buildings and one contributing structure. The 214-acre Belmont Historic District consists of 779 primary resources, the majority of which are residential. Secondary resources consist primarily of garages and sheds on residential lots. Of the 992 total resources, 809 contribute to the district while 183 are identified as non-contributing because they were not extant during the district's period of significance, not associated with the district's areas of significance,

Belmont Historic District  
Name of Property

Roanoke, VA  
County and State

and/or lack physical integrity to convey their historic associations. As a whole, the Belmont Historic District maintains a high level of integrity of location, setting, design, workmanship, feeling, and association.

---

## Narrative Description

### LOCATION AND SETTING

Situated in the southwest portion of the Ridge and Valley Province of Virginia, Roanoke lies in what is called the Great Valley of Virginia with the Blue Ridge Mountains to the southeast and the Allegheny Front to the west. The Roanoke River, which meanders west to east through the city, serves as the primary waterway for the region and runs just south of the district. The Belmont Historic District is located in the southeast quadrant of the City of Roanoke and is generally bounded by Campbell Avenue to the north, 11<sup>th</sup> Street to the east, Albemarle Avenue to the south, and Interstate 581 to the west. The Norfolk-Southern (formerly the Norfolk & Western Railway) tracks parallel Campbell Avenue on the northern edge of the district and adjacent to 4<sup>th</sup> Street on the western boundary. Downtown Roanoke is located to the west of the district and later twentieth-century suburbs, developed by subsequent land companies, surround the district to the south and east.

Platted in 1888 by the Belmont Land Company, the district largely consists of streets laid out in a grid pattern with residential-scale lots. The primary roads of the neighborhood include the east-west routes of Campbell Avenue, which borders the railroad tracks, and Bullitt and Jamison avenues, which merge just east of the district at 13<sup>th</sup> Street to connect to the town of Vinton in Roanoke County. Originally, the neighborhood was closely tied to the commercial center of downtown Roanoke through its street system, streetcar lines, and a gradual transition from residential to commercial buildings. Today, Interstate 581 interrupts this relationship and acts as the western boundary to the neighborhood. Campbell, Tazewell, and Bullitt avenues continue to provide a physical link between the neighborhood and downtown in spite of the Interstate 581 overpasses. The primary north-south road includes 9<sup>th</sup> Street, which runs from Tazewell Avenue to the American Viscose Plant and its bridge over the Roanoke River.

The neighborhood includes a number of small hills and ridges varying in elevation from approximately 900 feet along the railroad tracks to over 1000 feet above sea level along various hills and ridges. This varying topography creates a neighborhood characterized in many places by steeply graded streets and lots bordered by stone and concrete retaining walls with steep flights of steps leading to the residences.

### DOMESTIC RESOURCES

The district is primarily residential with the majority of the resources originally constructed as single-family dwellings. Multiple-family duplexes and apartments, as well as mixed-use buildings with commercial space on the ground floor and residential units on the upper level also exist, though to a lesser extent. These domestic resources range in date from the 1890s through the mid-twentieth century, with the majority being constructed during the first two decades of the twentieth

Belmont Historic District  
Name of Property

Roanoke, VA  
County and State

century. As these dwellings were often built on a speculative basis for working-class residents, the domestic architecture is typically vernacular and rows of identical houses constructed by the same builder are found scattered throughout the district. The influence of popular styles, such as the Folk Victorian, Queen Anne, Colonial Revival, and Craftsman, is evident primarily in the gable, cornice, and porch detailing of these modest houses. The majority of the houses are two stories in height and of frame construction clad in weatherboard siding, with the use of brick veneer becoming more prevalent in the late 1920s. Examples of one-story houses, including turn-of-the-century cottages and post-World War II Minimal Traditional houses, are also found in the district in lesser numbers. The gable-front-and-wing and hip-and-gable, as well as the American Foursquare, are the predominant forms; although examples of the I-house, gable-front, one-story pyramidal cottages, and bungalow forms are also scattered throughout the district.

Outbuildings primarily consist of garages and storage sheds. These are simple in design, typically one story with a hipped or gable roof. The construction materials of historic outbuildings tended to match the materials of the main house. Landscaping associated with these domestic resources usually consisted of hedges bordering the property and foundation plantings. Due to the steep grade of many of the streets, the properties often feature stone and concrete retaining walls along the sidewalk and steps.



As the Belmont neighborhood developed rapidly at the turn of the twentieth century with the establishment of the Norfolk & Western Railway and its East End Shops, the majority of the domestic resources in the district are modest workers' houses dating to the late-nineteenth and early-twentieth century. The only building in the neighborhood that appears to predate this development is the house at **111 10<sup>th</sup> Street SE (128-5191-0121)** at left This 1½-story building with side-gable roof, central-ridge chimney, and uncoursed stone foundation has an unusual form

for the turn-of-the-century neighborhood and may be of log construction under the vinyl and wood siding.

### *Vernacular Building Forms*

The vast majority of houses in the district are vernacular building forms with no discernible stylistic influences. These simple, unembellished houses are often associated with railroad housing, particularly in the district's older sections near the railroad tracks and shops. Common vernacular forms found in Belmont include gable-front, gable-front-and-wing, hip-and-gable, I-house, and pyramidal forms. These forms generally range from one to two stories. Rows of identical houses constructed by the same builder are found scattered throughout the district. A relatively intact row of five houses with identical two-story, two-bay, gable-front forms is found in the 1000 block of Stewart Avenue (below). On 10½ Street, there is a concentration of one-story pyramidal cottages with full-width front porches (below).

Belmont Historic District

Name of Property

Roanoke, VA

County and State



*Representative View along 1000 Block of Stewart Avenue*



*Representative View of Houses along 10½ Street*

### *Folk Victorian*

The Folk Victorian style is prevalent in the Belmont neighborhood. This style adapts and simplifies detailing from various Victorian-era styles to vernacular forms. The development of railroads aided the proliferation of this style, as mass-produced decorative detailing could be transported around the country. Such detailing is typically found on the porch and cornice. The house forms are generally less complex than the Queen Anne, Italianate, and Gothic Revival styles that inspired them. The ca. 1895 house at **715 Tazewell Avenue SE (128-5191-0023)** is a good example of the Folk Victorian style with its simple gable-front-and-wing form and two-story porch



Belmont Historic District

Roanoke, VA

Name of Property

County and State

with a spindlework frieze and flat sawn balusters. Scroll sawn bargeboards accent the gable ends.



*Representative Dwelling with Folk Victorian Detailing*

The one-story cottage at **725 Tazewell Avenue SE (128-5191-0024)** is also an example of the style with its wraparound porch with turned columns, scroll sawn brackets, and spindlework frieze.

The ca. 1889 **J.J. McGehee House, 424 Bullitt Avenue SE (128-5191-0075)** is a Folk Victorian style house drawing influences from the Gothic Revival style with steeply pitched gables, a projecting-gable bay, and paired windows. Elements of the Italianate style are incorporated into the Folk Victorian **Charles Ludwick House, 906 Tazewell Avenue SE (128-5191-0027)**. This ca. 1900 dwelling features a gable-front-and-wing form with a heavy molded cornice, decorative brackets, and gable returns. The bracketed cornice extends across both stories of the two-story polygonal front bay and the porch. Decorative hoods top the window and door openings and the porch features ornately carved posts, brackets, and pendants.

### *Queen Anne*

The Queen Anne style was another popular style of the era, with over fifty examples in the district. Asymmetrical facades, complex massing, prominent porches, patterned shingles and decorative detailing in the gable fields define this style. Wall surfaces are dynamic, featuring bay windows, towers, and sleeping porches to break up the flat planes. One of the more elaborate examples of the Queen Anne style in the district is the large dwelling at **326 Dale Avenue SE (128-5191-0050)**. This ca. 1895 frame house features a complex form with an intersecting-hip-and-gable roof with a central pyramidal turret. Scalloped slate shingles cover the roof and a decorative finial tops the turret. Other features include decorative shingles in the gable ends, bracketed eaves over the canted bays, and a wraparound porch. Another elaborate Queen Anne style house is found at **319 Dale Avenue SE (128-5191-0049)** with a projecting front gable supported by scroll sawn brackets over a polygonal front bay.



Belmont Historic District

Name of Property

Roanoke, VA

County and State



Vernacular examples of the Queen Anne style, with less complex forms and detailing, are more prevalent in Belmont than elaborate examples (example at left). Many Queen Anne-style houses in the district feature hipped roofs with lower cross gables or intersecting gable roofs, often with a polygonal front bay. Some examples include **621 Tazewell Avenue SE (128-5191-0020)**, **701 Tazewell Avenue SE (128-5191-0789)**, and **514 9<sup>th</sup> Street SE (128-5191-0248)**. These houses often feature decorative bargeboards or shingles in the gable fields, wraparound porches with scroll sawn brackets, spindlework friezes, and turned columns.

The row of ca. 1900 dwellings in the **700 block of Bullitt Avenue SE** consists of one-and-one-half story, frame dwellings with integral porches and a steeply-pitched, intersecting-gable roof that features half-timbering in the gable fields. These distinctive houses appear to be vernacular examples of the Stick style, a transitional style that links the Gothic Revival and Queen Anne styles. All three styles borrow from medieval building traditions. The seven houses that remain were originally part of a block that contained nine similar dwellings. The form and detailing of these houses are typical of turn-of-the-century railroad and worker housing throughout Virginia.

Later Queen Anne style houses begin to reflect the influence of the Colonial Revival style in their detailing while retaining the intersecting-roof form and wraparound porch. This Free Classic subtype of the Queen Anne style is characterized by the use of classical columns as porch supports, Palladian windows, dentil cornices, and other classical details. The transition from the Queen Anne style to the Colonial Revival style is illustrated in the large, ca. 1890 dwelling at **936 5<sup>th</sup> Street SE (128-5191-0178)** with its Tuscan columns and dentiled door surround.

### *Colonial Revival*

The Colonial Revival style became popular across the nation with the Columbian Exposition in 1893, the Jamestown Bicentennial in 1907, and the reconstruction of Colonial Williamsburg in the 1930s. It was prevalent in Roanoke and dominant throughout Virginia in the first half of the twentieth century. The style influenced both large- and small-scale houses throughout the neighborhood. The earliest examples are asymmetrical forms, closely resembling the free classic subtype of the Queen Anne style. The ca. 1905 house at **416 Tazewell Avenue SE (128-5191-0777)** is an example of this transitional type with its asymmetrical form, Palladian window, and pedimented porch entrance.

Belmont Historic District

Name of Property

Roanoke, VA

County and State

The American Foursquare form (at right) began to dominate the houses constructed in the neighborhood after the first decade of the twentieth century. Simple examples of this two-story, two-bay form with hip roof and full-width porch can be found at **913 5<sup>th</sup> Street SE (128-5191-0107)** and **508 8<sup>th</sup> Street Avenue SE (128-5191-0116)**, both of which were constructed ca. 1915. The influence of the Colonial Revival style on this building form appears in the use of pedimented gables or gable returns in the dormers and the introduction of the three-part, Palladian-style window in the dormer, as seen in the ca. 1915 house at **807 Bullitt Avenue SE (128-5191-0344)**. The ca. 1905 house at **916 Bullitt Avenue SE (128-5191-0084)** is another example of an American Foursquare with Colonial Revival detailing as well as influences from the Craftsman style evident in the remodeled porch with its battered columns on brick piers and low-arched brick walls. The Craftsman style is further integrated in the design of the ca. 1915 American Foursquare house found at **819 Highland Avenue SE (128-5191-0096)** with its shingled upper floor.



The Colonial Revival style also manifested itself in a variety of other domestic forms. The ca. 1915 house at **501 Bullitt Avenue SE (128-5191-0076)** is a large, two-story structure with hip roof, a gabled dormer with Palladian-style window, and a two-story portico over a full-width porch. Smaller examples of the Colonial Revival style are found in a number of one-and-one-half story frame dwellings with side-gable roof and gabled dormers. The ca. 1915 house at **616 Jamison Avenue SE (128-5191-0066)** features a molded cornice with gable returns, tripartite Palladian-style windows in the dormers, and slender Doric columns on the porch. The influence of the Dutch Colonial style is seen in the gambrel roof of the one-and-one-half story dwelling at **1017 Bullitt Avenue SE (128-5191-0130)**.

### *Craftsman*

The Craftsman style was also popular in the early twentieth century. Typical features include a low roof with exposed rafters, an integral porch supported by battered columns on brick piers, and vertical-light upper sashes on windows and doors. In Belmont, the style is commonly found on American Foursquare and bungalow forms. The American Foursquare house at **933 Dale Avenue SE (128-5191-0059)** is a good example of the Craftsman style with porch columns on piers and Arts and Crafts-style door. Another example of an American Foursquare with Craftsman detailing is the house at **819 Bullitt Avenue SE (128-5191-0349)** with its Craftsman-style door and sidelights, patterned brickwork, wood columns on brick piers and double-hung wood sash windows with vertical-light upper sashes. The ca. 1930 house at **712 Tazewell Avenue SE (128-5191-0022)** is a good example of a Craftsman-style bungalow with its knee braces, shake porch railing, and double-hung sash windows with vertical-light upper sashes.


Belmont Historic District

Name of Property

Roanoke, VA

County and State

### *Minimal Traditional*



The Minimal Traditional style characterizes thirty houses built in the district in the second half of the twentieth century, such as this group of houses on 5<sup>th</sup>

Street (at left). This simple and economical style is a simplified form based on traditional cottages and bungalows stripped of ornament or detailing. The style flourished across the country in the 1940s and 1950s in response to the accelerated building of houses in post-World War II developments. Most houses built in this style have small forms, are typically one or one-and-a-half stories, and simple detailing. Low or intermediate pitch roofs with closed, shallow eaves are also common characteristics. Examples of this style are concentrated on 5<sup>th</sup> Street, Albemarle Avenue, and Cedar Bluff Avenue. These later Minimal Traditional style houses illustrate the continued development of the neighborhood through the 1950s.

### COMMERCIAL AND INDUSTRIAL RESOURCES

Located in close proximity to downtown Roanoke, the Belmont neighborhood is primarily residential. Commercial and small-scale industrial buildings, however, are located on Campbell Avenue and Fourth Street, which parallel the nearby railroad tracks on the northern and western edges of the district, and along the primary routes of Tazewell Avenue, Bullitt Avenue and 9<sup>th</sup> Street. Several, small-scale commercial buildings are also located on corners in the midst of residential blocks.



Approximately six commercial resources located in the district were constructed at the turn of the century. The majority of these early commercial resources are two-story frame structures that include residences above the commercial ground floor and are located on corners. The ca. 1895 **Robert's-Saleeba's Grocery (128-5191-0029)** at 926 Tazewell Avenue SE (at left) is the most typical example of a commercial building with its three-bay storefront with recessed, central entrance flanked by display windows, a

secondary entrance to the upstairs, and a gable roof with parapet and heavy molded cornice. The ca. 1895 **Goode's Grocery (128-5191-0025)** at 729 Tazewell Avenue SE and the ca. 1905 **McGhee's Grocery (128-5191-0082)** at 801 Bullitt Avenue SE are more domestic in their



Belmont Historic District

Name of Property

Roanoke, VA

County and State

appearance with their two-story, front-gable forms that includes front porches. The **Blue Ridge Packing Company (128-5191-0008)** at 845 Campbell Avenue SE—with its simple, one-story, gable form—is one of the earliest surviving examples of commercial buildings along the railroad tracks.



Approximately nine commercial resources date to the period between World War I and World War II (1917-1945). These include several of the traditional, small-scale, one-story stores with a parapet and recessed entry, such as the ca. 1930 **Brumfield/Oliver/Clark Grocery (128-5191-0114)** at 414 7<sup>th</sup> Street SE. This era also saw the

introduction of the new, modern "supermarket" with the construction of **Tinnell's Grocery Store (128-5191-0030)** at 1003 Tazewell Avenue SE (above) and the **Kroger Grocery Store (128-5191-0071)** at 828 Jamison Avenue SE in the 1920s and 1930s. Although these buildings retained the three-bay facade with recessed entry, they were larger in scale than the surrounding residences, were void of any domestic use or form, and were constructed of brick or brick veneer with minimal detailing.

The railroad continued to be a primary force in the economy of the area, with large warehouses built near the railroad tracks on Campbell Avenue or 4<sup>th</sup> Street. The **H.L. Lawson Warehouse (128-5191-0006; NRHP 2008)**, at 631 Campbell Avenue SE (below) was constructed in 1925.



This four-story brick building was designed by the prominent local firm, Eubank & Caldwell, in a utilitarian manner. Its location adjacent to the railroad spur and directly off the main thoroughfare of Campbell Avenue demonstrates the significance of siting in the design of the warehouses in Belmont. The **Southern States Cooperative Seed & Farm Supply Warehouse (128-5453)** at 907-909 4<sup>th</sup> Street SE is a good example of a warehouse on 4<sup>th</sup> Street.

Belmont Historic District  
Name of Property

Roanoke, VA  
County and State

Constructed ca. 1940, this one-story masonry building features industrial steel-sash windows and recessed loading docks with roll-up freight doors.

The automobile and the trucking industry developed as a rival mode of transportation in the 1930s and 1940s, giving rise to new commercial building types. While Sanborn Fire Insurance maps and city directories indicate that several service stations were located throughout the neighborhood, only two historic resources of this type survive today. Located at prominent corners in the neighborhood during the 1930s, these resources included restaurants in addition to their gasoline services. The ca. 1930 **Eat Well Chili Shop (128-5191-0072)** at 904 Jamison Avenue SE—with its steeply gabled, tiled roof and arched door surround—is an example of the small-scale, Tudor Revival-style service station that was popular during this period. The ca. 1935 **M.D.'s Sports Stop (128-5191-0007)** at 829 Campbell Avenue SE is a more typical example of an early twentieth century filling station with its porte-cochere with hipped roof surrounded by lights in the eaves and a pressed-metal ceiling. This service station and restaurant was strategically located directly across from the entrance to the Norfolk & Western Shops.

Within the district, a number of industrial buildings are located along the railroad tracks that bound the neighborhood to the north and the west. These resources include a ca. 1925 electrical substation, a ca. 1920 laundry facility, and a ca. 1948 processing plant. These buildings, although they vary in function and construction date, were typically utilitarian in design and construction, with steel, brick, and concrete serving as the primary materials. The **Ideal Laundry Factory (128-5191-0015)** (at right) is a typical example of a ca. 1920 industrial building with its brick construction, rectangular plan, and gable roof with stepped parapet at the ends. A large, brick incinerator stack distinguishes this resource. The **Cliquot Bottling Company (128-5454)** at 920 4<sup>th</sup> Street SE is an example of a small-scale, mid-twentieth century processing plant. This one-story brick building features three large banks of industrial, steel-sash windows on the south elevation. Most distinctive of these industrial resources is the ca. 1925 **AEP Substation Plant (128-5191-0009)** at 919 Campbell Avenue SE. This one-story brick building with flat roof with parapet features Classical Revival-detailing in its molded cornice of cast concrete and pilastered walls with cast-concrete bases and caps.



## RELIGIOUS RESOURCES

Six churches are located in the district. Prominently situated on corners, these institutions are important cornerstones of the social and architectural framework of the neighborhood. Most of these churches organized at the turn of the century as the population of Southeast Roanoke exploded and the neighborhood developed. These early congregations usually began by meeting in

Belmont Historic District  
Name of Property

Roanoke, VA  
County and State

stores or other borrowed space before constructing a modest frame church. The current buildings are typically the second or third structure associated with the congregation. The present church buildings, all of which were constructed in the early-to-mid twentieth century, are designed in the Gothic Revival and Colonial Revival styles that were popular for ecclesiastical architecture through the first half of the twentieth century.

Two of the six churches in the district date to the Reconstruction Period. Built ca. 1915, these two resources are located in the original section of Belmont, bounded by 9<sup>th</sup> Street to the east. The **First Methodist-Episcopal Church (128-5191-0018)** at 401 Tazewell Avenue SE, also known as Tazewell Methodist Church and currently serving as the Rescue Mission, is the only example of a Colonial Revival style church. Similar to the other churches with its simple nave plan and corner tower, it is distinguished by its pedimented gable, heavy molded cornice, and round-arched windows with spring blocks. **Belmont Baptist Church (128-5191-0040)**, at the corner of Stewart Avenue and 9<sup>th</sup> Street, takes the same form and plan and interprets it in the Gothic Revival style with a steeply-pitched gable, a taller tower with crenellated parapet, and pointed-arch windows of stained glass. The ca. 1929 three-story Sunday School addition, which wraps around the south (rear) and west sides of the church, is notable for its compatible design in the Gothic Revival style with a secondary tower, stepped parapet roof, and projecting two-story bay with casement windows. A larger side addition has since been added that does not respect this original design.



Three churches, two designed in the Gothic Revival style, were constructed in the district between World War I and World War II. The largest and most prominent of these is the **Belmont Methodist-Episcopal Church (128-5191-0070; NRHP 2011)**, constructed in 1921 at the corner of Jamison Avenue and 8<sup>th</sup> Street (at left) and designed by Herbert L. Cain, a renowned church architect in the state. This large, brick building features a cruciform plan with an intersecting-hip-and-gable roof and crenellated corner towers of varying heights. Large, pointed-arch windows of stained glass pierce each gable

end. Cast-concrete detailing accentuates the complexity of the building's design with cornices and copings outlining the various rooflines. Belt courses, lintels, and sills connect the numerous windows and weatherings top the pilasters and corner buttresses. The ca. 1935 **Belmont Church of God (128-5191-0041)** at the corner of Stewart Avenue and 10<sup>th</sup> Street is a smaller version of the Gothic Revival style. This church differs in its use of stone veneer, as well as its paired corner towers that dominate the facade and the deeply recessed entrance. The ca. 1940 **Four Square Gospel Church (128-5191-0324)** on Bullitt Avenue is a rare, vernacular example of the Spanish Revival style in the district, with its arched entry porch, arched windows, and corner bell tower.

The **First Church of the Nazarene (128-5191-0092)** was organized in 1928 with the present building constructed ca. 1950 on the site of a previous 1930s building. This church is designed in



Belmont Historic District  
Name of Property

Roanoke, VA  
County and State

the Gothic Revival style with a steeply pitched gable roof, parapeted corner tower, and ogee-arched window and door openings with stained glass. A large educational wing was added to the rear in 1976. Located to the south of Bullitt Avenue on the corner of Highland Avenue and 8<sup>th</sup> Street, this church illustrates the expansion of the neighborhood to the south with the construction of the American Viscose Plant.

### FUNERARY RESOURCES



The **City Cemetery (128-5191-0019)**, which was purchased from the Trout and Terry families in 1869, remains a well-known landmark on Tazewell Avenue with its wrought-iron fence and central gate with Queen Victoria posts. Driveways of dirt and gravel bisect the cemetery with its undulating topography. Throughout the cemetery (at left), individual and family plots are marked by a variety of materials, including wrought-iron fences, stone and concrete walls, and hedges. While there is no overall landscaping design,

ornamental plantings accenting the various plots include American and English boxwoods, dogwoods, cedars, juniper, Norway spruces, maples, red oaks, and ivy.

The cemetery contains a number of historic graves, ranging in date from 1863 through the first two decades of the twentieth century. Among those buried in the City Cemetery are many of the early citizens of Roanoke who were prominent in the development of the city, including early mayors. Although the cemetery has suffered from vandalism, vagrancy, and neglect over the years, efforts are underway by the city and local citizens to secure the cemetery and preserve its artistic and historic integrity.

### CIVIC RESOURCES

The **Roanoke City Firehouse No. 6 (128-0051; NRHP 1991)** was constructed in 1911 at 1015 Jameson Avenue SE (at right). The firehouse was intentionally designed by Homer M. Miller to be residential in scale and detailing. The two-story, three-bay masonry building resembles an American Foursquare house with Classical Revival detailing. The porch spans the façade and wraps around both the east and west side elevations. The Doric columns support a full entablature, including triglyphs. A two-story hose-drying compartment, designed to resemble an exterior chimney stack, appends



Belmont Historic District  
Name of Property

Roanoke, VA  
County and State

the southeast corner of the building. This firehouse was one of the first to received motorized fire-fighting automobiles.

### STATEMENT OF INTEGRITY

Belmont is one of the oldest and most architecturally diverse neighborhoods in the City of Roanoke. The Belmont Historic District retains overall integrity of design in terms of form, plan, and spatial organization, as originally platted by the Belmont Land Company in 1888. These elements alone demonstrate integrity of association in its ability to convey its historical relationship to events, particularly the industrial development of Roanoke that prompted immense, rapid growth during the late nineteenth and early twentieth centuries. As well, the district is illustrative of the types of worker housing occupied by the workers at the railroad and related industries. The integration of small numbers of commercial and industrial resources within the largely residential area is another character-defining feature of this period's walkable character, demonstrating that it predated the rapid proliferation of automobile transportation that would begin during the 1920s. The historic district's integrity of feeling—a sense of the particular period of time in which significant trends and events occurred—is very good as little non-historic infill construction has occurred and the majority of resources continue their historic uses today. Although the neighborhood's historic connection to downtown Roanoke to the west was altered by construction of Interstate 581, the adjacent railroad tracks and suburban development by later land companies continue to define the district's setting along its other boundaries. The design, materials, and workmanship of individual resources, as well as collectively, convey the period of their original construction and popular tastes in style and ornamentation at the time. The majority of the residential resources in the district survive in relatively good to fair condition. At the individual level, integrity of the residential buildings varies. Those dwellings that have remained in the same family for generations often survive in good condition. Other houses stand vacant and in disrepair or have become rental properties and converted to multiple-unit residences. Common alterations, most often aluminum or vinyl siding that may cover distinguishing architectural details and incompatible replacement porch components such as railings and columns, were not, in and of themselves found to warrant classifying a building as non-contributing, as long as the historic form, scale, massing, spatial relationship with the larger setting, and historic use were retained, as these allow the resources to convey their original function and period of construction.

### INVENTORY

The following inventory lists the resources within the Belmont Historic District. It is organized alphabetically by street name and then numerically by street number. Each entry provides each resource's address, VDHR file number, building type, number of stories, style, date of construction, and the contributing or non-contributing status within the district. Whether a resource is classified as contributing or non-contributing was evaluated based on the district's overall characteristics and the aspects of integrity described above as well as the resource's ability to convey its association with the district's local significance under Criterion A (Community Planning and Development) and Criterion C (Architecture) during the Period of Significance (1888-1958). Resources are keyed to the attached Sketch Map/Photo Key by their numerical street address.

Belmont Historic District  
Name of Property

Roanoke, VA  
County and State

#### 4TH STREET

**510 4th Street SE** 128-5191-0134 *Other DHR Id#:*  
*Primary Resource: Apartment Building (Building), Stories 3, Style: No discernible style, Ca 2005*  
**Non-contributing** *Total: 1*

**824 4th Street SE** 128-5191-0136 *Other DHR Id#:*  
*Primary Resource: Warehouse (Building), Stories 1, Style: No discernible style, Ca 1956*  
**Contributing** *Total: 1*

**907-909 4th Street SE** 128-5453 *Other DHR Id#: 128-5191-0137*  
*Primary Resource: Warehouse (Building), Stories 1, Style: No discernible style, Ca 1940*  
**Contributing** *Total: 1*

**920 4th Street SE** 128-5454 *Other DHR Id#: 128-5191-0138*  
*Primary Resource: Processing Plant (Building), Stories 1, Style: No discernible style, Ca 1948*  
**Contributing** *Total: 1*

**1018 4th Street SE** 128-5191-0139 *Other DHR Id#:*  
*Primary Resource: Commercial Building (Building), Stories 1, Style: No discernible style, Ca 1955*  
**Contributing** *Total: 1*

#### 5TH STREET

**502 5th Street SE** 128-5191-0140 *Other DHR Id#:*  
*Primary Resource: Single Dwelling (Building), Stories 2, Style: Colonial Revival, Ca 1900*  
**Contributing** *Total: 1*  
*Secondary Resource: Garage (Building)*  
**Contributing** *Total: 1*

**506 5th Street SE** 128-5191-0141 *Other DHR Id#:*  
*Primary Resource: Single Dwelling (Building), Stories 2, Style: No discernible style, Ca 1900*  
**Contributing** *Total: 1*

**509 5th Street SE** 128-5191-0142 *Other DHR Id#:*  
*Primary Resource: Single Dwelling (Building), Stories 2, Style: Colonial Revival, Ca 1910*  
**Contributing** *Total: 1*

**510 5th Street SE** 128-5191-0143 *Other DHR Id#:*  
*Primary Resource: Single Dwelling (Building), Stories 2, Style: No discernible style, Ca 1900*  
**Contributing** *Total: 1*

**513 5th Street SE** 128-5191-0144 *Other DHR Id#:*  
*Primary Resource: Single Dwelling (Building), Stories 2, Style: Colonial Revival, Ca 1905*  
**Contributing** *Total: 1*

**514 5th Street SE** 128-5191-0103 *Other DHR Id#:*  
*Primary Resource: Single Dwelling (Building), Stories 2, Style: No discernible style, Ca 1900*

Belmont Historic District

Roanoke, VA

Name of Property

County and State

		<b>Contributing</b>	<i>Total: 1</i>
<b>518 5th Street SE</b>	<b>128-5191-0145</b>	<i>Other DHR Id#:</i>	
<i>Primary Resource: Single Dwelling (Building), Stories 1, Style: No discernible style, Ca 1900</i>			
		<b>Non-contributing</b>	<i>Total: 1</i>
<b>519 5th Street SE</b>	<b>128-5191-0146</b>	<i>Other DHR Id#:</i>	
<i>Primary Resource: Single Dwelling (Building), Stories 2, Style: No discernible style, Ca 1900</i>			
		<b>Contributing</b>	<i>Total: 1</i>
<b>522 5th Street SE</b>	<b>128-5191-0147</b>	<i>Other DHR Id#:</i>	
<i>Primary Resource: Single Dwelling (Building), Stories 2, Style: Folk Victorian, Ca 1900</i>			
		<b>Contributing</b>	<i>Total: 1</i>
<b>523 5th Street SE</b>	<b>128-5191-0148</b>	<i>Other DHR Id#:</i>	
<i>Primary Resource: Single Dwelling (Building), Stories 2, Style: No discernible style, Ca 1900</i>			
		<b>Contributing</b>	<i>Total: 1</i>
<b>526 5th Street SE</b>	<b>128-5584</b>	<i>Other DHR Id#: 128-5191-0105</i>	
<i>Primary Resource: Single Dwelling (Building), Stories 2, Style: Queen Anne, Ca 1900</i>			
		<b>Contributing</b>	<i>Total: 1</i>
<b>527 5th Street SE</b>	<b>128-5047</b>	<i>Other DHR Id#: 128-5191-0149</i>	
<i>Primary Resource: Single Dwelling (Building), Stories 2, Style: No discernible style, Ca 1890</i>			
		<b>Contributing</b>	<i>Total: 1</i>
<b>602 5th Street SE</b>	<b>128-5191-0150</b>	<i>Other DHR Id#:</i>	
<i>Primary Resource: Single Dwelling (Building), Stories 2, Style: Colonial Revival, Ca 1908</i>			
		<b>Contributing</b>	<i>Total: 1</i>
<i>Secondary Resource: Shed (Building)</i>			
		<b>Non-contributing</b>	<i>Total: 1</i>
<b>610 5th Street SE</b>	<b>128-5191-0106</b>	<i>Other DHR Id#:</i>	
<i>Primary Resource: Single Dwelling (Building), Stories 1.5, Style: Folk Victorian, Ca 1900</i>			
		<b>Contributing</b>	<i>Total: 1</i>
<b>805 5th Street SE</b>	<b>128-5191-0151</b>	<i>Other DHR Id#:</i>	
<i>Primary Resource: Single Dwelling (Building), Stories 2, Style: Craftsman, 1924</i>			
		<b>Contributing</b>	<i>Total: 1</i>
<i>Secondary Resource: Garage (Building)</i>			
		<b>Non-contributing</b>	<i>Total: 1</i>
<b>806 5th Street SE</b>	<b>128-5191-0152</b>	<i>Other DHR Id#:</i>	
<i>Primary Resource: Single Dwelling (Building), Stories 1, Style: Minimal Traditional, Ca 1953</i>			
		<b>Contributing</b>	<i>Total: 1</i>
<i>Secondary Resource: Shed (Building)</i>			
		<b>Non-contributing</b>	<i>Total: 1</i>
<b>807 5th Street SE</b>	<b>128-5191-0153</b>	<i>Other DHR Id#:</i>	
<i>Primary Resource: Single Dwelling (Building), Stories 2, Style: Craftsman, Ca 1924</i>			
		<b>Contributing</b>	<i>Total: 1</i>

Belmont Historic District

Roanoke, VA

Name of Property

County and State

<b>809 5th Street SE</b>	<b>128-5191-0154</b>	<i>Other DHR Id#:</i>	
<i>Primary Resource: Single Dwelling (Building), Stories 2, Style: Craftsman, Ca 1920</i>		<b>Contributing</b>	<i>Total: 1</i>
<b>810 5th Street SE</b>	<b>128-5191-0155</b>	<i>Other DHR Id#:</i>	
<i>Primary Resource: Single Dwelling (Building), Stories 1, Style: Minimal Traditional, Ca 1953</i>		<b>Contributing</b>	<i>Total: 1</i>
<i>Secondary Resource: Garage (Building)</i>		<b>Non-contributing</b>	<i>Total: 1</i>
<b>811 5th Street SE</b>	<b>128-5191-0156</b>	<i>Other DHR Id#:</i>	
<i>Primary Resource: Single Dwelling (Building), Stories 1.5, Style: Craftsman, Ca 1920</i>		<b>Contributing</b>	<i>Total: 1</i>
<b>812 5th Street SE</b>	<b>128-5191-0157</b>	<i>Other DHR Id#:</i>	
<i>Primary Resource: Single Dwelling (Building), Stories 1, Style: Minimal Traditional, Ca 1953</i>		<b>Contributing</b>	<i>Total: 1</i>
<i>Secondary Resource: Shed (Building)</i>		<b>Non-contributing</b>	<i>Total: 2</i>
<b>816 5th Street SE</b>	<b>128-5191-0158</b>	<i>Other DHR Id#:</i>	
<i>Primary Resource: Single Dwelling (Building), Stories 1, Style: Minimal Traditional, Ca 1953</i>		<b>Contributing</b>	<i>Total: 1</i>
<b>817 5th Street SE</b>	<b>128-5191-0159</b>	<i>Other DHR Id#:</i>	
<i>Primary Resource: Single Dwelling (Building), Stories 1.5, Style: Craftsman, Ca 1920</i>		<b>Contributing</b>	<i>Total: 1</i>
<b>818 5th Street SE</b>	<b>128-5191-0160</b>	<i>Other DHR Id#:</i>	
<i>Primary Resource: Single Dwelling (Building), Stories 1, Style: Minimal Traditional, Ca 1953</i>		<b>Contributing</b>	<i>Total: 1</i>
<i>Secondary Resource: Shed (Building)</i>		<b>Non-contributing</b>	<i>Total: 1</i>
<b>821 5th Street SE</b>	<b>128-5191-0161</b>	<i>Other DHR Id#:</i>	
<i>Primary Resource: Single Dwelling (Building), Stories 1.5, Style: Craftsman, Ca 1920</i>		<b>Contributing</b>	<i>Total: 1</i>
<b>822 5th Street SE</b>	<b>128-5191-0162</b>	<i>Other DHR Id#:</i>	
<i>Primary Resource: Single Dwelling (Building), Stories 1, Style: Minimal Traditional, Ca 1953</i>		<b>Contributing</b>	<i>Total: 1</i>
<b>826 5th Street SE</b>	<b>128-5191-0163</b>	<i>Other DHR Id#:</i>	
<i>Primary Resource: Single Dwelling (Building), Stories 1, Style: Minimal Traditional, Ca 1953</i>		<b>Contributing</b>	<i>Total: 1</i>
<b>830 5th Street SE</b>	<b>128-5191-0164</b>	<i>Other DHR Id#:</i>	
<i>Primary Resource: Single Dwelling (Building), Stories 1, Style: Minimal Traditional, Ca 1953</i>		<b>Contributing</b>	<i>Total: 1</i>
<i>Secondary Resource: Shed (Building)</i>		<b>Non-contributing</b>	<i>Total: 1</i>

Belmont Historic District

Roanoke, VA

Name of Property

County and State

<b>831 5th Street SE</b>	<b>128-5628</b>	<i>Other DHR Id#: 128-5191-0165</i>
<i>Primary Resource: Single Dwelling (Building), Stories 2, Style: Colonial Revival, Ca 1915</i>		<b>Contributing</b> <i>Total: 1</i>
<b>834 5th Street SE</b>	<b>128-5191-0166</b>	<i>Other DHR Id#:</i>
<i>Primary Resource: Single Dwelling (Building), Stories 1, Style: Minimal Traditional, Ca 1953</i>		<b>Contributing</b> <i>Total: 1</i>
<b>901 5th Street SE</b>	<b>128-5629</b>	<i>Other DHR Id#: 128-5191-0167</i>
<i>Primary Resource: Single Dwelling (Building), Stories 2.5, Style: Craftsman, Ca 1925</i>		<b>Contributing</b> <i>Total: 1</i>
<b>902 5th Street SE</b>	<b>128-5633</b>	<i>Other DHR Id#: 128-5191-0168</i>
<i>Primary Resource: Single Dwelling (Building), Stories 2, Style: No discernible style, Ca 1900</i>		<b>Contributing</b> <i>Total: 1</i>
<b>906 5th Street SE</b>	<b>128-5634</b>	<i>Other DHR Id#: 128-5191-0169</i>
<i>Primary Resource: Single Dwelling (Building), Stories 2, Style: Victorian, Queen Anne, Ca 1900</i>		<b>Contributing</b> <i>Total: 1</i>
<b>907 5th Street SE</b>	<b>128-5630</b>	<i>Other DHR Id#: 128-5191-0170</i>
<i>Primary Resource: Single Dwelling (Building), Stories 2, Style: No discernible style, Ca 1915</i>		<b>Contributing</b> <i>Total: 1</i>
<b>908 5th Street SE</b>	<b>128-5635</b>	<i>Other DHR Id#: 128-5191-0171</i>
<i>Primary Resource: Single Dwelling (Building), Stories 2.5, Style: Colonial Revival, Ca 1915</i>		<b>Contributing</b> <i>Total: 1</i>
<i>Secondary Resource: Shed (Building)</i>		<b>Non-contributing</b> <i>Total: 1</i>
<b>909 5th Street SE</b>	<b>128-5631</b>	<i>Other DHR Id#: 128-5191-0172</i>
<i>Primary Resource: Single Dwelling (Building), Stories 2, Style: Colonial Revival, Ca 1915</i>		<b>Contributing</b> <i>Total: 1</i>
<b>910 5th Street SE</b>	<b>128-5636</b>	<i>Other DHR Id#: 128-5191-0173</i>
<i>Primary Resource: Single Dwelling (Building), Stories 2.5, Style: Victorian, Queen Anne, Ca 1915</i>		<b>Contributing</b> <i>Total: 1</i>
<i>Secondary Resource: Shed (Building)</i>		<b>Non-contributing</b> <i>Total: 1</i>
<b>912 5th Street SE</b>	<b>128-5637</b>	<i>Other DHR Id#: 128-5191-0174</i>
<i>Primary Resource: Single Dwelling (Building), Stories 1.5, Style: Craftsman, Ca 1925</i>		<b>Contributing</b> <i>Total: 1</i>
<i>Secondary Resource: Carport (Structure)</i>		<b>Non-contributing</b> <i>Total: 1</i>
<b>913 5th Street SE</b>	<b>128-5585</b>	<i>Other DHR Id#: 128-5191-0107</i>
<i>Primary Resource: Single Dwelling (Building), Stories 2.5, Style: Classical Revival, Ca 1910</i>		<b>Contributing</b> <i>Total: 1</i>
<b>914 5th Street SE</b>	<b>128-5638</b>	<i>Other DHR Id#: 128-5191-0175</i>



Belmont Historic District

Roanoke, VA

Name of Property

County and State

<b>Primary Resource: Single Dwelling (Building), Stories 1.5, Style: Craftsman, Ca 1925</b>	<b>Contributing</b>	<i>Total: 1</i>
<b>Secondary Resource: Garage (Building)</b>	<b>Contributing</b>	<i>Total: 1</i>
<b>928 5th Street SE</b>	<b>128-5639</b>	<i>Other DHR Id#: 128-5191-0176</i>
<b>Primary Resource: Single Dwelling (Building), Stories 1, Style: Folk Victorian, Ca 1910</b>	<b>Contributing</b>	<i>Total: 1</i>
<b>Secondary Resource: Garage (Building)</b>	<b>Contributing</b>	<i>Total: 1</i>
<b>930 5th Street SE</b>	<b>128-5640</b>	<i>Other DHR Id#: 128-5191-0177</i>
<b>Primary Resource: Single Dwelling (Building), Stories 2, Style: Victorian, Queen Anne, Ca 1890</b>	<b>Contributing</b>	<i>Total: 1</i>
<b>936 5th Street SE</b>	<b>128-5641</b>	<i>Other DHR Id#: 128-5191-0178</i>
<b>Primary Resource: Single Dwelling (Building), Stories 2, Style: Victorian, Queen Anne, Ca 1890</b>	<b>Contributing</b>	<i>Total: 1</i>
<b>1002 5th Street SE</b>	<b>128-5642</b>	<i>Other DHR Id#: 128-5191-0179</i>
<b>Primary Resource: Single Dwelling (Building), Stories 2, Style: Craftsman, Ca 1920</b>	<b>Contributing</b>	<i>Total: 1</i>
<b>1004 5th Street SE</b>	<b>128-5643</b>	<i>Other DHR Id#: 128-5191-0180</i>
<b>Primary Resource: Single Dwelling (Building), Stories 2, Style: No discernible style, Ca 1920</b>	<b>Contributing</b>	<i>Total: 1</i>
<b>1006 5th Street SE</b>	<b>128-5644</b>	<i>Other DHR Id#: 128-5191-0181</i>
<b>Primary Resource: Single Dwelling (Building), Stories 1.5, Style: Dutch Revival, Ca 1920</b>	<b>Contributing</b>	<i>Total: 1</i>
<b>1008 5th Street SE</b>	<b>128-5645</b>	<i>Other DHR Id#: 128-5191-0182</i>
<b>Primary Resource: Single Dwelling (Building), Stories 1.5, Style: Dutch Revival, Ca 1920</b>	<b>Contributing</b>	<i>Total: 1</i>
<b>6TH STREET</b>		
<b>212 6th Street SE</b>	<b>128-5191-0183</b>	<i>Other DHR Id#:</i>
<b>Primary Resource: Single Dwelling (Building), Stories 1.5, Style: Craftsman, Ca 1925</b>	<b>Contributing</b>	<i>Total: 1</i>
<b>501 6th Street SE</b>	<b>128-5191-0108</b>	<i>Other DHR Id#:</i>
<b>Primary Resource: Single Dwelling (Building), Stories 2, Style: Queen Anne, Ca 1900</b>	<b>Contributing</b>	<i>Total: 1</i>
<b>507 6th Street SE</b>	<b>128-5191-0184</b>	<i>Other DHR Id#:</i>
<b>Primary Resource: Single Dwelling (Building), Stories 2, Style: No discernible style, Ca 1905</b>	<b>Contributing</b>	<i>Total: 1</i>
<b>514 6th Street SE</b>	<b>128-5191-0185</b>	<i>Other DHR Id#:</i>
<b>Primary Resource: Single Dwelling (Building), Stories 2, Style: No discernible style, Ca 1910</b>		

Belmont Historic District

Roanoke, VA

Name of Property

County and State

<i>Secondary Resource: Shed (Building)</i>		<b>Contributing</b>	<i>Total: 1</i>
		<b>Non-contributing</b>	<i>Total: 1</i>
<b>515 6th Street SE</b>	<b>128-5191-0186</b>	<i>Other DHR Id#:</i>	
<i>Primary Resource: Single Dwelling (Building), Stories 2, Style: No discernible style, Ca 2004</i>		<b>Non-contributing</b>	<i>Total: 1</i>
<b>518 6th Street SE</b>	<b>128-5191-0187</b>	<i>Other DHR Id#:</i>	
<i>Primary Resource: Single Dwelling (Building), Stories 2, Style: No discernible style, Ca 1910</i>		<b>Contributing</b>	<i>Total: 1</i>
<b>519 6th Street SE</b>	<b>128-5191-0188</b>	<i>Other DHR Id#:</i>	
<i>Primary Resource: Single Dwelling (Building), Stories 2, Style: Craftsman, Ca 1915</i>		<b>Contributing</b>	<i>Total: 1</i>
<b>520 6th Street SE</b>	<b>128-5191-0189</b>	<i>Other DHR Id#:</i>	
<i>Primary Resource: Single Dwelling (Building), Stories 2, Style: No discernible style, Ca 1910</i>		<b>Contributing</b>	<i>Total: 1</i>
<b>522 6th Street SE</b>	<b>128-5952</b>	<i>Other DHR Id#: 128-5191-0110</i>	
<i>Primary Resource: Single Dwelling (Building), Stories 2, Style: Colonial Revival, Ca 1910</i>		<b>Contributing</b>	<i>Total: 1</i>
<b>523 6th Street SE</b>	<b>128-5191-0190</b>	<i>Other DHR Id#:</i>	
<i>Primary Resource: Single Dwelling (Building), Stories 2, Style: No discernible style, Ca 1910</i>		<b>Contributing</b>	<i>Total: 1</i>
<b>527 6th Street SE</b>	<b>128-5191-0191</b>	<i>Other DHR Id#:</i>	
<i>Primary Resource: Single Dwelling (Building), Stories 2, Style: No discernible style, Ca 1898</i>		<b>Contributing</b>	<i>Total: 1</i>
<b>533 6th Street SE</b>	<b>128-5191-0192</b>	<i>Other DHR Id#:</i>	
<i>Primary Resource: Single Dwelling (Building), Stories 2, Style: No discernible style, Ca 2004</i>		<b>Non-contributing</b>	<i>Total: 1</i>
<b>605-607 6th Street SE</b>	<b>128-5191-0193</b>	<i>Other DHR Id#:</i>	
<i>Primary Resource: Single Dwelling (Building), Stories 1.5, Style: No discernible style, Ca 1900</i>		<b>Contributing</b>	<i>Total: 1</i>
<b>609-611 6th Street SE</b>	<b>128-5191-0194</b>	<i>Other DHR Id#:</i>	
<i>Primary Resource: Single Dwelling (Building), Stories 2, Style: No discernible style, Ca 1906</i>		<b>Contributing</b>	<i>Total: 1</i>
<b>613 6th Street SE</b>	<b>128-5191-0195</b>	<i>Other DHR Id#:</i>	
<i>Primary Resource: Single Dwelling (Building), Stories 2, Style: No discernible style, Ca 2004</i>		<b>Non-contributing</b>	<i>Total: 1</i>
<b>615 6th Street SE</b>	<b>128-5191-0196</b>	<i>Other DHR Id#:</i>	
<i>Primary Resource: Single Dwelling (Building), Stories 2.5, Style: Colonial Revival, Ca 1915</i>			

Belmont Historic District

Roanoke, VA

Name of Property

County and State

		<b>Contributing</b>	<i>Total: 1</i>
<b>801 6th Street SE</b>	<b>128-5191-0197</b>	<i>Other DHR Id#:</i>	
<i>Primary Resource: Single Dwelling (Building), Stories 2, Style: No discernible style, Ca 1908</i>			
		<b>Contributing</b>	<i>Total: 1</i>
<b>802 6th Street SE</b>	<b>128-5191-0111</b>	<i>Other DHR Id#:</i>	
<i>Primary Resource: Single Dwelling (Building), Stories 1, Style: No discernible style, Ca 1900</i>			
<i>Secondary Resource: Garage (Building)</i>			
		<b>Contributing</b>	<i>Total: 1</i>
		<b>Contributing</b>	<i>Total: 1</i>
<b>803 6th Street SE</b>	<b>128-5758</b>	<i>Other DHR Id#: 128-5191-0198</i>	
<i>Primary Resource: Single Dwelling (Building), Stories 1.5, Style: Craftsman, Ca 1920</i>			
		<b>Contributing</b>	<i>Total: 1</i>
<b>805 6th Street SE</b>	<b>128-5191-0199</b>	<i>Other DHR Id#:</i>	
<i>Primary Resource: Single Dwelling (Building), Stories 2, Style: Prairie School, Ca 1920</i>			
		<b>Contributing</b>	<i>Total: 1</i>
<b>809 6th Street SE</b>	<b>128-5191-0200</b>	<i>Other DHR Id#:</i>	
<i>Primary Resource: Single Dwelling (Building), Stories 2, Style: Colonial Revival, Ca 1908</i>			
		<b>Contributing</b>	<i>Total: 1</i>
<b>811 6th Street SE</b>	<b>128-5191-0201</b>	<i>Other DHR Id#:</i>	
<i>Primary Resource: Single Dwelling (Building), Stories 2, Style: Colonial Revival, Ca 1908</i>			
		<b>Contributing</b>	<i>Total: 1</i>
<b>812 6th Street SE</b>	<b>128-5191-0202</b>	<i>Other DHR Id#:</i>	
<i>Primary Resource: Single Dwelling (Building), Stories 2, Style: No discernible style, Ca 1906</i>			
		<b>Contributing</b>	<i>Total: 1</i>
<b>813 6th Street SE</b>	<b>128-5191-0203</b>	<i>Other DHR Id#:</i>	
<i>Primary Resource: Single Dwelling (Building), Stories 2, Style: Colonial Revival, Ca 1910</i>			
<i>Secondary Resource: Garage (Building)</i>			
		<b>Contributing</b>	<i>Total: 1</i>
		<b>Contributing</b>	<i>Total: 1</i>
<b>815 6th Street SE</b>	<b>128-5191-0204</b>	<i>Other DHR Id#:</i>	
<i>Primary Resource: Single Dwelling (Building), Stories 2, Style: Colonial Revival, Ca 1908</i>			
		<b>Contributing</b>	<i>Total: 1</i>
<b>816 6th Street SE</b>	<b>128-5191-0205</b>	<i>Other DHR Id#:</i>	
<i>Primary Resource: Single Dwelling (Building), Stories 1.5, Style: Craftsman, Ca 1928</i>			
		<b>Contributing</b>	<i>Total: 1</i>
<b>817 6th Street SE</b>	<b>128-5191-0206</b>	<i>Other DHR Id#:</i>	
<i>Primary Resource: Single Dwelling (Building), Stories 2, Style: Colonial Revival, Ca 1908</i>			
		<b>Contributing</b>	<i>Total: 1</i>
<b>818 6th Street SE</b>	<b>128-5791</b>	<i>Other DHR Id#: 128-5191-0131</i>	

Belmont Historic District  
Name of Property

Roanoke, VA  
County and State

<i>Primary Resource:</i> <b>Single Dwelling (Building), Stories 2, Style: No discernible style, Ca 1906</b>	<b>Contributing</b>	<i>Total:</i> 1
<b>819 6th Street SE</b>	<b>128-5191-0207</b>	<i>Other DHR Id#:</i>
<i>Primary Resource:</i> <b>Single Dwelling (Building), Stories 2, Style: Colonial Revival, Ca 1908</b>	<b>Contributing</b>	<i>Total:</i> 1
<b>820 6th Street SE</b>	<b>128-5191-0208</b>	<i>Other DHR Id#:</i>
<i>Primary Resource:</i> <b>Single Dwelling (Building), Stories 2, Style: Colonial Revival, Ca 1906</b>	<b>Contributing</b>	<i>Total:</i> 1
<b>823 6th Street SE</b>	<b>128-5191-0112</b>	<i>Other DHR Id#:</i>
<i>Primary Resource:</i> <b>Single Dwelling (Building), Stories 1, Style: Folk Victorian, Ca 1892</b>	<b>Contributing</b>	<i>Total:</i> 1
<b>901 6th Street SE</b>	<b>128-5191-0113</b>	<i>Other DHR Id#:</i>
<i>Primary Resource:</i> <b>Single Dwelling (Building), Stories 2, Style: No discernible style, Ca 1900</b>	<b>Contributing</b>	<i>Total:</i> 1
<b>903 6th Street SE</b>	<b>128-5191-0210</b>	<i>Other DHR Id#:</i>
<i>Primary Resource:</i> <b>Single Dwelling (Building), Stories 2, Style: No discernible style, Ca 1900</b>	<b>Contributing</b>	<i>Total:</i> 1
<b>906 6th Street SE</b>	<b>128-5191-0211</b>	<i>Other DHR Id#:</i>
<i>Primary Resource:</i> <b>Single Dwelling (Building), Stories 1.5, Style: Colonial Revival, Ca 1915</b>	<b>Contributing</b>	<i>Total:</i> 1
<i>Secondary Resource:</i> <b>Garage (Building)</b>	<b>Contributing</b>	<i>Total:</i> 1
<b>907 6th Street SE</b>	<b>128-5191-0212</b>	<i>Other DHR Id#:</i>
<i>Primary Resource:</i> <b>Single Dwelling (Building), Stories 1.5, Style: Dutch Revival, Ca 1900</b>	<b>Contributing</b>	<i>Total:</i> 1
<b>908 6th Street SE</b>	<b>128-5191-0213</b>	<i>Other DHR Id#:</i>
<i>Primary Resource:</i> <b>Single Dwelling (Building), Stories 1, Style: Folk Victorian, Ca 1900</b>	<b>Contributing</b>	<i>Total:</i> 1
<i>Secondary Resource:</i> <b>Shed (Building)</b>	<b>Non-contributing</b>	<i>Total:</i> 1
<b>909 6th Street SE</b>	<b>128-5191-0214</b>	<i>Other DHR Id#:</i>
<i>Primary Resource:</i> <b>Single Dwelling (Building), Stories 2, Style: Colonial Revival, Ca 1900</b>	<b>Contributing</b>	<i>Total:</i> 1
<b>910 6th Street SE</b>	<b>128-5191-0215</b>	<i>Other DHR Id#:</i>
<i>Primary Resource:</i> <b>Single Dwelling (Building), Stories 2, Style: Queen Anne, Ca 1905</b>	<b>Contributing</b>	<i>Total:</i> 1
<i>Secondary Resource:</i> <b>Garage (Building)</b>	<b>Non-contributing</b>	<i>Total:</i> 1
<b>912 6th Street SE</b>	<b>128-5191-0216</b>	<i>Other DHR Id#:</i>
<i>Primary Resource:</i> <b>Single Dwelling (Building), Stories 2, Style: Colonial Revival, Ca 1900</b>	<b>Contributing</b>	<i>Total:</i> 1

Belmont Historic District

Roanoke, VA

Name of Property

County and State

*Secondary Resource: Garage (Building)* **Contributing** *Total: 1*

**914 6th Street SE** **128-5191-0217** *Other DHR Id#:*  
*Primary Resource: Store/Market (Building), Stories 2, Style: No discernible style, Ca 1946*  
**Contributing** *Total: 1*

**915-917 6th Street SE** **128-5191-0218** *Other DHR Id#:*  
*Primary Resource: Double/Duplex (Building), Stories 2, Style: No discernible style, 1988*  
**Non-contributing** *Total: 1*

**1001 6th Street SE** **128-5684** *Other DHR Id#: 128-5191-0219*  
*Primary Resource: Single Dwelling (Building), Stories 2, Style: No discernible style, Ca 1915*  
**Contributing** *Total: 1*

**1003 6th Street SE** **128-5683** *Other DHR Id#: 128-5191-0220*  
*Primary Resource: Single Dwelling (Building), Stories 2, Style: No discernible style, Ca 1915*  
**Contributing** *Total: 1*

**1005 6th Street SE** **128-5191-0221** *Other DHR Id#:*  
*Primary Resource: Single Dwelling (Building), Stories 1, Style: No discernible style, Ca 1905*  
**Contributing** *Total: 1*

**1007 6th Street SE** **128-5682** *Other DHR Id#: 128-5191-0222*  
*Primary Resource: Single Dwelling (Building), Stories 2, Style: Folk Victorian, Ca 1910*  
**Contributing** *Total: 1*

**1011 6th Street SE** **128-5681** *Other DHR Id#: 128-5191-0223*  
*Primary Resource: Single Dwelling (Building), Stories 2, Style: No discernible style, Ca 1905*  
**Contributing** *Total: 1*

**7TH STREET**

**414 7th Street SE** **128-5191-0114** *Other DHR Id#:*  
*Primary Resource: Store (Building), Stories 1, Style: No discernible style, Ca 1930*  
**Contributing** *Total: 1*

**420 7th Street SE** **128-5191-0224** *Other DHR Id#: Primary*  
*Resource: Apartment Building (Building), Stories 2, Style: No discernible style, 1972*  
**Non-contributing** *Total: 1*

**709 7th Street SE** **128-5191-0225** *Other DHR Id#:*  
*Primary Resource: Single Dwelling (Building), Stories 2, Style: No discernible style, Ca 1920*  
**Contributing** *Total: 1*

**1008 7th Street SE** **128-5191-0115** *Other DHR Id#:*  
*Primary Resource: Commercial Building (Building), Stories 1, Style: No discernible style, Ca 1925*  
**Contributing** *Total: 1*

**1009 7th Street SE** **128-5191-0226** *Other DHR Id#:*

Belmont Historic District

Roanoke, VA

Name of Property

County and State

*Primary Resource:* **Single Dwelling (Building), Stories 2, Style: Dutch Revival, Ca 1915**

**Contributing** *Total: 1*

*Secondary Resource:* **Carport (Structure)**

**Contributing** *Total: 1*

**8TH STREET**

**110 8th Street SE**

**128-5191-0839**

*Other DHR Id#:*

*Primary Resource:* **Single Dwelling (Building), Stories 1, Style: Colonial Revival, Ca 1940**

**Contributing** *Total: 1*

**118 8th Street SE**

**128-5191-0227**

*Other DHR Id#:*

*Primary Resource:* **Single Dwelling (Building), Stories 2, Style: Folk Victorian, Ca 1900**

**Contributing** *Total: 1*

**204 8th Street SE**

**128-5191-0228**

*Other DHR Id#:*

*Primary Resource:* **Garage (Building), Stories 1, Style: No discernible style, Ca 1970**

**Non-contributing** *Total: 1*

**406 8th Street SE**

**128-5191-0229**

*Other DHR Id#:*

*Primary Resource:* **Single Dwelling (Building), Stories 2, Style: No discernible style, Ca 1915**

**Contributing** *Total: 1*

**410 8th Street SE**

**128-5191-0230**

*Other DHR Id#:*

*Primary Resource:* **Single Dwelling (Building), Stories 2, Style: No discernible style, Ca 1915**

**Contributing** *Total: 1*

*Secondary Resource:* **Secondary Dwelling (Building)**

**Contributing** *Total: 1*

**508 8th Street SE**

**128-5191-0116**

*Other DHR Id#:*

*Primary Resource:* **Single Dwelling (Building), Stories 2, Style: Colonial Revival, Ca 1915**

**Contributing** *Total: 1*

*Secondary Resource:* **Garage (Building)**

**Contributing** *Total: 1*

**608 8th Street SE**

**128-5191-0231**

*Other DHR Id#:*

*Primary Resource:* **Multiple Dwelling (Building), Stories 2, Style: No discernible style, Ca 1900**

**Contributing** *Total: 1*

**708 8th Street SE**

**128-5191-0830**

*Other DHR Id#:*

*Primary Resource:* **Single Dwelling (Building), Stories 2, Style: Craftsman, Ca 1925**

**Contributing** *Total: 1*

**901 8th Street SE**

**128-5191-0092**

*Other DHR Id#:*

*Primary Resource:* **Church/Chapel (Building), Stories 1, Style: Gothic Revival, Ca 1950**

**Contributing** *Total: 1*

**902 8th Street SE**

**128-5191-0233**

*Other DHR Id#:*

*Primary Resource:* **Single Dwelling (Building), Stories 1, Style: Queen Anne, Ca 1912**

**Contributing** *Total: 1*

**8-1/2 STREET**



Belmont Historic District

Roanoke, VA

Name of Property

County and State

**110 8-1/2 Street** **128-5191-0234** *Other DHR Id#:*  
*Primary Resource: Commercial Building (Building), Stories 1, Style: No discernible style, Ca 1940*  
**Contributing** *Total: 1*

**116 8-1/2 Street SE** **128-5191-0235** *Other DHR Id#:*  
*Primary Resource: Double/Duplex (Building), Stories 1, Style: No discernible style, Ca 1910*  
**Contributing** *Total: 1*

**120 8-1/2 Street SE** **128-5191-0236** *Other DHR Id#:*  
*Primary Resource: Commercial Building (Building), Stories 1, Style: No discernible style, Ca 1959*  
**Non-contributing** *Total: 1*

**205 8-1/2 Street SE** **128-5191-0237** *Other DHR Id#:*  
*Primary Resource: Commercial Building (Building), Stories 1, Style: No discernible style, Ca 1984*  
**Non-contributing** *Total: 1*  
*Secondary Resource: Commercial Building (Building)* **Non-contributing** *Total: 1*

**209 8-1/2 Street SE** **128-5191-0239** *Other DHR Id#:*  
*Primary Resource: Single Dwelling (Building), Stories 1.5, Style: No discernible style, Ca 1890*  
**Contributing** *Total: 1*

**9TH STREET**

**112 9th Street SE** **128-5191-0240** *Other DHR Id#:*  
*Primary Resource: Single Dwelling (Building), Stories 1, Style: No discernible style, Ca 1890*  
**Contributing** *Total: 1*

**113 9th Street SE** **128-5936** *Other DHR Id#: 128-5191-0241*  
*Primary Resource: Single Dwelling (Building), Stories 2, Style: No discernible style, Ca 1900*  
**Contributing** *Total: 1*

**115 9th Street SE** **128-5191-0242** *Other DHR Id#:*  
*Primary Resource: Single Dwelling (Building), Stories 2, Style: No discernible style, Ca 1890*  
**Contributing** *Total: 1*

**117 9th Street SE** **128-5191-0243** *Other DHR Id#:*  
*Primary Resource: Single Dwelling (Building), Stories 2, Style: No discernible style, Ca 1890*  
**Contributing** *Total: 1*  
*Secondary Resource: Secondary Dwelling (Building)* **Contributing** *Total: 1*

**118 9th Street SE** **128-5191-0244** *Other DHR Id#:*  
*Primary Resource: Single Dwelling (Building), Stories 2, Style: No discernible style, Ca 1890*  
**Non-contributing** *Total: 1*  
*Secondary Resource: Shed (Building)* **Non-contributing** *Total: 1*

**121 9th Street SE** **128-5191-0245** *Other DHR Id#:*  
*Primary Resource: Shed (Building), Stories 1, Style: No discernible style, Ca 2017*  
**Non-contributing** *Total: 1*

Belmont Historic District

Roanoke, VA

Name of Property

County and State

<b>404 9th Street SE</b>	<b>128-5191-0246</b>	<i>Other DHR Id#:</i>	
<i>Primary Resource: Commercial Building (Building), Stories 1, Style: No discernible style, Ca 1956</i>		<b>Contributing</b>	<i>Total: 1</i>
<b>414 9th Street SE</b>	<b>128-5191-0247</b>	<i>Other DHR Id#:</i>	
<i>Primary Resource: Clinic (Building), Stories 1, Style: No discernible style, Ca 2005</i>		<b>Non-contributing</b>	<i>Total: 1</i>
<b>514 9th Street SE</b>	<b>128-5191-0248</b>	<i>Other DHR Id#:</i>	
<i>Primary Resource: Single Dwelling (Building), Stories 2, Style: Queen Anne, Ca 1900</i>		<b>Contributing</b>	<i>Total: 1</i>
<b>520 9th Street SE</b>	<b>128-5191-0120</b>	<i>Other DHR Id#:</i>	
<i>Primary Resource: Single Dwelling (Building), Stories 2, Style: Queen Anne, Ca 1900</i>		<b>Contributing</b>	<i>Total: 1</i>
<i>Secondary Resource: Shed (Building)</i>		<b>Non-contributing</b>	<i>Total: 1</i>
<b>602 9th Street SE</b>	<b>128-5191-0249</b>	<i>Other DHR Id#:</i>	
<i>Primary Resource: Commercial Building (Building), Stories 1, Style: No discernible style, Ca 1973</i>		<b>Non-contributing</b>	<i>Total: 1</i>
<b>605 9th Street SE</b>	<b>128-5191-0250</b>	<i>Other DHR Id#:</i>	
<i>Primary Resource: Restaurant (Building), Stories 1, Style: No discernible style, Ca 1982</i>		<b>Non-contributing</b>	<i>Total: 1</i>
<b>615 9th Street SE</b>	<b>128-5191-0251</b>	<i>Other DHR Id#:</i>	
<i>Primary Resource: Store (Building), Stories 1, Style: Commercial Style, Ca 1970</i>		<b>Non-contributing</b>	<i>Total: 1</i>
<b>616 9th Street SE</b>	<b>128-5191-0252</b>	<i>Other DHR Id#:</i>	
<i>Primary Resource: Bank (Building), Stories 1, Style: No discernible style, Ca 1970</i>		<b>Non-contributing</b>	<i>Total: 1</i>
<b>702 9th Street SE</b>	<b>128-5191-0253</b>	<i>Other DHR Id#:</i>	
<i>Primary Resource: Store (Building), Stories 1, Style: Commercial Style, Ca 1998</i>		<b>Non-contributing</b>	<i>Total: 1</i>
<b>703 9th Street SE</b>	<b>128-5191-0254</b>	<i>Other DHR Id#:</i>	
<i>Primary Resource: Commercial Building (Building), Stories 1, Style: No discernible style, Ca 1966</i>		<b>Non-contributing</b>	<i>Total: 1</i>
<b>835 9th Street SE</b>	<b>128-5191-0255</b>	<i>Other DHR Id#:</i>	
<i>Primary Resource: Single Dwelling (Building), Stories 1, Style: No discernible style, Ca 1925</i>		<b>Contributing</b>	<i>Total: 1</i>
<b>909 9th Street SE</b>	<b>128-5191-0256</b>	<i>Other DHR Id#:</i>	
<i>Primary Resource: Store/Market (Building), Stories 1, Style: No discernible style, Ca 1915</i>		<b>Contributing</b>	<i>Total: 1</i>

Belmont Historic District

Roanoke, VA

Name of Property

County and State

**910 9th Street SE** 128-5191-0257 *Other DHR Id#:*  
*Primary Resource: Single Dwelling (Building), Stories 2, Style: Prairie School, Ca 1915*  
**Contributing** *Total: 1*

**10TH STREET**

**111 10th Street** 128-5191-0121 *Other DHR Id#:*  
*Primary Resource: Single Dwelling (Building), Stories 1.5, Style: No discernible style, Ca 1890*  
**Contributing** *Total: 1*

**123 10th Street SE** 128-5191-0258 *Other DHR Id#:*  
*Primary Resource: Single Dwelling (Building), Stories 2, Style: Folk Victorian, Ca 1895*  
**Contributing** *Total: 1*

**124 10th Street SE** 128-5191-0259 *Other DHR Id#:*  
*Primary Resource: Single Dwelling (Building), Stories 1, Style: No discernible style, Ca 1915*  
**Contributing** *Total: 1*

**127 10th Street SE** 128-5191-0122 *Other DHR Id#:*  
*Primary Resource: Single Dwelling (Building), Stories 2, Style: No discernible style, Ca 1895*  
**Contributing** *Total: 1*

**202 10th Street SE** 128-5191-0261 *Other DHR Id#:*  
*Primary Resource: Single Dwelling (Building), Stories 2, Style: No discernible style, Ca 1890*  
**Contributing** *Total: 1*  
*Secondary Resource: Shed (Building)*  
**Non-contributing** *Total: 1*

**514 10th Street SE** 128-5191-0262 *Other DHR Id#:*  
*Primary Resource: Single Dwelling (Building), Stories 2, Style: Craftsman, Ca 1920*  
**Contributing** *Total: 1*

**10-1/2 STREET**

**120 10-1/2 Street SE** 128-5173 *Other DHR Id#: 128-5191-0263*  
*Primary Resource: Single Dwelling (Building), Stories 1, Style: No discernible style, Ca 1924*  
**Non-contributing** *Total: 1*

**121 10-1/2 Street SE** 128-5191-0264 *Other DHR Id#:*  
*Primary Resource: Single Dwelling (Building), Stories 1, Style: No discernible style, Ca 1907*  
**Contributing** *Total: 1*

**122 10-1/2 Street SE** 128-5191-0265 *Other DHR Id#:*  
*Primary Resource: Single Dwelling (Building), Stories 1, Style: No discernible style, Ca 1890*  
**Contributing** *Total: 1*

**124 10-1/2 Street SE** 128-5191-0266 *Other DHR Id#:*  
*Primary Resource: Single Dwelling (Building), Stories 1, Style: Folk Victorian, Ca 1900*  
**Contributing** *Total: 1*

Belmont Historic District

Roanoke, VA

Name of Property

County and State

<b>125 10-1/2 Street SE</b>	<b>128-5191-0267</b>	<i>Other DHR Id#:</i>	
<i>Primary Resource: Single Dwelling (Building), Stories 1, Style: Craftsman, Ca 1920</i>		<b>Contributing</b>	<i>Total: 1</i>
<b>126 10-1/2 Street SE</b>	<b>128-5191-0268</b>	<i>Other DHR Id#:</i>	
<i>Primary Resource: Single Dwelling (Building), Stories 1, Style: No discernible style, Ca 1900</i>		<b>Contributing</b>	<i>Total: 1</i>
<i>Secondary Resource: Shed (Building)</i>		<b>Non-contributing</b>	<i>Total: 1</i>
<b>128 10-1/2 Street SE</b>	<b>128-5191-0269</b>	<i>Other DHR Id#:</i>	
<i>Primary Resource: Single Dwelling (Building), Stories 1, Style: No discernible style, Ca 1900</i>		<b>Contributing</b>	<i>Total: 1</i>
<b>129 10-1/2 Street SE</b>	<b>128-5191-0270</b>	<i>Other DHR Id#:</i>	
<i>Primary Resource: Single Dwelling (Building), Stories 1, Style: No discernible style, Ca 1918</i>		<b>Contributing</b>	<i>Total: 1</i>
<b>130 10-1/2 Street SE</b>	<b>128-5191-0271</b>	<i>Other DHR Id#:</i>	
<i>Primary Resource: Single Dwelling (Building), Stories 1, Style: No discernible style, Ca 1900</i>		<b>Contributing</b>	<i>Total: 1</i>
<b>131 10-1/2 Street SE</b>	<b>128-5191-0272</b>	<i>Other DHR Id#:</i>	
<i>Primary Resource: Garage (Building), Stories 1, Style: No discernible style, Ca 1988</i>		<b>Non-contributing</b>	<i>Total: 1</i>
<b>132 10-1/2 Street SE</b>	<b>128-5191-0273</b>	<i>Other DHR Id#:</i>	
<i>Primary Resource: Single Dwelling (Building), Stories 1, Style: No discernible style, Ca 1900</i>		<b>Contributing</b>	<i>Total: 1</i>
<b>133 10-1/2 Street SE</b>	<b>128-5191-0274</b>	<i>Other DHR Id#:</i>	
<i>Primary Resource: Single Dwelling (Building), Stories 2, Style: No discernible style, Ca 1890</i>		<b>Contributing</b>	<i>Total: 1</i>
<i>Secondary Resource: Shed (Building)</i>		<b>Non-contributing</b>	<i>Total: 1</i>
<b>134 10-1/2 Street SE</b>	<b>128-5191-0275</b>	<i>Other DHR Id#:</i>	
<i>Primary Resource: Single Dwelling (Building), Stories 1, Style: No discernible style, Ca 1900</i>		<b>Contributing</b>	<i>Total: 1</i>
<b>11TH STREET SE</b>			
<b>0 11th Street SE</b>	<b>128-5191-0840</b>	<i>Other DHR Id#:</i>	
<i>Primary Resource: Shed - Wood (Building), Stories 1, Style: No discernible style, Ca 1915</i>		<b>Contributing</b>	<i>Total: 1</i>
<b>225 11th Street SE</b>	<b>128-5191-0276</b>	<i>Other DHR Id#:</i>	
<i>Primary Resource: Warehouse (Building), Stories 1, Style: No discernible style, Ca 1953</i>		<b>Contributing</b>	<i>Total: 1</i>
<i>Secondary Resource: Shed (Building)</i>		<b>Contributing</b>	<i>Total: 1</i>

Belmont Historic District

Roanoke, VA

Name of Property

County and State

**301 11th Street SE** **128-5191-0277** *Other DHR Id#:*  
*Primary Resource: Commercial Building (Building), Stories 1, Style: No discernible style, Ca 1950*  
**Contributing** *Total: 1*

**307 11th Street SE** **128-5191-0278** *Other DHR Id#:*  
*Primary Resource: Commercial Building (Building), Stories 1, Style: No discernible style, Ca 1965*  
**Non-contributing** *Total: 1*

**ALBEMARLE AVENUE**

**422 Albemarle Avenue SE** **128-5191-0279** *Other DHR Id#:*  
*Primary Resource: Single Dwelling (Building), Stories 1, Style: Minimal Traditional, Ca 1953*  
**Contributing** *Total: 1*

**428 Albemarle Avenue SE** **128-5191-0280** *Other DHR Id#:*  
*Primary Resource: Single Dwelling (Building), Stories 1, Style: Minimal Traditional, Ca 1953*  
**Contributing** *Total: 1*

**434 Albemarle Avenue SE** **128-5191-0281** *Other DHR Id#:*  
*Primary Resource: Single Dwelling (Building), Stories 1, Style: Minimal Traditional, Ca 1953*  
**Contributing** *Total: 1*

**438 Albemarle Avenue SE** **128-5191-0282** *Other DHR Id#:*  
*Primary Resource: Single Dwelling (Building), Stories 1, Style: Minimal Traditional, Ca 1953*  
**Contributing** *Total: 1*

**442 Albemarle Avenue SE** **128-5665** *Other DHR Id#: 128-5191-0283*  
*Primary Resource: Single Dwelling (Building), Stories 2.5, Style: Prairie School, Ca 1920*  
**Contributing** *Total: 1*

**502 Albemarle Avenue SE** **128-5666** *Other DHR Id#: 128-5191-0284*  
*Primary Resource: Single Dwelling (Building), Stories 2, Style: No discernible style, Ca 1915*  
**Contributing** *Total: 1*

**504-506 Albemarle Avenue SE** **128-5667** *Other DHR Id#: 128-5191-0285*  
*Primary Resource: Single Dwelling (Building), Stories 2, Style: No discernible style, Ca 1915*  
**Contributing** *Total: 1*

**510 Albemarle Avenue SE** **128-5668** *Other DHR Id#: 128-5191-0286*  
*Primary Resource: Single Dwelling (Building), Stories 2, Style: No discernible style, Ca 1915*  
**Contributing** *Total: 1*

**514 Albemarle Avenue SE** **128-5669** *Other DHR Id#: 128-5191-0287*  
*Primary Resource: Single Dwelling (Building), Stories 2, Style: No discernible style, Ca 1915*  
**Contributing** *Total: 1*

**518 Albemarle Avenue SE** **128-5670** *Other DHR Id#: 128-5191-0288*  
*Primary Resource: Single Dwelling (Building), Stories 2, Style: No discernible style, Ca 1915*  
**Contributing** *Total: 1*

Belmont Historic District

Roanoke, VA

Name of Property

County and State

<i>Secondary Resource: Garage (Building)</i>		<b>Contributing</b>	<i>Total: 1</i>
<b>522 Albemarle Avenue SE</b>	<b>128-5671</b>	<i>Other DHR Id#: 128-5191-0289</i>	
<i>Primary Resource: Single Dwelling (Building), Stories 2, Style: No discernible style, Ca 1915</i>		<b>Contributing</b>	<i>Total: 1</i>
<b>524 Albemarle Avenue SE</b>	<b>128-5191-0290</b>	<i>Other DHR Id#:</i>	
<i>Primary Resource: Double/Duplex (Building), Stories 2, Style: No discernible style, Ca 1975</i>		<b>Non-contributing</b>	<i>Total: 1</i>
<b>528-530 Albemarle Avenue SE</b>	<b>128-5672</b>	<i>Other DHR Id#: 128-5191-0291</i>	
<i>Primary Resource: Single Dwelling (Building), Stories 2, Style: No discernible style, Ca 1915</i>		<b>Contributing</b>	<i>Total: 1</i>
<b>534 Albemarle Avenue SE</b>	<b>128-5673</b>	<i>Other DHR Id#: 128-5191-0292</i>	
<i>Primary Resource: Single Dwelling (Building), Stories 1.5, Style: Craftsman, Ca 1930</i>		<b>Contributing</b>	<i>Total: 1</i>
<b>602 Albemarle Avenue SE</b>	<b>128-5191-0293</b>	<i>Other DHR Id#:</i>	
<i>Primary Resource: Single Dwelling (Building), Stories 2, Style: Folk Victorian, Ca 1905</i>		<b>Contributing</b>	<i>Total: 1</i>
<i>Secondary Resource: Garage (Building)</i>		<b>Contributing</b>	<i>Total: 1</i>
<b>606 Albemarle Avenue SE</b>	<b>128-5191-0294</b>	<i>Other DHR Id#:</i>	
<i>Primary Resource: Single Dwelling (Building), Stories 2, Style: Dutch Revival, Ca 1915</i>		<b>Contributing</b>	<i>Total: 1</i>
<b>610 Albemarle Avenue SE</b>	<b>128-5191-0295</b>	<i>Other DHR Id#:</i>	
<i>Primary Resource: Single Dwelling (Building), Stories 2, Style: Folk Victorian, Ca 1905</i>		<b>Contributing</b>	<i>Total: 1</i>
<b>616 Albemarle Avenue SE</b>	<b>128-5191-0296</b>	<i>Other DHR Id#:</i>	
<i>Primary Resource: Single Dwelling (Building), Stories 2, Style: No discernible style, Ca 1915</i>		<b>Contributing</b>	<i>Total: 1</i>
<b>622 Albemarle Avenue SE</b>	<b>128-5191-0100</b>	<i>Other DHR Id#:</i>	
<i>Primary Resource: Single Dwelling (Building), Stories 2, Style: No discernible style, Ca 1915</i>		<b>Contributing</b>	<i>Total: 1</i>
<b>624 Albemarle Avenue SE</b>	<b>128-5191-0297</b>	<i>Other DHR Id#:</i>	
<i>Primary Resource: Single Dwelling (Building), Stories 2, Style: Folk Victorian, Ca 1905</i>		<b>Contributing</b>	<i>Total: 1</i>
<i>Secondary Resource: Garage (Building)</i>		<b>Non-contributing</b>	<i>Total: 1</i>
<b>626 Albemarle Avenue SE</b>	<b>128-5191-0298</b>	<i>Other DHR Id#:</i>	
<i>Primary Resource: Single Dwelling (Building), Stories 1, Style: Minimal Traditional, Ca 1970</i>		<b>Non-contributing</b>	<i>Total: 1</i>
<b>630 Albemarle Avenue SE</b>	<b>128-5191-0299</b>	<i>Other DHR Id#:</i>	



Belmont Historic District

Roanoke, VA

Name of Property

County and State

*Primary Resource: Single Dwelling (Building), Stories 2, Style: Folk Victorian, Ca 1905*  
**Contributing** *Total: 1*

**638 Albemarle Avenue SE** **128-5191-0300** *Other DHR Id#:*  
*Primary Resource: Single Dwelling (Building), Stories 1, Style: Minimal Traditional, Ca 1955*  
**Contributing** *Total: 1*

**644 Albemarle Avenue SE** **128-5191-0301** *Other DHR Id#:*  
*Primary Resource: Single Dwelling (Building), Stories 2, Style: Prairie School, Ca 1925*  
**Contributing** *Total: 1*  
*Secondary Resource: Carport (Structure)*  
**Contributing** *Total: 1*

**646 Albemarle Avenue SE** **128-5191-0302** *Other DHR Id#:*  
*Primary Resource: Single Dwelling (Building), Stories 1, Style: Folk Victorian, Ca 1905*  
**Contributing** *Total: 1*  
*Secondary Resource: Shed (Building)*  
**Non-contributing** *Total: 1*

**650 Albemarle Avenue SE** **128-5191-0303** *Other DHR Id#:*  
*Primary Resource: Single Dwelling (Building), Stories 2, Style: Prairie School, Ca 1925*  
**Contributing** *Total: 1*

**652 Albemarle Avenue SE** **128-5191-0304** *Other DHR Id#:*  
*Primary Resource: Single Dwelling (Building), Stories 2, Style: No discernible style, Ca 1905*  
**Contributing** *Total: 1*

**656 Albemarle Avenue SE** **128-5191-0305** *Other DHR Id#:*  
*Primary Resource: Single Dwelling (Building), Stories 2, Style: Folk Victorian, Ca 1905*  
**Contributing** *Total: 1*

**662 Albemarle Avenue SE** **128-5191-0306** *Other DHR Id#:*  
*Primary Resource: Single Dwelling (Building), Stories 1, Style: No discernible style, Ca 1915*  
**Contributing** *Total: 1*

**BULLITT AVENUE**

**322 Bullitt Avenue SE** **128-5472** *Other DHR Id#: 128-5191-0307*  
*Primary Resource: Single Dwelling (Building), Stories 2, Style: Queen Anne, Ca 1895*  
**Contributing** *Total: 1*  
*Secondary Resource: Secondary Dwelling (Building)*  
**Contributing** *Total: 1*

**326-328 Bullitt Avenue SE** **128-5005** *Other DHR Id#: 128-5191-0308*  
*Primary Resource: Commercial Building (Building), Stories 2, Style: No discernible style, Ca 1995*  
**Non-contributing** *Total: 1*

**402 Bullitt Avenue SE** **128-5191-0310** *Other DHR Id#:*  
*Primary Resource: Single Dwelling (Building), Stories 2, Style: No discernible style, Ca 1905*  
**Contributing** *Total: 1*

**404 Bullitt Avenue SE** **128-5191-0311** *Other DHR Id#:*

Belmont Historic District  
Name of Property

Roanoke, VA  
County and State

<i>Primary Resource:</i> <b>Single Dwelling (Building), Stories 2, Style: No discernible style, Ca 1910</b>	<b>Contributing</b>	<i>Total:</i> 1
<b>406 Bullitt Avenue SE</b>	<b>128-5191-0312</b>	<i>Other DHR Id#:</i>
<i>Primary Resource:</i> <b>Single Dwelling (Building), Stories 2, Style: No discernible style, Ca 1910</b>	<b>Contributing</b>	<i>Total:</i> 1
<b>408 Bullitt Avenue SE</b>	<b>128-5191-0313</b>	<i>Other DHR Id#:</i>
<i>Primary Resource:</i> <b>Single Dwelling (Building), Stories 2, Style: Queen Anne, Ca 1910</b>	<b>Contributing</b>	<i>Total:</i> 1
<b>410 Bullitt Avenue SE</b>	<b>128-5191-0314</b>	<i>Other DHR Id#:</i>
<i>Primary Resource:</i> <b>Single Dwelling (Building), Stories 2, Style: Colonial Revival, Ca 1910</b>	<b>Contributing</b>	<i>Total:</i> 1
<b>413 Bullitt Avenue SE</b>	<b>128-5191-0315</b>	<i>Other DHR Id#:</i>
<i>Primary Resource:</i> <b>Single Dwelling (Building), Stories 2, Style: Other, Ca 1900</b>	<b>Contributing</b>	<i>Total:</i> 1
<b>417 Bullitt Avenue SE</b>	<b>128-5191-0316</b>	<i>Other DHR Id#:</i>
<i>Primary Resource:</i> <b>Single Dwelling (Building), Stories 2, Style: No discernible style, Ca 1970</b>	<b>Non-contributing</b>	<i>Total:</i> 1
<b>424 Bullitt Avenue SE</b>	<b>128-5191-0075</b>	<i>Other DHR Id#:</i>
<i>Primary Resource:</i> <b>Single Dwelling (Building), Stories 2, Style: Other, 1889</b>	<b>Contributing</b>	<i>Total:</i> 1
<i>Secondary Resource:</i> <b>Garage (Building)</b>	<b>Non-contributing</b>	<i>Total:</i> 1
<b>425 Bullitt Avenue SE</b>	<b>128-5191-0317</b>	<i>Other DHR Id#:</i>
<i>Primary Resource:</i> <b>Single Dwelling (Building), Stories 2, Style: No discernible style, Ca 1910</b>	<b>Contributing</b>	<i>Total:</i> 1
<b>501 Bullitt Avenue SE</b>	<b>128-5191-0076</b>	<i>Other DHR Id#:</i>
<i>Primary Resource:</i> <b>Single Dwelling (Building), Stories 2, Style: Colonial Revival, Ca 1915</b>	<b>Contributing</b>	<i>Total:</i> 1
<b>503 Bullitt Avenue SE</b>	<b>128-5191-0318</b>	<i>Other DHR Id#:</i>
<i>Primary Resource:</i> <b>Single Dwelling (Building), Stories 2, Style: No discernible style, Ca 1915</b>	<b>Contributing</b>	<i>Total:</i> 1
<i>Secondary Resource:</i> <b>Shed (Building)</b>	<b>Non-contributing</b>	<i>Total:</i> 1
<b>504 Bullitt Avenue SE</b>	<b>128-5191-0319</b>	<i>Other DHR Id#:</i>
<i>Primary Resource:</i> <b>Single Dwelling (Building), Stories 2, Style: Colonial Revival, Ca 1920</b>	<b>Contributing</b>	<i>Total:</i> 1
<b>505 Bullitt Avenue SE</b>	<b>128-5191-0320</b>	<i>Other DHR Id#:</i>
<i>Primary Resource:</i> <b>Single Dwelling (Building), Stories 2, Style: Craftsman, Ca 1920</b>	<b>Non-contributing</b>	<i>Total:</i> 1

Belmont Historic District

Roanoke, VA

Name of Property

County and State

<b>507 Bullitt Avenue SE</b>	<b>128-5191-0321</b>	<i>Other DHR Id#:</i>	
<i>Primary Resource: Single Dwelling (Building), Stories 2, Style: Craftsman, Ca 1920</i>		<b>Contributing</b>	<i>Total: 1</i>
<b>607 Bullitt Avenue SE</b>	<b>128-5191-0322</b>	<i>Other DHR Id#:</i>	
<i>Primary Resource: Single Dwelling (Building), Stories 2, Style: No discernible style, 2005</i>		<b>Non-contributing</b>	<i>Total: 1</i>
<b>611 Bullitt Avenue SE</b>	<b>128-5191-0323</b>	<i>Other DHR Id#:</i>	
<i>Primary Resource: Single Dwelling (Building), Stories 2, Style: No discernible style, Ca 1910</i>		<b>Non-contributing</b>	<i>Total: 1</i>
<b>612 Bullitt Avenue SE</b>	<b>128-5191-0324</b>	<i>Other DHR Id#:</i>	
<i>Primary Resource: Church/Chapel (Building), Stories 2, Style: Spanish/Mission Revival, Ca 1940</i>		<b>Contributing</b>	<i>Total: 1</i>
<b>613 Bullitt Avenue SE</b>	<b>128-5191-0325</b>	<i>Other DHR Id#:</i>	
<i>Primary Resource: Single Dwelling (Building), Stories 2, Style: Other, Ca 1910</i>		<b>Non-contributing</b>	<i>Total: 1</i>
<b>615 Bullitt Avenue SE</b>	<b>128-5191-0326</b>	<i>Other DHR Id#:</i>	
<i>Primary Resource: Single Dwelling (Building), Stories 2, Style: Colonial Revival, Ca 1910</i>		<b>Contributing</b>	<i>Total: 1</i>
<i>Secondary Resource: Shed (Building)</i>		<b>Non-contributing</b>	<i>Total: 1</i>
<b>623 Bullitt Avenue SE</b>	<b>128-5191-0327</b>	<i>Other DHR Id#:</i>	
<i>Primary Resource: Single Dwelling (Building), Stories 2, Style: Colonial Revival, Ca 1910</i>		<b>Contributing</b>	<i>Total: 1</i>
<b>624 Bullitt Avenue SE</b>	<b>128-5191-0328</b>	<i>Other DHR Id#:</i>	
<i>Primary Resource: Apartment Building (Building), Stories 1, Style: Ranch, Ca 1960</i>		<b>Non-contributing</b>	<i>Total: 1</i>
<i>Secondary Resource: Apartment Building (Building)</i>		<b>Non-contributing</b>	<i>Total: 1</i>
<b>627 Bullitt Avenue SE</b>	<b>128-5191-0077</b>	<i>Other DHR Id#:</i>	
<i>Primary Resource: Single Dwelling (Building), Stories 2, Style: No discernible style, Ca 1905</i>		<b>Contributing</b>	<i>Total: 1</i>
<b>632 Bullitt Avenue SE</b>	<b>128-5191-0329</b>	<i>Other DHR Id#:</i>	
<i>Primary Resource: Single Dwelling (Building), Stories 2, Style: No discernible style, Ca 1925</i>		<b>Contributing</b>	<i>Total: 1</i>
<b>701 Bullitt Avenue SE</b>	<b>128-5191-0330</b>	<i>Other DHR Id#:</i>	
<i>Primary Resource: Single Dwelling (Building), Stories 2, Style: Folk Victorian, Ca 1900</i>		<b>Contributing</b>	<i>Total: 1</i>
<b>704 Bullitt Avenue SE</b>	<b>128-5191-0331</b>	<i>Other DHR Id#:</i>	
<i>Primary Resource: Single Dwelling (Building), Stories 2, Style: Stick/Eastlake, Ca 1895</i>		<b>Contributing</b>	<i>Total: 1</i>

Belmont Historic District

Roanoke, VA

Name of Property

County and State

<b>705 Bullitt Avenue SE</b>	<b>128-5191-0332</b>	<i>Other DHR Id#:</i>	
<i>Primary Resource: Apartment Building (Building), Stories 2, Style: No discernible style, Ca 1975</i>		<b>Non-contributing</b>	<i>Total: 1</i>
<b>707 Bullitt Avenue SE</b>	<b>128-5191-0333</b>	<i>Other DHR Id#:</i>	
<i>Primary Resource: Single Dwelling (Building), Stories 2, Style: No discernible style, Ca 1910</i>		<b>Contributing</b>	<i>Total: 1</i>
<b>708 Bullitt Avenue SE</b>	<b>128-5191-0078</b>	<i>Other DHR Id#:</i>	
<i>Primary Resource: Single Dwelling (Building), Stories 2, Style: Stick/Eastlake, Ca 1895</i>		<b>Contributing</b>	<i>Total: 1</i>
<b>710 Bullitt Avenue SE</b>	<b>128-5191-0334</b>	<i>Other DHR Id#:</i>	
<i>Primary Resource: Single Dwelling (Building), Stories 2, Style: Stick/Eastlake, Ca 1895</i>		<b>Contributing</b>	<i>Total: 1</i>
<b>711 Bullitt Avenue SE</b>	<b>128-5191-0079</b>	<i>Other DHR Id#:</i>	
<i>Primary Resource: Single Dwelling (Building), Stories 1, Style: No discernible style, Ca 1900</i>		<b>Contributing</b>	<i>Total: 1</i>
<b>715 Bullitt Avenue SE</b>	<b>128-5191-0335</b>	<i>Other DHR Id#:</i>	
<i>Primary Resource: Single Dwelling (Building), Stories 2, Style: No discernible style, Ca 1910</i>		<b>Contributing</b>	<i>Total: 1</i>
<i>Secondary Resource: Garage (Building)</i>		<b>Non-contributing</b>	<i>Total: 1</i>
<b>716 Bullitt Avenue SE</b>	<b>128-5191-0336</b>	<i>Other DHR Id#:</i>	
<i>Primary Resource: Single Dwelling (Building), Stories 2, Style: Stick/Eastlake, Ca 1895</i>		<b>Contributing</b>	<i>Total: 1</i>
<b>717 Bullitt Avenue SE</b>	<b>128-5191-0337</b>	<i>Other DHR Id#:</i>	
<i>Primary Resource: Single Dwelling (Building), Stories 2, Style: No discernible style, 2005</i>		<b>Non-contributing</b>	<i>Total: 1</i>
<b>722 Bullitt Avenue SE</b>	<b>128-5191-0338</b>	<i>Other DHR Id#:</i>	
<i>Primary Resource: Single Dwelling (Building), Stories 2, Style: Stick/Eastlake, Ca 1895</i>		<b>Contributing</b>	<i>Total: 1</i>
<i>Secondary Resource: Garage (Building)</i>		<b>Non-contributing</b>	<i>Total: 1</i>
<b>726 Bullitt Avenue SE</b>	<b>128-5587</b>	<i>Other DHR Id#: 128-5191-0080</i>	
<i>Primary Resource: Single Dwelling (Building), Stories 2, Style: Stick/Eastlake, Ca 1895</i>		<b>Contributing</b>	<i>Total: 1</i>
<b>727 Bullitt Avenue SE</b>	<b>128-5874</b>	<i>Other DHR Id#: 128-5191-0339</i>	
<i>Primary Resource: Single Dwelling (Building), Stories 2, Style: No discernible style, Ca 1900</i>		<b>Contributing</b>	<i>Total: 1</i>
<i>Secondary Resource: Garage (Building)</i>		<b>Contributing</b>	<i>Total: 1</i>
<b>728 Bullitt Avenue SE</b>	<b>128-5588</b>	<i>Other DHR Id#: 128-5191-0081</i>	
<i>Primary Resource: Single Dwelling (Building), Stories 2, Style: Stick/Eastlake, Ca 1895</i>			

Belmont Historic District

Roanoke, VA

Name of Property

County and State

<i>Secondary Resource: Garage (Building)</i>		<b>Contributing</b>	<i>Total: 1</i>
		<b>Non-contributing</b>	<i>Total: 1</i>
<b>729 Bullitt Avenue SE</b>	<b>128-5191-0340</b>	<i>Other DHR Id#:</i>	
<i>Primary Resource: Single Dwelling (Building), Stories 2, Style: Colonial Revival, Ca 1910</i>		<b>Contributing</b>	<i>Total: 1</i>
<i>Secondary Resource: Garage (Building)</i>		<b>Contributing</b>	<i>Total: 1</i>
<b>731 Bullitt Avenue SE</b>	<b>128-5191-0341</b>	<i>Other DHR Id#:</i>	
<i>Primary Resource: Single Dwelling (Building), Stories 2, Style: No discernible style, Ca 1900</i>		<b>Contributing</b>	<i>Total: 1</i>
<i>Secondary Resource: Garage (Building)</i>		<b>Non-contributing</b>	<i>Total: 1</i>
<b>801 Bullitt Avenue SE</b>	<b>128-5191-0082</b>	<i>Other DHR Id#:</i>	
<i>Primary Resource: Single Dwelling (Building), Stories 2, Style: No discernible style, Ca 1905</i>		<b>Contributing</b>	<i>Total: 1</i>
<i>Secondary Resource: Garage (Building)</i>		<b>Contributing</b>	<i>Total: 1</i>
<b>802 Bullitt Avenue SE</b>	<b>128-5191-0083</b>	<i>Other DHR Id#:</i>	
<i>Primary Resource: Single Dwelling (Building), Stories 2, Style: No discernible style, Ca 1900</i>		<b>Contributing</b>	<i>Total: 1</i>
<i>Secondary Resource: Garage (Building)</i>		<b>Contributing</b>	<i>Total: 1</i>
<b>804 Bullitt Avenue SE</b>	<b>128-5191-0342</b>	<i>Other DHR Id#:</i>	
<i>Primary Resource: Single Dwelling (Building), Stories 2, Style: Craftsman, Ca 1926</i>		<b>Contributing</b>	<i>Total: 1</i>
<b>806 Bullitt Avenue SE</b>	<b>128-5191-0343</b>	<i>Other DHR Id#:</i>	
<i>Primary Resource: Single Dwelling (Building), Stories 2, Style: Craftsman, Ca 1926</i>		<b>Contributing</b>	<i>Total: 1</i>
<i>Secondary Resource: Garage (Building)</i>		<b>Contributing</b>	<i>Total: 1</i>
<b>807 Bullitt Avenue SE</b>	<b>128-5191-0344</b>	<i>Other DHR Id#:</i>	
<i>Primary Resource: Single Dwelling (Building), Stories 2, Style: Colonial Revival, Ca 1915</i>		<b>Contributing</b>	<i>Total: 1</i>
<b>808 Bullitt Avenue SE</b>	<b>128-5191-0345</b>	<i>Other DHR Id#:</i>	
<i>Primary Resource: Single Dwelling (Building), Stories 2, Style: No discernible style, Ca 1910</i>		<b>Contributing</b>	<i>Total: 1</i>
<i>Secondary Resource: Garage (Building)</i>		<b>Non-contributing</b>	<i>Total: 1</i>
<i>Secondary Resource: Greenhouse/Conservatory (Building)</i>		<b>Non-contributing</b>	<i>Total: 1</i>
<b>811 Bullitt Avenue</b>	<b>SE 128-5191-0346</b>	<i>Other DHR Id#:</i>	
<i>Primary Resource: Single Dwelling (Building), Stories 1, Style: Minimal Traditional, Ca 1950</i>		<b>Contributing</b>	<i>Total: 1</i>
<b>815 Bullitt Avenue SE</b>	<b>128-5191-0347</b>	<i>Other DHR Id#:</i>	
<i>Primary Resource: Single Dwelling (Building), Stories 1.5, Style: Tudor Revival, Ca 1940</i>		<b>Contributing</b>	<i>Total: 1</i>

Belmont Historic District

Roanoke, VA

Name of Property

County and State

<b>819 Bullitt Avenue SE</b>	<b>128-5191-0349</b>	<i>Other DHR Id#:</i>	
<i>Primary Resource: Single Dwelling (Building), Stories 2, Style: Craftsman, Ca 1926</i>		<b>Contributing</b>	<i>Total: 1</i>
<i>Secondary Resource: Garage (Building)</i>		<b>Contributing</b>	<i>Total: 1</i>
<b>910 Bullitt Avenue SE</b>	<b>128-5191-0350</b>	<i>Other DHR Id#:</i>	
<i>Primary Resource: Single Dwelling (Building), Stories 1.5, Style: No discernible style, Ca 1900</i>		<b>Contributing</b>	<i>Total: 1</i>
<i>Secondary Resource: Garage (Building)</i>		<b>Contributing</b>	<i>Total: 1</i>
<b>912 Bullitt Avenue SE</b>	<b>128-5191-0351</b>	<i>Other DHR Id#:</i>	
<i>Primary Resource: Single Dwelling (Building), Stories 1, Style: No discernible style, Ca 1900</i>		<b>Contributing</b>	<i>Total: 1</i>
<i>Secondary Resource: Garage (Building)</i>		<b>Non-contributing</b>	<i>Total: 1</i>
<b>913 Bullitt Avenue SE</b>	<b>128-5191-0352</b>	<i>Other DHR Id#:</i>	
<i>Primary Resource: Single Dwelling (Building), Stories 2, Style: No discernible style, Ca 1910</i>		<b>Contributing</b>	<i>Total: 1</i>
<i>Secondary Resource: Garage (Building)</i>		<b>Non-contributing</b>	<i>Total: 1</i>
<b>914 Bullitt Avenue SE</b>	<b>128-5191-0353</b>	<i>Other DHR Id#:</i>	
<i>Primary Resource: Single Dwelling (Building), Stories 2, Style: No discernible style, Ca 1900</i>		<b>Contributing</b>	<i>Total: 1</i>
<i>Secondary Resource: Shed (Building)</i>		<b>Contributing</b>	<i>Total: 1</i>
<b>915 Bullitt Avenue SE</b>	<b>128-5191-0354</b>	<i>Other DHR Id#:</i>	
<i>Primary Resource: Single Dwelling (Building), Stories 2, Style: No discernible style, Ca 1910</i>		<b>Contributing</b>	<i>Total: 1</i>
<i>Secondary Resource: Garage (Building)</i>		<b>Non-contributing</b>	<i>Total: 1</i>
<b>916 Bullitt Avenue SE</b>	<b>128-5191-0084</b>	<i>Other DHR Id#:</i>	
<i>Primary Resource: Single Dwelling (Building), Stories 2, Style: Colonial Revival, Ca 1905</i>		<b>Contributing</b>	<i>Total: 1</i>
<i>Secondary Resource: Garage (Building)</i>		<b>Contributing</b>	<i>Total: 1</i>
<b>917 Bullitt Avenue SE</b>	<b>128-5191-0355</b>	<i>Other DHR Id#:</i>	
<i>Primary Resource: Single Dwelling (Building), Stories 2, Style: Colonial Revival, Ca 1910</i>		<b>Contributing</b>	<i>Total: 1</i>
<b>918 Bullitt Avenue SE</b>	<b>128-5191-0356</b>	<i>Other DHR Id#:</i>	
<i>Primary Resource: Single Dwelling (Building), Stories 2, Style: No discernible style, Ca 1900</i>		<b>Contributing</b>	<i>Total: 1</i>
<b>919 Bullitt Avenue SE</b>	<b>128-5191-0357</b>	<i>Other DHR Id#:</i>	
<i>Primary Resource: Single Dwelling (Building), Stories 2, Style: Colonial Revival, Ca 1910</i>		<b>Contributing</b>	<i>Total: 1</i>
<b>921 Bullitt Avenue SE</b>	<b>128-5589</b>	<i>Other DHR Id#: 128-5191-0358</i>	
<i>Primary Resource: Single Dwelling (Building), Stories 2, Style: No discernible style, Ca 1910</i>			



Belmont Historic District

Roanoke, VA

Name of Property

County and State

		<b>Contributing</b>	<i>Total: 1</i>
<b>1001 Bullitt Avenue</b>	<b>128-5191-0359</b>	<i>Other DHR Id#:</i>	
<i>Primary Resource: Single Dwelling (Building), Stories 2, Style: No discernible style, Ca 1910</i>			
		<b>Contributing</b>	<i>Total: 1</i>
<b>1002 Bullitt Avenue SE</b>	<b>128-5884</b>	<i>Other DHR Id#: 128-5191-0360</i>	
<i>Primary Resource: Single Dwelling (Building), Stories 1, Style: No discernible style, Ca 1900</i>			
<i>Secondary Resource: Shed (Building)</i>		<b>Contributing</b>	<i>Total: 1</i>
		<b>Contributing</b>	<i>Total: 1</i>
<b>1005 Bullitt Avenue SE</b>	<b>128-5191-0361</b>	<i>Other DHR Id#:</i>	
<i>Primary Resource: Single Dwelling (Building), Stories 2, Style: No discernible style, Ca 1905</i>			
		<b>Contributing</b>	<i>Total: 1</i>
<b>1006 Bullitt Avenue SE</b>	<b>128-5191-0362</b>	<i>Other DHR Id#:</i>	
<i>Primary Resource: Single Dwelling (Building), Stories 1, Style: No discernible style, Ca 1900</i>			
		<b>Contributing</b>	<i>Total: 1</i>
<b>1007 Bullitt Avenue SE</b>	<b>128-5899</b>	<i>Other DHR Id#: 128-5191-0363</i>	
<i>Primary Resource: Single Dwelling (Building), Stories 2, Style: Colonial Revival, Ca 1910</i>			
		<b>Contributing</b>	<i>Total: 1</i>
<b>1008 Bullitt Avenue SE</b>	<b>128-5191-0364</b>	<i>Other DHR Id#:</i>	
<i>Primary Resource: Single Dwelling (Building), Stories 1, Style: No discernible style, Ca 1910</i>			
<i>Secondary Resource: Garage (Building)</i>		<b>Contributing</b>	<i>Total: 1</i>
		<b>Contributing</b>	<i>Total: 1</i>
<b>1009 Bullitt Avenue SE</b>	<b>128-5191-0365</b>	<i>Other DHR Id#:</i>	
<i>Primary Resource: Single Dwelling (Building), Stories 2, Style: Colonial Revival, Ca 1900</i>			
		<b>Contributing</b>	<i>Total: 1</i>
<b>1010 Bullitt Avenue SE</b>	<b>128-5191-0366</b>	<i>Other DHR Id#:</i>	
<i>Primary Resource: Single Dwelling (Building), Stories 2, Style: Colonial Revival, Ca 1910</i>			
<i>Secondary Resource: Garage (Building)</i>		<b>Contributing</b>	<i>Total: 1</i>
		<b>Contributing</b>	<i>Total: 1</i>
<b>1011 Bullitt Avenue SE</b>	<b>128-5191-0367</b>	<i>Other DHR Id#:</i>	
<i>Primary Resource: Single Dwelling (Building), Stories 1, Style: No discernible style, Ca 1910</i>			
		<b>Contributing</b>	<i>Total: 1</i>
<b>1013 Bullitt Avenue SE</b>	<b>128-5191-0368</b>	<i>Other DHR Id#:</i>	
<i>Primary Resource: Single Dwelling (Building), Stories 2, Style: No discernible style, Ca 1908</i>			
		<b>Contributing</b>	<i>Total: 1</i>
<b>1015 Bullitt Avenue SE</b>	<b>128-5191-0369</b>	<i>Other DHR Id#:</i>	
<i>Primary Resource: Single Dwelling (Building), Stories 2, Style: No discernible style, 2001</i>			
		<b>Non-contributing</b>	<i>Total: 1</i>

Belmont Historic District

Roanoke, VA

Name of Property

County and State

**1017 Bullitt Avenue SE**                      **128-5191-0130**                      *Other DHR Id#:*  
*Primary Resource: Single Dwelling (Building), Stories 1.5, Style: Dutch Revival, Ca 1915*  
**Contributing**                      *Total: 1*

**1019 Bullitt Avenue SE**                      **128-5191-0370**                      *Other DHR Id#:*  
*Primary Resource: Single Dwelling (Building), Stories 2, Style: Colonial Revival, Ca 1905*  
**Contributing**                      *Total: 1*

**1021 Bullitt Avenue SE**                      **128-5191-0371**                      *Other DHR Id#:*  
*Primary Resource: Single Dwelling (Building), Stories 2, Style: Colonial Revival, Ca 1910*  
**Contributing**                      *Total: 1*

**CAMPBELL AVENUE**

**321 Campbell Avenue SE**                      **128-5191-0372**                      *Other DHR Id#:*  
*Primary Resource: Commercial Building (Building), Stories 1, Style: No discernible style, Ca 1950*  
**Contributing**                      *Total: 1*

**417 Campbell Avenue SE**                      **128-5191-0373**                      *Other DHR Id#:*  
*Primary Resource: Commercial Building (Building), Stories 1, Style: No discernible style, Ca 1975*  
**Non-contributing**                      *Total: 1*

**421 Campbell Avenue SE**                      **128-5191-0845**                      *Other DHR Id#:*  
*Primary Resource: Commercial Building (Building), Stories 1, Style: No discernible style, Ca 1975*  
**Non-contributing**                      *Total: 1*  
*Secondary Resource: Commercial Building (Building)*                      **Contributing**                      *Total: 1*  
*Secondary Resource: Other (Other)*                      **Non-contributing**                      *Total: 1*

**605 Campbell Avenue SE**                      **128-5191-0374**                      *Other DHR Id#:*  
*Primary Resource: Other (Building), Stories 1, Style: No discernible style, Ca 1988*  
**Non-contributing**                      *Total: 1*

**631 Campbell Avenue SE**                      **128-5191-0006**                      *Other DHR Id#:*  
H.L. Lawson & Son Warehouse, NRHP 2008  
*Primary Resource: Warehouse (Building), Stories 4, Style: Commercial Style, Ca 1925*  
**Contributing**                      *Total: 1*

**701 Campbell Avenue SE**                      **128-5191-0375**                      *Other DHR Id#:*  
*Primary Resource: Commercial Building (Building), Stories 1, Style: No discernible style, Ca 1950*  
**Contributing**                      *Total: 1*  
*Secondary Resource: Garage (Building)*                      **Non-contributing**                      *Total: 2*

**729 Campbell Avenue SE**                      **128-5191-0376**                      *Other DHR Id#:*  
*Primary Resource: Warehouse (Building), Stories 1, Style: No discernible style, Ca 1920*  
**Contributing**                      *Total: 1*

**801 Campbell Avenue SE**                      **128-5191-0377**                      *Other DHR Id#:*  
*Primary Resource: Commercial Building (Building), Stories 2, Style: Commercial Style, Ca 1940*

Belmont Historic District

Roanoke, VA

Name of Property

County and State

		<b>Contributing</b>	<i>Total: 1</i>
<b>805 Campbell Avenue SE</b>	<b>128-5191-0841</b>	<i>Other DHR Id#:</i>	
<i>Primary Resource: Garage (Building), Stories 1, Style: No discernible style, Ca 1940</i>			
		<b>Non-contributing</b>	<i>Total: 1</i>
<b>829 Campbell Avenue SE</b>	<b>128-5191-0007</b>	<i>Other DHR Id#: 128-6361</i>	
<i>Primary Resource: Service Station (Building), Stories 1, Style: Commercial Style, Ca 1935</i>			
		<b>Contributing</b>	<i>Total: 1</i>
<b>837 Campbell Avenue SE</b>	<b>128-5191-0378</b>	<i>Other DHR Id#:</i>	
<i>Primary Resource: Commercial Building (Building), Stories 2, Style: No discernible style, Ca 1987</i>			
		<b>Non-contributing</b>	<i>Total: 1</i>
<b>845 Campbell Avenue SE</b>	<b>128-5191-0008</b>	<i>Other DHR Id#:</i>	
<i>Primary Resource: Commercial Building (Building), Stories 1, Style: No discernible style, Ca 1915</i>			
		<b>Contributing</b>	<i>Total: 1</i>
<b>919 Campbell Avenue SE</b>	<b>128-5191-0009</b>	<i>Other DHR Id#:</i>	
<i>Primary Resource: Electrical Substation (Building), Stories 1, Style: No discernible style, Ca 1930</i>			
		<b>Contributing</b>	<i>Total: 1</i>
<b>1001 Campbell Avenue SE</b>	<b>128-5191-0380</b>	<i>Other DHR Id#:</i>	
<i>Primary Resource: Service Station (Building), Stories 1, Style: No discernible style, Ca 1950</i>			
		<b>Non-contributing</b>	<i>Total: 1</i>
<b>1013 Campbell Avenue SE</b>	<b>128-5191-0342</b>	<i>Other DHR Id#:</i>	
<i>Primary Resource: Service Station (Building), Stories 1, Style: No discernible style, Ca 1955</i>			
		<b>Contributing</b>	<i>Total: 1</i>
<b>1019 Campbell Avenue SE</b>	<b>128-5191-0843</b>	<i>Other DHR Id#:</i>	
<i>Primary Resource: Commercial Building (Building), Stories 1, Style: No discernible style, Ca 1955</i>			
		<b>Contributing</b>	<i>Total: 1</i>
<b>1027 Campbell Avenue SE</b>	<b>128-5191-0844</b>	<i>Other DHR Id#:</i>	
<i>Primary Resource: Commercial Building (Building), Stories 1, Style: No discernible style, Ca 1955</i>			
		<b>Contributing</b>	<i>Total: 1</i>
<b>1049 Campbell Avenue SE</b>	<b>128-5191-0381</b>	<i>Other DHR Id#:</i>	
<i>Primary Resource: Commercial Building (Building), Stories 1, Style: No discernible style, Ca 1950</i>			
		<b>Contributing</b>	<i>Total: 1</i>
<b>CEDAR BLUFF AVENUE</b>			
<b>420 Cedar Bluff Avenue SE</b>	<b>128-5191-0382</b>	<i>Other DHR Id#:</i>	
<i>Primary Resource: Single Dwelling (Building), Stories 1, Style: Minimal Traditional, Ca 1953</i>			
		<b>Contributing</b>	<i>Total: 1</i>
<b>425 Cedar Bluff Avenue SE</b>	<b>128-5191-0383</b>	<i>Other DHR Id#:</i>	

Belmont Historic District  
Name of Property

Roanoke, VA  
County and State

*Primary Resource: Single Dwelling (Building), Stories 1, Style: No discernible style, Ca 1970*  
Contributing Total: 1

**426 Cedar Bluff Avenue SE 128-5191-0384** Other DHR Id#:  
*Primary Resource: Single Dwelling (Building), Stories 1, Style: Minimal Traditional, Ca 1953*  
Contributing Total: 1

**430 Cedar Bluff Avenue SE 128-5191-0385** Other DHR Id#:  
*Primary Resource: Single Dwelling (Building), Stories 1, Style: Minimal Traditional, Ca 1953*  
Contributing Total: 1

**431 Cedar Bluff Avenue SE 128-5191-0386** Other DHR Id#:  
*Primary Resource: Single Dwelling (Building), Stories 1, Style: Minimal Traditional, Ca 1953*  
Contributing Total: 1

**434 Cedar Bluff Avenue SE 128-5191-0387** Other DHR Id#:  
*Primary Resource: Single Dwelling (Building), Stories 1, Style: Minimal Traditional, Ca 1953*  
Contributing Total: 1

**435 Cedar Bluff Avenue SE 128-5191-0388** Other DHR Id#:  
*Primary Resource: Single Dwelling (Building), Stories 1, Style: Minimal Traditional, Ca 1953*  
Contributing Total: 1

**439 Cedar Bluff Avenue SE 128-5191-0389** Other DHR Id#:  
*Primary Resource: Single Dwelling (Building), Stories 1, Style: Minimal Traditional, Ca 1953*  
Contributing Total: 1

**440 Cedar Bluff Avenue SE 128-5646** Other DHR Id#: 128-5191-0390  
*Primary Resource: Single Dwelling (Building), Stories 2.5, Style: Prairie School, Ca 1925*  
Contributing Total: 1  
*Secondary Resource: Garage (Building)*  
Contributing Total: 1

**443 Cedar Bluff Avenue SE 128-5647** Other DHR Id#: 128-5191-0391  
*Primary Resource: Single Dwelling (Building), Stories 2.5, Style: Prairie School, Ca 1930*  
Contributing Total: 1

**445 Cedar Bluff Avenue SE 128-5648** Other DHR Id#: 128-5191-0392  
*Primary Resource: Single Dwelling (Building), Stories 2, Style: Craftsman, Ca 1925*  
Contributing Total: 1  
*Secondary Resource: Garage (Building)*  
Contributing Total: 1

**CHURCH AVENUE**

**407 Church Avenue SE 128-5191-0014** Other DHR Id#:  
*Primary Resource: Single Dwelling (Building), Stories 2, Style: Queen Anne, Ca 1905*  
Contributing Total: 1  
*Secondary Resource: Garage (Building)*  
Contributing Total: 1

**411 Church Avenue SE 128-5191-0393** Other DHR Id#:

Belmont Historic District

Roanoke, VA

Name of Property

County and State

<i>Primary Resource:</i> <b>Single Dwelling (Building), Stories 2, Style: Colonial Revival, Ca 1900</b>	<b>Contributing</b>	<i>Total:</i> 1
<b>417 Church Avenue SE</b>	<b>128-5191-0394</b>	<i>Other DHR Id#:</i>
<i>Primary Resource:</i> <b>Single Dwelling (Building), Stories 2, Style: Colonial Revival, Ca 1900</b>	<b>Contributing</b>	<i>Total:</i> 1
<b>421 Church Avenue SE</b>	<b>128-5191-0395</b>	<i>Other DHR Id#:</i>
<i>Primary Resource:</i> <b>Multiple Dwelling (Building), Stories 2, Style: Colonial Revival, Ca 1898</b>	<b>Contributing</b>	<i>Total:</i> 1
<b>423 Church Avenue SE</b>	<b>128-5191-0396</b>	<i>Other DHR Id#:</i>
<i>Primary Resource:</i> <b>Single Dwelling (Building), Stories 2, Style: No discernible style, Ca 1930</b>	<b>Contributing</b>	<i>Total:</i> 1
<i>Secondary Resource:</i> <b>Garage (Building)</b>	<b>Contributing</b>	<i>Total:</i> 1
<b>601 Church Avenue SE</b>	<b>128-5191-0397</b>	<i>Other DHR Id#:</i>
<i>Primary Resource:</i> <b>Single Dwelling (Building), Stories 1, Style: No discernible style, Ca 2006</b>	<b>Non-contributing</b>	<i>Total:</i> 1
<b>605 Church Avenue SE</b>	<b>128-5191-0398</b>	<i>Other DHR Id#:</i>
<i>Primary Resource:</i> <b>Single Dwelling (Building), Stories 2, Style: Queen Anne, Ca 1910</b>	<b>Contributing</b>	<i>Total:</i> 1
<b>609 Church Avenue SE</b>	<b>128-5018</b>	<i>Other DHR Id#: 128-5191-0399</i>
<i>Primary Resource:</i> <b>Single Dwelling (Building), Stories 2, Style: No discernible style, Ca 2006</b>	<b>Non-contributing</b>	<i>Total:</i> 1
<b>611 Church Avenue SE</b>	<b>128-5191-0400</b>	<i>Other DHR Id#:</i>
<i>Primary Resource:</i> <b>Single Dwelling (Building), Stories 2, Style: No discernible style, Ca 1900</b>	<b>Contributing</b>	<i>Total:</i> 1
<b>613 Church Avenue SE</b>	<b>128-5191-0401</b>	<i>Other DHR Id#:</i>
<i>Primary Resource:</i> <b>Single Dwelling (Building), Stories 2, Style: Colonial Revival, Ca 1910</b>	<b>Contributing</b>	<i>Total:</i> 1
<b>621 Church Avenue SE</b>	<b>128-5191-0402</b>	<i>Other DHR Id#:</i>
<i>Primary Resource:</i> <b>Single Dwelling (Building), Stories 2, Style: No discernible style, Ca 1910</b>	<b>Contributing</b>	<i>Total:</i> 1
<b>713 Church Avenue SE</b>	<b>128-5191-0403</b>	<i>Other DHR Id#:</i>
<i>Primary Resource:</i> <b>Single Dwelling (Building), Stories 2, Style: Craftsman, Ca 1915</b>	<b>Contributing</b>	<i>Total:</i> 1
<i>Secondary Resource:</i> <b>Garage (Building)</b>	<b>Contributing</b>	<i>Total:</i> 1
<b>719 Church Avenue SE</b>	<b>128-5191-0404</b>	<i>Other DHR Id#:</i>
<i>Primary Resource:</i> <b>Single Dwelling (Building), Stories 2, Style: Craftsman, Ca 1915</b>	<b>Contributing</b>	<i>Total:</i> 1

Belmont Historic District

Roanoke, VA

Name of Property

County and State

<b>728 Church Avenue SE</b>	<b>128-5191-0015</b>	<i>Other DHR Id#:</i>	
<i>Primary Resource: Factory (Building), Stories 3, Style: Other, Ca 1915</i>		<b>Contributing</b>	<i>Total: 1</i>
<i>Secondary Resource: Factory (Building)</i>		<b>Contributing</b>	<i>Total: 1</i>
<b>1008 Church Avenue SE</b>	<b>128-5191-0405</b>	<i>Other DHR Id#:</i>	
<i>Primary Resource: Single Dwelling (Building), Stories 1, Style: No discernible style, Ca 1910</i>		<b>Contributing</b>	<i>Total: 1</i>
<b>DALE AVENUE</b>			
<b>319 Dale Avenue SE</b>	<b>128-5191-0049</b>	<i>Other DHR Id#:</i>	
<i>Primary Resource: Single Dwelling (Building), Stories 2.5, Style: Queen Anne, Ca 1895</i>		<b>Contributing</b>	<i>Total: 1</i>
<b>320 Dale Avenue SE</b>	<b>128-5473</b>	<i>Other DHR Id#: 128-5191-0406</i>	
<i>Primary Resource: Single Dwelling (Building), Stories 2, Style: Folk Victorian, Ca 1895</i>		<b>Contributing</b>	<i>Total: 1</i>
<b>321 Dale Avenue SE</b>	<b>128-5474</b>	<i>Other DHR Id#: 128-5191-0407</i>	
<i>Primary Resource: Single Dwelling (Building), Stories 2, Style: No discernible style, Ca 1915</i>		<b>Contributing</b>	<i>Total: 1</i>
<i>Secondary Resource: Garage (Building)</i>		<b>Non-contributing</b>	<i>Total: 1</i>
<b>325 Dale Avenue SE</b>	<b>128-5475</b>	<i>Other DHR Id#: 128-5191-0408</i>	
<i>Primary Resource: Single Dwelling (Building), Stories 2, Style: Folk Victorian, Ca 1895</i>		<b>Contributing</b>	<i>Total: 1</i>
<b>326 Dale Avenue SE</b>	<b>128-5191-0050</b>	<i>Other DHR Id#:</i>	
<i>Primary Resource: Single Dwelling (Building), Stories 2.5, Style: Queen Anne, Ca 1895</i>		<b>Contributing</b>	<i>Total: 1</i>
<b>420 Dale Avenue SE</b>	<b>128-5025</b>	<i>Other DHR Id#: 128-5191-0409</i>	
<i>Primary Resource: Single Dwelling (Building), Stories 2, Style: Colonial Revival, Ca 1903</i>		<b>Contributing</b>	<i>Total: 1</i>
<b>424 Dale Avenue SE</b>	<b>128-5191-0410</b>	<i>Other DHR Id#:</i>	
<i>Primary Resource: Single Dwelling (Building), Stories 2, Style: Folk Victorian, Ca 1907</i>		<b>Contributing</b>	<i>Total: 1</i>
<b>426 Dale Avenue SE</b>	<b>128-5191-0051</b>	<i>Other DHR Id#:</i>	
<i>Primary Resource: Single Dwelling (Building), Stories 2, Style: Folk Victorian, Ca 1903</i>		<b>Contributing</b>	<i>Total: 1</i>
<b>502 Dale Avenue SE</b>	<b>128-5191-0411</b>	<i>Other DHR Id#:</i>	
<i>Primary Resource: Single Dwelling (Building), Stories 2, Style: No discernible style, Ca 1903</i>		<b>Contributing</b>	<i>Total: 1</i>
<b>510 Dale Avenue SE</b>	<b>128-5191-0412</b>	<i>Other DHR Id#:</i>	



Belmont Historic District  
Name of Property

Roanoke, VA  
County and State

<b>Primary Resource: Single Dwelling (Building), Stories 2, Style: No discernible style, Ca 1903</b>	<b>Contributing</b>	<i>Total: 1</i>
<b>512 Dale Avenue SE</b>	<b>128-5191-0413</b>	<i>Other DHR Id#:</i>
<b>Primary Resource: Single Dwelling (Building), Stories 2, Style: Queen Anne, Ca 1903</b>	<b>Contributing</b>	<i>Total: 1</i>
<b>516 Dale Avenue SE</b>	<b>128-5191-0414</b>	<i>Other DHR Id#:</i>
<b>Primary Resource: Multiple Dwelling (Building), Stories 2, Style: Queen Anne, Ca 1903</b>	<b>Contributing</b>	<i>Total: 1</i>
<b>520 Dale Avenue SE</b>	<b>128-5191-0415</b>	<i>Other DHR Id#:</i>
<b>Primary Resource: Single Dwelling (Building), Stories 2, Style: Colonial Revival, Ca 1907</b>	<b>Contributing</b>	<i>Total: 1</i>
<b>524-526 Dale Avenue SE</b>	<b>128-5191-0416</b>	<i>Other DHR Id#:</i>
<b>Primary Resource: Multiple Dwelling (Building), Stories 2, Style: Queen Anne, Ca 1907</b>	<b>Contributing</b>	<i>Total: 1</i>
<b>601 Dale Avenue SE</b>	<b>128-5191-0417</b>	<i>Other DHR Id#:</i>
<b>Primary Resource: Single Dwelling (Building), Stories 2, Style: Colonial Revival, Ca 1907</b>	<b>Contributing</b>	<i>Total: 1</i>
<b>602 Dale Avenue SE</b>	<b>128-5191-0418</b>	<i>Other DHR Id#:</i>
<b>Primary Resource: Single Dwelling (Building), Stories 2, Style: Folk Victorian, Ca 1903</b>	<b>Contributing</b>	<i>Total: 1</i>
<b>603 Dale Avenue SE</b>	<b>128-5191-0419</b>	<i>Other DHR Id#:</i>
<b>Primary Resource: Single Dwelling (Building), Stories 2, Style: Colonial Revival, Ca 1907</b>	<b>Contributing</b>	<i>Total: 1</i>
<b>605 Dale Avenue SE</b>	<b>128-5191-0420</b>	<i>Other DHR Id#:</i>
<b>Primary Resource: Single Dwelling (Building), Stories 2, Style: Colonial Revival, Ca 1907</b>	<b>Contributing</b>	<i>Total: 1</i>
<b>607 Dale Avenue SE</b>	<b>128-5191-0421</b>	<i>Other DHR Id#:</i>
<b>Primary Resource: Multiple Dwelling (Building), Stories 2, Style: Colonial Revival, Ca 1907</b>	<b>Contributing</b>	<i>Total: 1</i>
<b>608 Dale Avenue SE</b>	<b>128-5191-0422</b>	<i>Other DHR Id#:</i>
<b>Primary Resource: Single Dwelling (Building), Stories 2, Style: Folk Victorian, Ca 1903</b>	<b>Contributing</b>	<i>Total: 1</i>
<b>609 Dale Avenue SE</b>	<b>128-5191-0423</b>	<i>Other DHR Id#:</i>
<b>Primary Resource: Multiple Dwelling (Building), Stories 2, Style: No discernible style, 1980</b>	<b>Non-contributing</b>	<i>Total: 1</i>
<b>610 Dale Avenue SE</b>	<b>128-5191-0052</b>	<i>Other DHR Id#:</i>
<b>Primary Resource: Single Dwelling (Building), Stories 2, Style: Folk Victorian, Ca 1903</b>		

Belmont Historic District

Roanoke, VA

Name of Property

County and State

		<b>Contributing</b>	<i>Total: 1</i>
<b>611 Dale Avenue SE</b>	<b>128-5191-0424</b>	<i>Other DHR Id#:</i>	
<i>Primary Resource: Multiple Dwelling (Building), Stories 2, Style: Colonial Revival, Ca 1907</i>			
		<b>Contributing</b>	<i>Total: 1</i>
<b>614 Dale Avenue SE</b>	<b>128-5191-0425</b>	<i>Other DHR Id#:</i>	
<i>Primary Resource: Multiple Dwelling (Building), Stories 2, Style: Folk Victorian, Ca 1903</i>			
		<b>Contributing</b>	<i>Total: 1</i>
<b>701 Dale Avenue SE</b>	<b>128-5191-0426</b>	<i>Other DHR Id#:</i>	
<i>Primary Resource: Multiple Dwelling (Building), Stories 2, Style: Colonial Revival, Ca 1903</i>			
<i>Secondary Resource: Garage (Building)</i>			
		<b>Contributing</b>	<i>Total: 1</i>
		<b>Contributing</b>	<i>Total: 1</i>
<b>703 Dale Avenue SE</b>	<b>128-5191-0427</b>	<i>Other DHR Id#:</i>	
<i>Primary Resource: Multiple Dwelling (Building), Stories 2, Style: Colonial Revival, Ca 1919</i>			
		<b>Contributing</b>	<i>Total: 1</i>
<i>Secondary Resource: Garage (Building)</i>			
		<b>Contributing</b>	<i>Total: 1</i>
<b>711 Dale Avenue SE</b>	<b>128-5191-0053</b>	<i>Other DHR Id#:</i>	
<i>Primary Resource: Single Dwelling (Building), Stories 1, Style: Folk Victorian, Ca 1907</i>			
		<b>Contributing</b>	<i>Total: 1</i>
<b>712 Dale Avenue SE</b>	<b>128-5191-0428</b>	<i>Other DHR Id#:</i>	
<i>Primary Resource: Single Dwelling (Building), Stories 2, Style: Colonial Revival, Ca 1903</i>			
		<b>Contributing</b>	<i>Total: 1</i>
<b>713 Dale Avenue SE</b>	<b>128-5191-0429</b>	<i>Other DHR Id#:</i>	
<i>Primary Resource: Single Dwelling (Building), Stories 2, Style: Folk Victorian, Ca 1903</i>			
		<b>Contributing</b>	<i>Total: 1</i>
<b>714 Dale Avenue SE</b>	<b>128-5191-0054</b>	<i>Other DHR Id#:</i>	
<i>Primary Resource: Single Dwelling (Building), Stories 2, Style: Colonial Revival, Ca 1907</i>			
<i>Secondary Resource: Garage (Building)</i>			
		<b>Contributing</b>	<i>Total: 1</i>
		<b>Contributing</b>	<i>Total: 1</i>
<b>715 Dale Avenue SE</b>	<b>128-5191-0055</b>	<i>Other DHR Id#:</i>	
<i>Primary Resource: Single Dwelling (Building), Stories 2, Style: Colonial Revival, Ca 1919</i>			
		<b>Contributing</b>	<i>Total: 1</i>
<b>719 Dale Avenue SE</b>	<b>128-5862</b>	<i>Other DHR Id#: 128-5191-0430</i>	
<i>Primary Resource: Single Dwelling (Building), Stories 1, Style: Folk Victorian, Ca 1903</i>			
		<b>Contributing</b>	<i>Total: 1</i>
<b>721 Dale Avenue SE</b>	<b>128-5191-0431</b>	<i>Other DHR Id#:</i>	
<i>Primary Resource: Single Dwelling (Building), Stories 1, Style: No discernible style, Ca 1939</i>			
		<b>Contributing</b>	<i>Total: 1</i>

Belmont Historic District

Roanoke, VA

Name of Property

County and State

<b>723 Dale Avenue SE</b>	<b>128-5191-0432</b>	<i>Other DHR Id#:</i>	
<i>Primary Resource: Single Dwelling (Building), Stories 2, Style: Colonial Revival, Ca 1903</i>		<b>Contributing</b>	<i>Total: 1</i>
<b>724 Dale Avenue SE</b>	<b>128-5191-0433</b>	<i>Other DHR Id#:</i>	
<i>Primary Resource: Other (Other), Style: No discernible style, 1980</i>		<b>Non-contributing</b>	<i>Total: 1</i>
<b>725 Dale Avenue SE</b>	<b>128-5191-0434</b>	<i>Other DHR Id#:</i>	
<i>Primary Resource: Multiple Dwelling (Building), Stories 2, Style: Folk Victorian, Ca 1903</i>		<b>Contributing</b>	<i>Total: 1</i>
<b>813 Dale Avenue SE</b>	<b>128-5191-0435</b>	<i>Other DHR Id#:</i>	
<i>Primary Resource: Single Dwelling (Building), Stories 2, Style: Colonial Revival, Ca 1903</i>		<b>Contributing</b>	<i>Total: 1</i>
<b>814 Dale Avenue SE</b>	<b>128-5191-0436</b>	<i>Other DHR Id#:</i>	
<i>Primary Resource: Single Dwelling (Building), Stories 2, Style: Colonial Revival, Ca 1907</i>		<b>Contributing</b>	<i>Total: 1</i>
<b>816 Dale Avenue SE</b>	<b>128-5191-0056</b>	<i>Other DHR Id#:</i>	
<i>Primary Resource: Single Dwelling (Building), Stories 2, Style: Folk Victorian, Ca 1903</i>		<b>Contributing</b>	<i>Total: 1</i>
<b>817 Dale Avenue SE</b>	<b>128-5191-0437</b>	<i>Other DHR Id#:</i>	
<i>Primary Resource: Multiple Dwelling (Building), Stories 2, Style: Colonial Revival, Ca 1907</i>		<b>Contributing</b>	<i>Total: 1</i>
<b>818 Dale Avenue SE</b>	<b>128-5191-0438</b>	<i>Other DHR Id#:</i>	
<i>Primary Resource: Single Dwelling (Building), Stories 2, Style: Colonial Revival, Ca 1920</i>		<b>Contributing</b>	<i>Total: 1</i>
<b>819 Dale Avenue SE</b>	<b>128-5191-0057</b>	<i>Other DHR Id#:</i>	
<i>Primary Resource: Single Dwelling (Building), Stories 2, Style: Queen Anne, Pre 1903</i>		<b>Contributing</b>	<i>Total: 1</i>
<i>Secondary Resource: Garage (Building)</i>		<b>Contributing</b>	<i>Total: 1</i>
<b>820 Dale Avenue SE</b>	<b>128-5191-0439</b>	<i>Other DHR Id#:</i>	
<i>Primary Resource: Single Dwelling (Building), Stories 2, Style: Folk Victorian, Pre 1903</i>		<b>Contributing</b>	<i>Total: 1</i>
<b>821 Dale Avenue SE</b>	<b>128-5191-0440</b>	<i>Other DHR Id#:</i>	
<i>Primary Resource: Multiple Dwelling (Building), Stories 2, Style: Colonial Revival, Ca 1907</i>		<b>Contributing</b>	<i>Total: 1</i>
<i>Secondary Resource: Garage (Building)</i>		<b>Non-contributing</b>	<i>Total: 1</i>
<b>824 Dale Avenue SE</b>	<b>128-5191-0441</b>	<i>Other DHR Id#:</i>	
<i>Primary Resource: Multiple Dwelling (Building), Stories 2, Style: Colonial Revival, Ca 1920</i>		<b>Contributing</b>	<i>Total: 1</i>

Belmont Historic District

Roanoke, VA

Name of Property

County and State

<i>Secondary Resource: Garage (Building)</i>		<b>Contributing</b>	<i>Total: 1</i>
<b>826 Dale Avenue SE</b>	<b>128-5191-0442</b>	<i>Other DHR Id#:</i>	
<i>Primary Resource: Single Dwelling (Building), Stories 2, Style: Classical Revival, Pre 1919</i>		<b>Contributing</b>	<i>Total: 1</i>
<i>Secondary Resource: Garage (Building)</i>		<b>Contributing</b>	<i>Total: 1</i>
<b>829 Dale Avenue SE</b>	<b>128-5191-0443</b>	<i>Other DHR Id#:</i>	
<i>Primary Resource: Single Dwelling (Building), Stories 2, Style: Colonial Revival, Pre 1919</i>		<b>Contributing</b>	<i>Total: 1</i>
<b>906 Dale Avenue SE</b>	<b>128-5026</b>	<i>Other DHR Id#: 128-5191-0444</i>	
<i>Primary Resource: Single Dwelling (Building), Stories 2, Style: Gothic Revival, Ca 1896</i>		<b>Contributing</b>	<i>Total: 1</i>
<b>907 Dale Avenue SE</b>	<b>128-5191-0445</b>	<i>Other DHR Id#:</i>	
<i>Primary Resource: Commercial Building (Building), Stories 1, Style: No discernible style, Ca 1931</i>		<b>Non-contributing</b>	<i>Total: 1</i>
<b>912 Dale Avenue SE</b>	<b>128-5191-0446</b>	<i>Other DHR Id#:</i>	
<i>Primary Resource: Single Dwelling (Building), Stories 2, Style: Folk Victorian, Ca 1890</i>		<b>Contributing</b>	<i>Total: 1</i>
<b>915 Dale Avenue SE</b>	<b>128-5191-0447</b>	<i>Other DHR Id#:</i>	
<i>Primary Resource: Single Dwelling (Building), Stories 1, Style: No discernible style, Ca 1948</i>		<b>Contributing</b>	<i>Total: 1</i>
<b>916 Dale Avenue SE</b>	<b>128-5191-0448</b>	<i>Other DHR Id#:</i>	
<i>Primary Resource: Multiple Dwelling (Building), Stories 2, Style: No discernible style, Pre 1903</i>		<b>Contributing</b>	<i>Total: 1</i>
<b>917 Dale Avenue SE</b>	<b>128-5191-0449</b>	<i>Other DHR Id#:</i>	
<i>Primary Resource: Single Dwelling (Building), Stories 1, Style: No discernible style, Ca 1890</i>		<b>Contributing</b>	<i>Total: 1</i>
<i>Secondary Resource: Garage (Building)</i>		<b>Contributing</b>	<i>Total: 1</i>
<b>918 Dale Avenue SE</b>	<b>128-5191-0450</b>	<i>Other DHR Id#:</i>	
<i>Primary Resource: Multiple Dwelling (Building), Stories 2, Style: Colonial Revival, Ca 1906</i>		<b>Contributing</b>	<i>Total: 1</i>
<i>Secondary Resource: Garage (Building)</i>		<b>Contributing</b>	<i>Total: 1</i>
<b>919 Dale Avenue SE</b>	<b>128-5191-0058</b>	<i>Other DHR Id#:</i>	
<i>Primary Resource: Single Dwelling (Building), Stories 1.5, Style: Craftsman, Ca 1920</i>		<b>Contributing</b>	<i>Total: 1</i>
<b>920 Dale Avenue SE</b>	<b>128-5191-0451</b>	<i>Other DHR Id#:</i>	
<i>Primary Resource: Single Dwelling (Building), Stories 2, Style: Queen Anne, Ca 1903</i>		<b>Contributing</b>	<i>Total: 1</i>

Belmont Historic District

Roanoke, VA

Name of Property

County and State

<b>933 Dale Avenue SE</b>	<b>128-5191-0059</b>	<i>Other DHR Id#:</i>	
<i>Primary Resource: Single Dwelling (Building), Stories 2, Style: Craftsman, Ca 1920</i>		<b>Contributing</b>	<i>Total: 1</i>
<i>Secondary Resource: Garage (Building)</i>		<b>Contributing</b>	<i>Total: 1</i>
<b>1001 Dale Avenue</b>	<b>128-5191-0452</b>	<i>Other DHR Id#:</i>	
<i>Primary Resource: Multiple Dwelling (Building), Stories 2, Style: Folk Victorian, Ca 1900</i>		<b>Contributing</b>	<i>Total: 1</i>
<i>Secondary Resource: Secondary Dwelling (Building)</i>		<b>Contributing</b>	<i>Total: 1</i>
<b>1004 Dale Avenue SE</b>	<b>128-5191-0453</b>	<i>Other DHR Id#:</i>	
<i>Primary Resource: Multiple Dwelling (Building), Stories 2, Style: No discernible style, Ca 1895</i>		<b>Contributing</b>	<i>Total: 1</i>
<b>1005 Dale Avenue SE</b>	<b>128-5191-0834</b>	<i>Other DHR Id#:</i>	
<i>Primary Resource: Single Dwelling (Building), Stories 2, Style: No discernible style, 2005</i>		<b>Non-contributing</b>	<i>Total: 1</i>
<b>1006 Dale Avenue SE</b>	<b>128-5191-0454</b>	<i>Other DHR Id#:</i>	
<i>Primary Resource: Single Dwelling (Building), Stories 1, Style: Folk Victorian, Ca 1895</i>		<b>Contributing</b>	<i>Total: 1</i>
<i>Secondary Resource: Garage (Building)</i>		<b>Contributing</b>	<i>Total: 1</i>
<b>1007 Dale Avenue SE</b>	<b>128-5191-0455</b>	<i>Other DHR Id#:</i>	
<i>Primary Resource: Single Dwelling (Building), Stories 1, Style: Queen Anne, Ca 1890</i>		<b>Contributing</b>	<i>Total: 1</i>
<i>Secondary Resource: Shed (Building)</i>		<b>Contributing</b>	<i>Total: 1</i>
<b>1008 Dale Avenue SE</b>	<b>128-5191-0456</b>	<i>Other DHR Id#:</i>	
<i>Primary Resource: Double/Duplex (Building), Stories 2, Style: Queen Anne, Pre 1907</i>		<b>Contributing</b>	<i>Total: 1</i>
<b>1009 Dale Avenue SE</b>	<b>128-5191-0457</b>	<i>Other DHR Id#:</i>	
<i>Primary Resource: Single Dwelling (Building), Stories 2, Style: No discernible style, Pre 1907</i>		<b>Contributing</b>	<i>Total: 1</i>
<b>1010 Dale Avenue SE</b>	<b>128-5191-0458</b>	<i>Other DHR Id#:</i>	
<i>Primary Resource: Double/Duplex (Building), Stories 2, Style: Queen Anne, Pre 1907</i>		<b>Contributing</b>	<i>Total: 1</i>
<b>1013 Dale Avenue SE</b>	<b>128-5191-0459</b>	<i>Other DHR Id#:</i>	
<i>Primary Resource: Multiple Dwelling (Building), Stories 2, Style: No discernible style, Pre 1903</i>		<b>Contributing</b>	<i>Total: 1</i>
<b>1015 Dale Avenue SE</b>	<b>128-5191-0460</b>	<i>Other DHR Id#:</i>	
<i>Primary Resource: Single Dwelling (Building), Stories 1, Style: Folk Victorian, Pre 1903</i>		<b>Contributing</b>	<i>Total: 1</i>
<b>1016 Dale Avenue SE</b>	<b>128-5191-0461</b>	<i>Other DHR Id#:</i>	

Belmont Historic District  
Name of Property

Roanoke, VA  
County and State

<i>Primary Resource: Single Dwelling (Building), Stories 2, Style: Colonial Revival, Pre 1907</i>		<b>Contributing</b>	<i>Total: 1</i>
<b>1017 Dale Avenue SE</b>	<b>128-5191-0462</b>	<i>Other DHR Id#:</i>	
<i>Primary Resource: Single Dwelling (Building), Stories 1, Style: Folk Victorian, Ca 1905</i>		<b>Contributing</b>	<i>Total: 1</i>
<b>1018 Dale Avenue SE</b>	<b>128-5191-0463</b>	<i>Other DHR Id#:</i>	
<i>Primary Resource: Single Dwelling (Building), Stories 1, Style: No discernible style, Ca 1920</i>		<b>Contributing</b>	<i>Total: 1</i>
<b>1019 Dale Avenue SE</b>	<b>128-5191-0464</b>	<i>Other DHR Id#:</i>	
<i>Primary Resource: Multiple Dwelling (Building), Stories 2, Style: Queen Anne, Ca 1890</i>		<b>Contributing</b>	<i>Total: 1</i>
<b>1020 Dale Avenue SE</b>	<b>128-5191-0465</b>	<i>Other DHR Id#:</i>	
<i>Primary Resource: Multiple Dwelling (Building), Stories 2, Style: Folk Victorian, Ca 1902</i>		<b>Contributing</b>	<i>Total: 1</i>
<b>1021 Dale Avenue SE</b>	<b>128-5191-0466</b>	<i>Other DHR Id#:</i>	
<i>Primary Resource: Multiple Dwelling (Building), Stories 2, Style: Queen Anne, Pre 1907</i>		<b>Contributing</b>	<i>Total: 1</i>
<b>1023 Dale Avenue SE</b>	<b>128-5191-0467</b>	<i>Other DHR Id#:</i>	
<i>Primary Resource: Double/Duplex (Building), Stories 2, Style: No discernible style, Pre 1919</i>		<b>Non-contributing</b>	<i>Total: 1</i>
<b>1026-1028 Dale Avenue SE</b>	<b>128-5191-0061</b>	<i>Other DHR Id#:</i>	
<i>Primary Resource: Double/Duplex (Building), Stories 2, Style: Queen Anne, Pre 1919</i>		<b>Contributing</b>	<i>Total: 1</i>
<i>Secondary Resource: Garage (Building)</i>		<b>Contributing</b>	<i>Total: 1</i>
<b>ELM AVENUE</b>			
<b>501 Elm Avenue SE</b>	<b>128-5191-0472</b>	<i>Other DHR Id#:</i>	
<i>Primary Resource: Single Dwelling (Building), Stories 1, Style: Minimal Traditional, Ca 1953</i>		<b>Contributing</b>	<i>Total: 1</i>
<i>Secondary Resource: Garage (Building)</i>		<b>Non-contributing</b>	<i>Total: 1</i>
<b>504 Elm Avenue SE</b>	<b>128-5191-0473</b>	<i>Other DHR Id#:</i>	
<i>Primary Resource: Single Dwelling (Building), Stories 1.5, Style: Craftsman, Ca 1918</i>		<b>Contributing</b>	<i>Total: 1</i>
<b>505 Elm Avenue SE</b>	<b>128-5191-0474</b>	<i>Other DHR Id#:</i>	
<i>Primary Resource: Single Dwelling (Building), Stories 1, Style: Minimal Traditional, Ca 1953</i>		<b>Contributing</b>	<i>Total: 1</i>
<b>509 Elm Avenue SE</b>	<b>128-5191-0475</b>	<i>Other DHR Id#:</i>	
<i>Primary Resource: Single Dwelling (Building), Stories 1, Style: Minimal Traditional, Ca 1953</i>			

Belmont Historic District

Roanoke, VA

Name of Property

County and State

		<b>Contributing</b>	<i>Total: 1</i>
		<b>Non-contributing</b>	<i>Total: 1</i>
<i>Secondary Resource: Shelter (Building)</i>			
<b>513 Elm Avenue SE</b>	<b>128-5191-0476</b>	<i>Other DHR Id#:</i>	
<i>Primary Resource: Single Dwelling (Building), Stories 1, Style: Minimal Traditional, Ca 1953</i>			
		<b>Contributing</b>	<i>Total: 1</i>
<b>602 Elm Avenue SE</b>	<b>128-5191-0477</b>	<i>Other DHR Id#:</i>	
<i>Primary Resource: Single Dwelling (Building), Stories 1.5, Style: Craftsman, Ca 1925</i>			
		<b>Contributing</b>	<i>Total: 1</i>
<b>604 Elm Avenue SE</b>	<b>128-5191-0478</b>	<i>Other DHR Id#:</i>	
<i>Primary Resource: Single Dwelling (Building), Stories 2, Style: Colonial Revival, Ca 1910</i>			
		<b>Contributing</b>	<i>Total: 1</i>
<b>612 Elm Avenue SE</b>	<b>128-5191-0479</b>	<i>Other DHR Id#:</i>	
<i>Primary Resource: Single Dwelling (Building), Stories 2, Style: No discernible style, Ca 1905</i>			
		<b>Contributing</b>	<i>Total: 1</i>
<b>613 Elm Avenue SE</b>	<b>128-5191-0480</b>	<i>Other DHR Id#:</i>	
<i>Primary Resource: Single Dwelling (Building), Stories 1.5, Style: Craftsman, Ca 1921</i>			
		<b>Contributing</b>	<i>Total: 1</i>
<b>614 Elm Avenue SE</b>	<b>128-5191-0481</b>	<i>Other DHR Id#:</i>	
<i>Primary Resource: Single Dwelling (Building), Stories 2, Style: Other, Ca 1905</i>			
		<b>Contributing</b>	<i>Total: 1</i>
<b>615 Elm Avenue SE</b>	<b>128-5191-0482</b>	<i>Other DHR Id#:</i>	
<i>Primary Resource: Single Dwelling (Building), Stories 2, Style: No discernible style, Ca 1910</i>			
		<b>Contributing</b>	<i>Total: 1</i>
<b>616 Elm Avenue SE</b>	<b>128-5191-0483</b>	<i>Other DHR Id#:</i>	
<i>Primary Resource: Single Dwelling (Building), Stories 2, Style: Colonial Revival, Ca 1910</i>			
		<b>Contributing</b>	<i>Total: 1</i>
<b>617 Elm Avenue SE</b>	<b>128-5191-0484</b>	<i>Other DHR Id#:</i>	
<i>Primary Resource: Single Dwelling (Building), Stories 2, Style: Colonial Revival, Ca 1910</i>			
		<b>Contributing</b>	<i>Total: 1</i>
<i>Secondary Resource: Garage (Building)</i>		<b>Contributing</b>	<i>Total: 1</i>
<b>618 Elm Avenue SE</b>	<b>128-5191-0485</b>	<i>Other DHR Id#:</i>	
<i>Primary Resource: Single Dwelling (Building), Stories 2, Style: Colonial Revival, Ca 1910</i>			
		<b>Contributing</b>	<i>Total: 1</i>
<i>Secondary Resource: Garage (Building)</i>		<b>Contributing</b>	<i>Total: 1</i>
<i>Secondary Resource: Shed (Building)</i>		<b>Contributing</b>	<i>Total: 1</i>
<b>619 Elm Avenue SE</b>	<b>128-5191-0486</b>	<i>Other DHR Id#:</i>	
<i>Primary Resource: Single Dwelling (Building), Stories 2, Style: Queen Anne, Ca 1900</i>			
		<b>Contributing</b>	<i>Total: 1</i>

Belmont Historic District

Roanoke, VA

Name of Property

County and State

<b>620 Elm Avenue SE</b>	<b>128-5191-0487</b>	<i>Other DHR Id#:</i>	
<i>Primary Resource: Single Dwelling (Building), Stories 1, Style: No discernible style, Ca 1900</i>		<b>Contributing</b>	<i>Total: 1</i>
<i>Secondary Resource: Garage (Building)</i>		<b>Contributing</b>	<i>Total: 1</i>
<b>621 Elm Avenue SE</b>	<b>128-5191-0085</b>	<i>Other DHR Id#:</i>	
<i>Primary Resource: Single Dwelling (Building), Stories 2, Style: No discernible style, Ca 1910</i>		<b>Contributing</b>	<i>Total: 1</i>
<b>622 Elm Avenue SE</b>	<b>128-5191-0488</b>	<i>Other DHR Id#:</i>	
<i>Primary Resource: Single Dwelling (Building), Stories 2, Style: Colonial Revival, Ca 1910</i>		<b>Contributing</b>	<i>Total: 1</i>
<b>623 Elm Avenue SE</b>	<b>128-5191-0489</b>	<i>Other DHR Id#:</i>	
<i>Primary Resource: Single Dwelling (Building), Stories 2, Style: No discernible style, Ca 1910</i>		<b>Contributing</b>	<i>Total: 1</i>
<b>624 Elm Avenue SE</b>	<b>128-5191-0490</b>	<i>Other DHR Id#:</i>	
<i>Primary Resource: Single Dwelling (Building), Stories 2, Style: Colonial Revival, Ca 1910</i>		<b>Contributing</b>	<i>Total: 1</i>
<b>625 Elm Avenue SE</b>	<b>128-5557</b>	<i>Other DHR Id#: 128-5191-0086</i>	
<i>Primary Resource: Single Dwelling (Building), Stories 2, Style: Colonial Revival, Ca 1910</i>		<b>Contributing</b>	<i>Total: 1</i>
<i>Secondary Resource: Shed (Building)</i>		<b>Non-contributing</b>	<i>Total: 1</i>
<b>627 Elm Avenue SE</b>	<b>128-5191-0491</b>	<i>Other DHR Id#:</i>	
<i>Primary Resource: Single Dwelling (Building), Stories 2, Style: No discernible style, Ca 1910</i>		<b>Contributing</b>	<i>Total: 1</i>
<i>Secondary Resource: Shed (Building)</i>		<b>Non-contributing</b>	<i>Total: 1</i>
<b>629 Elm Avenue SE</b>	<b>128-5191-0492</b>	<i>Other DHR Id#:</i>	
<i>Primary Resource: Single Dwelling (Building), Stories 2, Style: Colonial Revival, Ca 1910</i>		<b>Contributing</b>	<i>Total: 1</i>
<b>638 Elm Avenue SE</b>	<b>128-5191-0493</b>	<i>Other DHR Id#:</i>	
<i>Primary Resource: Single Dwelling (Building), Stories 2, Style: Colonial Revival, Ca 1910</i>		<b>Contributing</b>	<i>Total: 1</i>
<i>Secondary Resource: Garage (Building)</i>		<b>Non-contributing</b>	<i>Total: 1</i>
<b>640 Elm Avenue SE</b>	<b>128-5191-0494</b>	<i>Other DHR Id#:</i>	
<i>Primary Resource: Single Dwelling (Building), Stories 2, Style: Craftsman, Ca 1929</i>		<b>Contributing</b>	<i>Total: 1</i>
<b>642 Elm Avenue SE</b>	<b>128-5191-0495</b>	<i>Other DHR Id#:</i>	
<i>Primary Resource: Single Dwelling (Building), Stories 2, Style: No discernible style, Ca 1896</i>		<b>Contributing</b>	<i>Total: 1</i>
<b>701 Elm Avenue SE</b>	<b>128-5191-0496</b>	<i>Other DHR Id#:</i>	



Belmont Historic District

Roanoke, VA

Name of Property

County and State

*Primary Resource: Single Dwelling (Building), Stories 1, Style: No discernible style, Ca 1895*

**Contributing** *Total: 1*

*Secondary Resource: Shed (Building)*

**Contributing** *Total: 1*

**702 Elm Avenue SE**

**128-5191-0497**

*Other DHR Id#:*

*Primary Resource: Single Dwelling (Building), Stories 2, Style: No discernible style, Ca 1900*

**Contributing** *Total: 1*

**703 Elm Avenue SE**

**128-5191-0498**

*Other DHR Id#:*

*Primary Resource: Single Dwelling (Building), Stories 2, Style: No discernible style, Ca 1905*

**Contributing** *Total: 1*

**705 Elm Avenue SE**

**128-5191-0499**

*Other DHR Id#:*

*Primary Resource: Single Dwelling (Building), Stories 2, Style: Queen Anne, Ca 1894*

**Contributing** *Total: 1*

**707 Elm Avenue SE**

**128-5191-0500**

*Other DHR Id#:*

*Primary Resource: Single Dwelling (Building), Stories 2, Style: No discernible style, Ca 1905*

**Contributing** *Total: 1*

**708 Elm Avenue SE**

**128-5191-0501**

*Other DHR Id#:*

*Primary Resource: Single Dwelling (Building), Stories 2, Style: Folk Victorian, Ca 1900*

**Contributing** *Total: 1*

**709 Elm Avenue SE**

**128-5191-0832**

*Other DHR Id#:*

*Primary Resource: Shed (Building), Stories 1, Style: No discernible style, Ca 1965*

**Non-contributing** *Total: 1*

**710 Elm Avenue SE**

**128-5191-0502**

*Other DHR Id#:*

*Primary Resource: Single Dwelling (Building), Stories 1, Style: No discernible style, Ca 1900*

**Contributing** *Total: 1*

**711 Elm Avenue SE**

**128-5191-0503**

*Other DHR Id#:*

*Primary Resource: Single Dwelling (Building), Stories 2, Style: No discernible style, Ca 1905*

**Contributing** *Total: 1*

**712 Elm Avenue SE**

**128-5191-0504**

*Other DHR Id#:*

*Primary Resource: Single Dwelling (Building), Stories 1, Style: No discernible style, 2006*

**Non-contributing** *Total: 1*

**714 Elm Avenue SE**

**128-5191-0505**

*Other DHR Id#:*

*Primary Resource: Single Dwelling (Building), Stories 1.5, Style: No discernible style, Ca 1910*

**Contributing** *Total: 1*

**715 Elm Avenue SE**

**128-5191-0506**

*Other DHR Id#:*

*Primary Resource: Single Dwelling (Building), Stories 2, Style: No discernible style, Ca 1905*

**Contributing** *Total: 1*

**717 Elm Avenue SE**

**128-5191-0507**

*Other DHR Id#:*

Belmont Historic District

Roanoke, VA

Name of Property

County and State

<i>Primary Resource:</i> <b>Single Dwelling (Building), Stories 2, Style: Queen Anne, Ca 1894</b>	<b>Contributing</b>	<i>Total:</i> 1
<b>720 Elm Avenue SE</b>	<b>128-5600</b>	<i>Other DHR Id#:</i> 128-5191-0087
<i>Primary Resource:</i> <b>Single Dwelling (Building), Stories 2, Style: No discernible style, Ca 1910</b>	<b>Contributing</b>	<i>Total:</i> 1
<b>724 Elm Avenue SE</b>	<b>128-5191-0508</b>	<i>Other DHR Id#:</i>
<i>Primary Resource:</i> <b>Single Dwelling (Building), Stories 2, Style: No discernible style, Ca 1910</b>	<b>Contributing</b>	<i>Total:</i> 1
<i>Secondary Resource:</i> <b>Secondary Dwelling (Building)</b>	<b>Contributing</b>	<i>Total:</i> 1
<b>728 Elm Avenue SE</b>	<b>128-5191-0509</b>	<i>Other DHR Id#:</i>
<i>Primary Resource:</i> <b>Single Dwelling (Building), Stories 1, Style: No discernible style, Ca 1900</b>	<b>Contributing</b>	<i>Total:</i> 1
<b>730 Elm Avenue SE</b>	<b>128-5191-0510</b>	<i>Other DHR Id#:</i>
<i>Primary Resource:</i> <b>Single Dwelling (Building), Stories 2, Style: No discernible style, Ca 1905</b>	<b>Contributing</b>	<i>Total:</i> 1
<b>731 Elm Avenue SE</b>	<b>128-5191-0511</b>	<i>Other DHR Id#:</i>
<i>Primary Resource:</i> <b>Single Dwelling (Building), Stories 2, Style: No discernible style, Ca 1900</b>	<b>Contributing</b>	<i>Total:</i> 1
<i>Secondary Resource:</i> <b>Garage (Building)</b>	<b>Contributing</b>	<i>Total:</i> 1
<b>801 Elm Avenue SE</b>	<b>128-5191-0512</b>	<i>Other DHR Id#:</i>
<i>Primary Resource:</i> <b>Single Dwelling (Building), Stories 2, Style: Colonial Revival, Ca 1910</b>	<b>Contributing</b>	<i>Total:</i> 1
<i>Secondary Resource:</i> <b>Shed (Building)</b>	<b>Non-contributing</b>	<i>Total:</i> 1
<b>802 Elm Avenue SE</b>	<b>128-5191-0513</b>	<i>Other DHR Id#:</i>
<i>Primary Resource:</i> <b>Single Dwelling (Building), Stories 2, Style: No discernible style, Ca 1902</b>	<b>Contributing</b>	<i>Total:</i> 1
<i>Secondary Resource:</i> <b>Garage (Building)</b>	<b>Contributing</b>	<i>Total:</i> 1
<b>803 Elm Avenue SE</b>	<b>128-5191-0514</b>	<i>Other DHR Id#:</i>
<i>Primary Resource:</i> <b>Single Dwelling (Building), Stories 2, Style: Colonial Revival, Ca 1910</b>	<b>Contributing</b>	<i>Total:</i> 1
<i>Secondary Resource:</i> <b>Garage (Building)</b>	<b>Contributing</b>	<i>Total:</i> 1
<b>805 Elm Avenue SE</b>	<b>128-5191-0515</b>	<i>Other DHR Id#:</i>
<i>Primary Resource:</i> <b>Single Dwelling (Building), Stories 2, Style: Colonial Revival, Ca 1910</b>	<b>Contributing</b>	<i>Total:</i> 1
<b>807 Elm Avenue SE</b>	<b>128-5191-0516</b>	<i>Other DHR Id#:</i>
<i>Primary Resource:</i> <b>Single Dwelling (Building), Stories 2, Style: Colonial Revival, Ca 1910</b>	<b>Contributing</b>	<i>Total:</i> 1
<i>Secondary Resource:</i> <b>Garage (Building)</b>	<b>Contributing</b>	<i>Total:</i> 1

Belmont Historic District

Roanoke, VA

Name of Property

County and State

<b>808 Elm Avenue SE</b>	<b>128-5191-0517</b>	<i>Other DHR Id#:</i>	
<i>Primary Resource: Single Dwelling (Building), Stories 2, Style: No discernible style, Ca 1900</i>		<b>Contributing</b>	<i>Total: 1</i>
<b>809 Elm Avenue SE</b>	<b>128-5191-0518</b>	<i>Other DHR Id#:</i>	
<i>Primary Resource: Single Dwelling (Building), Stories 2, Style: Colonial Revival, Ca 1910</i>		<b>Contributing</b>	<i>Total: 1</i>
<i>Secondary Resource: Garage (Building)</i>		<b>Contributing</b>	<i>Total: 1</i>
<b>810 Elm Avenue SE</b>	<b>128-5191-0519</b>	<i>Other DHR Id#:</i>	
<i>Primary Resource: Single Dwelling (Building), Stories 2, Style: No discernible style, Ca 1900</i>		<b>Contributing</b>	<i>Total: 1</i>
<b>812 Elm Avenue SE</b>	<b>128-5191-0520</b>	<i>Other DHR Id#:</i>	
<i>Primary Resource: Single Dwelling (Building), Stories 2, Style: No discernible style, Ca 1905</i>		<b>Contributing</b>	<i>Total: 1</i>
<b>814 Elm Avenue SE</b>	<b>128-5191-0521</b>	<i>Other DHR Id#:</i>	
<i>Primary Resource: Single Dwelling (Building), Stories 2, Style: Folk Victorian, Ca 1905</i>		<b>Contributing</b>	<i>Total: 1</i>
<i>Secondary Resource: Garage (Building)</i>		<b>Non-contributing</b>	<i>Total: 1</i>
<b>816 Elm Avenue SE</b>	<b>128-5191-0522</b>	<i>Other DHR Id#:</i>	
<i>Primary Resource: Single Dwelling (Building), Stories 2, Style: No discernible style, Ca 1910</i>		<b>Contributing</b>	<i>Total: 1</i>
<b>818 Elm Avenue SE</b>	<b>128-5191-0523</b>	<i>Other DHR Id#:</i>	
<i>Primary Resource: Single Dwelling (Building), Stories 1.5, Style: Dutch Revival, Ca 1910</i>		<b>Contributing</b>	<i>Total: 1</i>
<b>827 Elm Avenue SE</b>	<b>128-5191-0524</b>	<i>Other DHR Id#:</i>	
<i>Primary Resource: Single Dwelling (Building), Stories 2, Style: No discernible style, Ca 1900</i>		<b>Contributing</b>	<i>Total: 1</i>
<b>828 Elm Avenue SE</b>	<b>128-5191-0525</b>	<i>Other DHR Id#:</i>	
<i>Primary Resource: Single Dwelling (Building), Stories 1, Style: No discernible style, 1990</i>		<b>Non-contributing</b>	<i>Total: 1</i>
<b>829 Elm Avenue SE</b>	<b>128-5601</b>	<i>Other DHR Id#: 128-5191-0526</i>	
<i>Primary Resource: Single Dwelling (Building), Stories 1.5, Style: Colonial Revival, Ca 1905</i>		<b>Contributing</b>	<i>Total: 1</i>
<i>Secondary Resource: Shed (Building)</i>		<b>Non-contributing</b>	<i>Total: 1</i>
<b>830 Elm Avenue SE</b>	<b>128-5191-0527</b>	<i>Other DHR Id#:</i>	
<i>Primary Resource: Single Dwelling (Building), Stories 2, Style: No discernible style, Ca 1900</i>		<b>Contributing</b>	<i>Total: 1</i>
<b>831 Elm Avenue SE</b>	<b>128-5191-0528</b>	<i>Other DHR Id#:</i>	
<i>Primary Resource: Single Dwelling (Building), Stories 1, Style: Colonial Revival, Ca 1910</i>			

Belmont Historic District

Roanoke, VA

Name of Property

County and State

<i>Secondary Resource: Shed (Building)</i>		<b>Contributing</b>	<i>Total: 1</i>
		<b>Non-contributing</b>	<i>Total: 1</i>
<b>833 Elm Avenue SE</b>	<b>128-5191-0529</b>	<i>Other DHR Id#:</i>	
<i>Primary Resource: Single Dwelling (Building), Stories 2, Style: No discernible style, Ca 1915</i>		<b>Contributing</b>	<i>Total: 1</i>
<b>835 Elm Avenue SE</b>	<b>128-5865-0001</b>	<i>Other DHR Id#: 128-5191-0530</i>	
<i>Primary Resource: Single Dwelling (Building), Stories 2, Style: No discernible style, Ca 1915</i>		<b>Contributing</b>	<i>Total: 1</i>
<b>HIGHLAND AVENUE</b>			
<b>401 Highland Avenue</b>	<b>128-5191-0531</b>	<i>Other DHR Id#:</i>	
<i>Primary Resource: Commercial Building (Building), Stories 1, Style: No discernible style, Ca 1954</i>		<b>Contributing</b>	<i>Total: 1</i>
<b>407 Highland Avenue SE</b>	<b>128-5191-0532</b>	<i>Other DHR Id#:</i>	
<i>Primary Resource: Single Dwelling (Building), Stories 1, Style: No discernible style, Ca 1900</i>		<b>Contributing</b>	<i>Total: 1</i>
<b>410 Highland Avenue SE</b>	<b>128-5191-0829</b>	<i>Other DHR Id#:</i>	
<i>Primary Resource: Mixed: Domestic/Industrial (Other), Style: No discernible style, 2014</i>		<b>Non-contributing</b>	<i>Total: 1</i>
<b>411 Highland Avenue SE</b>	<b>128-5191-0533</b>	<i>Other DHR Id#:</i>	
<i>Primary Resource: Single Dwelling (Building), Stories 2, Style: No discernible style, Ca 1907</i>		<b>Contributing</b>	<i>Total: 1</i>
<b>414 Highland Avenue SE</b>	<b>128-5191-0534</b>	<i>Other DHR Id#:</i>	
<i>Primary Resource: Single Dwelling (Building), Stories 1.5, Style: No discernible style, Ca 1920</i>		<b>Contributing</b>	<i>Total: 1</i>
<b>415 Highland Avenue SE</b>	<b>128-5191-0535</b>	<i>Other DHR Id#:</i>	
<i>Primary Resource: Single Dwelling (Building), Stories 2, Style: No discernible style, 2002</i>		<b>Non-contributing</b>	<i>Total: 1</i>
<b>418 Highland Avenue SE</b>	<b>128-5191-0536</b>	<i>Other DHR Id#:</i>	
<i>Primary Resource: Single Dwelling (Building), Stories 1.5, Style: Craftsman, Ca 1920</i>		<b>Contributing</b>	<i>Total: 1</i>
<b>419 Highland Avenue SE</b>	<b>128-5191-0537</b>	<i>Other DHR Id#:</i>	
<i>Primary Resource: Single Dwelling (Building), Stories 1, Style: Minimal Traditional, Ca 1953</i>		<b>Contributing</b>	<i>Total: 1</i>
<b>423 Highland Avenue SE</b>	<b>128-5191-0538</b>	<i>Other DHR Id#:</i>	
<i>Primary Resource: Single Dwelling (Building), Stories 1, Style: Minimal Traditional, Ca 1953</i>		<b>Contributing</b>	<i>Total: 1</i>

Belmont Historic District

Roanoke, VA

Name of Property

County and State

<b>429 Highland Avenue SE</b>	<b>128-5191-0539</b>	<i>Other DHR Id#:</i>
<i>Primary Resource: Single Dwelling (Building), Stories 1, Style: Minimal Traditional, Ca 1953</i>		<b>Contributing</b> <i>Total: 1</i>
<b>509 Highland Avenue SE</b>	<b>128-5658</b>	<i>Other DHR Id#: 128-5191-0540</i>
<i>Primary Resource: Single Dwelling (Building), Stories 1, Style: Craftsman, Ca 1925</i>		<b>Contributing</b> <i>Total: 1</i>
<i>Secondary Resource: Garage (Building)</i>		<b>Non-contributing</b> <i>Total: 1</i>
<b>511 Highland Avenue SE</b>	<b>128-5657</b>	<i>Other DHR Id#: 128-5191-0541</i>
<i>Primary Resource: Single Dwelling (Building), Stories 1, Style: Craftsman, Ca 1925</i>		<b>Contributing</b> <i>Total: 1</i>
<b>513 Highland Avenue SE</b>	<b>128-5656</b>	<i>Other DHR Id#: 128-5191-0542</i>
<i>Primary Resource: Single Dwelling (Building), Stories 2, Style: No discernible style, Ca 1920</i>		<b>Contributing</b> <i>Total: 1</i>
<b>515 Highland Avenue SE</b>	<b>128-5655</b>	<i>Other DHR Id#: 128-5191-0543</i>
<i>Primary Resource: Single Dwelling (Building), Stories 2, Style: Other, Ca 1920</i>		<b>Contributing</b> <i>Total: 1</i>
<b>516 Highland Avenue SE</b>	<b>128-5649</b>	<i>Other DHR Id#: 128-5191-0544</i>
<i>Primary Resource: Single Dwelling (Building), Stories 2, Style: Victorian, Queen Anne, Ca 1900</i>		<b>Contributing</b> <i>Total: 1</i>
<i>Secondary Resource: Garage (Building)</i>		<b>Contributing</b> <i>Total: 1</i>
<i>Secondary Resource: Shed (Building)</i>		<b>Contributing</b> <i>Total: 1</i>
<b>519 Highland Avenue SE</b>	<b>128-5654</b>	<i>Other DHR Id#: 128-5191-0545</i>
<i>Primary Resource: Single Dwelling (Building), Stories 2, Style: No discernible style, Ca 1920</i>		<b>Contributing</b> <i>Total: 1</i>
<b>522 Highland Avenue SE</b>	<b>128-5650</b>	<i>Other DHR Id#: 128-5191-0546</i>
<i>Primary Resource: Single Dwelling (Building), Stories 2, Style: Victorian, Queen Anne, Ca 1900</i>		<b>Contributing</b> <i>Total: 1</i>
<b>523 Highland Avenue SE</b>	<b>128-5653</b>	<i>Other DHR Id#: 128-5191-0547</i>
<i>Primary Resource: Single Dwelling (Building), Stories 1.5, Style: Dutch Revival, Ca 1920</i>		<b>Contributing</b> <i>Total: 1</i>
<b>527 Highland Avenue SE</b>	<b>128-5652</b>	<i>Other DHR Id#: 128-5191-0548</i>
<i>Primary Resource: Single Dwelling (Building), Stories 2, Style: No discernible style, Ca 1910</i>		<b>Contributing</b> <i>Total: 1</i>
<b>528 Highland Avenue SE</b>	<b>128-5651</b>	<i>Other DHR Id#: 128-5191-0549</i>
<i>Primary Resource: Single Dwelling (Building), Stories 1.5, Style: Colonial Revival, Ca 1919</i>		<b>Contributing</b> <i>Total: 1</i>
<b>532 Highland Avenue SE</b>	<b>128-5191-0550</b>	<i>Other DHR Id#:</i>
<i>Primary Resource: Single Dwelling (Building), Stories 1, Style: Queen Anne, Ca 1919</i>		

Belmont Historic District

Roanoke, VA

Name of Property

County and State

		<b>Contributing</b>	<i>Total: 1</i>
<b>536 Highland Avenue SE</b>	<b>128-5191-0551</b>	<i>Other DHR Id#:</i>	
<i>Primary Resource: Single Dwelling (Building), Stories 1, Style: Queen Anne, Ca 1919</i>		<b>Contributing</b>	<i>Total: 1</i>
<b>540 Highland Avenue SE</b>	<b>128-5191-0552</b>	<i>Other DHR Id#:</i>	
<i>Primary Resource: Single Dwelling (Building), Stories 1, Style: No discernible style, 2004</i>		<b>Non-contributing</b>	<i>Total: 1</i>
<b>601 Highland Avenue SE</b>	<b>128-5191-0553</b>	<i>Other DHR Id#:</i>	
<i>Primary Resource: Single Dwelling (Building), Stories 2, Style: Folk Victorian, Ca 1905</i>		<b>Contributing</b>	<i>Total: 1</i>
<b>603 Highland Avenue SE</b>	<b>128-5191-0554</b>	<i>Other DHR Id#:</i>	
<i>Primary Resource: Single Dwelling (Building), Stories 1.5, Style: Craftsman, Ca 1920</i>		<b>Contributing</b>	<i>Total: 1</i>
<b>607 Highland Avenue SE</b>	<b>128-5191-0555</b>	<i>Other DHR Id#:</i>	
<i>Primary Resource: Single Dwelling (Building), Stories 2, Style: No discernible style, Ca 1915</i>		<b>Contributing</b>	<i>Total: 1</i>
<i>Secondary Resource: Garage (Building)</i>		<b>Non-contributing</b>	<i>Total: 1</i>
<b>611 Highland Avenue SE</b>	<b>128-5191-0556</b>	<i>Other DHR Id#:</i>	
<i>Primary Resource: Single Dwelling (Building), Stories 2, Style: No discernible style, Ca 1915</i>		<b>Contributing</b>	<i>Total: 1</i>
<i>Secondary Resource: Garage (Building)</i>		<b>Non-contributing</b>	<i>Total: 1</i>
<b>613 Highland Avenue SE</b>	<b>128-5191-0557</b>	<i>Other DHR Id#:</i>	
<i>Primary Resource: Single Dwelling (Building), Stories 1, Style: No discernible style, Ca 1915</i>		<b>Contributing</b>	<i>Total: 1</i>
<i>Secondary Resource: Garage (Building)</i>		<b>Non-contributing</b>	<i>Total: 1</i>
<i>Secondary Resource: Shed (Building)</i>		<b>Non-contributing</b>	<i>Total: 1</i>
<b>615 Highland Avenue SE</b>	<b>128-5191-0558</b>	<i>Other DHR Id#:</i>	
<i>Primary Resource: Single Dwelling (Building), Stories 1, Style: No discernible style, Ca 1915</i>		<b>Contributing</b>	<i>Total: 1</i>
<i>Secondary Resource: Garage (Building)</i>		<b>Non-contributing</b>	<i>Total: 1</i>
<b>619 Highland Avenue SE</b>	<b>128-5191-0559</b>	<i>Other DHR Id#:</i>	
<i>Primary Resource: Single Dwelling (Building), Stories 2, Style: Colonial Revival, Ca 1915</i>		<b>Contributing</b>	<i>Total: 1</i>
<b>620 Highland Avenue SE</b>	<b>128-5191-0560</b>	<i>Other DHR Id#:</i>	
<i>Primary Resource: Single Dwelling (Building), Stories 2, Style: Colonial Revival, Ca 1923</i>		<b>Contributing</b>	<i>Total: 1</i>
<i>Secondary Resource: Garage (Building)</i>		<b>Contributing</b>	<i>Total: 1</i>
<b>623 Highland Avenue SE</b>	<b>128-5191-0561</b>	<i>Other DHR Id#:</i>	

Belmont Historic District

Roanoke, VA

Name of Property

County and State

*Primary Resource: Single Dwelling (Building), Stories 2, Style: No discernible style, Ca 1915*

**Contributing** *Total: 1*

*Secondary Resource: Garage (Building)*

**Contributing** *Total: 1*

**624 Highland Avenue SE** 128-5191-0562 *Other DHR Id#:*

*Primary Resource: Single Dwelling (Building), Stories 2, Style: Queen Anne, Ca 1905*

**Contributing** *Total: 1*

**625 Highland Avenue SE** 128-5191-0563 *Other DHR Id#:*

*Primary Resource: Single Dwelling (Building), Stories 1, Style: Folk Victorian, Ca 1905*

**Contributing** *Total: 1*

**626 Highland Avenue SE** 128-5191-0564 *Other DHR Id#:*

*Primary Resource: Single Dwelling (Building), Stories 2, Style: Colonial Revival, Ca 1910*

**Contributing** *Total: 1*

*Secondary Resource: Garage (Building)*

**Contributing** *Total: 1*

**628 Highland Avenue SE** 128-5191-0565 *Other DHR Id#:*

*Primary Resource: Single Dwelling (Building), Stories 2, Style: Colonial Revival, Ca 1910*

**Contributing** *Total: 1*

*Secondary Resource: Shed (Building)*

**Contributing** *Total: 1*

**629 Highland Avenue SE** 128-5191-0566 *Other DHR Id#:*

*Primary Resource: Single Dwelling (Building), Stories 2, Style: Colonial Revival, Ca 1915*

**Contributing** *Total: 1*

*Secondary Resource: Garage (Building)*

**Contributing** *Total: 1*

**631 Highland Avenue SE** 128-5191-0567 *Other DHR Id#:*

*Primary Resource: Single Dwelling (Building), Stories 1.5, Style: Dutch Revival, Ca 1915*

**Contributing** *Total: 1*

*Secondary Resource: Garage (Building)*

**Non-contributing** *Total: 1*

**634 Highland Avenue SE** 128-5191-0568 *Other DHR Id#:*

*Primary Resource: Multiple Dwelling (Building), Stories 2, Style: Colonial Revival, Ca 1910*

**Contributing** *Total: 1*

*Secondary Resource: Shed (Building)*

**Contributing** *Total: 1*

**635 Highland Avenue SE** 128-5191-0569 *Other DHR Id#:*

*Primary Resource: Single Dwelling (Building), Stories 2, Style: Colonial Revival, Ca 1915*

**Contributing** *Total: 1*

*Secondary Resource: Garage (Building)*

**Contributing** *Total: 1*

**638 Highland Avenue SE** 128-5191-0570 *Other DHR Id#:*

*Primary Resource: Multiple Dwelling (Building), Stories 2, Style: Colonial Revival, Ca 1910*

**Contributing** *Total: 1*

*Secondary Resource: Garage (Building)*

**Contributing** *Total: 1*

**639 Highland Avenue SE** 128-5191-0571 *Other DHR Id#:*

*Primary Resource: Single Dwelling (Building), Stories 2, Style: Colonial Revival, Ca 1915*

Belmont Historic District

Roanoke, VA

Name of Property

County and State

		<b>Contributing</b>	<i>Total: 1</i>
<i>Secondary Resource: Chicken House/Poultry House (Building)</i>		<b>Contributing</b>	<i>Total: 1</i>
<b>641 Highland Avenue SE</b>	<b>128-5191-0572</b>	<i>Other DHR Id#:</i>	
<i>Primary Resource: Single Dwelling (Building), Stories 2, Style: Colonial Revival, Ca 1915</i>		<b>Contributing</b>	<i>Total: 1</i>
<i>Secondary Resource: Garage (Building)</i>		<b>Non-contributing</b>	<i>Total: 1</i>
<b>642 Highland Avenue SE</b>	<b>128-5191-0089</b>	<i>Other DHR Id#:</i>	
<i>Primary Resource: Multiple Dwelling (Building), Stories 2, Style: Colonial Revival, Ca 1910</i>		<b>Contributing</b>	<i>Total: 1</i>
<b>644 Highland Avenue SE</b>	<b>128-5191-0573</b>	<i>Other DHR Id#:</i>	
<i>Primary Resource: Single Dwelling (Building), Stories 2, Style: Colonial Revival, Ca 1910</i>		<b>Contributing</b>	<i>Total: 1</i>
<b>645 Highland Avenue SE</b>	<b>128-5191-0574</b>	<i>Other DHR Id#:</i>	
<i>Primary Resource: Single Dwelling (Building), Stories 2, Style: No discernible style, Ca 1905</i>		<b>Contributing</b>	<i>Total: 1</i>
<b>647 Highland Avenue SE</b>	<b>128-5191-0575</b>	<i>Other DHR Id#:</i>	
<i>Primary Resource: Single Dwelling (Building), Stories 2, Style: Prairie School, Ca 1915</i>		<b>Contributing</b>	<i>Total: 1</i>
<i>Secondary Resource: Garage (Building)</i>		<b>Contributing</b>	<i>Total: 1</i>
<b>648 Highland Avenue SE</b>	<b>128-5191-0576</b>	<i>Other DHR Id#:</i>	
<i>Primary Resource: Single Dwelling (Building), Stories 2, Style: Colonial Revival, Ca 1910</i>		<b>Contributing</b>	<i>Total: 1</i>
<b>651 Highland Avenue SE</b>	<b>128-5191-0577</b>	<i>Other DHR Id#:</i>	
<i>Primary Resource: Single Dwelling (Building), Stories 2, Style: No discernible style, Ca 1915</i>		<b>Contributing</b>	<i>Total: 1</i>
<i>Secondary Resource: Garage (Building)</i>		<b>Contributing</b>	<i>Total: 1</i>
<i>Secondary Resource: Shed (Building)</i>		<b>Contributing</b>	<i>Total: 1</i>
<b>652 Highland Avenue SE</b>	<b>128-5191-0578</b>	<i>Other DHR Id#:</i>	
<i>Primary Resource: Single Dwelling (Building), Stories 2, Style: Colonial Revival, Ca 1910</i>		<b>Contributing</b>	<i>Total: 1</i>
<b>654 Highland Avenue SE</b>	<b>128-5191-0579</b>	<i>Other DHR Id#:</i>	
<i>Primary Resource: Multiple Dwelling (Building), Stories 2, Style: Colonial Revival, 1907</i>		<b>Contributing</b>	<i>Total: 1</i>
<b>655 Highland Avenue SE</b>	<b>128-5191-0580</b>	<i>Other DHR Id#:</i>	
<i>Primary Resource: Single Dwelling (Building), Stories 2, Style: No discernible style, Ca 1905</i>		<b>Contributing</b>	<i>Total: 1</i>
<i>Secondary Resource: Chicken House/Poultry House (Building)</i>		<b>Contributing</b>	<i>Total: 1</i>
<i>Secondary Resource: Garage (Building)</i>		<b>Contributing</b>	<i>Total: 2</i>



Belmont Historic District

Roanoke, VA

Name of Property

County and State

<b>658 Highland Avenue SE</b>	<b>128-5191-0581</b>	<i>Other DHR Id#:</i>	
<i>Primary Resource: Single Dwelling (Building), Stories 2, Style: Colonial Revival, Ca 1905</i>		<b>Contributing</b>	<i>Total: 1</i>
<b>660 Highland Avenue SE</b>	<b>128-5191-0582</b>	<i>Other DHR Id#:</i>	
<i>Primary Resource: Single Dwelling (Building), Stories 2, Style: Colonial Revival, Ca 1910</i>		<b>Contributing</b>	<i>Total: 1</i>
<b>664 Highland Avenue SE</b>	<b>128-5191-0583</b>	<i>Other DHR Id#:</i>	
<i>Primary Resource: Single Dwelling (Building), Stories 2, Style: Colonial Revival, Ca 1915</i>		<b>Contributing</b>	<i>Total: 1</i>
<i>Secondary Resource: Store/Market (Building)</i>		<b>Contributing</b>	<i>Total: 1</i>
<b>701 Highland Avenue SE</b>	<b>128-5191-0090</b>	<i>Other DHR Id#:</i>	
<i>Primary Resource: Single Dwelling (Building), Stories 2, Style: Colonial Revival, Ca 1905</i>		<b>Contributing</b>	<i>Total: 1</i>
<b>705 Highland Avenue SE</b>	<b>128-5191-0091</b>	<i>Other DHR Id#:</i>	
<i>Primary Resource: Single Dwelling (Building), Stories 2, Style: Folk Victorian, Ca 1905</i>		<b>Contributing</b>	<i>Total: 1</i>
<b>706 Highland Avenue SE</b>	<b>128-5191-0584</b>	<i>Other DHR Id#:</i>	
<i>Primary Resource: Single Dwelling (Building), Stories 2, Style: Queen Anne, Ca 1915</i>		<b>Contributing</b>	<i>Total: 1</i>
<i>Secondary Resource: Garage (Building)</i>		<b>Contributing</b>	<i>Total: 1</i>
<b>709 Highland Avenue SE</b>	<b>128-5191-0585</b>	<i>Other DHR Id#:</i>	
<i>Primary Resource: Single Dwelling (Building), Stories 1.5, Style: Craftsman, Ca 1925</i>		<b>Contributing</b>	<i>Total: 1</i>
<b>711 Highland Avenue SE</b>	<b>128-5191-0586</b>	<i>Other DHR Id#:</i>	
<i>Primary Resource: Single Dwelling (Building), Stories 1, Style: Folk Victorian, Ca 1905</i>		<b>Contributing</b>	<i>Total: 1</i>
<b>715 Highland Avenue SE</b>	<b>128-5191-0587</b>	<i>Other DHR Id#:</i>	
<i>Primary Resource: Single Dwelling (Building), Stories 2, Style: Prairie School, Ca 1925</i>		<b>Contributing</b>	<i>Total: 1</i>
<i>Secondary Resource: Garage (Building)</i>		<b>Contributing</b>	<i>Total: 1</i>
<b>719 Highland Avenue SE</b>	<b>128-5191-0588</b>	<i>Other DHR Id#:</i>	
<i>Primary Resource: Single Dwelling (Building), Stories 2, Style: Folk Victorian, Ca 1905</i>		<b>Contributing</b>	<i>Total: 1</i>
<b>721 Highland Avenue SE</b>	<b>128-5079</b>	<i>Other DHR Id#: 128-5191-0589</i>	
<i>Primary Resource: Single Dwelling (Building), Stories 2, Style: Folk Victorian, Ca 1905</i>		<b>Contributing</b>	<i>Total: 1</i>
<b>725 Highland Avenue SE</b>	<b>128-5191-0590</b>	<i>Other DHR Id#:</i>	
<i>Primary Resource: Single Dwelling (Building), Stories 2, Style: No discernible style, Ca 1915</i>			

Belmont Historic District

Roanoke, VA

Name of Property

County and State

<i>Secondary Resource: Carport (Structure)</i>		<b>Contributing</b>	<i>Total: 1</i>
		<b>Non-contributing</b>	<i>Total: 1</i>
<b>727 Highland Avenue SE</b>	<b>128-5191-0828</b>	<i>Other DHR Id#:</i>	
<i>Primary Resource: Single Dwelling (Building), Stories 2, Style: Prairie School, Ca 1925</i>		<b>Contributing</b>	<i>Total: 1</i>
<b>739 Highland Avenue SE</b>	<b>128-5191-0591</b>	<i>Other DHR Id#:</i>	
<i>Primary Resource: Single Dwelling (Building), Stories 1, Style: Ranch, Ca 1960</i>		<b>Non-contributing</b>	<i>Total: 1</i>
<b>801 Highland Avenue SE</b>	<b>128-5191-0831</b>	<i>Other DHR Id#:</i>	
<i>Primary Resource: Meeting/Fellowship Hall (Building), Stories 1, Style: No discernible style, Ca 2007</i>		<b>Non-contributing</b>	<i>Total: 1</i>
<b>811 Highland Avenue SE</b>	<b>128-5191-0592</b>	<i>Other DHR Id#:</i>	
<i>Primary Resource: Single Dwelling (Building), Stories 2, Style: Colonial Revival, Ca 1915</i>		<b>Contributing</b>	<i>Total: 1</i>
<b>815 Highland Avenue SE</b>	<b>128-5191-0593</b>	<i>Other DHR Id#:</i>	
<i>Primary Resource: Single Dwelling (Building), Stories 2, Style: Colonial Revival, Ca 1915</i>		<b>Contributing</b>	<i>Total: 1</i>
<i>Secondary Resource: Garage (Building)</i>		<b>Contributing</b>	<i>Total: 1</i>
<b>819 Highland Avenue SE</b>	<b>128-5191-0096</b>	<i>Other DHR Id#:</i>	
<i>Primary Resource: Single Dwelling (Building), Stories 2, Style: Craftsman, Ca 1915</i>		<b>Contributing</b>	<i>Total: 1</i>
<b>820 Highland Avenue SE</b>	<b>128-5191-0594</b>	<i>Other DHR Id#:</i>	
<i>Primary Resource: Single Dwelling (Building), Stories 1.5, Style: Colonial Revival, Ca 1910</i>		<b>Contributing</b>	<i>Total: 1</i>
<b>821 Highland Avenue SE</b>	<b>128-5191-0595</b>	<i>Other DHR Id#:</i>	
<i>Primary Resource: Single Dwelling (Building), Stories 2, Style: Colonial Revival, Ca 1915</i>		<b>Contributing</b>	<i>Total: 1</i>
<b>823 Highland Avenue SE</b>	<b>128-5191-0596</b>	<i>Other DHR Id#:</i>	
<i>Primary Resource: Single Dwelling (Building), Stories 2, Style: Colonial Revival, Ca 1915</i>		<b>Contributing</b>	<i>Total: 1</i>
<i>Secondary Resource: Garage (Building)</i>		<b>Contributing</b>	<i>Total: 1</i>
<b>824 Highland Avenue SE</b>	<b>128-5191-0597</b>	<i>Other DHR Id#:</i>	
<i>Primary Resource: Single Dwelling (Building), Stories 2, Style: Colonial Revival, Ca 1910</i>		<b>Contributing</b>	<i>Total: 1</i>
<b>826 Highland Avenue SE</b>	<b>128-5191-0598</b>	<i>Other DHR Id#:</i>	
<i>Primary Resource: Single Dwelling (Building), Stories 1.5, Style: Colonial Revival, Ca 1920</i>		<b>Contributing</b>	<i>Total: 1</i>

Belmont Historic District

Roanoke, VA

Name of Property

County and State

<b>830 Highland Avenue SE</b>	<b>128-5191-0599</b>	<i>Other DHR Id#:</i>	
<i>Primary Resource: Single Dwelling (Building), Stories 1.5, Style: Craftsman, Ca 1925</i>		<b>Contributing</b>	<i>Total: 1</i>
<b>831 Highland Avenue SE</b>	<b>128-5191-0600</b>	<i>Other DHR Id#:</i>	
<i>Primary Resource: Mixed (Building), Stories 2, Style: No discernible style, Ca 1945</i>		<b>Contributing</b>	<i>Total: 1</i>
<b>901 Highland Avenue SE</b>	<b>128-5191-0601</b>	<i>Other DHR Id#:</i>	
<i>Primary Resource: Single Dwelling (Building), Stories 1, Style: No discernible style, Ca 1940</i>		<b>Contributing</b>	<i>Total: 1</i>
<b>905 Highland Avenue SE</b>	<b>128-5191-0602</b>	<i>Other DHR Id#:</i>	
<i>Primary Resource: Single Dwelling (Building), Stories 2, Style: Queen Anne, Ca 1910</i>		<b>Contributing</b>	<i>Total: 1</i>
<b>909 Highland Avenue SE</b>	<b>128-5191-0603</b>	<i>Other DHR Id#:</i>	
<i>Primary Resource: Single Dwelling (Building), Stories 2, Style: Colonial Revival, Ca 1915</i>		<b>Contributing</b>	<i>Total: 1</i>
<b>911 Highland Avenue SE</b>	<b>128-5191-0604</b>	<i>Other DHR Id#:</i>	
<i>Primary Resource: Single Dwelling (Building), Stories 2, Style: Queen Anne, Ca 1915</i>		<b>Contributing</b>	<i>Total: 1</i>
<b>914-916 Highland Avenue SE</b>	<b>128-5191-0606</b>	<i>Other DHR Id#:</i>	
<i>Primary Resource: Single Dwelling (Building), Stories 2, Style: No discernible style, Ca 1920</i>		<b>Contributing</b>	<i>Total: 1</i>
<b>915 Highland Avenue SE</b>	<b>128-5191-0605</b>	<i>Other DHR Id#:</i>	
<i>Primary Resource: Single Dwelling (Building), Stories 2, Style: Queen Anne, Ca 1915</i>		<b>Contributing</b>	<i>Total: 1</i>
<b>920 Highland Avenue SE</b>	<b>128-5191-0607</b>	<i>Other DHR Id#:</i>	
<i>Primary Resource: Single Dwelling (Building), Stories 2, Style: Folk Victorian, Ca 1915</i>		<b>Contributing</b>	<i>Total: 1</i>
<b>921 Highland Avenue SE</b>	<b>128-5080</b>	<i>Other DHR Id#: 128-5191-0608</i>	
<i>Primary Resource: Single Dwelling (Building), Stories 2, Style: Colonial Revival, Ca 1915</i>		<b>Contributing</b>	<i>Total: 1</i>
<b>923 Highland Avenue SE</b>	<b>128-5191-0609</b>	<i>Other DHR Id#:</i>	
<i>Primary Resource: Single Dwelling (Building), Stories 2, Style: No discernible style, Ca 1915</i>		<b>Contributing</b>	<i>Total: 1</i>
<i>Secondary Resource: Garage (Building)</i>		<b>Non-contributing</b>	<i>Total: 1</i>
<b>924 Highland Avenue SE</b>	<b>128-5191-0610</b>	<i>Other DHR Id#:</i>	
<i>Primary Resource: Single Dwelling (Building), Stories 2, Style: No discernible style, Ca 1920</i>		<b>Contributing</b>	<i>Total: 1</i>

Belmont Historic District

Roanoke, VA

Name of Property

County and State

<b>927 Highland Avenue SE</b>	<b>128-5191-0611</b>	<i>Other DHR Id#:</i>	
<i>Primary Resource: Single Dwelling (Building), Stories 2, Style: No discernible style, Ca 1915</i>		<b>Contributing</b>	<i>Total: 1</i>
<b>928 Highland Avenue SE</b>	<b>128-5191-0612</b>	<i>Other DHR Id#:</i>	
<i>Primary Resource: Single Dwelling (Building), Stories 2, Style: No discernible style, Ca 1920</i>		<b>Contributing</b>	<i>Total: 1</i>
<b>929 Highland Avenue SE</b>	<b>128-5191-0613</b>	<i>Other DHR Id#:</i>	
<i>Primary Resource: Single Dwelling (Building), Stories 2, Style: No discernible style, Ca 1915</i>		<b>Contributing</b>	<i>Total: 1</i>
<b>930 Highland Avenue SE</b>	<b>128-5191-0097</b>	<i>Other DHR Id#:</i>	
<i>Primary Resource: Single Dwelling (Building), Stories 1, Style: Craftsman, Ca 1920</i>		<b>Contributing</b>	<i>Total: 1</i>
<b>933 Highland Avenue SE</b>	<b>128-5191-0614</b>	<i>Other DHR Id#:</i>	
<i>Primary Resource: Single Dwelling (Building), Stories 1.5, Style: Craftsman, Ca 1925</i>		<b>Contributing</b>	<i>Total: 1</i>
<b>934 Highland Avenue SE</b>	<b>128-5191-0615</b>	<i>Other DHR Id#:</i>	
<i>Primary Resource: Single Dwelling (Building), Stories 1, Style: No discernible style, Ca 1920</i>		<b>Contributing</b>	<i>Total: 1</i>
<b>1001 Highland Avenue SE</b>	<b>128-5191-0616</b>	<i>Other DHR Id#:</i>	
<i>Primary Resource: Single Dwelling (Building), Stories 2, Style: No discernible style, Ca 1915</i>		<b>Contributing</b>	<i>Total: 1</i>
<i>Secondary Resource: Garage (Building)</i>		<b>Non-contributing</b>	<i>Total: 1</i>
<b>1005 Highland Avenue SE</b>	<b>128-5191-0617</b>	<i>Other DHR Id#:</i>	
<i>Primary Resource: Single Dwelling (Building), Stories 2, Style: No discernible style, Ca 1915</i>		<b>Contributing</b>	<i>Total: 1</i>
<b>1009 Highland Avenue SE</b>	<b>128-5191-0618</b>	<i>Other DHR Id#:</i>	
<i>Primary Resource: Single Dwelling (Building), Stories 2, Style: No discernible style, Ca 1915</i>		<b>Contributing</b>	<i>Total: 1</i>
<b>1010 Highland Avenue</b>	<b>128-5191-0619</b>	<i>Other DHR Id#:</i>	
<i>Primary Resource: Single Dwelling (Building), Stories 1, Style: No discernible style, Ca 1950</i>		<b>Contributing</b>	<i>Total: 1</i>
<b>1011 Highland Avenue SE</b>	<b>128-5191-0620</b>	<i>Other DHR Id#:</i>	
<i>Primary Resource: Single Dwelling (Building), Stories 2, Style: No discernible style, Ca 1915</i>		<b>Contributing</b>	<i>Total: 1</i>
<b>1015 Highland Avenue SE</b>	<b>128-5191-0621</b>	<i>Other DHR Id#:</i>	
<i>Primary Resource: Single Dwelling (Building), Stories 1, Style: No discernible style, Ca 1996</i>		<b>Non-contributing</b>	<i>Total: 1</i>
<i>Secondary Resource: Garage (Building)</i>		<b>Contributing</b>	<i>Total: 1</i>

Belmont Historic District

Roanoke, VA

Name of Property

County and State

<b>1019 Highland Avenue SE</b>	<b>128-5191-0622</b>	<i>Other DHR Id#:</i>	
<i>Primary Resource: Single Dwelling (Building), Stories 1.5, Style: Craftsman, Ca 1925</i>		<b>Contributing</b>	<i>Total: 1</i>
<i>Secondary Resource: Carport (Structure)</i>		<b>Non-contributing</b>	<i>Total: 1</i>
<b>1021 Highland Avenue SE</b>	<b>128-5191-0623</b>	<i>Other DHR Id#:</i>	
<i>Primary Resource: Single Dwelling (Building), Stories 1.5, Style: Craftsman, Ca 1925</i>		<b>Contributing</b>	<i>Total: 1</i>
<b>1025 Highland Avenue SE</b>	<b>128-5191-0624</b>	<i>Other DHR Id#:</i>	
<i>Primary Resource: Single Dwelling (Building), Stories 1.5, Style: Craftsman, Ca 1925</i>		<b>Contributing</b>	<i>Total: 1</i>
<b>1029 Highland Avenue SE</b>	<b>128-5191-0625</b>	<i>Other DHR Id#:</i>	
<i>Primary Resource: Single Dwelling (Building), Stories 1.5, Style: Craftsman, Ca 1925</i>		<b>Contributing</b>	<i>Total: 1</i>
<b>1031 Highland Avenue SE</b>	<b>128-5191-0626</b>	<i>Other DHR Id#:</i>	
<i>Primary Resource: Single Dwelling (Building), Stories 1.5, Style: Craftsman, Ca 1925</i>		<b>Contributing</b>	<i>Total: 1</i>
<i>Secondary Resource: Garage (Building)</i>		<b>Contributing</b>	<i>Total: 1</i>
<b>1037 Highland Avenue SE</b>	<b>128-5191-0098</b>	<i>Other DHR Id#:</i>	
<i>Primary Resource: Single Dwelling (Building), Stories 1, Style: Craftsman, Ca 1925</i>		<b>Contributing</b>	<i>Total: 1</i>
<b>JAMISON AVENUE</b>			
<b>616 Jamison Avenue SE</b>	<b>128-5191-0066</b>	<i>Other DHR Id#:</i>	
<i>Primary Resource: Single Dwelling (Building), Stories 1.5, Style: Colonial Revival, Ca 1919</i>		<b>Contributing</b>	<i>Total: 1</i>
<b>618 Jamison Avenue SE</b>	<b>128-5191-0627</b>	<i>Other DHR Id#:</i>	
<i>Primary Resource: Multiple Dwelling (Building), Stories 2, Style: No discernible style, Ca 1903</i>		<b>Contributing</b>	<i>Total: 1</i>
<b>620 Jamison Avenue SE</b>	<b>128-5191-0628</b>	<i>Other DHR Id#:</i>	
<i>Primary Resource: Single Dwelling (Building), Stories 2, Style: No discernible style, 2005</i>		<b>Non-contributing</b>	<i>Total: 1</i>
<b>702 Jamison Avenue SE</b>	<b>128-5942</b>	<i>Other DHR Id#: 128-5191-0629</i>	
<i>Primary Resource: Single Dwelling (Building), Stories 2, Style: Victorian, Folk, Pre 1903</i>		<b>Contributing</b>	<i>Total: 1</i>
<i>Secondary Resource: Garage (Building)</i>		<b>Contributing</b>	<i>Total: 1</i>
<b>704 Jamison Avenue SE</b>	<b>128-5191-0630</b>	<i>Other DHR Id#:</i>	
<i>Primary Resource: Single Dwelling (Building), Stories 2.5, Style: Colonial Revival, Pre 1919</i>		<b>Contributing</b>	<i>Total: 1</i>

Belmont Historic District

Roanoke, VA

Name of Property

County and State

<b>706 Jamison Avenue SE</b>	<b>128-5191-0631</b>	<i>Other DHR Id#:</i>	
<i>Primary Resource: Multiple Dwelling (Building), Stories 2, Style: No discernible style, Ca 1919</i>		<b>Contributing</b>	<i>Total: 1</i>
<b>708 Jamison Avenue SE</b>	<b>128-5191-0632</b>	<i>Other DHR Id#:</i>	
<i>Primary Resource: Multiple Dwelling (Building), Stories 2, Style: No discernible style, Pre 1919</i>		<b>Contributing</b>	<i>Total: 1</i>
<b>710 Jamison Avenue SE</b>	<b>128-5191-0067</b>	<i>Other DHR Id#:</i>	
<i>Primary Resource: Single Dwelling (Building), Stories 1, Style: Craftsman, Ca 1919</i>		<b>Contributing</b>	<i>Total: 1</i>
<i>Secondary Resource: Garage (Building)</i>		<b>Contributing</b>	<i>Total: 1</i>
<b>712 Jamison Avenue SE</b>	<b>128-5191-0633</b>	<i>Other DHR Id#:</i>	
<i>Primary Resource: Single Dwelling (Building), Stories 1.5, Style: Queen Anne, Pre 1907</i>		<b>Contributing</b>	<i>Total: 1</i>
<i>Secondary Resource: Shed (Building)</i>		<b>Non-contributing</b>	<i>Total: 1</i>
<b>714 Jamison Avenue SE</b>	<b>128-5191-0068</b>	<i>Other DHR Id#:</i>	
<i>Primary Resource: Multiple Dwelling (Building), Stories 2, Style: No discernible style, Ca 1907</i>		<b>Contributing</b>	<i>Total: 1</i>
<b>716 Jamison Avenue SE</b>	<b>128-5191-0835</b>	<i>Other DHR Id#:</i>	
<i>Primary Resource: Single Dwelling (Building), Stories 2, Style: No discernible style, 2015</i>		<b>Non-contributing</b>	<i>Total: 1</i>
<b>728 Jamison Avenue SE</b>	<b>128-5191-0836</b>	<i>Other DHR Id#:</i>	
<i>Primary Resource: Single Dwelling (Building), Stories 2, Style: No discernible style, 2004</i>		<b>Non-contributing</b>	<i>Total: 1</i>
<b>805 Jamison Avenue SE</b>	<b>128-5191-0634</b>	<i>Other DHR Id#:</i>	
<i>Primary Resource: Single Dwelling (Building), Stories 2, Style: No discernible style, 2005</i>		<b>Non-contributing</b>	<i>Total: 1</i>
<b>806 Jamison Avenue SE</b>	<b>128-6271</b>	<i>Other DHR Id#: 128-5191-0070</i>	
Belmont Methodist-Episcopal Church, NRHP 2011			
<i>Primary Resource: Church/Chapel (Building), Stories 3, Style: Gothic Revival, 1921</i>		<b>Contributing</b>	<i>Total: 1</i>
<b>809 Jamison Avenue SE</b>	<b>128-5191-0635</b>	<i>Other DHR Id#:</i>	
<i>Primary Resource: Multiple Dwelling (Building), Stories 2, Style: Colonial Revival, Pre 1907</i>		<b>Contributing</b>	<i>Total: 1</i>
<b>812 Jamison Avenue SE</b>	<b>128-5191-0636</b>	<i>Other DHR Id#:</i>	
<i>Primary Resource: Single Dwelling (Building), Stories 2, Style: No discernible style, Ca 1907</i>		<b>Contributing</b>	<i>Total: 1</i>
<b>820 Jamison Avenue SE</b>	<b>128-5191-0637</b>	<i>Other DHR Id#:</i>	
<i>Primary Resource: Single Dwelling (Building), Stories 2, Style: Queen Anne, Ca 1903</i>			

Belmont Historic District

Roanoke, VA

Name of Property

County and State

		<b>Contributing</b>	<i>Total: 1</i>
<b>822 Jamison Avenue SE</b>	<b>128-5191-0638</b>	<i>Other DHR Id#:</i>	
<i>Primary Resource: Multiple Dwelling (Building), Stories 2, Style: Folk Victorian, Pre 1907</i>		<b>Contributing</b>	<i>Total: 1</i>
<i>Secondary Resource: Garage (Building)</i>		<b>Contributing</b>	<i>Total: 1</i>
<b>824 Jamison Avenue SE</b>	<b>128-5191-0639</b>	<i>Other DHR Id#:</i>	
<i>Primary Resource: Restaurant (Building), Stories 1, Style: No discernible style, 2005</i>		<b>Non-contributing</b>	<i>Total: 1</i>
<i>Secondary Resource: Store/Market (Building)</i>		<b>Non-contributing</b>	<i>Total: 1</i>
<b>828 Jamison Avenue SE</b>	<b>128-5191-0071</b>	<i>Other DHR Id#:</i>	
<i>Primary Resource: Store/Market (Building), Stories 1, Style: No discernible style, Ca 1940</i>		<b>Non-contributing</b>	<i>Total: 1</i>
<b>904 Jamison Avenue SE</b>	<b>128-5191-0072</b>	<i>Other DHR Id#: 128-6361</i>	
<i>Primary Resource: Service Station (Building), Stories 1, Style: Tudor Revival, Ca 1930</i>		<b>Contributing</b>	<i>Total: 1</i>
<b>907 Jamison Avenue SE</b>	<b>128-5191-0640</b>	<i>Other DHR Id#:</i>	
<i>Primary Resource: Single Dwelling (Building), Stories 2, Style: No discernible style, Pre 1907</i>		<b>Contributing</b>	<i>Total: 1</i>
<b>911 Jamison Avenue SE</b>	<b>128-5191-0641</b>	<i>Other DHR Id#:</i>	
<i>Primary Resource: Single Dwelling (Building), Stories 2, Style: Folk Victorian, Pre 1907</i>		<b>Contributing</b>	<i>Total: 1</i>
<b>912 Jamison Avenue SE</b>	<b>128-5191-0642</b>	<i>Other DHR Id#:</i>	
<i>Primary Resource: Multiple Dwelling (Building), Stories 2.5, Style: Colonial Revival, Ca 1919</i>		<b>Contributing</b>	<i>Total: 1</i>
<b>913 Jamison Avenue SE</b>	<b>128-5191-0643</b>	<i>Other DHR Id#:</i>	
<i>Primary Resource: Single Dwelling (Building), Stories 2, Style: Colonial Revival, Ca 1907</i>		<b>Contributing</b>	<i>Total: 1</i>
<i>Secondary Resource: Shed (Building)</i>		<b>Contributing</b>	<i>Total: 1</i>
<b>914 Jamison Avenue SE</b>	<b>128-5191-0644</b>	<i>Other DHR Id#:</i>	
<i>Primary Resource: Multiple Dwelling (Building), Stories 2, Style: Colonial Revival, Ca 1919</i>		<b>Contributing</b>	<i>Total: 1</i>
<b>915 Jamison Avenue SE</b>	<b>128-5191-0645</b>	<i>Other DHR Id#:</i>	
<i>Primary Resource: Multiple Dwelling (Building), Stories 2, Style: Folk Victorian, Ca 1907</i>		<b>Contributing</b>	<i>Total: 1</i>
<i>Secondary Resource: Shed - Vehicle (Building)</i>		<b>Contributing</b>	<i>Total: 1</i>
<b>916 Jamison Avenue SE</b>	<b>128-5191-0646</b>	<i>Other DHR Id#:</i>	
<i>Primary Resource: Single Dwelling (Building), Stories 2, Style: No discernible style, Ca 1910</i>		<b>Contributing</b>	<i>Total: 1</i>

Belmont Historic District

Roanoke, VA

Name of Property

County and State

<b>917 Jamison Avenue SE</b>	<b>128-5191-0647</b>	<i>Other DHR Id#:</i>	
<i>Primary Resource: Single Dwelling (Building), Stories 2, Style: Colonial Revival, Ca 1900</i>		<b>Contributing</b>	<i>Total: 1</i>
<b>918 Jamison Avenue SE</b>	<b>128-5191-0648</b>	<i>Other DHR Id#:</i>	
<i>Primary Resource: Single Dwelling (Building), Stories 2, Style: Colonial Revival, Ca 1910</i>		<b>Contributing</b>	<i>Total: 1</i>
<b>922 Jamison Avenue SE</b>	<b>128-5191-0649</b>	<i>Other DHR Id#:</i>	
<i>Primary Resource: Single Dwelling (Building), Stories 2, Style: No discernible style, Ca 1900</i>		<b>Contributing</b>	<i>Total: 1</i>
<i>Secondary Resource: Garage (Building)</i>		<b>Contributing</b>	<i>Total: 1</i>
<b>926 Jamison Avenue SE</b>	<b>128-5983</b>	<i>Other DHR Id#: 128-5191-0650</i>	
<i>Primary Resource: Single Dwelling (Building), Stories 2, Style: Folk Victorian, Ca 1900</i>		<b>Contributing</b>	<i>Total: 1</i>
<b>1001 Jamison Avenue SE</b>	<b>128-5191-0651</b>	<i>Other DHR Id#:</i>	
<i>Primary Resource: Single Dwelling (Building), Stories 2, Style: No discernible style, Ca 1900</i>		<b>Contributing</b>	<i>Total: 1</i>
<i>Secondary Resource: Garage (Building)</i>		<b>Non-contributing</b>	<i>Total: 1</i>
<b>1002 Jamison Avenue SE</b>	<b>128-5867</b>	<i>Other DHR Id#:128-5191-0652</i>	
<i>Primary Resource: Single Dwelling (Building), Stories 1, Style: No discernible style, Ca 1900</i>		<b>Contributing</b>	<i>Total: 1</i>
<b>1003 Jamison Avenue SE</b>	<b>128-5191-0653</b>	<i>Other DHR Id#:</i>	
<i>Primary Resource: Single Dwelling (Building), Stories 2, Style: Colonial Revival, Ca 1910</i>		<b>Contributing</b>	<i>Total: 1</i>
<i>Secondary Resource: Garage (Building)</i>		<b>Contributing</b>	<i>Total: 1</i>
<b>1004 Jamison Avenue SE</b>	<b>128-5191-0654</b>	<i>Other DHR Id#:</i>	
<i>Primary Resource: Single Dwelling (Building), Stories 2, Style: No discernible style, Ca 1920</i>		<b>Contributing</b>	<i>Total: 1</i>
<b>1005 Jamison Avenue SE</b>	<b>128-5191-0655</b>	<i>Other DHR Id#:</i>	
<i>Primary Resource: Single Dwelling (Building), Stories 2, Style: No discernible style, Ca 1905</i>		<b>Contributing</b>	<i>Total: 1</i>
<i>Secondary Resource: Shed (Building)</i>		<b>Non-contributing</b>	<i>Total: 1</i>
<b>1006 Jamison Avenue SE</b>	<b>128-5191-0656</b>	<i>Other DHR Id#:</i>	
<i>Primary Resource: Single Dwelling (Building), Stories 2, Style: Craftsman, Ca 1920</i>		<b>Contributing</b>	<i>Total: 1</i>
<b>1007 Jamison Avenue SE</b>	<b>128-5191-0657</b>	<i>Other DHR Id#:</i>	
<i>Primary Resource: Single Dwelling (Building), Stories 2, Style: No discernible style, Ca 1900</i>		<b>Contributing</b>	<i>Total: 1</i>
<i>Secondary Resource: Garage (Building)</i>		<b>Non-contributing</b>	<i>Total: 1</i>
<i>Secondary Resource: Shed (Building)</i>		<b>Non-contributing</b>	<i>Total: 1</i>



Belmont Historic District

Roanoke, VA

Name of Property

County and State

<b>1008 Jamison Avenue SE</b>	<b>128-5191-0658</b>	<i>Other DHR Id#:</i>	
<i>Primary Resource: Single Dwelling (Building), Stories 1.5, Style: Craftsman, Ca 1920</i>		<b>Contributing</b>	<i>Total: 1</i>
<b>1009 Jamison Avenue SE</b>	<b>128-5191-0659</b>	<i>Other DHR Id#:</i>	
<i>Primary Resource: Single Dwelling (Building), Stories 2, Style: No discernible style, Ca 1900</i>		<b>Contributing</b>	<i>Total: 1</i>
<i>Secondary Resource: Garage (Building)</i>		<b>Contributing</b>	<i>Total: 1</i>
<b>1010 Jamison Avenue SE</b>	<b>128-5191-0660</b>	<i>Other DHR Id#:</i>	
<i>Primary Resource: Single Dwelling (Building), Stories 2, Style: No discernible style, Ca 1910</i>		<b>Contributing</b>	<i>Total: 1</i>
<b>1011 Jamison Avenue SE</b>	<b>128-5191-0661</b>	<i>Other DHR Id#:</i>	
<i>Primary Resource: Single Dwelling (Building), Stories 2, Style: Colonial Revival, Ca 1910</i>		<b>Contributing</b>	<i>Total: 1</i>
<i>Secondary Resource: Garage (Building)</i>		<b>Contributing</b>	<i>Total: 1</i>
<i>Secondary Resource: Shed (Building)</i>		<b>Non-contributing</b>	<i>Total: 1</i>
<b>1012 Jamison Avenue SE</b>	<b>128-5191-0662</b>	<i>Other DHR Id#:</i>	
<i>Primary Resource: Single Dwelling (Building), Stories 2, Style: No discernible style, Ca 1900</i>		<b>Contributing</b>	<i>Total: 1</i>
<i>Secondary Resource: Garage (Building)</i>		<b>Non-contributing</b>	<i>Total: 1</i>
<b>1013 Jamison Avenue SE</b>	<b>128-5191-0663</b>	<i>Other DHR Id#:</i>	
<i>Primary Resource: Single Dwelling (Building), Stories 2, Style: No discernible style, Ca 1910</i>		<b>Contributing</b>	<i>Total: 1</i>
<i>Secondary Resource: Shed (Building)</i>		<b>Non-contributing</b>	<i>Total: 1</i>
<b>1014 Jamison Avenue SE</b>	<b>128-5191-0664</b>	<i>Other DHR Id#:</i>	
<i>Primary Resource: Single Dwelling (Building), Stories 1, Style: No discernible style, Ca 1910</i>		<b>Contributing</b>	<i>Total: 1</i>
<i>Secondary Resource: Garage (Building)</i>		<b>Non-contributing</b>	<i>Total: 1</i>
<b>1015 Jamison Avenue SE</b>	<b>128-0051</b>	<i>Other DHR Id#: 128-5191-0665</i>	
Roanoke City Firehouse No. 6, NRHP 1991			
<i>Primary Resource: Meeting/Fellowship Hall (Building), Stories 2.5, Style: Classical Revival, 1911</i>		<b>Contributing</b>	<i>Total: 1</i>
<b>1018 Jamison Avenue SE</b>	<b>128-5951</b>	<i>Other DHR Id#: 128-5191-0666</i>	
<i>Primary Resource: Double/Duplex (Building), Stories 2, Style: No discernible style, Ca 1910</i>		<b>Contributing</b>	<i>Total: 1</i>
<b>1019 Jamison Avenue SE</b>	<b>128-5870</b>	<i>Other DHR Id#: 128-5191-0667</i>	
<i>Primary Resource: Single Dwelling (Building), Stories 2, Style: No discernible style, Ca 1915</i>		<b>Contributing</b>	<i>Total: 1</i>
<b>1020 Jamison Avenue SE</b>	<b>128-5191-0073</b>	<i>Other DHR Id#: Primary</i>	
<i>Resource: Multiple Dwelling (Building), Stories 2, Style: Classical Revival, Ca 1910</i>			

Belmont Historic District

Roanoke, VA

Name of Property

County and State

**Contributing** *Total: 1*

**1024 Jamison Avenue SE** **128-6021** *Other DHR Id#: 128-5191-0668*  
*Primary Resource: Commercial Building (Building), Stories 1, Style: No discernible style, Ca 1945*

**Contributing** *Total: 1*

**JENNINGS AVENUE**

**408 Jennings Avenue SE** **128-5191-0669** *Other DHR Id#:*  
*Primary Resource: Single Dwelling (Building), Stories 1, Style: No discernible style, Ca 1930*

**Contributing** *Total: 1*

**410 Jennings Avenue SE** **128-5191-0670** *Other DHR Id#:*  
*Primary Resource: Single Dwelling (Building), Stories 1, Style: No discernible style, Ca 1930*

**Contributing** *Total: 1*

**412 Jennings Avenue SE** **128-5632** *Other DHR Id#: 128-5191-0671*  
*Primary Resource: Single Dwelling (Building), Stories 1, Style: No discernible style, Ca 1930*

**Contributing** *Total: 1*

**MOUNTAIN AVENUE**

**403 Mountain Avenue SE** **128-5191-0672** *Other DHR Id#:*  
*Primary Resource: Single Dwelling (Building), Stories 2, Style: No discernible style, Ca 1915*

**Contributing** *Total: 1*

**405 Mountain Avenue SE** **128-5191-0673** *Other DHR Id#:*  
*Primary Resource: Single Dwelling (Building), Stories 2, Style: No discernible style, Ca 1910*

**Contributing** *Total: 1*

**407 Mountain Avenue SE** **128-5191-0674** *Other DHR Id#:*  
*Primary Resource: Single Dwelling (Building), Stories 2, Style: Craftsman, Ca 1915*

**Contributing** *Total: 1*

**515 Mountain Avenue SE** **128-5191-0675** *Other DHR Id#:*  
*Primary Resource: Single Dwelling (Building), Stories 1, Style: Colonial Revival, 1949*

**Contributing** *Total: 1*

**605 Mountain Avenue SE** **128-5191-0676** *Other DHR Id#:*  
*Primary Resource: Single Dwelling (Building), Stories 1, Style: Ranch, 1983*

**Non-contributing** *Total: 1*

*Secondary Resource: Shed (Building)*

**Non-contributing** *Total: 2*

**611 Mountain Avenue SE** **128-5191-0677** *Other DHR Id#:*  
*Primary Resource: Single Dwelling (Building), Stories 1, Style: Colonial Revival, Ca 1947*

**Contributing** *Total: 1*

**619 Mountain Avenue SE** **128-5191-0678** *Other DHR Id#:*  
*Primary Resource: Single Dwelling (Building), Stories 1.5, Style: Queen Anne, Ca 1907*

Belmont Historic District

Roanoke, VA

Name of Property

County and State

		<b>Contributing</b>	<i>Total: 1</i>
<b>620 Mountain Avenue SE</b>	<b>128-5191-0679</b>	<i>Other DHR Id#:</i>	
<i>Primary Resource: Single Dwelling (Building), Stories 2, Style: Queen Anne, Ca 1906</i>		<b>Contributing</b>	<i>Total: 1</i>
<i>Secondary Resource: Garage (Building)</i>		<b>Contributing</b>	<i>Total: 1</i>
<i>Secondary Resource: Shed (Building)</i>		<b>Contributing</b>	<i>Total: 1</i>
<b>621 Mountain Avenue SE</b>	<b>128-5191-0680</b>	<i>Other DHR Id#:</i>	
<i>Primary Resource: Single Dwelling (Building), Stories 1, Style: Folk Victorian, Ca 1907</i>		<b>Contributing</b>	<i>Total: 1</i>
<b>622 Mountain Avenue SE</b>	<b>128-5191-0681</b>	<i>Other DHR Id#:</i>	
<i>Primary Resource: Single Dwelling (Building), Stories 1.5, Style: Craftsman, Ca 1920</i>		<b>Contributing</b>	<i>Total: 1</i>
<i>Secondary Resource: Garage (Building)</i>		<b>Non-contributing</b>	<i>Total: 1</i>
<b>623 Mountain Avenue SE</b>	<b>128-5191-0682</b>	<i>Other DHR Id#:</i>	
<i>Primary Resource: Single Dwelling (Building), Stories 2, Style: Colonial Revival, Ca 1931</i>		<b>Contributing</b>	<i>Total: 1</i>
<b>624 Mountain Avenue SE</b>	<b>128-5191-0683</b>	<i>Other DHR Id#:</i>	
<i>Primary Resource: Single Dwelling (Building), Stories 1, Style: No discernible style, Ca 1904</i>		<b>Contributing</b>	<i>Total: 1</i>
<b>625 Mountain Avenue SE</b>	<b>128-5191-0684</b>	<i>Other DHR Id#:</i>	
<i>Primary Resource: Single Dwelling (Building), Stories 2, Style: No discernible style, Ca 1900</i>		<b>Contributing</b>	<i>Total: 1</i>
<i>Secondary Resource: Shed (Building)</i>		<b>Contributing</b>	<i>Total: 1</i>
<b>626 Mountain Avenue SE</b>	<b>128-5191-0685</b>	<i>Other DHR Id#:</i>	
<i>Primary Resource: Single Dwelling (Building), Stories 1, Style: No discernible style, Ca 1920</i>		<b>Contributing</b>	<i>Total: 1</i>
<b>627 Mountain Avenue SE</b>	<b>128-5191-0686</b>	<i>Other DHR Id#:</i>	
<i>Primary Resource: Single Dwelling (Building), Stories 2, Style: No discernible style, Ca 1900</i>		<b>Contributing</b>	<i>Total: 1</i>
<b>628 Mountain Avenue SE</b>	<b>128-5191-0687</b>	<i>Other DHR Id#:</i>	
<i>Primary Resource: Single Dwelling (Building), Stories 2, Style: No discernible style, Ca 1910</i>		<b>Contributing</b>	<i>Total: 1</i>
<b>629 Mountain Avenue SE</b>	<b>128-5191-0688</b>	<i>Other DHR Id#:</i>	
<i>Primary Resource: Single Dwelling (Building), Stories 2, Style: Colonial Revival, Ca 1925</i>		<b>Contributing</b>	<i>Total: 1</i>
<b>630 Mountain Avenue SE</b>	<b>128-5191-0689</b>	<i>Other DHR Id#:</i>	
<i>Primary Resource: Single Dwelling (Building), Stories 1, Style: No discernible style, Ca 1910</i>		<b>Contributing</b>	<i>Total: 1</i>

Belmont Historic District

Roanoke, VA

Name of Property

County and State

<b>631 Mountain Avenue SE</b>	<b>128-5191-0690</b>	<i>Other DHR Id#:</i>	
<i>Primary Resource: Single Dwelling (Building), Stories 1, Style: Folk Victorian, Ca 1900</i>		<b>Contributing</b>	<i>Total: 1</i>
<i>Secondary Resource: Garage (Building)</i>		<b>Contributing</b>	<i>Total: 1</i>
<b>632 Mountain Avenue SE</b>	<b>128-5191-0691</b>	<i>Other DHR Id#:</i>	
<i>Primary Resource: Single Dwelling (Building), Stories 1, Style: Craftsman, Ca 1920</i>		<b>Contributing</b>	<i>Total: 1</i>
<b>633 Mountain Avenue SE</b>	<b>128-5191-0692</b>	<i>Other DHR Id#:</i>	
<i>Primary Resource: Single Dwelling (Building), Stories 1.5, Style: Craftsman, Ca 1920</i>		<b>Contributing</b>	<i>Total: 1</i>
<b>634 Mountain Avenue SE</b>	<b>128-5191-0693</b>	<i>Other DHR Id#:</i>	
<i>Primary Resource: Single Dwelling (Building), Stories 2, Style: No discernible style, Ca 1902</i>		<b>Contributing</b>	<i>Total: 1</i>
<i>Secondary Resource: Garage (Building)</i>		<b>Non-contributing</b>	<i>Total: 1</i>
<b>635 Mountain Avenue SE</b>	<b>128-5191-0694</b>	<i>Other DHR Id#:</i>	
<i>Primary Resource: Single Dwelling (Building), Stories 1, Style: Craftsman, Ca 1920</i>		<b>Contributing</b>	<i>Total: 1</i>
<b>636 Mountain Avenue SE</b>	<b>128-5191-0695</b>	<i>Other DHR Id#:</i>	
<i>Primary Resource: Single Dwelling (Building), Stories 2, Style: No discernible style, Ca 1906</i>		<b>Contributing</b>	<i>Total: 1</i>
<b>637 Mountain Avenue SE</b>	<b>128-5191-0696</b>	<i>Other DHR Id#:</i>	
<i>Primary Resource: Single Dwelling (Building), Stories 1, Style: Craftsman, Ca 1920</i>		<b>Contributing</b>	<i>Total: 1</i>
<b>638 Mountain Avenue SE</b>	<b>128-5191-0697</b>	<i>Other DHR Id#:</i>	
<i>Primary Resource: Single Dwelling (Building), Stories 2, Style: No discernible style, Ca 1904</i>		<b>Contributing</b>	<i>Total: 1</i>
<i>Secondary Resource: Garage (Building)</i>		<b>Contributing</b>	<i>Total: 1</i>
<b>640 Mountain Avenue SE</b>	<b>128-5121</b>	<i>Other DHR Id#: 128-5191-0698</i>	
<i>Primary Resource: Single Dwelling (Building), Stories 2, Style: No discernible style, Ca 1906</i>		<b>Contributing</b>	<i>Total: 1</i>
<b>701 Mountain Avenue SE</b>	<b>128-5191-0699</b>	<i>Other DHR Id#:</i>	
<i>Primary Resource: Single Dwelling (Building), Stories 1, Style: Folk Victorian, Ca 1907</i>		<b>Contributing</b>	<i>Total: 1</i>
<i>Secondary Resource: Garage (Building)</i>		<b>Contributing</b>	<i>Total: 1</i>
<b>702 Mountain Avenue SE</b>	<b>128-5191-0700</b>	<i>Other DHR Id#:</i>	
<i>Primary Resource: Single Dwelling (Building), Stories 1.5, Style: Colonial Revival, Ca 1946</i>		<b>Contributing</b>	<i>Total: 1</i>
<b>707 Mountain Avenue SE</b>	<b>128-5191-0701</b>	<i>Other DHR Id#:</i>	

Belmont Historic District  
 Name of Property

Roanoke, VA  
 County and State

<i>Primary Resource:</i> <b>Single Dwelling (Building), Stories 1, Style: Folk Victorian, Ca 1907</b>	<b>Contributing</b>	<i>Total:</i> 1
<b>711 Mountain Avenue SE</b> <b>128-5191-0702</b>	<i>Other DHR Id#:</i>	
<i>Primary Resource:</i> <b>Single Dwelling (Building), Stories 1, Style: No discernible style, Ca 1920</b>	<b>Contributing</b>	<i>Total:</i> 1
<b>714 Mountain Avenue SE</b> <b>128-5191-0703</b>	<i>Other DHR Id#:</i>	
<i>Primary Resource:</i> <b>Single Dwelling (Building), Stories 2, Style: No discernible style, Ca 1926</b>	<b>Contributing</b>	<i>Total:</i> 1
<b>716 Mountain Avenue SE</b> <b>128-5191-0704</b>	<i>Other DHR Id#:</i>	
<i>Primary Resource:</i> <b>Single Dwelling (Building), Stories 2, Style: No discernible style, Ca 1900</b>	<b>Contributing</b>	<i>Total:</i> 1
<b>718 Mountain Avenue SE</b> <b>128-5191-0705</b>	<i>Other DHR Id#:</i>	
<i>Primary Resource:</i> <b>Double/Duplex (Building), Stories 1, Style: No discernible style, Ca 1960</b>	<b>Non-contributing</b>	<i>Total:</i> 1
<b>722 Mountain Avenue SE</b> <b>128-5122</b>	<i>Other DHR Id#:</i> 128-5191-0706	
<i>Primary Resource:</i> <b>Single Dwelling (Building), Stories 2, Style: Folk Victorian, Ca 1900</b>	<b>Contributing</b>	<i>Total:</i> 1
<b>726 Mountain Avenue SE</b> <b>128-5191-0707</b>	<i>Other DHR Id#:</i>	
<i>Primary Resource:</i> <b>Single Dwelling (Building), Stories 1, Style: No discernible style, Ca 1900</b>	<b>Contributing</b>	<i>Total:</i> 1
<i>Secondary Resource:</i> <b>Shed (Building)</b>	<b>Non-contributing</b>	<i>Total:</i> 1
<b>728 Mountain Avenue SE</b> <b>128-5191-0708</b>	<i>Other DHR Id#:</i>	
<i>Primary Resource:</i> <b>Single Dwelling (Building), Stories 1, Style: No discernible style, Ca 1900</b>	<b>Contributing</b>	<i>Total:</i> 1
<b>732 Mountain Avenue SE</b> <b>128-5191-0709</b>	<i>Other DHR Id#:</i>	
<i>Primary Resource:</i> <b>Single Dwelling (Building), Stories 2, Style: No discernible style, Ca 1910</b>	<b>Contributing</b>	<i>Total:</i> 1
<i>Secondary Resource:</i> <b>Garage (Building)</b>	<b>Contributing</b>	<i>Total:</i> 1
<b>802 Mountain Avenue SE</b> <b>128-5191-0710</b>	<i>Other DHR Id#:</i>	
<i>Primary Resource:</i> <b>Single Dwelling (Building), Stories 2, Style: No discernible style, Ca 1900</b>	<b>Contributing</b>	<i>Total:</i> 1
<b>806 Mountain Avenue SE</b> <b>128-5191-0711</b>	<i>Other DHR Id#:</i>	
<i>Primary Resource:</i> <b>Single Dwelling (Building), Stories 2, Style: No discernible style, Ca 1900</b>	<b>Contributing</b>	<i>Total:</i> 1
<b>810 Mountain Avenue SE</b> <b>128-5191-0712</b>	<i>Other DHR Id#:</i>	
<i>Primary Resource:</i> <b>Single Dwelling (Building), Stories 2, Style: No discernible style, Ca 1900</b>	<b>Contributing</b>	<i>Total:</i> 1

Belmont Historic District

Roanoke, VA

Name of Property

County and State

**812 Mountain Avenue SE**                      **128-5191-0713**                      *Other DHR Id#:*  
*Primary Resource: Single Dwelling (Building), Stories 2, Style: No discernible style, Ca 1900*  
**Non-contributing**                      *Total: 1*

**816 Mountain Avenue SE**                      **128-5191-0714**                      *Other DHR Id#:*  
*Primary Resource: Single Dwelling (Building), Stories 1.5, Style: Colonial Revival, Ca 1910*  
**Contributing**                      *Total: 1*

**STEWART AVENUE**

**602 Stewart Avenue SE**                      **128-5191-0715**                      *Other DHR Id#:*  
*Primary Resource: Single Dwelling (Building), Stories 1, Style: No discernible style, Ca 1935*  
**Contributing**                      *Total: 1*

**604 Stewart Avenue SE**                      **128-5191-0716**                      *Other DHR Id#:*  
*Primary Resource: Single Dwelling (Building), Stories 2, Style: No discernible style, Pre 1903*  
**Contributing**                      *Total: 1*  
*Secondary Resource: Shed (Building)*  
**Contributing**                      *Total: 1*

**609 Stewart Avenue SE**                      **128-5191-0035**                      *Other DHR Id#:*  
*Primary Resource: Single Dwelling (Building), Stories 2, Style: No discernible style, Ca 1904*  
**Contributing**                      *Total: 1*

**610 Stewart Avenue SE**                      **128-5191-0717**                      *Other DHR Id#:*  
*Primary Resource: Single Dwelling (Building), Stories 2, Style: No discernible style, Pre 1903*  
**Contributing**                      *Total: 1*

**611 Stewart Avenue SE**                      **128-5191-0036**                      *Other DHR Id#:*  
*Primary Resource: Multiple Dwelling (Building), Stories 2, Style: Folk Victorian, Ca 1903*  
**Contributing**                      *Total: 1*

**614 Stewart Avenue SE**                      **128-5191-0718**                      *Other DHR Id#:*  
*Primary Resource: Multiple Dwelling (Building), Stories 2, Style: Queen Anne, Pre 1919*  
**Contributing**                      *Total: 1*

**616 Stewart Avenue SE**                      **128-5191-0719**                      *Other DHR Id#:*  
*Primary Resource: Multiple Dwelling (Building), Stories 2, Style: No discernible style, Pre 1919*  
**Contributing**                      *Total: 1*

**617 Stewart Avenue SE**                      **128-5191-0720**                      *Other DHR Id#:*  
*Primary Resource: Single Dwelling (Building), Stories 2, Style: No discernible style, Ca 1903*  
**Contributing**                      *Total: 1*

**701 Stewart Avenue SE**                      **128-5191-0721**                      *Other DHR Id#:*  
*Primary Resource: Single Dwelling (Building), Stories 1, Style: Craftsman, Ca 1931*  
**Contributing**                      *Total: 1*  
*Secondary Resource: Garage (Building)*  
**Contributing**                      *Total: 1*

**702 Stewart Avenue SE**                      **128-5191-0722**                      *Other DHR Id#:*

Belmont Historic District

Roanoke, VA

Name of Property

County and State

<i>Primary Resource: Multiple Dwelling (Building), Stories 2, Style: Folk Victorian, Pre 1903</i>		<b>Contributing</b>	<i>Total: 1</i>
<b>703 Stewart Avenue SE</b>	<b>128-5191-0037</b>	<i>Other DHR Id#:</i>	
<i>Primary Resource: Single Dwelling (Building), Stories 2, Style: Colonial Revival, Pre 1907</i>		<b>Contributing</b>	<i>Total: 1</i>
<b>705 Stewart Avenue SE</b>	<b>128-5191-0723</b>	<i>Other DHR Id#:</i>	
<i>Primary Resource: Single Dwelling (Building), Stories 2, Style: Colonial Revival, Pre 1907</i>		<b>Contributing</b>	<i>Total: 1</i>
<i>Secondary Resource: Garage (Building)</i>		<b>Contributing</b>	<i>Total: 1</i>
<b>706 Stewart Avenue SE</b>	<b>128-5191-0724</b>	<i>Other DHR Id#:</i>	
<i>Primary Resource: Single Dwelling (Building), Stories 2, Style: Colonial Revival, Pre 1903</i>		<b>Contributing</b>	<i>Total: 1</i>
<i>Secondary Resource: Garage (Building)</i>		<b>Contributing</b>	<i>Total: 1</i>
<b>707 Stewart Avenue SE</b>	<b>128-5191-0725</b>	<i>Other DHR Id#:</i>	
<i>Primary Resource: Single Dwelling (Building), Stories 2, Style: Colonial Revival, Ca 1919</i>		<b>Contributing</b>	<i>Total: 1</i>
<b>708 Stewart Avenue SE</b>	<b>128-5191-0038</b>	<i>Other DHR Id#:</i>	
<i>Primary Resource: Single Dwelling (Building), Stories 2, Style: No discernible style, Ca 1903</i>		<b>Contributing</b>	<i>Total: 1</i>
<i>Secondary Resource: Garage (Building)</i>		<b>Non-contributing</b>	<i>Total: 1</i>
<b>709 Stewart Avenue SE</b>	<b>128-5191-0726</b>	<i>Other DHR Id#:</i>	
<i>Primary Resource: Single Dwelling (Building), Stories 2, Style: Colonial Revival, Pre 1919</i>		<b>Contributing</b>	<i>Total: 1</i>
<b>710 Stewart Avenue SE</b>	<b>128-5922</b>	<i>Other DHR Id#: 128-5191-0727</i>	
<i>Primary Resource: Single Dwelling (Building), Stories 2, Style: No discernible style, Ca 1903</i>		<b>Contributing</b>	<i>Total: 1</i>
<b>711 Stewart Avenue SE</b>	<b>128-5191-0728</b>	<i>Other DHR Id#:</i>	
<i>Primary Resource: Single Dwelling (Building), Stories 2, Style: Colonial Revival, Ca 1919</i>		<b>Contributing</b>	<i>Total: 1</i>
<b>712 Stewart Avenue SE</b>	<b>128-5191-0729</b>	<i>Other DHR Id#:</i>	
<i>Primary Resource: Single Dwelling (Building), Stories 2, Style: Colonial Revival, Pre 1907</i>		<b>Contributing</b>	<i>Total: 1</i>
<i>Secondary Resource: Garage (Building)</i>		<b>Contributing</b>	<i>Total: 1</i>
<b>722 Stewart Avenue SE</b>	<b>128-5191-0730</b>	<i>Other DHR Id#:</i>	
<i>Primary Resource: Single Dwelling (Building), Stories 1.5, Style: Craftsman, Ca 1919</i>		<b>Contributing</b>	<i>Total: 1</i>
<i>Secondary Resource: Garage (Building)</i>		<b>Contributing</b>	<i>Total: 1</i>
<b>724 Stewart Avenue SE</b>	<b>128-5191-0731</b>	<i>Other DHR Id#:</i>	

Belmont Historic District  
 Name of Property

Roanoke, VA  
 County and State

<b>Primary Resource: Single Dwelling (Building), Stories 2, Style: Colonial Revival, Pre 1907</b>	<b>Contributing</b>	<b>Total: 1</b>
<b>726 Stewart Avenue SE</b>	<b>128-5191-0732</b>	<b>Other DHR Id#:</b>
<b>Primary Resource: Multiple Dwelling (Building), Stories 2, Style: No discernible style, Pre 1907</b>	<b>Contributing</b>	<b>Total: 1</b>
<b>728 Stewart Avenue SE</b>	<b>128-5191-0733</b>	<b>Other DHR Id#:</b>
<b>Primary Resource: Single Dwelling (Building), Stories 2, Style: No discernible style, Pre 1903</b>	<b>Contributing</b>	<b>Total: 1</b>
<b>802 Stewart Avenue SE</b>	<b>128-5191-0734</b>	<b>Other DHR Id#:</b>
<b>Primary Resource: Multiple Dwelling (Building), Stories 2, Style: Folk Victorian, Ca 1907</b>	<b>Contributing</b>	<b>Total: 1</b>
<b>Secondary Resource: Multiple Dwelling (Building)</b>	<b>Contributing</b>	<b>Total: 1</b>
<b>806 Stewart Avenue SE</b>	<b>128-5191-0039</b>	<b>Other DHR Id#:</b>
<b>Primary Resource: Multiple Dwelling (Building), Stories 1.5, Style: Craftsman, Ca 1920</b>	<b>Contributing</b>	<b>Total: 1</b>
<b>Secondary Resource: Garage (Building)</b>	<b>Contributing</b>	<b>Total: 1</b>
<b>810 Stewart Avenue SE</b>	<b>128-5191-0735</b>	<b>Other DHR Id#:</b>
<b>Primary Resource: Garage (Building), Stories 1, Style: No discernible style, Ca 1920</b>	<b>Contributing</b>	<b>Total: 1</b>
<b>812 Stewart Avenue SE</b>	<b>128-5191-0736</b>	<b>Other DHR Id#:</b>
<b>Primary Resource: Single Dwelling (Building), Stories 2, Style: Colonial Revival, Ca 1924</b>	<b>Contributing</b>	<b>Total: 1</b>
<b>Secondary Resource: Garage (Building)</b>	<b>Contributing</b>	<b>Total: 1</b>
<b>814 Stewart Avenue SE</b>	<b>128-5191-0737</b>	<b>Other DHR Id#:</b>
<b>Primary Resource: Multiple Dwelling (Building), Stories 2, Style: Colonial Revival, Ca 1916</b>	<b>Contributing</b>	<b>Total: 1</b>
<b>Secondary Resource: Garage (Building)</b>	<b>Contributing</b>	<b>Total: 1</b>
<b>818 Stewart Avenue SE</b>	<b>128-5191-0738</b>	<b>Other DHR Id#:</b>
<b>Primary Resource: Commercial Building (Building), Stories 1, Style: No discernible style, 1994</b>	<b>Non-contributing</b>	<b>Total: 1</b>
<b>825 Stewart Avenue SE</b>	<b>128-5191-0040</b>	<b>Other DHR Id#:</b>
<b>Primary Resource: Church/Chapel (Building), Stories 3, Style: Gothic Revival, 1914</b>	<b>Contributing</b>	<b>Total: 1</b>
<b>902 Stewart Avenue SE</b>	<b>128-5191-0739</b>	<b>Other DHR Id#:</b>
<b>Primary Resource: Single Dwelling (Building), Stories 2, Style: Colonial Revival, Ca 1907</b>	<b>Contributing</b>	<b>Total: 1</b>
<b>904 Stewart Avenue SE</b>	<b>128-5191-0740</b>	<b>Other DHR Id#:</b>
<b>Primary Resource: Single Dwelling (Building), Stories 2, Style: No discernible style, Ca 1919</b>		



Belmont Historic District

Roanoke, VA

Name of Property

County and State

		<b>Contributing</b>	<i>Total: 1</i>
<i>Secondary Resource: Garage (Building)</i>		<b>Contributing</b>	<i>Total: 1</i>
<b>906 Stewart Avenue SE</b>	<b>128-5191-0741</b>	<i>Other DHR Id#:</i>	
<i>Primary Resource: Single Dwelling (Building), Stories 2, Style: Colonial Revival, Ca 1919</i>		<b>Contributing</b>	<i>Total: 1</i>
<i>Secondary Resource: Garage (Building)</i>		<b>Contributing</b>	<i>Total: 1</i>
<b>907 Stewart Avenue SE</b>	<b>128-5191-0742</b>	<i>Other DHR Id#:</i>	
<i>Primary Resource: Single Dwelling (Building), Stories 1.5, Style: Dutch Revival, Ca 1919</i>		<b>Contributing</b>	<i>Total: 1</i>
<b>911 Stewart Avenue SE</b>	<b>128-5191-0743</b>	<i>Other DHR Id#:</i>	
<i>Primary Resource: Multiple Dwelling (Building), Stories 2, Style: Classical Revival, Ca 1923</i>		<b>Contributing</b>	<i>Total: 1</i>
<i>Secondary Resource: Garage (Building)</i>		<b>Contributing</b>	<i>Total: 1</i>
<b>912 Stewart Avenue SE</b>	<b>128-5191-0744</b>	<i>Other DHR Id#:</i>	
<i>Primary Resource: Multiple Dwelling (Building), Stories 2, Style: No discernible style, Ca 1907</i>		<b>Contributing</b>	<i>Total: 1</i>
<b>915 Stewart Avenue SE</b>	<b>128-5923</b>	<i>Other DHR Id#: 128-5191-0745</i>	
<i>Primary Resource: Single Dwelling (Building), Stories 2, Style: Colonial Revival, Ca 1928</i>		<b>Contributing</b>	<i>Total: 1</i>
<i>Secondary Resource: Secondary/Tenant (Building)</i>		<b>Contributing</b>	<i>Total: 1</i>
<b>917 Stewart Avenue SE</b>	<b>128-5191-0746</b>	<i>Other DHR Id#:</i>	
<i>Primary Resource: Multiple Dwelling (Building), Stories 2, Style: No discernible style, Ca 1915</i>		<b>Contributing</b>	<i>Total: 1</i>
<b>919 Stewart Avenue SE</b>	<b>128-5191-0747</b>	<i>Other DHR Id#:</i>	
<i>Primary Resource: Single Dwelling (Building), Stories 1, Style: No discernible style, 1972</i>		<b>Non-contributing</b>	<i>Total: 1</i>
<b>920 Stewart Avenue SE</b>	<b>128-5191-0748</b>	<i>Other DHR Id#:</i>	
<i>Primary Resource: Multiple Dwelling (Building), Stories 2, Style: Folk Victorian, Pre 1903</i>		<b>Contributing</b>	<i>Total: 1</i>
<b>926 Stewart Avenue SE</b>	<b>128-5191-0749</b>	<i>Other DHR Id#:</i>	
<i>Primary Resource: Single Dwelling (Building), Stories 1, Style: No discernible style, 2006</i>		<b>Non-contributing</b>	<i>Total: 1</i>
<b>927 Stewart Avenue SE</b>	<b>128-5191-0750</b>	<i>Other DHR Id#:</i>	
<i>Primary Resource: Single Dwelling (Building), Stories 2, Style: Craftsman, Ca 1925</i>		<b>Contributing</b>	<i>Total: 1</i>
<i>Secondary Resource: Garage (Building)</i>		<b>Contributing</b>	<i>Total: 1</i>
<b>929 Stewart Avenue SE</b>	<b>128-5191-0751</b>	<i>Other DHR Id#:</i>	
<i>Primary Resource: Single Dwelling (Building), Stories 2, Style: Folk Victorian, Ca 1906</i>			

Belmont Historic District

Roanoke, VA

Name of Property

County and State

		<b>Contributing</b>	<i>Total: 1</i>
<b>930 Stewart Avenue SE</b>	<b>128-5191-0752</b>	<i>Other DHR Id#:</i>	
<i>Primary Resource: Single Dwelling (Building), Stories 2, Style: No discernible style, Ca 1895</i>			
		<b>Contributing</b>	<i>Total: 1</i>
<b>1001 Stewart Avenue SE</b>	<b>128-5191-0041</b>	<i>Other DHR Id#:</i>	
<i>Primary Resource: Church/Chapel (Building), Stories 1, Style: Gothic Revival, Ca 1935</i>			
		<b>Contributing</b>	<i>Total: 1</i>
<b>1002 Stewart Avenue SE</b>	<b>128-5191-0042</b>	<i>Other DHR Id#:</i>	
<i>Primary Resource: Single Dwelling (Building), Stories 2, Style: No discernible style, Ca 1900</i>			
		<b>Contributing</b>	<i>Total: 1</i>
<b>1004 Stewart Avenue SE</b>	<b>128-5191-0753</b>	<i>Other DHR Id#:</i>	
<i>Primary Resource: Single Dwelling (Building), Stories 2, Style: No discernible style, Ca 1900</i>			
<i>Secondary Resource: Shed (Building)</i>			
		<b>Contributing</b>	<i>Total: 1</i>
		<b>Non-contributing</b>	<i>Total: 1</i>
<b>1006 Stewart Avenue SE</b>	<b>128-5191-0754</b>	<i>Other DHR Id#:</i>	
<i>Primary Resource: Single Dwelling (Building), Stories 2, Style: No discernible style, Ca 1900</i>			
		<b>Contributing</b>	<i>Total: 1</i>
<b>1007 Stewart Avenue SE</b>	<b>128-5191-0755</b>	<i>Other DHR Id#:</i>	
<i>Primary Resource: Single Dwelling (Building), Stories 1.5, Style: Craftsman, Ca 1920</i>			
<i>Secondary Resource: Garage (Building)</i>			
		<b>Contributing</b>	<i>Total: 1</i>
		<b>Contributing</b>	<i>Total: 1</i>
<b>1008 Stewart Avenue SE</b>	<b>128-5191-0756</b>	<i>Other DHR Id#:</i>	
<i>Primary Resource: Single Dwelling (Building), Stories 2, Style: No discernible style, Ca 1900</i>			
<i>Secondary Resource: Garage (Building)</i>			
		<b>Contributing</b>	<i>Total: 1</i>
		<b>Non-contributing</b>	<i>Total: 1</i>
<b>1010 Stewart Avenue SE</b>	<b>128-5191-0757</b>	<i>Other DHR Id#:</i>	
<i>Primary Resource: Single Dwelling (Building), Stories 2, Style: No discernible style, Ca 1900</i>			
		<b>Contributing</b>	<i>Total: 1</i>
<b>1011 Stewart Avenue SE</b>	<b>128-5191-0758</b>	<i>Other DHR Id#:</i>	
<i>Primary Resource: Single Dwelling (Building), Stories 1, Style: No discernible style, Ca 1961</i>			
<i>Secondary Resource: Shed (Building)</i>			
		<b>Non-contributing</b>	<i>Total: 1</i>
		<b>Non-contributing</b>	<i>Total: 1</i>
<b>1012 Stewart Avenue SE</b>	<b>128-5191-0759</b>	<i>Other DHR Id#:</i>	
<i>Primary Resource: Single Dwelling (Building), Stories 1, Style: No discernible style, Ca 2000</i>			
		<b>Non-contributing</b>	<i>Total: 1</i>
<b>1013 Stewart Avenue SE</b>	<b>128-5191-0760</b>	<i>Other DHR Id#:</i>	
<i>Primary Resource: Single Dwelling (Building), Stories 2, Style: Craftsman, Ca 1925</i>			
		<b>Contributing</b>	<i>Total: 1</i>

Belmont Historic District

Roanoke, VA

Name of Property

County and State

<b>1014 Stewart Avenue SE</b>	<b>128-5191-0761</b>	<i>Other DHR Id#:</i>	
<i>Primary Resource: Single Dwelling (Building), Stories 2, Style: Queen Anne, Ca 1900</i>		<b>Contributing</b>	<i>Total: 1</i>
<b>1015 Stewart Avenue SE</b>	<b>128-5191-0762</b>	<i>Other DHR Id#:</i>	
<i>Primary Resource: Single Dwelling (Building), Stories 2, Style: Colonial Revival, Ca 1913</i>		<b>Contributing</b>	<i>Total: 1</i>
<b>1016 Stewart Avenue SE</b>	<b>128-5191-0763</b>	<i>Other DHR Id#:</i>	
<i>Primary Resource: Single Dwelling (Building), Stories 1, Style: Colonial Revival, Ca 1910</i>		<b>Contributing</b>	<i>Total: 1</i>
<b>1018 Stewart Avenue SE</b>	<b>128-5191-0764</b>	<i>Other DHR Id#:</i>	
<i>Primary Resource: Single Dwelling (Building), Stories 2, Style: Queen Anne, Ca 1905</i>		<b>Contributing</b>	<i>Total: 1</i>
<i>Secondary Resource: Garage (Building)</i>		<b>Non-contributing</b>	<i>Total: 1</i>
<b>1020 Stewart Avenue SE</b>	<b>128-5191-0765</b>	<i>Other DHR Id#:</i>	
<i>Primary Resource: Single Dwelling (Building), Stories 1, Style: No discernible style, Ca 1997</i>		<b>Non-contributing</b>	<i>Total: 1</i>
<b>1025 Stewart Avenue SE</b>	<b>128-5924</b>	<i>Other DHR Id#: 128-5191-0766</i>	
<i>Primary Resource: Single Dwelling (Building), Stories 2, Style: No discernible style, Ca 1920</i>		<b>Non-contributing</b>	<i>Total: 1</i>
<b>1027 Stewart Avenue SE</b>	<b>128-5191-0767</b>	<i>Other DHR Id#:</i>	
<i>Primary Resource: Single Dwelling (Building), Stories 1.5, Style: No discernible style, Ca 2001</i>		<b>Non-contributing</b>	<i>Total: 1</i>
<b>1030 Stewart Avenue SE</b>	<b>128-5191-0768</b>	<i>Other DHR Id#:</i>	
<i>Primary Resource: Single Dwelling (Building), Stories 1, Style: No discernible style, Ca 1900</i>		<b>Contributing</b>	<i>Total: 1</i>
<i>Secondary Resource: Garage (Building)</i>		<b>Contributing</b>	<i>Total: 1</i>
<b>1035 Stewart Avenue SE</b>	<b>128-5191-0769</b>	<i>Other DHR Id#:</i>	
<i>Primary Resource: Single Dwelling (Building), Stories 1.5, Style: No discernible style, Ca 1998</i>		<b>Non-contributing</b>	<i>Total: 1</i>
<b>1037 Stewart Avenue SE</b>	<b>128-5191-0770</b>	<i>Other DHR Id#:</i>	
<i>Primary Resource: Single Dwelling (Building), Stories 2, Style: Colonial Revival, Ca 1913</i>		<b>Contributing</b>	<i>Total: 1</i>
<b>TAZEWELL AVENUE</b>			
<b>326 Tazewell Avenue SE</b>	<b>128-5191-0017</b>	<i>Other DHR Id#:</i>	
<i>Primary Resource: Single Dwelling (Building), Stories 2, Style: Neo-Classical Revival, Ca 1910</i>		<b>Contributing</b>	<i>Total: 1</i>
<b>334 Tazewell Avenue SE</b>	<b>128-5191-0773</b>	<i>Other DHR Id#:</i>	

Belmont Historic District

Roanoke, VA

Name of Property

County and State

<i>Primary Resource:</i> <b>Single Dwelling (Building), Stories 2, Style: No discernible style, Ca 1905</b>	<b>Contributing</b>	<i>Total:</i> 1
<b>336 Tazewell Avenue SE</b>	<b>128-5191-0774</b>	<i>Other DHR Id#:</i>
<i>Primary Resource:</i> <b>Single Dwelling (Building), Stories 2, Style: No discernible style, Ca 1905</b>	<b>Contributing</b>	<i>Total:</i> 1
<b>401 Tazewell Avenue SE</b>	<b>128-5191-0018</b>	<i>Other DHR Id#:</i>
<i>Primary Resource:</i> <b>Church/Chapel (Building), Stories 2, Style: Colonial Revival, 1926</b>	<b>Non-contributing</b>	<i>Total:</i> 1
<i>Secondary Resource:</i> <b>Shed (Building)</b>	<b>Non-contributing</b>	<i>Total:</i> 1
<b>402 Tazewell Avenue SE</b>	<b>128-5191-0776</b>	<i>Other DHR Id#:</i>
<i>Primary Resource:</i> <b>Single Dwelling (Building), Stories 2, Style: Colonial Revival, Ca 1905</b>	<b>Contributing</b>	<i>Total:</i> 1
<b>416 Tazewell Avenue SE</b>	<b>128-5191-0777</b>	<i>Other DHR Id#:</i>
<i>Primary Resource:</i> <b>Single Dwelling (Building), Stories 2, Style: Colonial Revival, Ca 1905</b>	<b>Contributing</b>	<i>Total:</i> 1
<b>420 Tazewell Avenue SE</b>	<b>128-5191-0778</b>	<i>Other DHR Id#:</i>
<i>Primary Resource:</i> <b>Single Dwelling (Building), Stories 2, Style: Colonial Revival, Ca 1905</b>	<b>Contributing</b>	<i>Total:</i> 1
<b>422 Tazewell Avenue SE</b>	<b>128-5191-0779</b>	<i>Other DHR Id#:</i>
<i>Primary Resource:</i> <b>Single Dwelling (Building), Stories 1, Style: No discernible style, Ca 1995</b>	<b>Non-contributing</b>	<i>Total:</i> 1
<b>501 Tazewell Avenue SE</b>	<b>128-5191-0019</b>	<i>Other DHR Id#:</i>
<i>Primary Resource:</i> <b>Cemetery (Site), Style: No discernible style, Ca 1875</b>	<b>Contributing</b>	<i>Total:</i> 1
<b>606 Tazewell Avenue SE</b>	<b>128-5191-0780</b>	<i>Other DHR Id#:</i>
<i>Primary Resource:</i> <b>Single Dwelling (Building), Stories 2, Style: No discernible style, Ca 1913</b>	<b>Contributing</b>	<i>Total:</i> 1
<b>610 Tazewell Avenue SE</b>	<b>128-5191-0781</b>	<i>Other DHR Id#:</i>
<i>Primary Resource:</i> <b>Single Dwelling (Building), Stories 2, Style: Craftsman, Ca 1922</b>	<b>Contributing</b>	<i>Total:</i> 1
<i>Secondary Resource:</i> <b>Garage (Building)</b>	<b>Contributing</b>	<i>Total:</i> 1
<b>612 Tazewell Avenue</b>	<b>128-5191-0782</b>	<i>Other DHR Id#:</i>
<i>Primary Resource:</i> <b>Single Dwelling (Building), Stories 2, Style: No discernible style, Ca 1913</b>	<b>Contributing</b>	<i>Total:</i> 1
<b>614 Tazewell Avenue SE</b>	<b>128-5191-0783</b>	<i>Other DHR Id#:</i>
<i>Primary Resource:</i> <b>Single Dwelling (Building), Stories 2, Style: No discernible style, Ca 1913</b>	<b>Contributing</b>	<i>Total:</i> 1
<i>Secondary Resource:</i> <b>Shed (Building)</b>	<b>Contributing</b>	<i>Total:</i> 1

Belmont Historic District

Roanoke, VA

Name of Property

County and State

<b>615 Tazewell Avenue SE</b>	<b>128-5191-0784</b>	<i>Other DHR Id#:</i>	
<i>Primary Resource: Single Dwelling (Building), Stories 2, Style: No discernible style, Ca 1895</i>		<b>Non-contributing</b>	<i>Total: 1</i>
<b>617 Tazewell Avenue SE</b>	<b>128-5191-0785</b>	<i>Other DHR Id#:</i>	
<i>Primary Resource: Single Dwelling (Building), Stories 2, Style: Queen Anne, Ca 1905</i>		<b>Contributing</b>	<i>Total: 1</i>
<b>621 Tazewell Avenue SE</b>	<b>128-5191-0020</b>	<i>Other DHR Id#:</i>	
<i>Primary Resource: Single Dwelling (Building), Stories 2, Style: Queen Anne, Ca 1895</i>		<b>Contributing</b>	<i>Total: 1</i>
<b>622 Tazewell Avenue SE</b>	<b>128-5191-0786</b>	<i>Other DHR Id#:</i>	
<i>Primary Resource: Single Dwelling (Building), Stories 2, Style: No discernible style, Ca 1913</i>		<b>Contributing</b>	<i>Total: 1</i>
<b>625 Tazewell Avenue SE</b>	<b>128-5191-0787</b>	<i>Other DHR Id#:</i>	
<i>Primary Resource: Single Dwelling (Building), Stories 2, Style: Folk Victorian, Ca 1895</i>		<b>Contributing</b>	<i>Total: 1</i>
<b>626 Tazewell Avenue SE</b>	<b>128-5191-0788</b>	<i>Other DHR Id#:</i>	
<i>Primary Resource: Single Dwelling (Building), Stories 2, Style: No discernible style, Ca 1910</i>		<b>Contributing</b>	<i>Total: 1</i>
<b>701 Tazewell Avenue SE</b>	<b>128-5191-0789</b>	<i>Other DHR Id#:</i>	
<i>Primary Resource: Single Dwelling (Building), Stories 2, Style: Queen Anne, Ca 1895</i>		<b>Contributing</b>	<i>Total: 1</i>
<b>705 Tazewell Avenue SE</b>	<b>128-5191-0021</b>	<i>Other DHR Id#:</i>	
<i>Primary Resource: Single Dwelling (Building), Stories 2, Style: Folk Victorian, Ca 1895</i>		<b>Contributing</b>	<i>Total: 1</i>
<b>711 Tazewell Avenue SE</b>	<b>128-5191-0790</b>	<i>Other DHR Id#:</i>	
<i>Primary Resource: Single Dwelling (Building), Stories 2, Style: No discernible style, Ca 1905</i>		<b>Contributing</b>	<i>Total: 1</i>
<b>712 Tazewell Avenue SE</b>	<b>128-5191-0022</b>	<i>Other DHR Id#:</i>	
<i>Primary Resource: Single Dwelling (Building), Stories 1.5, Style: Craftsman, Ca 1922</i>		<b>Contributing</b>	<i>Total: 1</i>
<b>715 Tazewell Avenue SE</b>	<b>128-5191-0023</b>	<i>Other DHR Id#:</i>	
<i>Primary Resource: Single Dwelling (Building), Stories 2, Style: Folk Victorian, Ca 1895</i>		<b>Contributing</b>	<i>Total: 1</i>
<i>Secondary Resource: Garage (Building)</i>		<b>Contributing</b>	<i>Total: 1</i>
<b>719 Tazewell Avenue SE</b>	<b>128-5191-0792</b>	<i>Other DHR Id#:</i>	
<i>Primary Resource: Single Dwelling (Building), Stories 2, Style: Queen Anne, Ca 1910</i>		<b>Contributing</b>	<i>Total: 1</i>
<i>Secondary Resource: Shed (Building)</i>		<b>Non-contributing</b>	<i>Total: 1</i>

Belmont Historic District

Roanoke, VA

Name of Property

County and State

<b>720 Tazewell Avenue SE</b>	<b>128-5191-0793</b>	<i>Other DHR Id#:</i>	
<i>Primary Resource: Single Dwelling (Building), Stories 2, Style: Craftsman, Ca 1918</i>		<b>Contributing</b>	<i>Total: 1</i>
<b>723 Tazewell Avenue SE</b>	<b>128-5191-0794</b>	<i>Other DHR Id#:</i>	
<i>Primary Resource: Single Dwelling (Building), Stories 1.5, Style: Folk Victorian, Ca 1900</i>		<b>Contributing</b>	<i>Total: 1</i>
<b>724 Tazewell Avenue SE</b>	<b>128-5191-0795</b>	<i>Other DHR Id#:</i>	
<i>Primary Resource: Single Dwelling (Building), Stories 2, Style: Colonial Revival, Ca 1915</i>		<b>Contributing</b>	<i>Total: 1</i>
<i>Secondary Resource: Shed (Building)</i>		<b>Non-contributing</b>	<i>Total: 1</i>
<b>725 Tazewell Avenue SE</b>	<b>128-5191-0024</b>	<i>Other DHR Id#:</i>	
<i>Primary Resource: Single Dwelling (Building), Stories 1, Style: Folk Victorian, Ca 1900</i>		<b>Contributing</b>	<i>Total: 1</i>
<b>726 Tazewell Avenue SE</b>	<b>128-5191-0796</b>	<i>Other DHR Id#:</i>	
<i>Primary Resource: Single Dwelling (Building), Stories 2, Style: Dutch Revival, Ca 1913</i>		<b>Contributing</b>	<i>Total: 1</i>
<b>727 Tazewell Avenue SE</b>	<b>128-5191-0797</b>	<i>Other DHR Id#:</i>	
<i>Primary Resource: Single Dwelling (Building), Stories 2, Style: No discernible style, Ca 1890</i>		<b>Contributing</b>	<i>Total: 1</i>
<b>728 Tazewell Avenue SE</b>	<b>128-5191-0798</b>	<i>Other DHR Id#:</i>	
<i>Primary Resource: Single Dwelling (Building), Stories 2, Style: No discernible style, Ca 1913</i>		<b>Non-contributing</b>	<i>Total: 1</i>
<b>729 Tazewell Avenue SE</b>	<b>128-5191-0025</b>	<i>Other DHR Id#:</i>	
<i>Primary Resource: Dwelling/Store (Building), Stories 2, Style: Folk Victorian, Ca 1895</i>		<b>Contributing</b>	<i>Total: 1</i>
<i>Secondary Resource: Garage (Building)</i>		<b>Contributing</b>	<i>Total: 1</i>
<b>730 Tazewell Avenue SE</b>	<b>128-5191-0799</b>	<i>Other DHR Id#:</i>	
<i>Primary Resource: Commercial Building (Building), Stories 2, Style: No discernible style, Ca 1913</i>		<b>Non-contributing</b>	<i>Total: 1</i>
<b>801 Tazewell Avenue SE</b>	<b>128-5191-0800</b>	<i>Other DHR Id#:</i>	
<i>Primary Resource: Automobile Showroom (Building), Stories 2, Style: No discernible style, Ca 1958</i>		<b>Non-contributing</b>	<i>Total: 1</i>
<b>804 Tazewell Avenue SE</b>	<b>128-5191-0801</b>	<i>Other DHR Id#:</i>	
<i>Primary Resource: Service Station (Building), Stories 1, Style: No discernible style, Ca 1950</i>		<b>Non-contributing</b>	<i>Total: 1</i>
<i>Secondary Resource: Other (Building)</i>		<b>Non-contributing</b>	<i>Total: 1</i>
<b>816 Tazewell Avenue SE</b>	<b>128-5191-0802</b>	<i>Other DHR Id#:</i>	
<i>Primary Resource: Single Dwelling (Building), Stories 2, Style: Queen Anne, Ca 1905</i>			

Belmont Historic District

Roanoke, VA

Name of Property

County and State

		<b>Contributing</b>	<i>Total: 1</i>
<b>818 Tazewell Avenue SE</b>	<b>128-5191-0803</b>	<i>Other DHR Id#:</i>	
<i>Primary Resource: Garage (Building), Stories 1, Style: No discernible style, Ca 1965</i>			
		<b>Non-contributing</b>	<i>Total: 1</i>
<b>820 Tazewell Avenue SE</b>	<b>128-5191-0804</b>	<i>Other DHR Id#:</i>	
<i>Primary Resource: Commercial Building (Building), Stories 1, Style: No discernible style, Ca 1974</i>			
		<b>Non-contributing</b>	<i>Total: 1</i>
<b>824 Tazewell Avenue SE</b>	<b>128-5191-0805</b>	<i>Other DHR Id#:</i>	
<i>Primary Resource: Commercial Building (Building), Stories 1, Style: No discernible style, Ca 1991</i>			
		<b>Non-contributing</b>	<i>Total: 1</i>
<b>827 Tazewell Avenue SE</b>	<b>128-5191-0806</b>	<i>Other DHR Id#:</i>	
<i>Primary Resource: Commercial Building (Building), Stories 2, Style: No discernible style, Ca 1935</i>			
		<b>Non-contributing</b>	<i>Total: 1</i>
<b>840 Tazewell Avenue SE</b>	<b>128-5191-0807</b>	<i>Other DHR Id#:</i>	
<i>Primary Resource: Commercial Building (Building), Stories 1, Style: No discernible style, Ca 1995</i>			
		<b>Non-contributing</b>	<i>Total: 1</i>
<b>903 Tazewell Avenue SE</b>	<b>128-5191-0808</b>	<i>Other DHR Id#:</i>	
<i>Primary Resource: Shed (Building), Stories 1, Style: No discernible style, Ca 1992</i>			
		<b>Non-contributing</b>	<i>Total: 1</i>
<b>906 Tazewell Avenue SE</b>	<b>128-5191-0027</b>	<i>Other DHR Id#:</i>	
<i>Primary Resource: Single Dwelling (Building), Stories 2, Style: Folk Victorian, Ca 1895</i>			
		<b>Contributing</b>	<i>Total: 1</i>
<i>Secondary Resource: Garage (Building)</i>			
		<b>Contributing</b>	<i>Total: 1</i>
<b>908 Tazewell Avenue SE</b>	<b>128-5191-0809</b>	<i>Other DHR Id#:</i>	
<i>Primary Resource: Single Dwelling (Building), Stories 2, Style: No discernible style, Ca 1905</i>			
		<b>Contributing</b>	<i>Total: 1</i>
<b>911 Tazewell Avenue SE</b>	<b>128-5191-0810</b>	<i>Other DHR Id#:</i>	
<i>Primary Resource: Meeting/Fellowship Hall (Building), Stories 1, Style: No discernible style, Ca 1992</i>			
		<b>Non-contributing</b>	<i>Total: 1</i>
<b>912 Tazewell Avenue SE</b>	<b>128-5191-0811</b>	<i>Other DHR Id#:</i>	
<i>Primary Resource: Single Dwelling (Building), Stories 2, Style: No discernible style, Ca 1890</i>			
		<b>Non-contributing</b>	<i>Total: 1</i>
<i>Secondary Resource: Garage (Building)</i>			
		<b>Non-contributing</b>	<i>Total: 1</i>
<b>914 Tazewell Avenue SE</b>	<b>128-5191-0812</b>	<i>Other DHR Id#:</i>	
<i>Primary Resource: Single Dwelling (Building), Stories 2, Style: No discernible style, Ca 1900</i>			
		<b>Contributing</b>	<i>Total: 1</i>
<i>Secondary Resource: Shed (Building)</i>			
		<b>Non-contributing</b>	<i>Total: 1</i>

Belmont Historic District

Roanoke, VA

Name of Property

County and State

<b>920 Tazewell Avenue SE</b>	<b>128-5191-0028</b>	<i>Other DHR Id#:</i>	
<i>Primary Resource: Single Dwelling (Building), Stories 2, Style: No discernible style, Ca 1895</i>		<b>Contributing</b>	<i>Total: 1</i>
<i>Secondary Resource: Shed (Building)</i>		<b>Non-contributing</b>	<i>Total: 1</i>
<b>921 Tazewell Avenue SE</b>	<b>128-5191-0813</b>	<i>Other DHR Id#:</i>	
<i>Primary Resource: Single Dwelling (Building), Stories 2, Style: Folk Victorian, Ca 1895</i>		<b>Contributing</b>	<i>Total: 1</i>
<b>925 Tazewell Avenue SE</b>	<b>128-5191-0814</b>	<i>Other DHR Id#:</i>	
<i>Primary Resource: Single Dwelling (Building), Stories 2, Style: Folk Victorian, Ca 1900</i>		<b>Contributing</b>	<i>Total: 1</i>
<b>926 Tazewell Avenue SE</b>	<b>128-5191-0029</b>	<i>Other DHR Id#:</i>	
<i>Primary Resource: Dwelling/Store (Building), Stories 2, Style: No discernible style, Ca 1895</i>		<b>Contributing</b>	<i>Total: 1</i>
<i>Secondary Resource: Garage (Building)</i>		<b>Non-contributing</b>	<i>Total: 1</i>
<b>927 Tazewell Avenue SE</b>	<b>128-5191-0815</b>	<i>Other DHR Id#:</i>	
<i>Primary Resource: Single Dwelling (Building), Stories 2, Style: Folk Victorian, Ca 1890</i>		<b>Contributing</b>	<i>Total: 1</i>
<i>Secondary Resource: Garage (Building)</i>		<b>Contributing</b>	<i>Total: 1</i>
<b>1002 Tazewell Avenue SE</b>	<b>128-5191-0816</b>	<i>Other DHR Id#:</i>	
<i>Primary Resource: Single Dwelling (Building), Stories 1, Style: No discernible style, Ca 1900</i>		<b>Contributing</b>	<i>Total: 1</i>
<b>1003 Tazewell Avenue SE</b>	<b>128-5191-0030</b>	<i>Other DHR Id#:</i>	
<i>Primary Resource: Commercial Building (Building), Stories 1, Style: Commercial Style, Ca 1935</i>		<b>Contributing</b>	<i>Total: 1</i>
<i>Secondary Resource: Other (Building)</i>		<b>Non-contributing</b>	<i>Total: 1</i>
<b>1007 Tazewell Avenue SE</b>	<b>128-5191-0817</b>	<i>Other DHR Id#:</i>	
<i>Primary Resource: Single Dwelling (Building), Stories 2, Style: Folk Victorian, Ca 1895</i>		<b>Contributing</b>	<i>Total: 1</i>
<b>1009 Tazewell Avenue SE</b>	<b>128-5191-0818</b>	<i>Other DHR Id#:</i>	
<i>Primary Resource: Single Dwelling (Building), Stories 2, Style: Craftsman, Ca 1922</i>		<b>Contributing</b>	<i>Total: 1</i>
<i>Secondary Resource: Secondary Dwelling (Building)</i>		<b>Non-contributing</b>	<i>Total: 1</i>
<b>1017 Tazewell Avenue SE</b>	<b>128-5191-0819</b>	<i>Other DHR Id#:</i>	
<i>Primary Resource: Single Dwelling (Building), Stories 2, Style: Folk Victorian, Ca 1900</i>		<b>Contributing</b>	<i>Total: 1</i>
<b>1019 Tazewell Avenue SE</b>	<b>128-5191-0820</b>	<i>Other DHR Id#:</i>	
<i>Primary Resource: Single Dwelling (Building), Stories 2, Style: No discernible style, Ca 1900</i>		<b>Contributing</b>	<i>Total: 1</i>



Belmont Historic District

Roanoke, VA

Name of Property

County and State

**1021 Tazewell Avenue SE**                      **128-5191-0821**                      *Other DHR Id#:*  
*Primary Resource: Single Dwelling (Building), Stories 2, Style: No discernible style, Ca 1895*  
**Contributing**                      *Total: 1*

**1023 Tazewell Avenue SE**                      **128-5191-0822**                      *Other DHR Id#:*  
*Primary Resource: Single Dwelling (Building), Stories 2, Style: No discernible style, Ca 1892*  
**Contributing**                      *Total: 1*  
*Secondary Resource: Garage (Building)*  
**Contributing**                      *Total: 1*

**1025 Tazewell Avenue SE**                      **128-5191-0823**                      *Other DHR Id#:*  
*Primary Resource: Single Dwelling (Building), Stories 1, Style: No discernible style, Ca 1892*  
**Contributing**                      *Total: 1*

**1030 Tazewell Avenue SE**                      **128-5191-0837**                      *Other DHR Id#:*  
*Primary Resource: Commercial Building (Building), Stories 1, Style: No discernible style, Ca 1968*  
**Non-contributing**                      *Total: 1*

**1038 Tazewell Avenue SE**                      **128-5191-0838**                      *Other DHR Id#:*  
*Primary Resource: Service Station (Building), Stories 1, Style: No discernible style, Ca 1946*  
**Contributing**                      *Total: 1*

**WHITE AVENUE**

**402 White Avenue SE**                      **128-5191-0824**                      *Other DHR Id#:*  
*Primary Resource: Single Dwelling (Building), Stories 2, Style: Colonial Revival, Ca 1905*  
**Non-contributing**                      *Total: 1*

**406 White Avenue SE**                      **128-5191-0825**                      *Other DHR Id#:*  
*Primary Resource: Single Dwelling (Building), Stories 1.5, Style: No discernible style, Ca 1905*  
**Non-contributing**                      *Total: 1*

**408 White Avenue SE**                      **128-5709**                      *Other DHR Id#: 128-5191-0826*  
*Primary Resource: Single Dwelling (Building), Stories 2, Style: No discernible style, Ca 1905*  
**Non-contributing**                      *Total: 1*

**410 White Avenue SE**                      **128-5710**                      *Other DHR Id#: 128-5191-0827*  
*Primary Resource: Single Dwelling (Building), Stories 2, Style: Folk Victorian, Ca 1905*  
**Contributing**                      *Total: 1*

Belmont Historic District  
Name of Property

Roanoke, VA  
County and State

---

## 8. Statement of Significance

### Applicable National Register Criteria

(Mark "x" in one or more boxes for the criteria qualifying the property for National Register listing.)

- A. Property is associated with events that have made a significant contribution to the broad patterns of our history.
- B. Property is associated with the lives of persons significant in our past.
- C. Property embodies the distinctive characteristics of a type, period, or method of construction or represents the work of a master, or possesses high artistic values, or represents a significant and distinguishable entity whose components lack individual distinction.
- D. Property has yielded, or is likely to yield, information important in prehistory or history.

### Criteria Considerations

(Mark "x" in all the boxes that apply.)

- A. Owned by a religious institution or used for religious purposes
- B. Removed from its original location
- C. A birthplace or grave
- D. A cemetery
- E. A reconstructed building, object, or structure
- F. A commemorative property
- G. Less than 50 years old or achieving significance within the past 50 years

Belmont Historic District

Name of Property

Roanoke, VA

County and State

**Areas of Significance**

(Enter categories from instructions.)

ARCHITECTURE

COMMUNITY PLANNING AND DEVELOPMENT

SOCIAL HISTORY

COMMERCE

TRANSPORTATION

**Period of Significance**

1888 - 1958

**Significant Dates**

1893

1905

1917

**Significant Person**

(Complete only if Criterion B is marked above.)

N/A

**Cultural Affiliation**

N/A

**Architect/Builder**

Cain, Herbert L.

Eubank and Caldwell

Miller, Homer M.

Belmont Historic District  
Name of Property

Roanoke, VA  
County and State

**Statement of Significance Summary Paragraph** (Provide a summary paragraph that includes level of significance, applicable criteria, justification for the period of significance, and any applicable criteria considerations.)

The Belmont neighborhood, along with most of Roanoke City, developed in the late-nineteenth and early-twentieth centuries during a period of tremendous growth and prosperity directly related to the establishment of the Norfolk & Western Railway Company in 1881. After the opening of the N&W East End Shops in 1882, the Belmont Land Company formed in 1888, purchasing land along the south side of the tracks to develop as housing for the large influx of railroad workers. By 1893, the newly created neighborhood included crucial elements of social infrastructure, such as a new school, a new building for the Belmont Methodist Episcopal Church, and the Belmont Social Club. The growth of the neighborhood continued with the extension of streetcar lines from other parts of Roanoke in 1905, and the construction of the American Viscose Corporation Plant on 9<sup>th</sup> Street in 1917. The railroad and the 9<sup>th</sup> Street plant, as well as numerous other industries along the railroad corridor, provided employment to the working-class residents of Belmont. The neighborhood continued to develop into the mid-twentieth century to include a full complement of residential, commercial, and institutional buildings – including several more churches, a school, and a fire station. Today, the Belmont Historic District is one of the oldest and most architecturally diverse neighborhoods in the City of Roanoke. The district is locally significant under Criterion A in the area of Community Planning and Development and under Criterion C in the area of Architecture. The period of significance begins in 1888, with the formation of the Belmont Land Company, and ends in 1958, when the neighborhood's growth slowed dramatically following the closure of the American Viscose Corporation Plant and substantial workforce reductions at the Norfolk & Western East End Shops. The construction of Interstate 581 in the mid-1960s isolated the Belmont neighborhood by interrupting the street patterns that had connected the area to downtown Roanoke. Within the historic district, the Roanoke City Firehouse No. 6 was individually listed in the National Register in 1991 under the Social History area with local significance. The Belmont Methodist-Episcopal Church was listed in the National Register in 2011 due to its local architectural significance. The H. L. Lawson & Son Warehouse was listed in the National Register in 2008 for its local significance in the areas of Commerce, Architecture, and Transportation.

---

**Narrative Statement of Significance** (Provide at least **one** paragraph for each area of significance.)

### **CRITERIA JUSTIFICATION**

#### *Criterion A: Community Planning and Development*

The Belmont Historic District is eligible for listing in the National Register under Criterion A at the local level of significance in the area of Community Planning and Development as it represents the successes of one of Roanoke's early land companies after the railroad's arrival

Belmont Historic District  
Name of Property

Roanoke, VA  
County and State

sparked unprecedented growth and prosperity in the city. The merger of the Shenandoah Valley and the Norfolk & Western railways and the construction of the rail company's new headquarters in Roanoke were watershed events in Roanoke's history. In response to the population boom that resulted from the intense pace of industrial and commercial development, a number of land companies formed in the 1880s and 1890s to develop the rural land surrounding Roanoke into residential neighborhoods. The Belmont Historic District in Southeast Roanoke encompasses land that was annexed by the city in 1882 and 1890 and represents the developments of several land companies – primarily the Belmont Land Company (established 1888) with smaller sections developed by the Roanoke Land and Improvement Company (1882) and the Edgewood Land Company (1888). This area, adjacent to the railroad tracks and the Norfolk & Western Railway East End Shops, developed rapidly to provide housing for the infusion of railroad workers and their families. The Belmont Land Company platted land bounded by Tazewell Avenue, 5<sup>th</sup> Street, 11<sup>th</sup> Street, Albemarle Avenue and Highland Avenue just south of the railroad tracks in what would become Southeast Roanoke. The original grid pattern of streets laid out in the 1888 Belmont Land Company plat remains intact with several streets named after early officers in the land company and the Norfolk & Western Railway. Land originally sold for \$300 per lot with initial investors, including many homebuilding associations, purchasing land in amounts of five, ten, and twenty lots; this approach to financing construction of houses that were then sold to individual buyers persisted throughout the twentieth century and into the twenty-first. Reflective of the real estate boom that gave Roanoke the nickname “Magic City,” the majority of the lots in the Belmont subdivision were developed in the first two decades.

The area known as Southeast Roanoke continued to grow during the first half of the twentieth century with the construction of a plant by the American Viscose Corporation in 1917 along the Roanoke River. Located approximately one mile south of the Belmont subdivision, this new industry provided additional jobs to the Belmont residents and spurred the construction of housing on many of the remaining vacant lots. The establishment of the Viscose Plant also prompted the continued development of Southeast Roanoke by other land companies after this area was annexed by the City in 1915. These later subdivisions, however, differ in architectural character from the earlier neighborhood developed by the Belmont Land Company.

### *Criterion C: Architecture*

The Belmont Historic District is locally significant under Criterion C in the area of Architecture as the buildings comprising the district represent a broad, diverse, and representative range of building types, styles, materials, and construction dates to convey an understanding of the development of the neighborhood by the Belmont Land Company. Developed in the late-nineteenth to early-twentieth century to provide housing for the influx of workers associated with the establishment of the Norfolk & Western Railway, Belmont was the earliest speculative development in Southeast Roanoke. As the majority of the houses were constructed within the first two decades, the architecture reflects the building boom associated with the development of the railroad and the early land companies as well

Belmont Historic District  
Name of Property

Roanoke, VA  
County and State

as character-defining aspects of domestic architecture at this time.

The earliest houses, which tended to be located closest to the railroad, were typically lacking overt stylistic references or Folk Victorian with weatherboard siding, frame front porches, and wood-framed window sash, with foundations consisting either of brick or concrete block. Many of the dwellings feature mass-produced, ready-made architectural features – such as turned posts and balusters, scroll sawn brackets, decorative vents, and spindle work – that are reflective of the boom in the local lumber and millwork industry as well as the ease of transporting raw lumber and finished building materials by rail at the turn of the twentieth century. The historic district also includes some larger houses built for managers and business owners in the more sophisticated styles of the Queen Anne and Colonial Revival, but the majority of the residential architecture is modest frame construction with stylistic influences limited to details on porches, eaves, and gable peaks.

The architecture of the buildings constructed in the 1920s and 1930s in the district continued to reflect the development of the neighborhood as it grew with additional jobs provided by the establishment of the Viscose Plant in 1917. Houses constructed after the 1910s tend to be scattered on previously vacant lots throughout the neighborhood or concentrated in the less-developed southern section that was further away from the railroad. These houses reflected the popular tastes and design trends of the time, with the American Foursquare being the dominant form while detailing in the Colonial Revival, Craftsman or Prairie styles had supplanted the early Folk Victorian and Queen Anne styles. Houses constructed during this period also tended to be clad in brick veneer rather than weatherboard siding. Dwelling forms that postdate World War II, such as the Cape Cod, Ranch, and Minimal Traditional, are found to an even lesser degree throughout the district as by this time the neighborhood had largely been built out.

The early church congregations of the neighborhood, which had built small frame edifices when first established at the turn of the century, grew sufficiently in size and resources to build new Gothic Revival brick sanctuaries and Sunday school buildings during the 1920s. Other community resources, such as Roanoke City Firehouse No. 6, City Cemetery, the Belmont School, and small commercial enterprises, provided for community needs as the population continued to grow. The overwhelming residential character of the neighborhood, however, is demonstrated by two historic gas stations and the firehouse, all of which were designed to mimic Belmont's residential scale, forms, materials, styles and detailing.

### **EARLY DEVELOPMENT OF BIG LICK | 1834-1880**

In 1834, the community of “Big Lick” developed around John and Cornelius Pate’s store, tavern and mill on the Great Road (at the intersection of present-day Interstate 581 and Orange Avenue). After William Rowland purchased the property in 1834, a town was laid out and lots were auctioned. In 1835, the town was chartered as Gainesborough, named after Rowland’s partner, Major Kemp Gaines.<sup>1</sup> The area continued to grow, warranting the creation of Roanoke County in 1838.

Belmont Historic District  
Name of Property

Roanoke, VA  
County and State

The most significant event that would influence the immediate and future growth of Big Lick was the construction of the Virginia and Tennessee Railroad from Lynchburg to Bristol. With the tracks completed from Lynchburg to Big Lick in 1852, the Roanoke Valley became connected to the ports of Norfolk and the Chesapeake Bay through the various railroad lines.<sup>2</sup> The few stores and businesses of Gainesborough began to move south to the Big Lick depot and the railroad tracks, the site of present-day Roanoke. By the time the Civil War began in 1861, the settlement of Big Lick consisted of approximately five commercial buildings, including a tobacco factory, and five dwellings.<sup>3</sup>

The area that would become Southeast Roanoke, including the Belmont neighborhood, remained rural until the last decade of the nineteenth century. The Hildebrand map “showing the location and ownership of farms (1825-1875)” shows the large tracts of land that comprised today’s Southeast Roanoke were owned by Benjamin Tinsley (640 acres in 1858); Emma G. Carr (199 acres in 1863); and George P. Tayloe (637 acres in 1845). Court records indicated that the Tayloe property of 598 acres was purchased in 1833 from John Langhorne.<sup>4</sup> Census records show that Tinsley and Tayloe were prosperous men for their time, owning large, valuable tracts of land and exploiting the wealth generated by enslaved African American workers. The 1860 Census lists Benjamin Tinsley as the owner of 650 acres valued at \$41,000.<sup>5</sup> The same census reports George Tayloe as farming 500 acres of improved land valued at \$45,000. He also owned 58 enslaved people at the time.<sup>6</sup> His impressive brick Greek Revival dwelling, known as Buena Vista (NRHP 1974), was constructed ca. 1850 and stands today just southeast of the district boundaries.<sup>7</sup>

During the Civil War, the presence of the railroad attracted the Union Army to the area to destroy this important supply line. Many of the area’s enslaved African Americans emancipated themselves by joining the Union forces as they passed through the area. The Big Lick depot was burned in 1864, and the railroad tracks were destroyed. More significant to the future of the historic district was the financial ruin brought on by the Civil War to the large property owners who had relied on enslaved labor and sunk their personal fortunes into now-worthless Confederate currency. The financial stresses these land owners experienced after the war, followed by subsequent pressures as Roanoke grew as a rail center, laid the groundwork for the large tracts in today’s Southeast Roanoke to become available for sale to the land companies that developed residential subdivisions in the late-nineteenth and early-twentieth centuries.

After the Civil War, Big Lick recovered quickly with the reconstruction of the railroad. In 1874, the town of Big Lick was chartered with a population totaling approximately 600 and boundaries that encompassed one square mile with the depot at the center. In 1876, the town purchased property from John Trout for the first **City Cemetery (128-5191-0019)** on present-day Tazewell Avenue in what would become the Belmont neighborhood.<sup>8</sup>

## NORFOLK & WESTERN RAILWAY AND EARLY DEVELOPMENT OF ROANOKE | 1881-1890

Belmont Historic District  
Name of Property

Roanoke, VA  
County and State

The reconstruction of the railroads after the Civil War prompted the consolidation of many of the smaller lines. In 1881, the Shenandoah Valley Railroad, running north-south from Hagerstown, Maryland, announced that Big Lick would become the southern terminus of its line. That same year, the Shenandoah Valley Railroad merged with the east-west Atlantic, Mississippi & Ohio Railroad (formerly the Virginia and Tennessee Railroad) to form the Norfolk & Western Railway. With the connection of these two lines in Big Lick, the town became a primary shipping point for the region.<sup>9</sup> In exchange for local subscriptions totaling \$10,000 to pay for rights of way for the tracks, the Norfolk & Western Railway announced Big Lick as the location of its headquarters. The newly-formed railroad company planned to construct additional tracks, shops, a hotel, and other buildings along the railroad in Big Lick. As a result of this commitment, the boundaries of the town expanded to 3.5 square miles in 1882, and the population quickly grew from 600 to over 5,000. In anticipation of the role of the new town as an important railroad center, the citizens elected to change the name of Big Lick. After declining offers to name the town in his honor, Frederick J. Kimball, president of the former Shenandoah Valley Railroad and vice-president of the newly-formed Norfolk & Western Railway, suggested instead that the town be named "Roanoke." In 1882, the town was renamed and in 1884, the town was chartered as the City of Roanoke.

The first land company to capitalize on the potential for development was the Roanoke Land and Improvement Company. A subsidiary of the Shenandoah Valley Railroad with capital from Pennsylvania financiers, the company was organized in 1881 "for the purpose of acquiring these lands and improving the same by laying it out in streets, etc., the erection of houses, and also to build a hotel."<sup>10</sup> Between February 1881 and June 1882, the Roanoke Land and Improvement Company had constructed 78 frame and 60 brick houses with plans for 62 more brick dwellings. By September 1882, approximately 1,000 new workers had arrived in Roanoke and the construction of another 100 dwellings had been authorized.<sup>11</sup> The construction of the Hotel Roanoke and the new depot in 1882 prompted expansion of the town to the east.

In Southeast Roanoke, the Norfolk & Western East End Shops were established in 1882 along the tracks to the east of the depot. Capitalized with \$5,000 from the Roanoke Land and Improvement Company, the shops initially employed 100 men and included a 22-locomotive engine house and stalls capable of producing eight to ten freight cars a day and three locomotives a month.<sup>12</sup> In 1883, the Norfolk & Western Railway purchased the East End Shops (Roanoke Machine Works).

The Roanoke Land and Improvement Company also owned the land just south of the shops (between Tazewell and Campbell avenues and 4<sup>th</sup> and 8<sup>th</sup> streets, SE), which they designated as a park. Woodland Park was given to the city with the condition that the local government would fence the land or it would revert to the land company.<sup>13</sup> As a fire-protection measure, a water-holding tank, supplied by water pumped from Crystal Spring, was located on the hill in the park overlooking the tracks.

Between 1880 and 1890, Roanoke experienced an incredible population boom, increasing



Belmont Historic District  
Name of Property

Roanoke, VA  
County and State

2,415 percent from 669 to 16,159 people. The city expanded its boundaries in 1882 and 1890 to accommodate this rapid growth brought on by the railroads. The infrastructure of the city improved as well during this period with the establishment of telephone and electrical service, a newspaper, a volunteer fire department, the Allegheny Institute, and the National Business College. In 1886, citizens passed a \$90,000 bond for the construction of sewers, streets, a markethouse, a courthouse, a jail, a poor house, and a school.<sup>14</sup> The year 1887 marked the establishment of the Roanoke Street Railway Company and the first hospital. The *Roanoke Times* reported that:

More internal improvements are needed but so many buildings are in the course of construction and so many houses going up in the suburbs, the streets are littered with bricks, mortar, lathes, and building debris that cannot be helped, nor can sidewalks be constructed fast enough to keep up at once with the grading of the new streets.<sup>15</sup>

#### **THE BELMONT LAND COMPANY AND THE DEVELOPMENT OF SOUTHEAST ROANOKE | 1888-1914**

In response to the “demand by railroad employees for dwellings near their place of work,” the Belmont Land Company formed in December 1888 to develop the land of G.W. Carr and M.M. Rogers, located south of the East End Shops, east of the Roanoke Land and Improvement Company land, and north of the Tayloe estate, Buena Vista.<sup>16</sup> The Belmont Land Company—under the direction of E.H. Stewart (president), J.A. Jamison (secretary/treasurer), H.S. Trout, Jas. Simmons, S.W. Jamison, and P.L. Terry—received its charter in December 1888 with a capital stock of \$70,000 to be sold in shares of \$100 each.<sup>17</sup> By 1898, the Directory of the City of Roanoke listed the Belmont Land Company under incorporated companies with \$90,000 in capital. Early court records indicate the quick expansion of this speculative land company with 33 deeds granted the initial year in 1889, followed by an astonishing 139 deeds granted in 1890. Land originally sold for \$300 per lot with initial investors, including many home building associations, purchasing land in amounts of five, ten, and twenty lots. The *Roanoke Times* reported that as many as forty houses were under construction in Belmont by 1889.<sup>18</sup> By the early 1900s, the price of lots had decreased to approximately \$100 per lot. It appears that the company sold all of the original lots by 1914, as there are no further listings in the deed books under the Belmont Land Company after this date.

Belmont Historic District  
Name of Property

Roanoke, VA  
County and State



Figure 1: Belmont Land Company 1889 Map

Many other land companies formed during the 1890s to keep pace with the rapid growth of the city and the railroad. The Perspective Map of the City of Roanoke (1891) lists nineteen land companies in operation at that time. In Southeast Roanoke, others quickly followed the Belmont Land Company, including the Oak Ridge Land Company in 1890; the Buena Vista Land Company in 1890; and the National Investment Company, Inc. in 1903. Other land along the railroad tracks owned by the Roanoke Land and Improvement Company that was subdivided included the Edgewood Addition in 1888; the Woodland Park Tract in 1889; and the East Side Tract in 1889. The Woodland Park Tract was developed in 1889 by the Roanoke Land and Improvement Company after the water reservoir was abandoned and the park, intended to be maintained by the city, was never developed.<sup>19</sup> Two later additions included the Elmer Tompkins land in 1906 and the McDonald Addition in 1915 (the site of Fallon Park and Fallon Park Elementary School) east of the district.

In addition to the land companies, a number of building and loan associations and real estate investment companies also formed to participate in the rapid growth and development of Roanoke. Oftentimes, the same people were involved in these various ventures. For example, James S. Simmons, secretary-treasurer of the Belmont Land Company, was proprietor of the real estate concern James S. Simmons & Company, as well as the vice president of the Buena Vista Land Company, director of the Oak Ridge Land Company and the Linwood Land

Belmont Historic District  
Name of Property

Roanoke, VA  
County and State

Company, and an active investor in the Roanoke Land and Improvement Company. P.L. Terry, director of the Belmont Land Company, was also involved in the Roanoke Land and Improvement Company and the Clyde Land Company as well as serving as the vice-president of the Oak Ridge Land Company, the president of the Home Building and Conveyance Company, and president of the Roanoke Trust & Safety Deposit Company. S.W. Jamison, another of Belmont's directors, served as secretary-treasurer of both the Roanoke Trust & Safety Deposit Company and the Home Building and Conveyance Company, and president of the West End Land Company and the Southern Railway. He was also involved as a director of the Oak Ridge Land Company and the Clyde Land Company as well as the president of the North Side Land Company. These examples are only a sampling of the numerous land companies and related concerns that participated in the building boom in the 1890s.

As is typical of a “boomtown,” Roanoke also suffered some “bust” years. Many of the above operations had a short life span. For example, the Belmont Land Company was listed only in the 1898 City Directory; however, deed books show the Belmont Land Company continuing to sell lots through 1914. As influential and successful as many of the early financiers were, they could also come and go quickly. By 1896 P.L. Terry—builder of Roanoke's first skyscraper, the Terry Building—and his son-in-law S.W. Jamison went broke when their bank, The Roanoke Trust, Loan and Safe Deposit Company, failed due to bad real estate investments.<sup>20</sup>

By the early twentieth century, the city experienced another real estate boom with a 62 percent increase in population in the first decade. The *Roanoke Times* reported an increase in building permits with an impressive total of 415 new houses and 18 commercial buildings under construction throughout the city in 1905.<sup>21</sup>

Despite the volatile nature of real estate investment in the city, the Belmont subdivision continued to develop in the late-nineteenth and early-twentieth centuries as a working-class neighborhood for employees of the railroad and other nearby industries. The streets were named for many of the original investors, including Stewart and Jamison, as well as some of the Norfolk & Western executives, such as the solicitor, William C. Bullitt. In 1905, the streetcar lines extended to Belmont, running south on 3<sup>rd</sup> Street from downtown then east on Dale Avenue.<sup>22</sup> This line would later extend further south along 9<sup>th</sup> Street to the American Viscose Plant.

A number of industries and businesses were constructed along the railroad in Southeast Roanoke in the early 1900s and provided employment to many of the residents of the nearby Belmont neighborhood. City directories and Sanborn Fire Insurance maps indicate the locations of such industries as: the Virginia Brewing Company at 12<sup>th</sup> Street and Wise Avenue (128-0011, demolished); the Ice, Coal, & Cold Storage Company (13<sup>th</sup> Street & Wise Avenue); the Roanoke Groceries & Storage Co. (Dale Avenue & 3<sup>rd</sup> Street); and the Roanoke Elevator & Milling Co. (Norfolk Avenue & 3<sup>rd</sup> Street). Several industries were also located near the tracks south of Bullitt Avenue, near Albemarle Avenue and 3<sup>rd</sup> Street,

Belmont Historic District  
Name of Property

Roanoke, VA  
County and State

including the Roanoke Knitting Mills, the Virginia Can Company, the Roanoke Iron & Bridge Works, and the Roanoke Flour & Feed Company. Construction-related industries – such as Roanoke Wood & Novelty Company (Highland Avenue & 11<sup>th</sup> Street), Catogni Brothers Lumber Yard (Tazewell Avenue & 3<sup>rd</sup> Street), the Jacob Harvey Planing Mill (Jamison Avenue & 10<sup>th</sup> Street), and the Roanoke Planing Mill and Lumber Company (Salem Avenue & 3<sup>rd</sup> Street) – were also located in the area, due not only to the location of the railroads but also because of the building boom in the area. The close ties between Southeast Roanoke and the industries of the city was recognized with the erection of a monument in Woodland Park, “Erected 1893 by P.L. Terry, F.J. Kimball, S.W. Jamison and Joseph H. Sands as an Industrial Monument to Mark the Progress of the City of Roanoke, Chartered 1882.”<sup>23</sup> The monument was later moved to Elmwood Park in 1982, on the city’s centennial.

The area north of Tazewell Avenue and west of 4<sup>th</sup> Street included small businesses such as grocers, hardware stores, and furniture stores that operated on the edge of the downtown commercial district. A number of saloons, restaurants, billiard halls, boarding houses, and hotels were located along the railroad tracks on Norfolk and Campbell avenues. Storage facilities and wholesale produce operations were also located near the railroad tracks.

City directories and census records indicate that the majority of the residents of Belmont worked at these various industries. Of the 213 residents listed in the 1890 City Directory, 30 percent were listed as working for the railroad, with 16 percent employed by other industries, and another 16 percent involved with the building trades. Only two professionals were listed as residents of the area, a doctor and a Hollins College professor. A study of the 1900 U.S. Census Schedule and the city directory indicates that this trend continued with approximately 52 percent of the residents working for the railroad. The next largest classification of employment continued to be laborers associated with other industries and various construction-related jobs. By 1905, Norfolk & Western employees totaled 2,307 in Roanoke with the East End Shops payroll alone equaling \$100,000 a month.<sup>24</sup> According to the 1900 Census, approximately 50 percent of the residents owned their own homes and very few of the women were employed outside of the home. Although the majority of the residents were native Virginians, the influence of the railroads on the population can be seen in the immigration of workers from England, Scotland, Pennsylvania, as well as other surrounding states.

The area developed by the Roanoke Land and Improvement Company between 1<sup>st</sup> and 4<sup>th</sup> streets and south of Tazewell Avenue included the homes of many of Roanoke’s influential citizens who were proprietors or directors of many of the local business concerns. Residents of this area included: J.H. Marsteller of the Roanoke Marble Works at 302 Bullitt Avenue SE; Junius McGehee of the Roanoke Street Railway and Electric Light & Power Company at 324 Bullitt Avenue SE; Joseph H. Sands, general manager of Norfolk & Western and president of the Roanoke Land and Improvement Company at 526 1<sup>st</sup> Street SE; and Dr. C.E. Anderson at 215 Bullitt Avenue SE. Unfortunately, due to the construction of Interstate 581 and the expansion of the downtown business district, none of these houses are extant today.

Belmont Historic District  
Name of Property

Roanoke, VA  
County and State

Belmont quickly developed as a neighborhood with its own identity and institutions. The Belmont School opened in January 1893, on Dale Avenue and 8<sup>th</sup> Street. Constructed in 1892 with \$15,000 in bond money, the school was expanded in 1906 and again in 1952.<sup>25</sup> The growing development of Southeast Roanoke warranted the construction of a second primary school, Jamison School at Jamison Avenue and 14<sup>th</sup> Street, to the east of the district in 1916. In 1975, both Belmont and Jamison schools were replaced by Fallon Park Elementary School. Although Belmont School has since been demolished and is currently the site of Salvation Army offices, a section of the ca. 1950 school cafeteria still stands. The Roanoke City Firehouse No. 6 (NRHP 1991) was constructed in 1911 to protect the properties in this growing community. Located at 1015 Jamison Avenue SE, the fire station was one of four designed by architect Homer M. Miller to be residential in scale and appearance so as to fit in with the surrounding neighborhood.<sup>26</sup>

In 1891, the Belmont Methodist-Episcopal Church organized as a mission Sunday school, with meetings first held in a store on the corner of Dale Avenue and 4<sup>th</sup> Street. By 1892, the church had moved to Cabiness Hall at 805 Bullitt Avenue SE. The first sanctuary, a small frame building, was constructed on the site of the present church at Jamison Avenue and 8<sup>th</sup> Street in 1893, and the church began to hold regular services. A frame parsonage was constructed next door in 1906 and the frame church was replaced by a brick church in 1910, reflecting the church's recognition as a primary station with the Reverend H.W. Burr as pastor. The new brick church was destroyed by fire in 1912, only two years after it was constructed. The present Belmont M.E. Church (NRHP 2011) was constructed from 1917 to 1921 in the Gothic Revival style at a cost of \$40,000. The new parsonage at 714 Dale Avenue SE was also constructed at this time. The church thrived during this period with attendance equaling 1,557 in 1923, making it the largest church in its conference.<sup>27</sup>

Following the establishment of a mission Sunday school by the First Baptist Church of Roanoke in 1898, the Belmont Baptist Church was organized in 1901. The congregation first met in the two-story frame store at 801 Bullitt Avenue SE. In 1901, the property at the corner of Stewart Avenue and 9<sup>th</sup> Street was purchased for \$200 and the first church, a frame Gothic Revival building with corner belfry, was constructed in 1901 at a cost of \$2,000. The church membership grew steadily with the surrounding neighborhood and by 1912 membership equaled 1,350. The present brick, Gothic Revival church with corner bell tower was constructed in 1915. The parsonage at 812 Stewart Avenue SE was built in the early 1920s at a cost of \$10,000. By 1936, the church membership had grown to 3,183 members. The three-story education wing was constructed in 1956 (Belmont Baptist Church). By 1887, the City Cemetery on Tazewell Avenue was expanded with the purchase of additional land.<sup>28</sup> The city erected a wrought-iron fence to enclose the cemetery in 1900.

In 1893, the Belmont Social Club was chartered for the purpose of "promoting Social Intercourse and maintaining a library and reading room in the City of Roanoke."<sup>29</sup> The club, which was established with a capital of \$500 to be sold in shares of \$10 each, appointed Francis O. Boriss as president, Robert B. Page as secretary and F. F. Cooper as treasurer. The location of the Belmont Social Club, however, is unknown as there is no listing for it in

Belmont Historic District

Roanoke, VA

Name of Property

County and State

either the city directories or the Sanborn Fire Insurance maps. With so many of the residents employed by the railroad, the Norfolk & Western Railway provided opportunities for socializing as well as employment. The Roanoke Machine Shop Band and the Roanoke Machine Shop Orchestra were popular attractions throughout the city, playing at the German Balls, gatherings at the Hotel Roanoke, and the pavilion at Mountain View Park.

Houses constructed in Belmont during the late-nineteenth and early-twentieth centuries were primarily single family with a few boarding houses located near the railroad tracks. These buildings were, for the most part, of two-story, frame construction. Stylistic influences range from the Queen Anne style to the Colonial Revival style, with the intersecting-gable or hip-and-gable, as well as the American Foursquare representing the dominant forms in the area. Groups of identical houses can be found throughout the historic district, indicating their construction by a single builder as a speculative venture. However, as no builders were identified in the original deeds and the city's building permits were destroyed by floods in 1985, this cannot be substantiated.

#### **AMERICAN VISCOSE PLANT & FURTHER DEVELOPMENT OF SOUTHEAST ROANOKE | 1915-1945**

The most significant development in Southeast Roanoke during the early twentieth century was the annexation of the remainder of the Buena Vista Tract in 1915. This annexation to the east and south of the district led to the construction of the American Viscose Corporation Plant on 212 acres along the Roanoke River in 1917. This plant, which manufactured rayon, was instrumental in supplying the US military during World War I and was reported as the largest rayon plant in the world in 1928. With an initial employment of 1,000 that peaked to 5,000 in 1928, the location of the plant in Southeast Roanoke also initiated a second building boom for the area as the city in general experienced a 45 percent increase in population between 1910 and 1920. In 1917, the streetcar lines shifted from 8<sup>th</sup> to 9<sup>th</sup> Street in order to serve the Viscose Plant.

Although the Viscose Plant itself lies outside the historic district, it had a tremendous effect on the area as it provided employment to rival Norfolk & Western. More importantly, this textile plant provided jobs for women and even constructed a women's dormitory on the property to house young women from the rural areas surrounding Roanoke. By 1919, a second unit to the plant was under construction and employment equaled 1,700. The 1920 US Census Schedule shows a greater number of women with employment. Interviews with local residents also indicated that a number of the women in Southeast Roanoke began working outside the home during this period. By 1940, the census reported that the "manufacturing of chemical and allied products" ranked second to the railroad as the major industry in Roanoke and 32 percent of all females were in the labor force.

The industrial, construction, and population boom continued through the 1920s, during which time Morningside Elementary School and Jackson Junior High School were constructed in Southeast Roanoke to accommodate the growing population of families in the area.

Belmont Historic District  
Name of Property

Roanoke, VA  
County and State

During the years of the Great Depression, the population remained stagnant, with only a 1 percent increase in the population between 1930 and 1940, compared to the national average of 7.9 percent. The Norfolk & Western East End Shops once again bolstered the local economy during this time as they experienced record orders during the 1930s.

### **DECLINE OF INDUSTRIES AND EMPLOYMENT IN SOUTHEAST ROANOKE | 1950S-1960S**

The 1950s began as a prosperous time for Roanoke with post-World War II populations increasing by 32 percent. In 1952, Roanoke was named one of eleven All-American Cities based on a host of civic improvements it had accomplished, including \$4 million dollars in new school construction; the establishment of Mill Mountain Zoo; a new health center; and a new sewage disposal system. In 1957, the city celebrated its Jubilee Anniversary of 75 years. However, this marked the end of the boom as the American Viscose Plant closed in 1958 resulting in the loss of 1,750 jobs. During that same year, the Norfolk & Western Railway converted from steam to diesel engines and another 2,000 jobs were lost. The closing of these two operations had a devastating effect on the Belmont neighborhood, which originally developed to provide housing for workers in these and associated industries. Statistics show that the population began to decrease after this time, leaving the neighborhood with an aging population. Many of the houses that were vacated by the former employees have become rental properties, which have brought about a decrease in the property value of the area.

The most significant impact to the Belmont neighborhood has been the intrusion of modern road systems in the 1960s, such as the construction of Interstate 581 and the widening and re-routing of Bullitt and Jamison avenues. The modern thoroughfares have introduced unnatural divisions within the neighborhood, increased the speed and density of traffic, and separated the neighborhood from the adjacent downtown.

In 1973, the Roanoke Rescue Mission moved to the First Methodist-Episcopal Church at 407 Tazewell Avenue SE. The organization has built new facilities and moved into existing buildings along 4<sup>th</sup> Street. As of August 2016, the mission owns approximately eight acres in the Belmont Historic District. More recently, the Belmont Neighborhood Association and the Southeast Action Forum have formed to bring back a sense of community to the neighborhood.

Belmont Historic District  
Name of Property

Roanoke, VA  
County and State

---

## 9. Major Bibliographical References

### Acknowledgements

The information contained within this nomination is largely based on the *Historic Architectural Survey of the Belmont Neighborhood* prepared by Hill Studio in 1999. In 1997, the City of Roanoke received a matching grant from the Virginia Department of Historic Resources (VDHR) to conduct an architectural survey of 125 resources in the Belmont neighborhood in Southeast Roanoke. VDHR contracted Hill Studio to conduct this survey. The project was carried out under the general direction of Alison Blanton, architectural historian and project manager. Helen Hill, Mary Zirkle, and Stacy Marshall assisted in the documentation of the resources and the preparation of the final survey report. A Preliminary Information Form for the Belmont Historic District was prepared in 2014 by Michael Pulice, Architectural Historian in the Western Region Preservation Office of VDHR and Jillian Papa Moore, Preservation Planner for the City of Roanoke. In March 2014, the Virginia State Review Board recommended the Belmont Historic District eligible for listing on the National Register of Historic Places. Hill Studio was contracted by the City of Roanoke and VDHR in 2015 and 2018 to complete a comprehensive survey of all resources in the district, which serves as the inventory for this nomination. Members of the Hill Studio survey team included Alison Blanton, Katie Coffield Gutshall, Kate Kronau, Helen Hill, Anne Stuart Beckett, and Phillip Moore.

### Bibliography (Cite the books, articles, and other sources used in preparing this form.)

Andrews, M. Carl. "School at Big Lick county's first," in *The World-News*, August 12, 1975:16.

Belmont Baptist Church. *Church Directory*. various undated editions.

Belmont United Methodist Church. *Centennial History 1890-1991*. 1991.

Barber, Michael B., Whitwell & Winborne, Ltd. and Mattern & Craig, Inc. *Cultural Resources Survey for Proposed Widening and Realignment to 2nd Street/Gainesboro Road and Wells Avenue, City of Roanoke, Virginia*. A Report Prepared for City of Roanoke, Virginia and Virginia Department of Transportation, Richmond, Virginia. January 1991.

Barnes, Raymond. *A History of the City of Roanoke*. Radford, Virginia: Commonwealth Press, Inc., 1968.

Beard, J.W., compiler. *Directory of the City of Roanoke*. Roanoke, Virginia: The Stone Printing Company. November 1, 1898.



Belmont Historic District

Roanoke, VA

Name of Property

County and State

Guilliams, Laura Betsy. Roanoke City Firehouse No. 6, National Register nomination 128-0051. Virginia Department of Historic Resource, Richmond, Virginia, 1990.

Haddock and Bailey. Roanoke City Directory. Richmond, Virginia: Haddock and Bailey. 1888, 1889, 1890.

Hildebrand, J.R. *Map of a Portion of Roanoke County, Virginia Showing Original Grants in the Area*. Map Collection, Virginia Room, Roanoke City Public Library. Roanoke, Virginia, 1968.

*Hill Directory Company's Roanoke, Virginia City Directory*. Richmond, Virginia: Hill Directory Company, Inc., 1915, 1920, 1925, 1930.

Hill Studio, P.C. *Historic Architectural Survey of the Belmont Neighborhood, Southeast Roanoke, Virginia*. A Report Prepared for City of Roanoke, Office of Planning and Virginia Department of Historic Resources, Richmond, Virginia. May 1999.

Jack, George S. and E.B. Jacobs. *History of Roanoke County; History of Roanoke City; and History of the Norfolk and Western Railroad*. Roanoke, Virginia: Stone Printing and Manufacturing Co., 1912.

Kagey, Deedie. *When Past is Prologue: A History of Roanoke County*. Roanoke, Virginia: Roanoke County Sesquicentennial Committee, 1988.

Kegley, F.B. *Kegler's Virginia Frontier*. Southwest Virginia Historical Society, 1938.

Kern, Dr. John, Ph.D. "Pieces of the Puzzle: The Story of George Plater Tayloe and Buena Vista House as told by Primary Documents." Vertical files, Virginia Room, Roanoke City Public Library. January, 1990.

Kyle, Mrs. Harold P. *Burials, City Cemetery: Roanoke, Virginia, 1876-1969*. Roanoke, Virginia: A. Kyle, 1984.

McCauley, William. *History of Roanoke County, Salem, Roanoke City, Virginia and representative citizens*. Chicago: Biographical Publishing Company, 1903.

Pulice, Michael J. Belmont Methodist-Episcopal Church, National Register nomination 128-6271. Virginia Department of Historic Resources, Richmond, Virginia, 2011.

Sanborn Map and Publishing Company: 1893, 1898, 1903, 1907, 1919, 1951, 1955. New York, NY: Sanborn Map and Publishing Company.

Virginia Historic Landmarks Commission Staff. Buena Vista, National Register nomination 128-0001. Virginia Department of Historic Resources, Richmond, Virginia, 1974.

Belmont Historic District  
Name of Property

Roanoke, VA  
County and State

*Walsh's Roanoke, Virginia City Directory*. Roanoke, Virginia: The Stone Printing and Manufacturing Company, 1900, 1905, 1910.

White, Clare. *Roanoke: 1740-1982*. Roanoke, Virginia: Roanoke Valley Historical Society, 1982.

---

**Previous documentation on file (NPS):**

preliminary determination of individual listing (36 CFR 67) has been requested  
 previously listed in the National Register  
 previously determined eligible by the National Register  
 designated a National Historic Landmark  
 recorded by Historic American Buildings Survey # \_\_\_\_\_  
 recorded by Historic American Engineering Record # \_\_\_\_\_  
 recorded by Historic American Landscape Survey # \_\_\_\_\_

**Primary location of additional data:**

State Historic Preservation Office  
 Other State agency  
 Federal agency  
 Local government  
 University  
 Other  
Name of repository: Virginia Department of Historic Resources, Richmond, VA

**Historic Resources Survey Number (if assigned):** DHR File No. 128-5191

---

**10. Geographical Data**

**Acreeage of Property:** 214 acres (approx.)

Use either the UTM system or latitude/longitude coordinates

**Latitude/Longitude Coordinates**

Datum if other than WGS84: \_\_\_\_\_  
(enter coordinates to 6 decimal places)

1. NW Corner      Latitude: 37.271930°      Longitude: -79.935819°  
2. NE Corner      Latitude: 37.274636°      Longitude: -79.926475°

Belmont Historic District  
Name of Property

Roanoke, VA  
County and State

3. SE Corner      Latitude: 37.264442°      Longitude: -79.930292°  
4. SW Corner      Latitude: 37.263182°      Longitude: -79.937935°

**Or**

**UTM References**

Datum (indicated on USGS map):

NAD 1927    or     NAD 1983

1. Zone:                      Easting:                      Northing:  
2. Zone:                      Easting:                      Northing:  
3. Zone:                      Easting:                      Northing:  
4. Zone:                      Easting :                      Northing:

**Verbal Boundary Description** (Describe the boundaries of the property.)

The true and correct historic boundary is shown on the attached, scaled Sketch Map + Photo Key and includes all tax parcels encompassed within the boundary lines.

**Boundary Justification** (Explain why the boundaries were selected.)

The Belmont Historic District is generally bounded by the Norfolk & Western Railroad tracks to the north, 11<sup>th</sup> Street to the east, Albemarle Avenue to the south, and Interstate 581 to the west. The boundaries principally correspond with the Belmont Land Company's 1889 *Map of Belmont*, which included lots between present day 5<sup>th</sup> Street to the west, 11<sup>th</sup> Street to the east, Albemarle Avenue to the south, and Tazewell Avenue to the north.

The district extends beyond the land company plat in limited areas along the north, northeast and west boundaries where the major transportation routes of the railroad, 11<sup>th</sup> Street SE, and Interstate 581 create clear, present-day boundaries. These areas adjacent to the land developed by the Belmont Land Company represent sections of land developed during the same period by the Roanoke Land and Improvement Company and the Edgewood Land Company with residences similar in scale, style, materials and detailing to those constructed within the Belmont plat. Although constructed by different land companies, the residential architecture in these limited areas relate more closely to the Belmont neighborhood today in terms of their physical appearance and setting due to changes in the surrounding context. The areas of commercial and industrial development adjacent to the north and west of the Belmont Land Company plat, including the East End Shops (est. 1882), also relate

Belmont Historic District  
Name of Property

Roanoke, VA  
County and State

closely to the residential neighborhood as they provided employment for many of the Belmont residents. The boundaries of the Belmont Historic District consist of a distinct and cohesive residential neighborhood that developed in the late-nineteenth through the mid-twentieth century with a full complement of social, educational, religious, commercial and industrial resources that supported the lives of the residents.

---

## 11. Form Prepared By

name/title: Alison Blanton, Katie Gutshall, Kate Kronau  
organization: Hill Studio, PC  
street & number: 120 Campbell Avenue SW  
city or town: Roanoke state: Virginia zip code: 24011  
e-mail: ablanton@hillstudio.com  
telephone: 540-342-5263  
date: August 2018

---

### Additional Documentation

Submit the following items with the completed form:

- **Maps:** A **USGS map** or equivalent (7.5 or 15 minute series) indicating the property's location.
- **Sketch map** for historic districts and properties having large acreage or numerous resources. Key all photographs to this map.
- **Additional items:** (Check with the SHPO, TPO, or FPO for any additional items.)

### Photographs

#### Photo Log

Name of Property: Belmont Historic District  
City or Vicinity: Roanoke (City)  
State: Virginia  
Photographer: Kate Kronau  
Date Photographed: August 2018

Description of Photograph(s) and number, include description of view indicating direction of camera:

Photo 1 of 10: 400 Block of Bullitt Avenue SE, view NW

Belmont Historic District  
Name of Property

Roanoke, VA  
County and State

- Photo 2 of 10: 500 Block Dale Avenue SE, view NW
- Photo 3 of 10: 600 Block Tazewell Avenue SE, view NE
- Photo 4 of 10: 700 Block Bullitt Avenue SE, view NW
- Photo 5 of 10: 700 Block Elm Avenue SE, view NE
- Photo 6 of 10: 700 Block Jamison Avenue SE, view NW
- Photo 7 of 10: 800 Block 6<sup>th</sup> Street SE, view SW
- Photo 8 of 10: 900 Block Bullitt Avenue SE, view SW
- Photo 9 of 10: 900 Block of Tazewell Avenue, view SE
- Photo 10 of 10: City Cemetery, 501 Tazewell Avenue SE, view east

## Index of Figures

### Figure 1: Belmont Land Company 1889 Map

**Paperwork Reduction Act Statement:** This information is being collected for applications to the National Register of Historic Places to nominate properties for listing or determine eligibility for listing, to list properties, and to amend existing listings. Response to this request is required to obtain a benefit in accordance with the National Historic Preservation Act, as amended (16 U.S.C.460 et seq.).

**Estimated Burden Statement:** Public reporting burden for this form is estimated to average 100 hours per response including time for reviewing instructions, gathering and maintaining data, and completing and reviewing the form. Direct comments regarding this burden estimate or any aspect of this form to the Office of Planning and Performance Management, U.S. Dept. of the Interior, 1849 C. Street, NW, Washington, DC.

Belmont Historic District

Roanoke, VA

Name of Property

County and State

## Endnotes

<sup>1</sup> Michael B. Barber, Whitwell & Winborne, Ltd. and Mattern & Craig, Inc. *Cultural Resources Survey for Proposed Widening and Realignment to 2nd Street/Gainesboro Road and Wells Avenue, City of Roanoke, Virginia*, (January 1991), 27.

<sup>2</sup> George S. Jack and E.B. Jacobs, *History of Roanoke County; History of Roanoke City; and History of the Norfolk and Western Railroad* (Roanoke, Virginia: Stone Printing and Manufacturing Co, 1912), 27.

<sup>3</sup> Ibid.

<sup>4</sup> Dr. John R. Kern, Ph.D., "Pieces of the Puzzle: The Story of George Plater Tayloe and Buena Vista House as told by Primary Documents" (1990).

<sup>5</sup> Deedie Kagey, *When Past is Prologue: A History of Roanoke County* (Roanoke, Virginia: Roanoke County Sesquicentennial Committee, 1988), 133.

<sup>6</sup> Kern

<sup>7</sup> National Register of Historic Places Nomination, "Buena Vista," 1974.

<sup>8</sup> Raymond Barnes, *A History of the City of Roanoke* (Radford Virginia: Commonwealth Press, 1968), 76.

<sup>9</sup> Jack and Jacobs, 27-28.

<sup>10</sup> Clare White, *Roanoke: 1740-1982* (Roanoke, Virginia: Roanoke Valley Historical Society, 1982), 65.

<sup>11</sup> Ibid, 68.

<sup>12</sup> Jack and Jacobs, 96. White, 70.

<sup>13</sup> Barnes, 115.

<sup>14</sup> White, 72.

<sup>15</sup> Barnes, 187.

<sup>16</sup> Barnes, 175. Roanoke County Deed Book S: 609.

<sup>17</sup> City of Roanoke Charter Book 1:182

<sup>18</sup> Barnes, 187.

<sup>19</sup> Barnes, 115, 213-214

<sup>20</sup> White, 84

<sup>21</sup> Barnes, 405

<sup>22</sup> Barnes, 409

<sup>23</sup> Barnes, 273

<sup>24</sup> White, 86

<sup>25</sup> M. Carl Andrews "School at Big Lick county's first," in *The World-News*, August 12, 1975:16.

<sup>26</sup> National Register of Historic Places Nomination, "Roanoke City Firehouse No. 6," 1991.

<sup>27</sup> Belmont United Methodist Church, *Centennial History 1890-1999* (1991), 7-12.

<sup>28</sup> Barnes, 166

<sup>29</sup> City of Roanoke Charter Book 1:204





LOCATION MAP

Belmont Historic District

City of Roanoke, VA

DHR No. 128-5191

Latitude/Longitude Coordinates

1. NW Corner

Latitude: 37.271930°

Longitude: -79.935819°

2. NE Corner

Latitude: 37.274636°

Longitude: -79.926475°

3. SE Corner

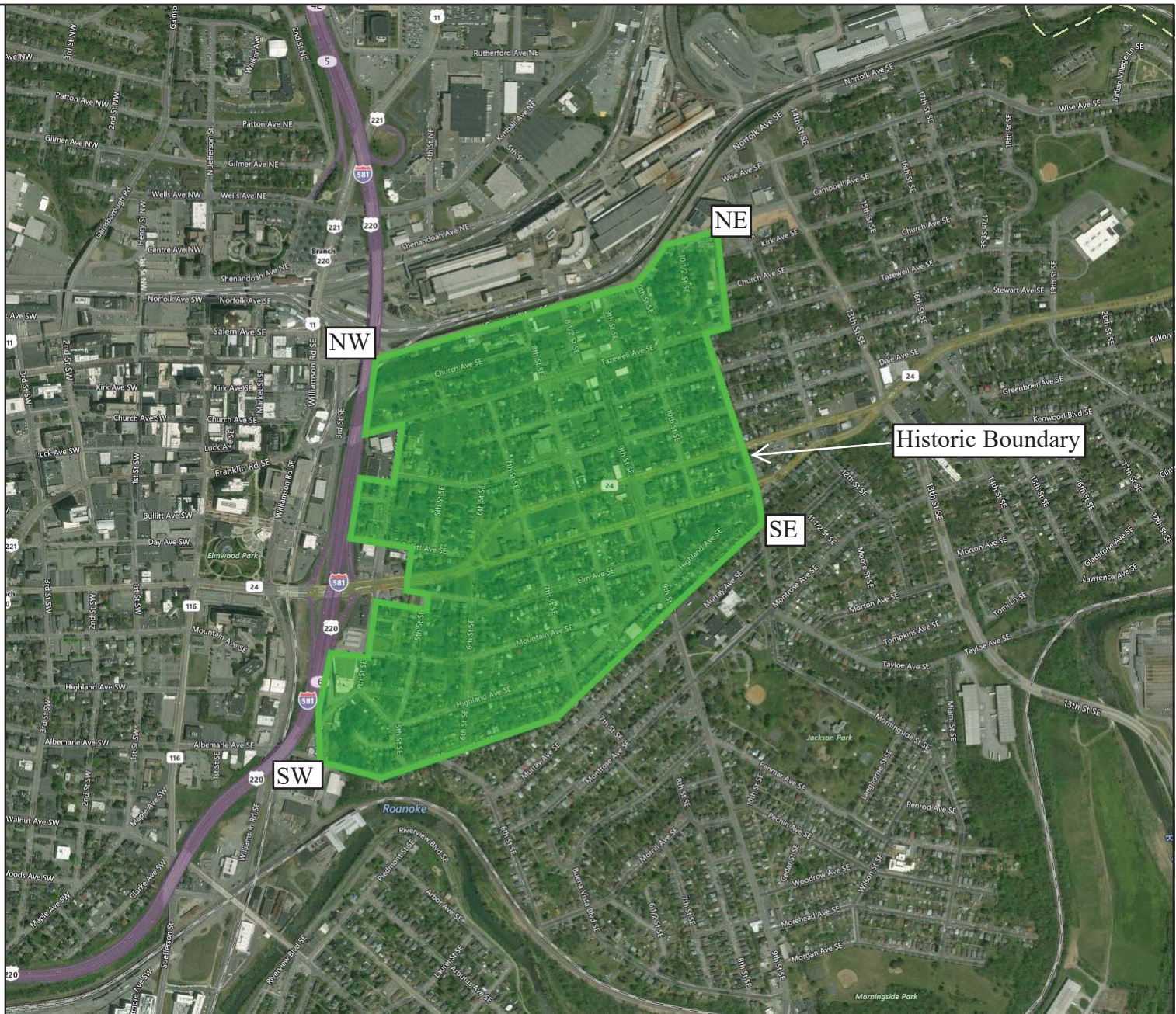
Latitude: 37.264442°

Longitude: -79.930292°

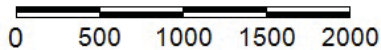
4. SW Corner

Latitude: 37.263182°

Longitude: -79.937935°



Feet



1:18,056 / 1"=1,505 Feet

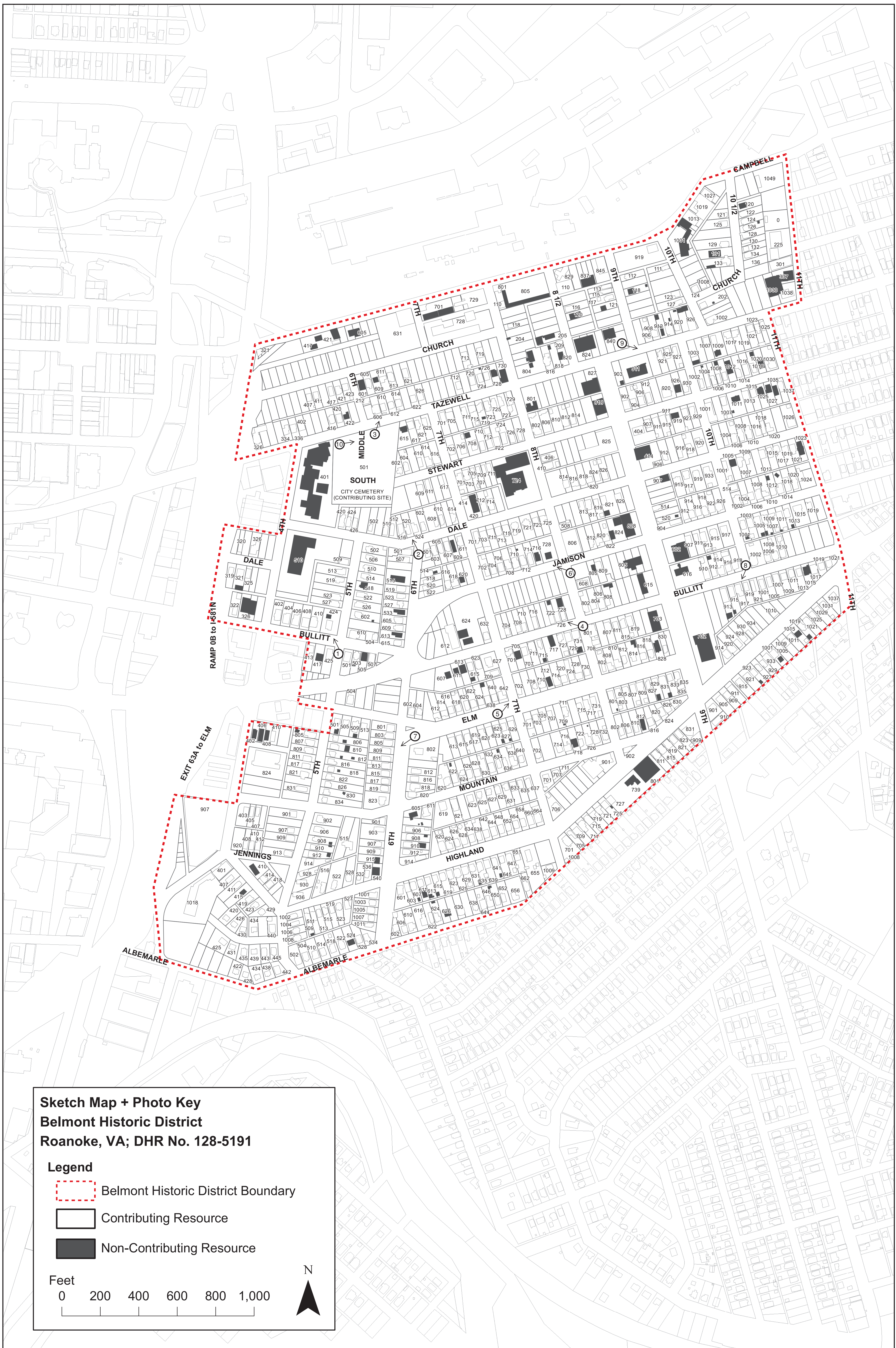
Title:

Date: 2/25/2019

DISCLAIMER: Records of the Virginia Department of Historic Resources (DHR) have been gathered over many years from a variety of sources and the representation depicted is a cumulative view of field observations over time and may not reflect current ground conditions. The map is for general information purposes and is not intended for engineering, legal or other site-specific uses. Map may contain errors and is provided "as-is". More information is available in the DHR Archives located at DHR's Richmond office.

Notice if AE sites: Locations of archaeological sites may be sensitive to the National Historic Preservation Act (NHPA), and the Archaeological Resources Protection Act (ARPA) and Code of Virginia §2.2-3705.7 (10). Release of precise locations may threaten archaeological sites and historic resources.





**Sketch Map + Photo Key**  
**Belmont Historic District**  
**Roanoke, VA; DHR No. 128-5191**

**Legend**

- Belmont Historic District Boundary
- Contributing Resource
- Non-Contributing Resource

Feet  
 0    200    400    600    800    1,000

N