

United States Department of the Interior  
National Park Service

# National Register of Historic Places Registration Form

This form is for use in nominating or requesting determinations for individual properties and districts. See instructions in National Register Bulletin, *How to Complete the National Register of Historic Places Registration Form*. If any item does not apply to the property being documented, enter "N/A" for "not applicable." For functions, architectural classification, materials, and areas of significance, enter only categories and subcategories from the instructions.

### 1. Name of Property

Historic name: Schoolfield Historic District  
Other names/site number: VDHR# 108-5065  
Name of related multiple property listing: N/A  
(Enter "N/A" if property is not part of a multiple property listing)

### 2. Location

Street & number: Park Avenue, Park Circle, Memorial Drive, Dan River, Laurel Avenue, Rutledy Creek, Fairfield Avenue & Selma Avenue  
City or town: Danville State: Virginia County: Independent City  
Not For Publication:  N/A Vicinity:  N/A

### 3. State/Federal Agency Certification

As the designated authority under the National Historic Preservation Act, as amended,  
I hereby certify that this  nomination  request for determination of eligibility meets the documentation standards for registering properties in the National Register of Historic Places and meets the procedural and professional requirements set forth in 36 CFR Part 60.  
In my opinion, the property  meets  does not meet the National Register Criteria. I recommend that this property be considered significant at the following level(s) of significance:

national  statewide  local  
Applicable National Register Criteria:

A  B  C  D

Julie W. Simpson 9-29-2020  
Signature of certifying official/Title: Date  
Virginia Department of Historic Resources  
State or Federal agency/bureau or Tribal Government

In my opinion, the property  meets  does not meet the National Register criteria.

Signature of commenting official: Date

Title : State or Federal agency/bureau or Tribal Government

Schoolfield Historic District

City of Danville, VA

Name of Property

County and State

---

#### 4. National Park Service Certification

I hereby certify that this property is:

- entered in the National Register
- determined eligible for the National Register
- determined not eligible for the National Register
- removed from the National Register
- other (explain:) \_\_\_\_\_

---

Signature of the Keeper

Date of Action

---

#### 5. Classification

##### Ownership of Property

- Private:
- Public – Local
- Public – State
- Public – Federal

##### Category of Property

- Building(s)
- District
- Site
- Structure
- Object

Schoolfield Historic District

City of Danville, VA

Name of Property

County and State

**Number of Resources within Property**

(Do not include previously listed resources in the count)

Contributing	Noncontributing	
<u>987</u>	<u>329</u>	buildings
<u>4</u>	<u>0</u>	sites
<u>7</u>	<u>68</u>	structures
<u>7</u>	<u>0</u>	objects
<u>1005</u>	<u>397</u>	Total

Number of contributing resources previously listed in the National Register 4

**6. Function or Use**

**Historic Functions**

(Enter categories from instructions.)

INDUSTRY: manufacturing facility, warehouse

DOMESTIC: single dwelling, multiple dwelling, secondary structure

COMMERCE/TRADE: business, specialty store, department store, restaurant, financial institution

SOCIAL: civic

GOVERNMENT: fire station

EDUCATION: school

RELIGION: religious facility

FUNERARY: cemetery

**Current Functions**

(Enter categories from instructions.)

VACANT/NOT IN USE

WORK IN PROGRESS

DOMESTIC: single dwelling, multiple dwelling, secondary structure

COMMERCE/TRADE: restaurant, specialty store, financial institution

RELIGION: religious facility

HEALTH CARE: medical business/office

FUNERARY: cemetery

LANDSCAPE: parking lot

Schoolfield Historic District

City of Danville, VA

Name of Property

County and State

---

## 7. Description

### Architectural Classification

(Enter categories from instructions.)

LATE VICTORIAN: Queen Anne

LATE 19<sup>TH</sup> AND 20<sup>TH</sup> CENTURY REVIVALS: Italian Renaissance, Colonial Revival, Classical Revival

LATE 19<sup>TH</sup> AND EARLY 20<sup>TH</sup> CENTURY AMERICAN MOVEMENTS: Commercial Style, Bungalow/Craftsman, Prairie School

MODERN MOVEMENT: Ranch Style, International Style, Minimal Traditional

OTHER

**Materials:** (enter categories from instructions.)

Principal exterior materials of the property: BRICK; CONCRETE; WOOD (Weatherboard);

METAL (Aluminum, Tin); SYNTHETICS (Vinyl); ASPHALT, TERRA COTTA

### Narrative Description

(Describe the historic and current physical appearance and condition of the property. Describe contributing and noncontributing resources if applicable. Begin with a **summary paragraph** that briefly describes the general characteristics of the property, such as its location, type, style, method of construction, setting, size, and significant features. Indicate whether the property has historic integrity.)

---

### Summary Paragraph

The Schoolfield Historic District encompasses the remaining industrial, commercial, community, and residential buildings associated with the mill village of Schoolfield, a company town developed by the textile giant Dan River Mills southwest of downtown Danville in the 20th century. With its first development of the mills and workers' housing in 1903, the district is characterized by ordered streets that follow the hilly topography of the area and surround a central 82-acre textile mill site, positioned on a ridge above the Dan River. The supporting industrial, commercial and institutional buildings and millworker housing extend out in all directions from the central mill site. Many of the predominantly brick commercial and industrial buildings were designed by the Boston-based architectural firm, Lockwood-Greene, a nationally renowned firm well versed in mill design and engineering. Other notable brick buildings, such as a former clinic, office buildings, and a commercial strip, stand just to the south of the mill site along West Main Street. A few residential streets weave around the mill site to the north, though the bulk of worker's housing is south of the mill site along regular streets that run perpendicular to the Norfolk Southern Railway (formerly the Norfolk & Western), which bisects the village east to west. Workers' housing, comprised of mostly three- and four-room wood-frame houses, was developed in two distinct waves: 1903 to 1909, and 1915 to 1925. Originally offered as rental properties, the entire inventory of workers' housing was privatized following the City of Danville's annexation of

Schoolfield Historic District

City of Danville, VA

Name of Property

County and State

Schoolfield in 1951. The southernmost part of the district includes the Schoolfield Cemetery, which may have been founded as early as 1910. With more than 3,000 graves, it covers nearly 16 acres. The district consists of 1,401 total resources, including 1,316 buildings (of which 727 are houses), 74 structures, 4 sites, and 7 objects. Only 396 of the 1,401 total resources are considered non-contributing with the majority of these being secondary resources constructed after 1969. The architectural materials and elements of the 1,005 contributing resources, as well as their original layout, are largely intact and remain highly representative of the forms and functions of a southern mill village and industrial complex that was planned, constructed, owned and operated by the textile company beginning in the early 20th century. The Schoolfield School Complex (NRHP 2009), which includes three buildings, and the Schoolfield Welfare Building (NRHP 2011) are contributing resources in the Schoolfield Historic District that are also individually listed in the National Register of Historic Places. Hylton Hall (NRHP 2009), a six-story brick building on Lanier Avenue, was also individually listed on the National Register of Historic Places before it was destroyed by fire and subsequently demolished in 2012.

---

### **Narrative Description**

The Schoolfield Historic District, which encompasses Dan River Mill's Schoolfield mill village, is in the western portion of the independent city of Danville in Southside Virginia. Originally located outside of the incorporated boundaries, the mill village was annexed by the City in 1951. The Dan River, which flows to the southeast through the city, generally bounds the north end of the district. Main Street and the railroad tracks bisect the district in the east-west direction. The Schoolfield Historic District is a 20th-century planned company town characterized by regular streets, impressive brick and concrete industrial, institutional, and commercial buildings and modest one- and two-story, wood-frame houses built and owned by the company. The district also includes six churches and a large cemetery. A reservoir and a dam, established for the textile mill operation, are located along the river. Generally, the industrial buildings are in the northern portion of the district with the commercial and institutional buildings located to the south. Residential areas of manager and worker housing, historically built and owned by the company, are located on generous lots to the north and south of the mill complex. Brick and concrete pillars topped by lanterns mark the entrance to the mill village with paved streets lined by concrete curbs and sidewalks beyond. Many of these streets were originally named after Confederate generals or towns and cities that were either mill towns or prominent textile markets. After annexation, several streets were renamed for founders and managers of the mill. A late 20<sup>th</sup> century, noncontributing concrete vehicular and pedestrian bridge, #8011 (108-5065-0731), links the former school buildings on Baltimore Avenue to Wood Avenue while a steel pedestrian bridge provides access from Wood Avenue to the second story of the Welfare Building. Another late 20<sup>th</sup> century, non-contributing bridge, #8020 (108-5065-0767), carries Bishop Avenue over the railroad tracks. Crepe myrtles are planted along the perimeter of the industrial complex, but there is limited landscaping within the residential areas. One of the city's largest parks, Ballou Park, is located just east of the district while modern commercial development characterizes the areas to the east and west of the district.

### ***Mill Complex***

Schoolfield Historic District

City of Danville, VA

Name of Property

County and State

The Schoolfield mill complex, which historically supported the commercial, institutional, and residential buildings of the surrounding mill village, occupies approximately eighty-two acres on the north side of W. Main Street. The five mill buildings, of which only Mill No. 5 survives, were constructed between 1903 and 1923 at the center of the complex on a cleared hilltop between the river and the railroad tracks. Foundation slabs and portions of walls belonging to the demolished Mills No. 1, 2, 3, and 4, part of Mill No. 5, three smokestacks from the former boiler house, a water tower, and two weave sheds remain on the site. The topography of the mill site slopes down to the north where the power plant and dam (ca. 1903), reservoirs, and water filtration plant (ca. 1947) are located along Memorial Avenue and the Dan River. The first main office building (1903), a reservoir and water tank (ca. 1920), pump house (ca. 1930), and office building (ca. 1930) are located to the east of the mill buildings. A transformer house and yard were constructed ca. 1940 at the north end of the industrial site. The last significant industrial building constructed in the mill complex by Dan River Inc. was the 1969 mechanized concrete warehouse, located to the north of the existing mills. A chain-link fence surrounds the mill complex with six sets of brick gateposts located at the main entrances. Gatehouses were added to the entrances between 1975 and 1980. The Executive Office Building, built by the company in 1967, is located on a separate sixty-acre tract west of the mill complex. The location and design of this Miesian-style office building represents a departure from the industrial commercial aesthetics and policy of close oversight of the mill operations that dictated development and management of the mill complex during the first fifty years.

The location, design and construction of the industrial buildings within the mill site were dictated by their function. The surviving buildings – including the power plant and dam (ca. 1903), the first office building (1903), Mill No. 5 (1922-1923), the pump house and office (ca. 1930), the water filtration plant (ca. 1947), and the mechanized warehouse (ca. 1969) – are all constructed of brick or concrete as fireproof construction was critical for buildings housing industrial processes. Detailing on these industrial buildings is generally limited to concrete pilasters and banding, brick corbelling and arches, and terracotta-capped parapets.

The ca. 1903 power plant and dam are located along the Dan River at 1932 Memorial Drive and were the earliest structures built by the Dan River Power & Manufacturing Company for the Schoolfield mill. Lockwood Greene of Boston designed the plant in the Industrial Commercial style. J.W. Bishop and Company began construction of the power plant in 1902 with the plant completed and producing power in 1904. The power plant consists of two sections – a taller, seven-bay section immediately adjacent to the river and a shorter, fifteen-bay section that extends across the river. Concrete barrel vaults support the section over the river and allow the water to flow through it. Constructed of brick laid in seven-course common bond, the building features round-headed window and door openings spanned by segmental arches. The multi-light windows include an operable casement section. Originally built for six generating units, it appears that three more generators were added later as nine horizontal turbine units with General Electric generators (5400kw capacity) were noted in the power plant in 1981. The dam for the power plant was designed as a “Boulder concrete” gravity dam. This 1,000-plus foot long dam features an ogee spillway that is 25 feet high with a 25-foot head. The site, which also includes several holding ponds and retaining walls, is enclosed by a chain-link fence.

Schoolfield Historic District

City of Danville, VA

Name of Property

County and State

Mill No. 5, constructed from 1922 to 1923 by the well-known firm, J. P. Pettyjohn of Lynchburg, Virginia, to serve as a bleachery and finishing plant, still stands at the northwest corner of the site. This mill is a large five-story rectangular building of reinforced concrete construction. Its parapeted flat roof is topped by a monitor with clerestory windows. Concrete towers with incised ornament project above the roof and define the corners of the building. The floor levels and structural bays are demarcated by concrete slabs and columns. Bands of steel-sash windows resting on concrete sills and brick knee walls fill the bays on the east, south, and west elevations. The window openings on the first and second floors are walled up with glass block and brick. A simple pedimented door surround accentuates the historic entrance on the north elevation. The first and second stories of the west elevation remain open due to the previous removal of a one-story 1930 addition. Rows of concrete columns with inverted conical caps are visible in the open plan of the interior. Large metal pipes protrude from the south elevation.

A five-story cotton warehouse, designed by Lockwood Greene and constructed by C. M. Guest & Son, was added to the north end of Mill No. 5 in 1947. This steel-frame and concrete addition is rectangular in plan with walls clad in brick veneer laid in five-course common bond with a Flemish variant. The roof is flat with a brick parapet with concrete coping. Industrial steel-sash windows, which do not date to the original construction, and glazed block windows are located on all four elevations. A ca. 1952 warehouse appends the east elevation of this addition. An elevated steel water tank, built ca. 1940, is located north of Mill No. 5.

Although the boiler house has been demolished, the three smokestacks associated with it remain standing at the eastern edge of the mill complex. Built between 1915 and 1920, these tall brick structures are cylindrical in form with corbelled brickwork at the top. Openings in the side of the stacks indicate their original connection to the boiler house.

The one-story pump house, constructed ca. 1930 adjacent to the reservoir at the eastern edge of the mill complex, is rectangular in plan and stands on a poured concrete foundation. The flat roof is obscured by a brick parapet with decorative corbelling and terra cotta coping. The exterior brick walls are laid in a seven-course common bond with a Flemish variant. The entrances on the front (west) elevation and north side elevation contain double-leaf, divided-half-light over panel wood doors with a similar single-leaf door on the rear elevation. The segmental-arched door and window openings are capped by three courses of brick. The industrial steel-sash windows have concrete sills and are painted red, likely from previous fireproofing measures. A concrete deck sheltered by a metal canopy appends the front elevation.

A ca. 1930 office building is located next to the pump house at the eastern edge of the complex. This one-story building is irregular in plan and stands on a poured concrete foundation. A brick parapet with concrete coping rises above the flat roof. The exterior walls are clad with stretcher brick accented by a concrete band extending around the building at the roof line. The primary entrance is located on the west elevation and features  $\frac{3}{4}$ -light over panel paired wood doors with a divided-light transom surrounded by a dentilled pediment and fluted pilasters. The door and window openings are capped by brick soldier courses while the window openings have concrete

Schoolfield Historic District

City of Danville, VA

Name of Property

County and State

sills. The divided-light wood windows have central hoppers. Plywood boards and brick infill several window openings on the front (west) and north side elevations.

The one-story transformer house, constructed ca. 1940 with the transformer yard at the north end of the mill complex, is rectangular in plan with a flat roof obscured by a brick parapet with terra cotta coping. The exterior brick walls, laid in six-course common bond with a Flemish variant, feature large, recessed, corbeled panels. The front entrance contains a divided half-light over panel wood door and industrial steel-sash windows with concrete sills fenestrate the walls.

The 1947 water filtration plant, located across Memorial Drive from the power plant and dam, is a sprawling brick building composed of several sections that may have been built at different times. The main section at the front, facing Memorial Drive, is a two-story, brick building laid in seven-course common bond with a Flemish variant. The flat roof features a tiled parapet and a decorative corbelled brick cornice. Segmental arches top the industrial steel windows, which are tall and fixed with a 24-light configuration on the first story while the smaller second-story windows have a casement center section. A one-story brick wing, which appears to be of the same period, includes loading docks on the front and east side. Several additional wings of varying heights extend to the rear of the building. A low concrete building extends over the creek on the east side. Two large retaining ponds, enclosed by a chain-link fence, are located to the west of the building.

The ca. 1969 mechanized warehouse building was built in the Brutalist style to provide the modern automatic conveying system for finished Dan River fabrics. The concrete warehouse has a flat roof and stands on a poured concrete foundation. Concrete pilasters project from the concrete walls on all four elevations. Entrance towers extend from the main building plane on the east and west elevations. The two entrances contain single-leaf, aluminum-frame doors. Although several stories in height, the rectangular-plan warehouse consists of one large open space.

The designs of the two main office buildings associated with the mill are indicative of the times in which each was built. The original main office building, constructed ca. 1903 immediately to the east of the mills at 1076 W. Main Street, reflects the popularity of revival styles in the early 20th century. Designed by Lockwood Greene in the Italian Renaissance Revival style, the building features a low-pitched hipped roof clad with red ceramic tiles and broadly overhanging eaves supported by decorative brackets. Two stories in height on a raised basement, the building is brick laid in seven-course common bond with a Flemish variant. The walls are further accented by a limestone water table and a molded-brick belt course as well as decorative brick panels and vents in the upper story. Rectangular in form, the façade is symmetrical with two entrances with double-leaf, half-light doors surmounted by a fanlight within an arched opening accented by a decorative brick course with keystone. The paired window openings with limestone sills above these entrances are also surrounded by brick laid in a decorative pattern and a course of sawtooth bricks. A 1919 addition appends the north elevation, seamlessly blending with the original block.

The ca. 1967 Executive Office Building at 2291 Memorial Drive is a good example of the Miesian style with its strictly rectangular form with central courtyard, exposed concrete structure, glass curtain walls, and slab roof that extends beyond the wall plane. Designed by Carneal and Johnston,



Schoolfield Historic District

City of Danville, VA

Name of Property

County and State

a renowned architecture firm out of Richmond, the building is sited on a 60-acre parcel west of the mill site, demonstrating the move away from the paternalistic culture of the early- to mid-20th century textile company.

### ***Commercial Buildings***

The commercial buildings built along W. Main Street during the early-20th century, such as 1009 W. Main Street (ca. 1904) and 1224 W. Main Street (ca. 1916), are good examples of the Main Street Commercial style. These two-story brick buildings are rectangular in plan with corbelled brick parapets. The first stories feature storefronts comprised of large display windows flanking recessed entrances with sash windows in segmental-arched openings on the second stories. Commercial development continued in this style into the mid-century with the one-story example of the Main Street Commercial style constructed in 1940 at 1225 W. Main Street. Following World War II, the influence of the minimalist International style is evident in the bank building, constructed in 1955 at 1017 W. Main Street. This bank building with its drive-through service on the side reflects the period with its function and Modern design featuring a smooth concrete façade, geometric massing, and aluminum-frame ribbon windows. A concrete canopy supported by brick piers extends from the west side to provide shelter for the drive-through service.

### ***Community Buildings***

The community support buildings, including three school buildings (Schoolfield School Complex, 1913-1939; NRHP 2009), the Schoolfield Welfare Building (1917; NRHP 2010), the fire station (ca. 1915), and six churches (1906-1942) are designed in various early- to mid-20th century revival styles. The fire station, built ca. 1915 at 1121 W. Main Street, is designed in the Colonial Revival style with a hipped roof, corner hose tower, hipped dormers, and arched entrances accented by fanlights. The ca. 1917 Welfare Building at 917 W. Main Street reflects influences from both the Mission and Classical Revival styles popular during the era with its arched windows and entrances, as well as its low-pitched hipped roof clad with red clay tiles and wide overhanging eaves supported by brackets. The Schoolfield School Complex consists of three buildings constructed between 1913 and 1939 on either side of Baltimore Avenue. The 1913 former Schoolfield High School, or Building A at 31 Baltimore Avenue, is eclectic in style with a low-hipped roof with projecting entrance tower and wide overhanging eaves typical of the Italian Renaissance Revival style, serrated louvers reminiscent of the Prairie style, and large, symmetrical chimneys emblematic of the Georgian Revival style. The Vocational Building, or Building B, was built ca. 1936 to the rear of the high school. This one-story building is designed in a “stripped” industrial version of the Colonial Revival style with its red-brick construction, flat cornice band, entrance surrounded by a transom and sidelights, and industrial steel windows. Schoolfield Elementary School, or Building C, built in 1939 across the street from the high school at 22 Baltimore Avenue, was constructed under the auspices of the Public Works Administration. Following the tradition of utilizing the Colonial Revival vocabulary of red brick and white trim for educational buildings in the first half of the 20th century, the building features a three-part form with projecting central bay, a recessed entrance with pedimented portico, red-brick construction in a Flemish-variant bond, and twelve-over-twelve sash windows surmounted by jack arches with keystones.

Schoolfield Historic District

City of Danville, VA

Name of Property

County and State

The district includes six churches scattered throughout the neighborhood – all of which feature a simple rectangular (nave) plan with a front-gable roof, in various interpretations of the Colonial and Classical Revival styles. The 1918 United Methodist Church (12 Hylton Avenue), the ca. 1920 Schoolfield Church of the Brethren (37 Glen Oak Drive), and the 1906 Presbyterian Church (24 Baltimore Avenue), with its fluted door surround and simple, classical cornice, are designed in the Colonial Revival style. The Schoolfield Baptist Church (12 Schoolfield Drive), which features a Classical Revival portico, and the Schoolfield Pentecostal Church (27 Morris Avenue), which is a simplified Colonial Revival design with 8/8 windows, were built in 1942 and 1941, respectively.

### ***Mill Housing***

The company built more than 840 single-family rental houses in two waves: 1903-1909 and 1915-1925. Sited on generous lots, these houses were located to the north and south of the industrial and commercial core of the village. The management housing is generally located closer to the industrial complex and to the south of the Dan River. These houses, which are larger than those of the millworkers, are one or two stories with front porches. Typically built of balloon-frame construction with brick veneer or wood siding, these residential buildings reflect various 20th-century styles. Several “Free Classic” Queen Anne-style houses were built ca. 1903 on Park Avenue for managers. These two-story houses combine the complex massing of projecting bays and hipped roofs with cross-gables and dormers, with classical detailing in their full-width porches. Bishop Avenue features a concentration of unusual one- and two-story ca. 1920 houses that are an eccentric mix of Tudor Revival, Carpenter Gothic, and Classical style forms and detailing. The influence of the Dutch Revival style is evident in the ca. 1920 house at 4 Park Avenue with a gambrel roof and central dormer, tri-partite windows, classical door surround, and enclosed side porches. The two-story Colonial Revival-style manager’s house at 3 Park Avenue features a side-gable roof with full-width dormer, Palladian-style windows on the first floor, and an arched hood over the entrance stoop articulated with paneling.

Adjacent to Park Avenue at 822 West Main Street stands a distinctive one-and-a-half-story, double-pile, three-bay house with a brick exterior and detailing, rare among Schoolfield’s predominantly wood-frame residential inventory. Built in 1916 for H.E. Spessard, the director of the Schoolfield Y.M.C.A., the house is Craftsman style with Colonial Revival influences. The unusual roof is of moderate pitch with clipped gables and flared eaves and two small eyebrow dormers with wooden four-light fixed-sash windows flanking a central shed dormer (currently sheathed in vinyl) on the front elevation. The front entry portico shelters only the central bay of the façade and has a flat roof supported by triple square brick columns connected to each other by a solid brick wall with concrete coping, all built on a raised concrete porch deck. This type of detailing at 822 West Main Street was highly unusual for the typical residence in Schoolfield and speaks to personnel hierarchy within the mills.

The worker housing, which is more numerous than that of the management, is generally located farther out from the mill complex. These vernacular houses, which are smaller in scale, follow a repetitive pattern of six standardized plans. Typically one-story, the mostly 3- and 4-room houses built for the mill workers were rectangular in plan with side-gable roofs, corbeled interior central chimneys, six-over-six double-hung sash windows, and partial-width front porches. Constructed

Schoolfield Historic District

City of Danville, VA

Name of Property

County and State

on a pier foundation and clad with wood siding, these balloon-frame houses feature little to no ornament.

In addition to the many single-family houses for mill workers, the company constructed one apartment building in the mill village. The 1935 Fitzgerald Apartments at 1236 W. Main Street is a good example of a “garden” apartment building designed around a landscaped courtyard to provide natural light and ventilation to residents. Influenced by the Colonial Revival style, the two-story building is U-shaped in plan and faced with stretcher-bond brick with side-gable roofs that feature gabled dormers and asbestos shingles in the gable fields. Two-story entry porches with front-gable roofs, also containing asbestos shingles in the gable field, are located along all elevations. The entrances contain single-leaf multi-light-over-two-panel wood doors and the replacement vinyl windows are double-hung, six-over-six sash. A ca. 1975 one-story office and laundry building stands behind the apartment building.

### *Cemetery*

The Schoolfield Cemetery is located on a 15.92-acre plot in a southern portion of the district at 150-162 Schoolfield Drive. This cemetery is characterized by its regular rows of typically modest gravestones that range from professionally carved and highly decorative to simple hand-engraved vernacular. According to local records, there are over 3,000 graves in this ca. 1910 cemetery. Though local records document this cemetery as starting in 1922, the oldest gravestone found marks the death of an infant – common in this cemetery and noted often with a sculptural lamb on headstones – of Sarah Elizabeth Freeman in 1910. The earliest interments are grouped mainly in the southern portion of the cemetery, with more recent graves, such as Gladys and George Jordon’s 2007 graves, grouped in the northern portion, with the exception of some graves grouped by family throughout the site. Nearly all graves, dated mostly between 1910 and 1950, are those of Dan River industrial employees or Schoolfield residents.

### *Integrity*

The Schoolfield Historic District retains sufficient physical integrity to convey its significance as a southern textile-mill complex that operated as a self-sufficient village in Danville during the 20th century. The mill village retains integrity of location and setting as it continues to occupy its site in the western section of the City of Danville, Virginia. Situated upon a ridge with the Dan River running along the northern edge and the railroad tracks and Main Street bisecting it, the district retains its original location with the natural resources and transportation systems that made this location initially attractive for the establishment of a textile mill operation. The streets laid out and named for founders and managers of the mill or southern textile markets as well as the residential neighborhoods of early-to-mid-20th century management and workforce housing continue to surround the mill complex.

The Schoolfield Historic District also retains physical integrity of design, workmanship, and materials in the more than 987 buildings, 7 structures, 7 objects, and 4 sites that contribute to the district. Built of fireproof construction in the popular styles of the time between 1903 and 1969, with several designed by well-known national and local architects, the industrial, commercial and

Schoolfield Historic District

City of Danville, VA

Name of Property

County and State

institutional buildings reflect their function as well as the period in which they were constructed. The more than 721 contributing residential resources in the district, built as rental housing by the company, represent the hierarchy and patrimony of a 20th-century company town as they range from simple, vernacular millworker houses of frame construction in a repetitive pattern of six standard plans to larger and more individualized management housing in the various styles popular during the first half of the 20th century.

Today, most of the industrial operations have left the district, while the vast majority of the commercial and residential buildings remain well intact and retain their original functions. Since Dan River Mills closed in 2006, many of the mill buildings and structures unfortunately have been demolished. In addition, the 1916 YMCA and Recreation Center, an H-shaped brick building on the south side of West Main Street, was torn down for a CVS pharmacy store in 2007. The 1919 boarding house known as Hylton Hall (NRHP 2009), a six-story brick building on Lanier Avenue, was destroyed by fire and subsequently demolished in 2012. The most extensive loss occurred on the mill site and included two weave sheds, Mills No. 1, 2, 3, 4 and a part of Mill No. 5, which were salvaged for bricks between 2008 and 2010.

Despite these losses, the Schoolfield Historic District resoundingly maintains its historic mill village character and feeling and to a large degree its overall historic integrity as the area is still clearly defined by many of the landmarks of everyday commercial and residential life in a southern mill village. Buildings and structures in the industrial mill complex that remain include the 1903 and 1967 main office buildings, a partial building from the 1922 Mill No. 5, the power plant (1902-1904), the smokestacks associated with the boiler house (ca. 1915-1920), the 1930 pump house and office building, the 1947 water filtration plant, and large warehouses from 1947 and 1969. The former 1917 Welfare Building (NRHP 2010) has been renovated as a museum and the Schoolfield School Complex (NRHP 2009), which includes the 1913 Schoolfield High School, has been converted to multi-family housing. The block of two-story commercial buildings along West Main Street, built between 1903 and 1955, remains intact and represents a vital component of the self-sufficient mill village. Over 721 of the original 840 one- and two-story wood frame homes on large pastoral lots also stand today within the original layout of the village and continue to provide housing to many former mill employees.

The remaining buildings and structures in the mill complex and surrounding village are sufficient to provide integrity of association and feeling as they continue to convey the function of the district as a textile mill operation that also provided for the domestic, social, physical, economic, and educational welfare of its employees. The surviving section of Mill No. 5, the power plant and dam, the pump house and office, water filtration plant, two main office buildings, two warehouses, and other various supporting buildings and structures serve to illustrate the functional operations of a textile mill. The remaining community support buildings, including the Welfare Building, fire station, and school complex, serve to demonstrate how Schoolfield functioned as a self-sufficient village. The management and workforce housing surrounding the mill complex and commercial buildings along Main Street also represent the industrial patrimony of the Dan River Power and Manufacturing Company beyond simply providing work for its employees.

Schoolfield Historic District

City of Danville, VA

Name of Property

County and State



Image 1: A portion of a 1953 Dan River Inc. map featuring the Schoolfield mill site overlaid on a 2020 GoogleEarth map. (Dan River 1953 Map, Box 63 in Dan River Mills, Inc. Records #5793, Southern Historical Collection, The Wilson Library, University of North Carolina at Chapel Hill).

Schoolfield Historic District

City of Danville, VA

Name of Property

County and State

## INVENTORY

The following inventory lists the resources within the Schoolfield Historic District. It is organized alphabetically by street name and then numerically by street number. Each entry provides the address, date of construction, architectural style, building type, VDHR File number, and the contributing status within the district. Whether a resource is considered contributing or non-contributing was determined based on its integrity as it supports the historic district's significance under Criterion A (Community Planning and Development, Industry, Social History, Commerce) and Criterion C (Architecture) during the Period of Significance (1903 - 1969). Integrity was evaluated by observing typical modifications to resources in the district. Common alterations included replacement siding, window sash material, and exterior door changes. Typical modifications to residential resources also frequently included porch support alterations, roof material (usually standing seam metal replaced by asphalt shingles), chimney alterations, and original brick pier foundations infilled with concrete block and parged. These common changes to resources in the district, mostly undertaken around the 1951 annexation of the village, did not affect contributing status as the historic feeling of these resources in setting, massing, and scale were not affected. However, when a resource had more extensive and obvious alterations that obscured original fenestration patterns or had additions that grossly altered the historic scale and massing of a resource, it was considered non-contributing. Resources are keyed to the Sketch Map/Photo Key by the last four digits of the resource's inventory number (i.e. -0001). The locations of two non-contributing late-20<sup>th</sup> century bridges (#8011 and #8020) owned by the Virginia Department of Transportation also are marked on the Sketch Map/ Photo Key.

### ASHLAWN DRIVE

<b>13 Ashlawn Drive</b>	<b>108-5065-0766</b>	<i>Other DHR Id#:</i>	
<i>Primary Resource: Single Dwelling (Building), Stories 1, Style: No discernible style, Ca 1920</i>		<b>Contributing</b>	<i>Total: 1</i>
<i>Secondary Resource: Shed (Building)</i>		<b>Contributing</b>	<i>Total: 1</i>
<b>17 Ashlawn Drive</b>	<b>108-5065-0085</b>	<i>Other DHR Id#:</i>	
<i>Primary Resource: Single Dwelling (Building), Stories 1, Style: No discernible style, Ca 1920</i>		<b>Contributing</b>	<i>Total: 1</i>
<i>Secondary Resource: Garage (Building)</i>		<b>Contributing</b>	<i>Total: 1</i>
<b>18 Ashlawn Drive</b>	<b>108-5065-0086</b>	<i>Other DHR Id#:</i>	
<i>Primary Resource: Single Dwelling (Building), Stories 1, Style: No discernible style, Ca 1920</i>		<b>Contributing</b>	<i>Total: 1</i>
<i>Secondary Resource: Garage (Building)</i>		<b>Contributing</b>	<i>Total: 1</i>
<b>21 Ashlawn Drive</b>	<b>108-5065-0087</b>	<i>Other DHR Id#:</i>	
<i>Primary Resource: Single Dwelling (Building), Stories 1, Style: No discernible style, Ca 1920</i>		<b>Contributing</b>	<i>Total: 1</i>
<b>22 Ashlawn Drive</b>	<b>108-5065-0088</b>	<i>Other DHR Id#:</i>	
<i>Primary Resource: Single Dwelling (Building), Stories 1, Style: No discernible style, Ca 1920</i>		<b>Contributing</b>	<i>Total: 1</i>

Schoolfield Historic District

City of Danville, VA

Name of Property

County and State

*Secondary Resource: Garage (Building)* **Contributing** *Total: 1*

**23 Ashlawn Drive** **108-5065-0089** *Other DHR Id#:*  
*Primary Resource: Single Dwelling (Building), Stories 1, Style: No discernible style, Ca 1920*  
**Contributing** *Total: 1*  
*Secondary Resource: Garage (Building)* **Contributing** *Total: 1*

**24 Ashlawn Drive** **108-5065-0090** *Other DHR Id#:*  
*Primary Resource: Single Dwelling (Building), Stories 1, Style: No discernible style, Ca 1920*  
**Contributing** *Total: 1*  
*Secondary Resource: Shed (Building)* **Non-contributing** *Total: 1*

**25 Ashlawn Drive** **108-5065-0091** *Other DHR Id#:*  
*Primary Resource: Single Dwelling (Building), Stories 1, Style: No discernible style, Ca 1920*  
**Non-contributing** *Total: 1*  
*Secondary Resource: Garage (Building)* **Non-contributing** *Total: 1*

**26 Ashlawn Drive** **108-5065-0092** *Other DHR Id#:*  
*Primary Resource: Single Dwelling (Building), Stories 1, Style: No discernible style, Ca 1920*  
**Contributing** *Total: 1*  
*Secondary Resource: Shed (Building)* **Non-contributing** *Total: 1*

**29 Ashlawn Drive** **108-5065-0093** *Other DHR Id#:*  
*Primary Resource: Single Dwelling (Building), Stories 1, Style: No discernible style, Ca 1920*  
**Contributing** *Total: 1*

**30 Ashlawn Drive** **108-5065-0094** *Other DHR Id#:*  
*Primary Resource: Single Dwelling (Building), Stories 1, Style: No discernible style, Ca 1920*  
**Contributing** *Total: 1*  
*Secondary Resource: Garage (Building)* **Contributing** *Total: 1*

**33 Ashlawn Drive** **108-5065-0095** *Other DHR Id#:*  
*Primary Resource: Single Dwelling (Building), Stories 1, Style: No discernible style, Ca 1920*  
**Contributing** *Total: 1*  
*Secondary Resource: Garage (Building)* **Non-contributing** *Total: 1*

**34 Ashlawn Drive** **108-5065-0096** *Other DHR Id#:*  
*Primary Resource: Single Dwelling (Building), Stories 1, Style: No discernible style, Ca 1920*  
**Contributing** *Total: 1*  
*Secondary Resource: Garage (Building)* **Contributing** *Total: 1*

**37 Ashlawn Drive** **108-5065-0097** *Other DHR Id#:*  
*Primary Resource: Single Dwelling (Building), Stories 1, Style: No discernible style, Ca 1920*  
**Contributing** *Total: 1*  
*Secondary Resource: Carport (Structure)* **Non-contributing** *Total: 1*

**38 Ashlawn Drive** **108-5065-0098** *Other DHR Id#:*  
*Primary Resource: Single Dwelling (Building), Stories 1, Style: No discernible style, Ca 1920*

Schoolfield Historic District

City of Danville, VA

Name of Property

County and State

		<b>Contributing</b>	<i>Total: 1</i>
<i>Secondary Resource: Garage (Building)</i>		<b>Contributing</b>	<i>Total: 1</i>
<b>41 Ashlawn Drive</b>	<b>108-5065-0099</b>	<i>Other DHR Id#:</i>	
<i>Primary Resource: Single Dwelling (Building), Stories 1, Style: No discernible style, Ca 1920</i>			
		<b>Contributing</b>	<i>Total: 1</i>
<i>Secondary Resource: Garage (Building)</i>		<b>Contributing</b>	<i>Total: 1</i>
<b>42 Ashlawn Drive</b>	<b>108-5065-0100</b>	<i>Other DHR Id#:</i>	
<i>Primary Resource: Single Dwelling (Building), Stories 1, Style: No discernible style, Ca 1920</i>			
		<b>Contributing</b>	<i>Total: 1</i>
<i>Secondary Resource: Shed (Building)</i>		<b>Contributing</b>	<i>Total: 1</i>
<i>Secondary Resource: Shed (Building)</i>		<b>Non-contributing</b>	<i>Total: 1</i>
<b>43 Ashlawn Drive</b>	<b>108-5065-0101</b>	<i>Other DHR Id#:</i>	
<i>Primary Resource: Single Dwelling (Building), Stories 1, Style: No discernible style, Ca 1920</i>			
		<b>Contributing</b>	<i>Total: 1</i>
<i>Secondary Resource: Garage (Building)</i>		<b>Non-contributing</b>	<i>Total: 1</i>
<b>44 Ashlawn Drive</b>	<b>108-5065-0102</b>	<i>Other DHR Id#:</i>	
<i>Primary Resource: Single Dwelling (Building), Stories 1, Style: No discernible style, Ca 1920</i>			
		<b>Contributing</b>	<i>Total: 1</i>
<b>45 Ashlawn Drive</b>	<b>108-5065-0103</b>	<i>Other DHR Id#:</i>	
<i>Primary Resource: Single Dwelling (Building), Stories 1, Style: No discernible style, Ca 1920</i>			
		<b>Non-contributing</b>	<i>Total: 1</i>
<i>Secondary Resource: Garage (Building)</i>		<b>Contributing</b>	<i>Total: 1</i>
<b>46 Ashlawn Drive</b>	<b>108-5065-0104</b>	<i>Other DHR Id#:</i>	
<i>Primary Resource: Single Dwelling (Building), Stories 1, Style: No discernible style, Ca 1920</i>			
		<b>Contributing</b>	<i>Total: 1</i>
<i>Secondary Resource: Garage (Building)</i>		<b>Contributing</b>	<i>Total: 1</i>
<b>49 Ashlawn Drive</b>	<b>108-5065-0105</b>	<i>Other DHR Id#:</i>	
<i>Primary Resource: Single Dwelling (Building), Stories 1, Style: No discernible style, Ca 1920</i>			
		<b>Contributing</b>	<i>Total: 1</i>
<i>Secondary Resource: Garage (Building)</i>		<b>Non-contributing</b>	<i>Total: 1</i>
<b>50 Ashlawn Drive</b>	<b>108-5065-0106</b>	<i>Other DHR Id#:</i>	
<i>Primary Resource: Single Dwelling (Building), Stories 1, Style: No discernible style, Ca 1920</i>			
		<b>Contributing</b>	<i>Total: 1</i>
<b>53 Ashlawn Drive</b>	<b>108-5065-0107</b>	<i>Other DHR Id#:</i>	
<i>Primary Resource: Single Dwelling (Building), Stories 1, Style: No discernible style, Ca 1920</i>			
		<b>Contributing</b>	<i>Total: 1</i>
<i>Secondary Resource: Carport (Structure)</i>		<b>Non-contributing</b>	<i>Total: 1</i>
<i>Secondary Resource: Garage (Building)</i>		<b>Contributing</b>	<i>Total: 1</i>
<i>Secondary Resource: Shed (Building)</i>		<b>Non-contributing</b>	<i>Total: 2</i>



Schoolfield Historic District

City of Danville, VA

Name of Property

County and State

<b>54 Ashlawn Drive</b>	<b>108-5065-0108</b>	<i>Other DHR Id#:</i>	
<i>Primary Resource: Single Dwelling (Building), Stories 1, Style: No discernible style, Ca 1920</i>		<b>Contributing</b>	<i>Total: 1</i>
<i>Secondary Resource: Shed (Building)</i>		<b>Contributing</b>	<i>Total: 1</i>
<b>57 Ashlawn Drive</b>	<b>108-5065-0109</b>	<i>Other DHR Id#:</i>	
<i>Primary Resource: Single Dwelling (Building), Stories 1, Style: No discernible style, Ca 1920</i>		<b>Contributing</b>	<i>Total: 1</i>
<i>Secondary Resource: Shed (Building)</i>		<b>Contributing</b>	<i>Total: 1</i>
<b>58 Ashlawn Drive</b>	<b>108-5065-0110</b>	<i>Other DHR Id#:</i>	
<i>Primary Resource: Single Dwelling (Building), Stories 1, Style: No discernible style, Ca 1920</i>		<b>Contributing</b>	<i>Total: 1</i>
<i>Secondary Resource: Shed (Building)</i>		<b>Non-contributing</b>	<i>Total: 1</i>
<b>61 Ashlawn Drive</b>	<b>108-5065-0111</b>	<i>Other DHR Id#:</i>	
<i>Primary Resource: Single Dwelling (Building), Stories 1, Style: No discernible style, Ca 1920</i>		<b>Contributing</b>	<i>Total: 1</i>
<i>Secondary Resource: Garage (Building)</i>		<b>Contributing</b>	<i>Total: 1</i>
<b>62 Ashlawn Drive</b>	<b>108-5065-0112</b>	<i>Other DHR Id#:</i>	
<i>Primary Resource: Single Dwelling (Building), Stories 1, Style: No discernible style, Ca 1920</i>		<b>Contributing</b>	<i>Total: 1</i>
<i>Secondary Resource: Garage (Building)</i>		<b>Contributing</b>	<i>Total: 1</i>
<b>63 Ashlawn Drive</b>	<b>108-5065-0113</b>	<i>Other DHR Id#:</i>	
<i>Primary Resource: Single Dwelling (Building), Stories 1, Style: No discernible style, Ca 1920</i>		<b>Contributing</b>	<i>Total: 1</i>
<i>Secondary Resource: Garage (Building)</i>		<b>Contributing</b>	<i>Total: 1</i>
<b>64 Ashlawn Drive</b>	<b>108-5065-0114</b>	<i>Other DHR Id#:</i>	
<i>Primary Resource: Single Dwelling (Building), Stories 1, Style: No discernible style, Ca 1920</i>		<b>Contributing</b>	<i>Total: 1</i>
<i>Secondary Resource: Garage (Building)</i>		<b>Contributing</b>	<i>Total: 1</i>
<b>65 Ashlawn Drive</b>	<b>108-5065-0115</b>	<i>Other DHR Id#:</i>	
<i>Primary Resource: Single Dwelling (Building), Stories 1, Style: No discernible style, Ca 1920</i>		<b>Contributing</b>	<i>Total: 1</i>
<i>Secondary Resource: Garage (Building)</i>		<b>Contributing</b>	<i>Total: 1</i>
<b>66 Ashlawn Drive</b>	<b>108-5065-0116</b>	<i>Other DHR Id#:</i>	
<i>Primary Resource: Single Dwelling (Building), Stories 1, Style: No discernible style, Ca 1920</i>		<b>Contributing</b>	<i>Total: 1</i>
<i>Secondary Resource: Shed (Building)</i>		<b>Contributing</b>	<i>Total: 2</i>
<b>69 Ashlawn Drive</b>	<b>108-5065-0117</b>	<i>Other DHR Id#:</i>	
<i>Primary Resource: Single Dwelling (Building), Stories 1, Style: No discernible style, Ca 1920</i>		<b>Contributing</b>	<i>Total: 1</i>

Schoolfield Historic District

City of Danville, VA

Name of Property

County and State

<i>Secondary Resource: Carport (Structure)</i>		<b>Non-contributing</b>	<i>Total: 1</i>
<i>Secondary Resource: Garage (Building)</i>		<b>Non-contributing</b>	<i>Total: 1</i>
<b>70 Ashlawn Drive</b>	<b>108-5065-0118</b>	<i>Other DHR Id#:</i>	
<i>Primary Resource: Single Dwelling (Building), Stories 1, Style: No discernible style, Ca 1920</i>		<b>Contributing</b>	<i>Total: 1</i>
<b>73 Ashlawn Drive</b>	<b>108-5065-0119</b>	<i>Other DHR Id#:</i>	
<i>Primary Resource: Single Dwelling (Building), Stories 1, Style: No discernible style, Ca 1920</i>		<b>Contributing</b>	<i>Total: 1</i>
<i>Secondary Resource: Carport (Structure)</i>		<b>Non-contributing</b>	<i>Total: 1</i>
<i>Secondary Resource: Garage (Building)</i>		<b>Non-contributing</b>	<i>Total: 1</i>
<b>74 Ashlawn Drive</b>	<b>108-5065-0120</b>	<i>Other DHR Id#:</i>	
<i>Primary Resource: Single Dwelling (Building), Stories 1, Style: No discernible style, Ca 1920</i>		<b>Contributing</b>	<i>Total: 1</i>
<b>77 Ashlawn Drive</b>	<b>108-5065-0121</b>	<i>Other DHR Id#:</i>	
<i>Primary Resource: Single Dwelling (Building), Stories 1, Style: No discernible style, Ca 1920</i>		<b>Contributing</b>	<i>Total: 1</i>
<i>Secondary Resource: Garage (Building)</i>		<b>Contributing</b>	<i>Total: 1</i>
<i>Secondary Resource: Pool/Swimming Pool (Structure)</i>		<b>Non-contributing</b>	<i>Total: 1</i>
<b>78 Ashlawn Drive</b>	<b>108-5065-0122</b>	<i>Other DHR Id#:</i>	
<i>Primary Resource: Single Dwelling (Building), Stories 1, Style: No discernible style, Ca 1920</i>		<b>Contributing</b>	<i>Total: 1</i>
<i>Secondary Resource: Garage (Building)</i>		<b>Contributing</b>	<i>Total: 1</i>
<b>81 Ashlawn Drive</b>	<b>108-5065-0123</b>	<i>Other DHR Id#:</i>	
<i>Primary Resource: Single Dwelling (Building), Stories 1, Style: No discernible style, Ca 1920</i>		<b>Contributing</b>	<i>Total: 1</i>
<i>Secondary Resource: Garage (Building)</i>		<b>Contributing</b>	<i>Total: 1</i>
<b>82 Ashlawn Drive</b>	<b>108-5065-0124</b>	<i>Other DHR Id#:</i>	
<i>Primary Resource: Single Dwelling (Building), Stories 1, Style: No discernible style, Ca 1920</i>		<b>Contributing</b>	<i>Total: 1</i>
<i>Secondary Resource: Garage (Building)</i>		<b>Contributing</b>	<i>Total: 1</i>
<b>83 Ashlawn Drive</b>	<b>108-5065-0125</b>	<i>Other DHR Id#:</i>	
<i>Primary Resource: Single Dwelling (Building), Stories 1, Style: No discernible style, Ca 1920</i>		<b>Contributing</b>	<i>Total: 1</i>
<i>Secondary Resource: Shed (Building)</i>		<b>Non-contributing</b>	<i>Total: 2</i>
<b>84 Ashlawn Drive</b>	<b>108-5065-0126</b>	<i>Other DHR Id#:</i>	
<i>Primary Resource: Single Dwelling (Building), Stories 1, Style: No discernible style, Ca 1920</i>		<b>Contributing</b>	<i>Total: 1</i>
<i>Secondary Resource: Garage (Building)</i>		<b>Contributing</b>	<i>Total: 1</i>

Schoolfield Historic District

City of Danville, VA

Name of Property

County and State

<b>85 Ashlawn Drive</b>	<b>108-5065-0127</b>	<i>Other DHR Id#:</i>	
<i>Primary Resource: Single Dwelling (Building), Stories 1, Style: No discernible style, Ca 1920</i>			
		<b>Contributing</b>	<i>Total: 1</i>
<i>Secondary Resource: Shed (Building)</i>		<b>Non-contributing</b>	<i>Total: 1</i>
<b>86 Ashlawn Drive</b>	<b>108-5065-0128</b>	<i>Other DHR Id#:</i>	
<i>Primary Resource: Single Dwelling (Building), Stories 1, Style: No discernible style, Ca 1920</i>			
		<b>Contributing</b>	<i>Total: 1</i>
<i>Secondary Resource: Shed (Building)</i>		<b>Non-contributing</b>	<i>Total: 1</i>
<b>89 Ashlawn Drive</b>	<b>108-5065-0129</b>	<i>Other DHR Id#:</i>	
<i>Primary Resource: Single Dwelling (Building), Stories 1, Style: No discernible style, Ca 1920</i>			
		<b>Contributing</b>	<i>Total: 1</i>
<i>Secondary Resource: Shed (Building)</i>		<b>Contributing</b>	<i>Total: 1</i>
<b>90 Ashlawn Drive</b>	<b>108-5065-0130</b>	<i>Other DHR Id#:</i>	
<i>Primary Resource: Single Dwelling (Building), Stories 1, Style: No discernible style, Ca 1920</i>			
		<b>Contributing</b>	<i>Total: 1</i>
<b>93 Ashlawn Drive</b>	<b>108-5065-0131</b>	<i>Other DHR Id#:</i>	
<i>Primary Resource: Single Dwelling (Building), Stories 1, Style: No discernible style, Ca 1920</i>			
<i>Secondary Resource: Garage (Building)</i>		<b>Contributing</b>	<i>Total: 1</i>
<i>Secondary Resource: Shed (Building)</i>		<b>Non-contributing</b>	<i>Total: 1</i>
<b>94 Ashlawn Drive</b>	<b>108-5065-0132</b>	<i>Other DHR Id#:</i>	
<i>Primary Resource: Single Dwelling (Building), Stories 1, Style: No discernible style, Ca 1920</i>			
<i>Secondary Resource: Pool/Swimming Pool (Structure)</i>		<b>Contributing</b>	<i>Total: 1</i>
<i>Secondary Resource: Shed (Building)</i>		<b>Non-contributing</b>	<i>Total: 1</i>
		<b>Non-contributing</b>	<i>Total: 2</i>
<b>98 Ashlawn Drive</b>	<b>108-5065-0133</b>	<i>Other DHR Id#:</i>	
<i>Primary Resource: Single Dwelling (Building), Stories 1, Style: No discernible style, Ca 1920</i>			
		<b>Contributing</b>	<i>Total: 1</i>
<b>102 Ashlawn Drive</b>	<b>108-5065-0134</b>	<i>Other DHR Id#:</i>	
<i>Primary Resource: Single Dwelling (Building), Stories 1, Style: No discernible style, Ca 1920</i>			
<i>Secondary Resource: Carport (Structure)</i>		<b>Contributing</b>	<i>Total: 1</i>
<i>Secondary Resource: Shed (Building)</i>		<b>Non-contributing</b>	<i>Total: 1</i>
		<b>Non-contributing</b>	<i>Total: 1</i>
<b>104 Ashlawn Drive</b>	<b>108-5065-0135</b>	<i>Other DHR Id#:</i>	
<i>Primary Resource: Single Dwelling (Building), Stories 1, Style: No discernible style, Ca 1920</i>			
		<b>Contributing</b>	<i>Total: 1</i>
<i>Secondary Resource: Shed (Building)</i>		<b>Non-contributing</b>	<i>Total: 1</i>
<b>119 Ashlawn Drive</b>	<b>108-5065-0136</b>	<i>Other DHR Id#:</i>	
<i>Primary Resource: Other (Building), Stories 1, Style: No discernible style, Ca 2013</i>			

Schoolfield Historic District

City of Danville, VA

Name of Property

County and State

*Secondary Resource: Shed (Building)* **Non-contributing** *Total: 1*  
**Non-contributing** *Total: 1*

**AUGUSTA AVENUE**

**9 Augusta Avenue** **108-0170** *Other DHR Id#: 108-5065-0049*  
*Primary Resource: Single Dwelling (Building), Stories 1.5, Style: No discernible style, Ca 1910*  
**Contributing** *Total: 1*  
*Secondary Resource: Shed (Building)* **Contributing** *Total: 1*

**13 Augusta Avenue** **108-5065-0137** *Other DHR Id#:*  
*Primary Resource: Single Dwelling (Building), Stories 1.5, Style: No discernible style, Ca 1903*  
**Contributing** *Total: 1*  
*Secondary Resource: Garage (Building)* **Contributing** *Total: 1*

**14 Augusta Avenue** **108-0171** *Other DHR Id#: 108-5065-0050*  
*Primary Resource: Single Dwelling (Building), Stories 1, Style: No discernible style, Ca 1903*  
**Contributing** *Total: 1*

**17 Augusta Avenue** **108-5065-0138** *Other DHR Id#:*  
*Primary Resource: Single Dwelling (Building), Stories 1.5, Style: No discernible style, Ca 1903*  
**Contributing** *Total: 1*

**18 Augusta Avenue** **108-0172** *Other DHR Id#: 108-5065-0051*  
*Primary Resource: Single Dwelling (Building), Stories 1, Style: No discernible style, Ca 1903*  
**Contributing** *Total: 1*  
*Secondary Resource: Shed (Building)* **Contributing** *Total: 1*

**21 Augusta Avenue** **108-5065-0139** *Other DHR Id#:*  
*Primary Resource: Single Dwelling (Building), Stories 1.5, Style: No discernible style, Ca 1903*  
**Contributing** *Total: 1*

**22 Augusta Avenue** **108-0173** *Other DHR Id#: 108-5065-0052*  
*Primary Resource: Single Dwelling (Building), Stories 1, Style: No discernible style, Ca 1903*  
**Contributing** *Total: 1*  
*Secondary Resource: Shed (Building)* **Non-contributing** *Total: 1*

**26 Augusta Avenue** **108-0174** *Other DHR Id#: 108-5065-0053*  
*Primary Resource: Single Dwelling (Building), Stories 1, Style: No discernible style, Ca 1903*  
**Contributing** *Total: 1*  
*Secondary Resource: Garage (Building)* **Contributing** *Total: 1*

**30 Augusta Avenue** **108-5065-0140** *Other DHR Id#:*  
*Primary Resource: Single Dwelling (Building), Stories 1, Style: Minimal Traditional, Ca 1957*  
**Non-contributing** *Total: 1*  
*Secondary Resource: Carport (Structure)* **Non-contributing** *Total: 1*

**41 Augusta Avenue** **108-5065-0141** *Other DHR Id#:*

Schoolfield Historic District

City of Danville, VA

Name of Property

County and State

<b>Primary Resource: Single Dwelling (Building), Stories 1, Style: No discernible style, Ca 1903</b>	<b>Contributing</b>	<b>Total: 1</b>
<b>Secondary Resource: Shed (Building)</b>	<b>Non-contributing</b>	<b>Total: 1</b>
<b>45 Augusta Avenue</b>	<b>108-5065-0142</b>	<i>Other DHR Id#:</i>
<b>Primary Resource: Single Dwelling (Building), Stories 1, Style: No discernible style, Ca 1903</b>	<b>Contributing</b>	<b>Total: 1</b>
<b>Secondary Resource: Shed (Building)</b>	<b>Non-contributing</b>	<b>Total: 1</b>
<b>46 Augusta Avenue</b>	<b>108-5065-0143</b>	<i>Other DHR Id#:</i>
<b>Primary Resource: Single Dwelling (Building), Stories 1, Style: No discernible style, Ca 1903</b>	<b>Contributing</b>	<b>Total: 1</b>
<b>Secondary Resource: Shed (Building)</b>	<b>Non-contributing</b>	<b>Total: 1</b>
<b>49 Augusta Avenue</b>	<b>108-5065-0144</b>	<i>Other DHR Id#:</i>
<b>Primary Resource: Single Dwelling (Building), Stories 1, Style: No discernible style, Ca 2006</b>	<b>Non-contributing</b>	<b>Total: 1</b>
<b>Secondary Resource: Shed (Building)</b>	<b>Non-contributing</b>	<b>Total: 2</b>
<b>50 Augusta Avenue</b>	<b>108-0175</b>	<i>Other DHR Id#: 108-5065-0054</i>
<b>Primary Resource: Single Dwelling (Building), Stories 1, Style: No discernible style, Ca 1903</b>	<b>Contributing</b>	<b>Total: 1</b>
<b>Secondary Resource: Garage (Building)</b>	<b>Contributing</b>	<b>Total: 1</b>
<b>Secondary Resource: Garage (Building)</b>	<b>Non-contributing</b>	<b>Total: 1</b>
<b>53 Augusta Avenue</b>	<b>108-5065-0145</b>	<i>Other DHR Id#:</i>
<b>Primary Resource: Single Dwelling (Building), Stories 1, Style: No discernible style, Ca 1903</b>	<b>Contributing</b>	<b>Total: 1</b>
<b>Secondary Resource: Carport (Structure)</b>	<b>Non-contributing</b>	<b>Total: 1</b>
<b>54 Augusta Avenue</b>	<b>108-0176</b>	<i>Other DHR Id#: 108-5065-0055</i>
<b>Primary Resource: Single Dwelling (Building), Stories 1, Style: No discernible style, Ca 1903</b>	<b>Contributing</b>	<b>Total: 1</b>
<b>Secondary Resource: Shed (Building)</b>	<b>Contributing</b>	<b>Total: 1</b>
<b>57 Augusta Avenue</b>	<b>108-5065-0146</b>	<i>Other DHR Id#:</i>
<b>Primary Resource: Single Dwelling (Building), Stories 1, Style: No discernible style, Ca 1903</b>	<b>Contributing</b>	<b>Total: 1</b>
<b>Secondary Resource: Shed (Building)</b>	<b>Non-contributing</b>	<b>Total: 1</b>
<b>58 Augusta Avenue</b>	<b>108-0177</b>	<i>Other DHR Id#: 108-5065-0056</i>
<b>Primary Resource: Single Dwelling (Building), Stories 1, Style: No discernible style, Ca 1903</b>	<b>Contributing</b>	<b>Total: 1</b>
<b>Secondary Resource: Shed (Building)</b>	<b>Non-contributing</b>	<b>Total: 1</b>
<b>61 Augusta Avenue</b>	<b>108-5065-0147</b>	<i>Other DHR Id#:</i>
<b>Primary Resource: Single Dwelling (Building), Stories 1, Style: No discernible style, Ca 1903</b>	<b>Contributing</b>	<b>Total: 1</b>
<b>Secondary Resource: Garage (Building)</b>	<b>Contributing</b>	<b>Total: 1</b>

Schoolfield Historic District

City of Danville, VA

Name of Property

County and State

**62 Augusta Avenue** **108-0178** *Other DHR Id#: 108-5065-0057*

*Primary Resource: Single Dwelling (Building), Stories 1, Style: No discernible style, Ca 1903*

**Contributing** *Total: 1*

*Secondary Resource: Garage (Building)*

**Contributing** *Total: 1*

**65 Augusta Avenue** **108-5065-0148** *Other DHR Id#:*

*Primary Resource: Single Dwelling (Building), Stories 1, Style: No discernible style, Ca 1903*

**Contributing** *Total: 1*

**66 Augusta Avenue** **108-0179** *Other DHR Id#: 108-5065-0058*

*Primary Resource: Single Dwelling (Building), Stories 1, Style: No discernible style, Ca 1903*

**Contributing** *Total: 1*

*Secondary Resource: Garage (Building)*

**Contributing** *Total: 1*

**69 Augusta Avenue** **108-5065-0149** *Other DHR Id#:*

*Primary Resource: Single Dwelling (Building), Stories 1, Style: No discernible style, Ca 1903*

**Contributing** *Total: 1*

*Secondary Resource: Shed (Building)*

**Non-contributing** *Total: 1*

**70 Augusta Avenue** **108-0158** *Other DHR Id#: 108-5065-0037*

*Primary Resource: Single Dwelling (Building), Stories 1, Style: No discernible style, Ca 1903*

**Contributing** *Total: 1*

*Secondary Resource: Shed (Building)*

**Non-contributing** *Total: 1*

**73 Augusta Avenue** **108-5065-0150** *Other DHR Id#:*

*Primary Resource: Single Dwelling (Building), Stories 1, Style: No discernible style, Ca 1903*

**Contributing** *Total: 1*

*Secondary Resource: Garage (Building)*

**Contributing** *Total: 1*

*Secondary Resource: Shed (Building)*

**Non-contributing** *Total: 1*

**74 Augusta Avenue** **108-0149** *Other DHR Id#: 108-5065-0028*

*Primary Resource: Single Dwelling (Building), Stories 1, Style: No discernible style, Ca 1903*

**Contributing** *Total: 1*

**77 Augusta Avenue** **108-5065-0151** *Other DHR Id#:*

*Primary Resource: Single Dwelling (Building), Stories 1, Style: No discernible style, Ca 1903*

**Contributing** *Total: 1*

**78 Augusta Avenue** **108-0137** *Other DHR Id#: 108-5065-0016*

*Primary Resource: Single Dwelling (Building), Stories 1, Style: No discernible style, Ca 1903*

**Contributing** *Total: 1*

*Secondary Resource: Shed (Building)*

**Non-contributing** *Total: 1*

**BALTIMORE AVENUE**

**Baltimore Avenue** **108-5022** *Other DHR Id#: 108-5065-0731*

Bridge #8011

*Primary Resource: Bridge (Structure), Stories , Style: No discernible style, c. 1980*

Schoolfield Historic District

City of Danville, VA

Name of Property

County and State

		<b>Non-contributing</b>	<i>Total: 1</i>
<b>24 Baltimore Avenue</b>	<b>108-5065-0152</b>	<i>Other DHR Id#:</i>	
<i>Primary Resource: Church/Chapel (Building), Stories 1.5, Style: Colonial Revival, Ca 1941</i>		<b>Contributing</b>	<i>Total: 1</i>
<b>26 Baltimore Avenue</b>	<b>108-5065-0153</b>	<i>Other DHR Id#:</i>	
<i>Primary Resource: Single Dwelling (Building), Stories 1.5, Style: No discernible style, Ca 1940</i>		<b>Contributing</b>	<i>Total: 1</i>
<b>30 Baltimore Avenue</b>	<b>108-5065-0154</b>	<i>Other DHR Id#:</i>	
<i>Primary Resource: Single Dwelling (Building), Stories 2.5, Style: Queen Anne, Ca 1903</i>		<b>Contributing</b>	<i>Total: 1</i>
<b>Schoolfield School Complex (NRHP 2009)</b>			
<b>31 Baltimore Avenue</b>	<b>108-5065-0081</b>	<i>Other DHR Id#:</i>	
<i>Primary Resource: School (Building), Stories 2.5, Style: Prairie School, Ca 1912</i>		<b>Contributing</b>	<i>Total: 1</i>
<i>Secondary Resource: Classroom Building (Building)</i>		<b>Contributing</b>	<i>Total: 1</i>
<i>Secondary Resource: School (Building)</i>		<b>Contributing</b>	<i>Total: 1</i>
<b>34 Baltimore Avenue</b>	<b>108-5065-0155</b>	<i>Other DHR Id#:</i>	
<i>Primary Resource: Single Dwelling (Building), Stories 2.5, Style: Queen Anne, Ca 1903</i>		<b>Contributing</b>	<i>Total: 1</i>
<i>Secondary Resource: Shed (Building)</i>		<b>Non-contributing</b>	<i>Total: 1</i>
<b>35 Baltimore Avenue</b>	<b>108-5065-0156</b>	<i>Other DHR Id#:</i>	
<i>Primary Resource: Single Dwelling (Building), Stories 1, Style: No discernible style, Ca 1903</i>		<b>Contributing</b>	<i>Total: 1</i>
<b>37 Baltimore Avenue</b>	<b>108-5065-0157</b>	<i>Other DHR Id#:</i>	
<i>Primary Resource: Single Dwelling (Building), Stories 1, Style: No discernible style, Ca 1903</i>		<b>Contributing</b>	<i>Total: 1</i>
<i>Secondary Resource: Shed (Building)</i>		<b>Non-contributing</b>	<i>Total: 1</i>
<b>40 Baltimore Avenue</b>	<b>108-5065-0158</b>	<i>Other DHR Id#:</i>	
<i>Primary Resource: Single Dwelling (Building), Stories 1, Style: No discernible style, Ca 1903</i>		<b>Non-contributing</b>	<i>Total: 1</i>
<b>41 Baltimore Avenue</b>	<b>108-5065-0159</b>	<i>Other DHR Id#:</i>	
<i>Primary Resource: Single Dwelling (Building), Stories 1, Style: No discernible style, Ca 1903</i>		<b>Contributing</b>	<i>Total: 1</i>
<i>Secondary Resource: Garage (Building)</i>		<b>Non-contributing</b>	<i>Total: 1</i>
<i>Secondary Resource: Shed (Building)</i>		<b>Non-contributing</b>	<i>Total: 1</i>
<b>42 Baltimore Avenue</b>	<b>108-5065-0160</b>	<i>Other DHR Id#:</i>	
<i>Primary Resource: Single Dwelling (Building), Stories 1, Style: No discernible style, Ca 1903</i>		<b>Contributing</b>	<i>Total: 1</i>

Schoolfield Historic District

City of Danville, VA

Name of Property

County and State

<b>45 Baltimore Avenue</b>	<b>108-5065-0161</b>	<i>Other DHR Id#:</i>	
<i>Primary Resource: Single Dwelling (Building), Stories 1, Style: No discernible style, Ca 1903</i>		<b>Contributing</b>	<i>Total: 1</i>
<i>Secondary Resource: Shed (Building)</i>		<b>Non-contributing</b>	<i>Total: 1</i>
<b>46 Baltimore Avenue</b>	<b>108-5065-0162</b>	<i>Other DHR Id#:</i>	
<i>Primary Resource: Single Dwelling (Building), Stories 1, Style: No discernible style, Ca 1903</i>		<b>Contributing</b>	<i>Total: 1</i>
<b>49 Baltimore Avenue</b>	<b>108-5065-0163</b>	<i>Other DHR Id#:</i>	
<i>Primary Resource: Single Dwelling (Building), Stories 1, Style: No discernible style, Ca 1903</i>		<b>Contributing</b>	<i>Total: 1</i>
<b>50 Baltimore Avenue</b>	<b>108-5065-0164</b>	<i>Other DHR Id#:</i>	
<i>Primary Resource: Single Dwelling (Building), Stories 1, Style: No discernible style, Ca 1903</i>		<b>Contributing</b>	<i>Total: 1</i>
<i>Secondary Resource: Privy (Building)</i>		<b>Contributing</b>	<i>Total: 1</i>
<b>53 Baltimore Avenue</b>	<b>108-5065-0165</b>	<i>Other DHR Id#:</i>	
<i>Primary Resource: Single Dwelling (Building), Stories 1, Style: No discernible style, Ca 1903</i>		<b>Contributing</b>	<i>Total: 1</i>
<b>54 Baltimore Avenue</b>	<b>108-5065-0166</b>	<i>Other DHR Id#:</i>	
<i>Primary Resource: Single Dwelling (Building), Stories 1, Style: No discernible style, Ca 1903</i>		<b>Contributing</b>	<i>Total: 1</i>
<i>Secondary Resource: Carport (Structure)</i>		<b>Non-contributing</b>	<i>Total: 1</i>
<i>Secondary Resource: Shed (Building)</i>		<b>Non-contributing</b>	<i>Total: 1</i>
<b>55 Baltimore Avenue</b>	<b>108-5065-0167</b>	<i>Other DHR Id#:</i>	
<i>Primary Resource: Single Dwelling (Building), Stories 1, Style: No discernible style, Ca 1930</i>		<b>Contributing</b>	<i>Total: 1</i>
<i>Secondary Resource: Shed (Building)</i>		<b>Non-contributing</b>	<i>Total: 2</i>
<b>61 Baltimore Avenue</b>	<b>108-5065-0168</b>	<i>Other DHR Id#:</i>	
<i>Primary Resource: Single Dwelling (Building), Stories 1, Style: No discernible style, Ca 1903</i>		<b>Contributing</b>	<i>Total: 1</i>
<b>62 Baltimore Avenue</b>	<b>108-5065-0169</b>	<i>Other DHR Id#:</i>	
<i>Primary Resource: Single Dwelling (Building), Stories 1, Style: No discernible style, Ca 1903</i>		<b>Contributing</b>	<i>Total: 1</i>
<b>66 Baltimore Avenue</b>	<b>108-5065-0170</b>	<i>Other DHR Id#:</i>	
<i>Primary Resource: Single Dwelling (Building), Stories 1, Style: No discernible style, Ca 1903</i>		<b>Contributing</b>	<i>Total: 1</i>
<i>Secondary Resource: Shed (Building)</i>		<b>Non-contributing</b>	<i>Total: 1</i>
<b>69 Baltimore Avenue</b>	<b>108-5065-0171</b>	<i>Other DHR Id#:</i>	
<i>Primary Resource: Single Dwelling (Building), Stories 1, Style: No discernible style, Ca 1903</i>			



Schoolfield Historic District

City of Danville, VA

Name of Property

County and State

		<b>Contributing</b>	<i>Total: 1</i>
		<b>Non-contributing</b>	<i>Total: 1</i>
<i>Secondary Resource: Shed (Building)</i>			
<b>70 Baltimore Avenue</b>	<b>108-5065-0172</b>	<i>Other DHR Id#:</i>	
<i>Primary Resource: Single Dwelling (Building), Stories 1, Style: No discernible style, Ca 1903</i>			
		<b>Contributing</b>	<i>Total: 1</i>
<i>Secondary Resource: Shed (Building)</i>			
<b>73 Baltimore Avenue</b>	<b>108-5065-0173</b>	<i>Other DHR Id#:</i>	
<i>Primary Resource: Single Dwelling (Building), Stories 1, Style: No discernible style, Ca 1903</i>			
		<b>Contributing</b>	<i>Total: 1</i>
<i>Secondary Resource: Shed (Building)</i>			
		<b>Non-contributing</b>	<i>Total: 1</i>
<b>74 Baltimore Avenue</b>	<b>108-5065-0174</b>	<i>Other DHR Id#:</i>	
<i>Primary Resource: Single Dwelling (Building), Stories 1, Style: No discernible style, Ca 1903</i>			
		<b>Contributing</b>	<i>Total: 1</i>
<i>Secondary Resource: Shed (Building)</i>			
		<b>Contributing</b>	<i>Total: 1</i>
<i>Secondary Resource: Shed (Building)</i>			
		<b>Non-contributing</b>	<i>Total: 1</i>
<b>77 Baltimore Avenue</b>	<b>108-5065-0175</b>	<i>Other DHR Id#:</i>	
<i>Primary Resource: Single Dwelling (Building), Stories 1, Style: No discernible style, Ca 1903</i>			
		<b>Contributing</b>	<i>Total: 1</i>
<i>Secondary Resource: Garage (Building)</i>			
		<b>Non-contributing</b>	<i>Total: 1</i>
<b>78 Baltimore Avenue</b>	<b>108-5065-0176</b>	<i>Other DHR Id#:</i>	
<i>Primary Resource: Single Dwelling (Building), Stories 1, Style: No discernible style, Ca 1903</i>			
		<b>Contributing</b>	<i>Total: 1</i>
<i>Secondary Resource: Garage (Building)</i>			
		<b>Contributing</b>	<i>Total: 1</i>
<b>81 Baltimore Avenue</b>	<b>108-5065-0177</b>	<i>Other DHR Id#:</i>	
<i>Primary Resource: Single Dwelling (Building), Stories 1, Style: No discernible style, Ca 1903</i>			
		<b>Contributing</b>	<i>Total: 1</i>
<i>Secondary Resource: Shed (Building)</i>			
		<b>Contributing</b>	<i>Total: 1</i>
<b>82 Baltimore Avenue</b>	<b>108-5065-0178</b>	<i>Other DHR Id#:</i>	
<i>Primary Resource: Single Dwelling (Building), Stories 1, Style: No discernible style, Ca 1903</i>			
		<b>Contributing</b>	<i>Total: 1</i>
<i>Secondary Resource: Shed (Building)</i>			
		<b>Non-contributing</b>	<i>Total: 1</i>
<b>85 Baltimore Avenue</b>	<b>108-5065-0179</b>	<i>Other DHR Id#:</i>	
<i>Primary Resource: Single Dwelling (Building), Stories 1, Style: No discernible style, Ca 1903</i>			
		<b>Contributing</b>	<i>Total: 1</i>
<i>Secondary Resource: Shed (Building)</i>			
		<b>Non-contributing</b>	<i>Total: 1</i>
<b>86 Baltimore Avenue</b>	<b>108-5065-0180</b>	<i>Other DHR Id#:</i>	
<i>Primary Resource: Single Dwelling (Building), Stories 1, Style: No discernible style, Ca 1903</i>			
		<b>Contributing</b>	<i>Total: 1</i>
<i>Secondary Resource: Shed (Building)</i>			
		<b>Contributing</b>	<i>Total: 2</i>

Schoolfield Historic District

City of Danville, VA

Name of Property

County and State

<b>90 Baltimore Avenue</b>	<b>108-5065-0181</b>	<i>Other DHR Id#:</i>	
<i>Primary Resource: Single Dwelling (Building), Stories 1, Style: No discernible style, Ca 1903</i>			
		<b>Contributing</b>	<i>Total: 1</i>
<i>Secondary Resource: Shed (Building)</i>		<b>Non-contributing</b>	<i>Total: 1</i>
<b>91 Baltimore Avenue</b>	<b>108-5065-0182</b>	<i>Other DHR Id#:</i>	
<i>Primary Resource: Church/Chapel (Building), Stories 1.5, Style: No discernible style, Ca 1956</i>			
		<b>Contributing</b>	<i>Total: 1</i>
<b>93 Baltimore Avenue</b>	<b>108-5065-0183</b>	<i>Other DHR Id#:</i>	
<i>Primary Resource: Single Dwelling (Building), Stories 1, Style: No discernible style, Ca 1945</i>			
		<b>Non-contributing</b>	<i>Total: 1</i>
<b>94 Baltimore Avenue</b>	<b>108-5065-0184</b>	<i>Other DHR Id#:</i>	
<i>Primary Resource: Single Dwelling (Building), Stories 1, Style: No discernible style, Ca 1903</i>			
		<b>Contributing</b>	<i>Total: 1</i>
<i>Secondary Resource: Shed (Building)</i>		<b>Contributing</b>	<i>Total: 1</i>
<b>97 Baltimore Avenue</b>	<b>108-5065-0185</b>	<i>Other DHR Id#:</i>	
<i>Primary Resource: Single Dwelling (Building), Stories 1, Style: Craftsman, Ca 1945</i>			
		<b>Contributing</b>	<i>Total: 1</i>
<b>101 Baltimore Avenue</b>	<b>108-5065-0186</b>	<i>Other DHR Id#:</i>	
<i>Primary Resource: Single Dwelling (Building), Stories 1, Style: Minimal Traditional, Ca 1945</i>			
		<b>Contributing</b>	<i>Total: 1</i>
<i>Secondary Resource: Shed (Building)</i>		<b>Non-contributing</b>	<i>Total: 1</i>
<b>105 Baltimore Avenue</b>	<b>108-5065-0187</b>	<i>Other DHR Id#:</i>	
<i>Primary Resource: Single Dwelling (Building), Stories 1, Style: Minimal Traditional, Ca 1945</i>			
		<b>Contributing</b>	<i>Total: 1</i>
<i>Secondary Resource: Shed (Building)</i>		<b>Non-contributing</b>	<i>Total: 1</i>
<b>107 Baltimore Avenue</b>	<b>108-5065-0188</b>	<i>Other DHR Id#:</i>	
<i>Primary Resource: Single Dwelling (Building), Stories 1, Style: Minimal Traditional, Ca 1945</i>			
		<b>Contributing</b>	<i>Total: 1</i>
<i>Secondary Resource: Shed (Building)</i>		<b>Non-contributing</b>	<i>Total: 2</i>
<b>109 Baltimore Avenue</b>	<b>108-5065-0189</b>	<i>Other DHR Id#:</i>	
<i>Primary Resource: Single Dwelling (Building), Stories 1, Style: Minimal Traditional, Ca 1945</i>			
		<b>Contributing</b>	<i>Total: 1</i>
<b>BISHOP AVENUE</b>			
<b>Bishop Avenue</b>	<b>108-5065-0767</b>	<i>Other DHR Id#:</i>	
Bridge #8020			
<i>Primary Resource: Bridge (Structure), Stories , Style: No discernible style, c. 1980</i>			
		<b>Non-contributing</b>	<i>Total: 1</i>

Schoolfield Historic District

City of Danville, VA

Name of Property

County and State

<b>73 Bishop Avenue</b>	<b>108-0127</b>	<i>Other DHR Id#: 108-5065-0006</i>	
<i>Primary Resource: Single Dwelling (Building), Stories 1, Style: Other, Ca 1925</i>		<b>Contributing</b>	<i>Total: 1</i>
<b>75 Bishop Avenue</b>	<b>108-0128</b>	<i>Other DHR Id#: 108-5065-0007</i>	
<i>Primary Resource: Single Dwelling (Building), Stories 1, Style: Other, Ca 1925</i>		<b>Contributing</b>	<i>Total: 1</i>
<b>76 Bishop Avenue</b>	<b>108-0129</b>	<i>Other DHR Id#: 108-5065-0008</i>	
<i>Primary Resource: Single Dwelling (Building), Stories 2, Style: Other, Ca 1925</i>		<b>Contributing</b>	<i>Total: 1</i>
<b>80 Bishop Avenue</b>	<b>108-5065-0190</b>	<i>Other DHR Id#:</i>	
<i>Primary Resource: Single Dwelling (Building), Stories 2, Style: Other, Ca 1925</i>		<b>Contributing</b>	<i>Total: 1</i>
<i>Secondary Resource: Shed (Building)</i>		<b>Non-contributing</b>	<i>Total: 1</i>
<b>81 Bishop Avenue</b>	<b>108-5065-0191</b>	<i>Other DHR Id#:</i>	
<i>Primary Resource: Single Dwelling (Building), Stories 2, Style: Other, Ca 1925</i>		<b>Contributing</b>	<i>Total: 1</i>
<b>82 Bishop Avenue</b>	<b>108-5065-0192</b>	<i>Other DHR Id#:</i>	
<i>Primary Resource: Single Dwelling (Building), Stories 1, Style: Other, Ca 1925</i>		<b>Contributing</b>	<i>Total: 1</i>
<b>83 Bishop Avenue</b>	<b>108-5065-0193</b>	<i>Other DHR Id#:</i>	
<i>Primary Resource: Single Dwelling (Building), Stories 1, Style: Other, Ca 1925</i>		<b>Contributing</b>	<i>Total: 1</i>
<b>85 Bishop Avenue</b>	<b>108-5065-0194</b>	<i>Other DHR Id#:</i>	
<i>Primary Resource: Single Dwelling (Building), Stories 1, Style: Other, Ca 1925</i>		<b>Contributing</b>	<i>Total: 1</i>
<b>86 Bishop Avenue</b>	<b>108-5065-0195</b>	<i>Other DHR Id#:</i>	
<i>Primary Resource: Single Dwelling (Building), Stories 2, Style: Other, Ca 1925</i>		<b>Contributing</b>	<i>Total: 1</i>
<b>87 Bishop Avenue</b>	<b>108-5065-0196</b>	<i>Other DHR Id#:</i>	
<i>Primary Resource: Single Dwelling (Building), Stories 1, Style: Other, Ca 1925</i>		<b>Contributing</b>	<i>Total: 1</i>
<b>88 Bishop Avenue</b>	<b>108-5065-0197</b>	<i>Other DHR Id#:</i>	
<i>Primary Resource: Single Dwelling (Building), Stories 2, Style: Other, Ca 1925</i>		<b>Contributing</b>	<i>Total: 1</i>
<b>89 Bishop Avenue</b>	<b>108-5065-0198</b>	<i>Other DHR Id#:</i>	
<i>Primary Resource: Single Dwelling (Building), Stories 1, Style: Other, Ca 1925</i>		<b>Contributing</b>	<i>Total: 1</i>

Schoolfield Historic District

City of Danville, VA

Name of Property

County and State

<b>90 Bishop Avenue</b>	<b>108-5065-0199</b>	<i>Other DHR Id#:</i>	
<i>Primary Resource: Single Dwelling (Building), Stories 1, Style: Other, Ca 1925</i>		<b>Contributing</b>	<i>Total: 1</i>
<b>91 Bishop Avenue</b>	<b>108-5065-0200</b>	<i>Other DHR Id#:</i>	
<i>Primary Resource: Single Dwelling (Building), Stories 2, Style: Other, Ca 1925</i>		<b>Contributing</b>	<i>Total: 1</i>
<i>Secondary Resource: Garage (Building)</i>		<b>Non-contributing</b>	<i>Total: 1</i>
<b>92 Bishop Avenue</b>	<b>108-5065-0201</b>	<i>Other DHR Id#:</i>	
<i>Primary Resource: Single Dwelling (Building), Stories 1, Style: Other, Ca 1925</i>		<b>Contributing</b>	<i>Total: 1</i>
<b>94 Bishop Avenue</b>	<b>108-5065-0202</b>	<i>Other DHR Id#:</i>	
<i>Primary Resource: Single Dwelling (Building), Stories 1, Style: Other, Ca 1925</i>		<b>Contributing</b>	<i>Total: 1</i>
<b>96 Bishop Avenue</b>	<b>108-5065-0203</b>	<i>Other DHR Id#:</i>	
<i>Primary Resource: Single Dwelling (Building), Stories 2, Style: Other, Ca 1925</i>		<b>Contributing</b>	<i>Total: 1</i>
<b>97 Bishop Avenue</b>	<b>108-5065-0204</b>	<i>Other DHR Id#:</i>	
<i>Primary Resource: Single Dwelling (Building), Stories 2, Style: Other, Ca 1925</i>		<b>Contributing</b>	<i>Total: 1</i>
<b>98 Bishop Avenue</b>	<b>108-5065-0205</b>	<i>Other DHR Id#:</i>	
<i>Primary Resource: Single Dwelling (Building), Stories 2, Style: Other, Ca 1925</i>		<b>Contributing</b>	<i>Total: 1</i>
<b>99 Bishop Avenue</b>	<b>108-5065-0206</b>	<i>Other DHR Id#:</i>	
<i>Primary Resource: Single Dwelling (Building), Stories 1, Style: Other, Ca 1925</i>		<b>Contributing</b>	<i>Total: 1</i>
<b>100 Bishop Avenue</b>	<b>108-5065-0207</b>	<i>Other DHR Id#:</i>	
<i>Primary Resource: Single Dwelling (Building), Stories 1, Style: Other, Ca 1925</i>		<b>Contributing</b>	<i>Total: 1</i>
<b>101 Bishop Avenue</b>	<b>108-5065-0208</b>	<i>Other DHR Id#:</i>	
<i>Primary Resource: Single Dwelling (Building), Stories 1, Style: Other, Ca 1925</i>		<b>Contributing</b>	<i>Total: 1</i>
<b>102 Bishop Avenue</b>	<b>108-5065-0209</b>	<i>Other DHR Id#:</i>	
<i>Primary Resource: Single Dwelling (Building), Stories 1, Style: Other, Ca 1925</i>		<b>Contributing</b>	<i>Total: 1</i>
<b>103 Bishop Avenue</b>	<b>108-5065-0210</b>	<i>Other DHR Id#:</i>	
<i>Primary Resource: Single Dwelling (Building), Stories 2, Style: Other, Ca 1925</i>		<b>Contributing</b>	<i>Total: 1</i>

Schoolfield Historic District

City of Danville, VA

Name of Property

County and State

**105 Bishop Avenue** 108-5065-0211 *Other DHR Id#:*  
*Primary Resource: Single Dwelling (Building), Stories 1, Style: Other, Ca 1925*  
**Contributing** *Total: 1*

**107 Bishop Avenue** 108-5065-0212 *Other DHR Id#:*  
*Primary Resource: Single Dwelling (Building), Stories 1, Style: Other, Ca 1925*  
**Contributing** *Total: 1*

**108 Bishop Avenue** 108-5065-0213 *Other DHR Id#:*  
*Primary Resource: Single Dwelling (Building), Stories 1, Style: Other, Ca 1925*  
**Contributing** *Total: 1*  
*Secondary Resource: Garage (Building)*  
**Non-contributing** *Total: 1*

**109 Bishop Avenue** 108-5065-0214 *Other DHR Id#:*  
*Primary Resource: Single Dwelling (Building), Stories 1, Style: Ranch, Ca 1959*  
**Non-contributing** *Total: 1*

**110 Bishop Avenue** 108-5065-0215 *Other DHR Id#:*  
*Primary Resource: Single Dwelling (Building), Stories 2, Style: Other, Ca 1925*  
**Contributing** *Total: 1*  
*Secondary Resource: Shed (Building)*  
**Contributing** *Total: 1*

**111 Bishop Avenue** 108-5065-0216 *Other DHR Id#:*  
*Primary Resource: Single Dwelling (Building), Stories 1, Style: Ranch, Ca 1960*  
**Non-contributing** *Total: 1*

**112 Bishop Avenue** 108-5065-0217 *Other DHR Id#:*  
*Primary Resource: Single Dwelling (Building), Stories 2, Style: Other, Ca 1925*  
**Contributing** *Total: 1*

**114 Bishop Avenue** 108-5065-0218 *Other DHR Id#:*  
*Primary Resource: Single Dwelling (Building), Stories 2, Style: Other, Ca 1925*  
**Contributing** *Total: 1*

### CARLSON AVENUE

**17 Carlson Avenue** 108-5065-0219 *Other DHR Id#:*  
*Primary Resource: Single Dwelling (Building), Stories 1, Style: No discernible style, Ca 1920*  
**Contributing** *Total: 1*  
*Secondary Resource: Shed (Building)*  
**Non-contributing** *Total: 1*  
*Secondary Resource: Shed (Building)*  
**Contributing** *Total: 1*

**18 Carlson Avenue** 108-5065-0220 *Other DHR Id#:*  
*Primary Resource: Single Dwelling (Building), Stories 1, Style: No discernible style, Ca 1920*  
**Contributing** *Total: 1*

**21 Carlson Avenue** 108-5065-0221 *Other DHR Id#:*  
*Primary Resource: Single Dwelling (Building), Stories 1, Style: No discernible style, Ca 1920*

Schoolfield Historic District

City of Danville, VA

Name of Property

County and State

		<b>Contributing</b>	<i>Total: 1</i>
<i>Secondary Resource: Shed (Building)</i>		<b>Contributing</b>	<i>Total: 1</i>
<b>22 Carlson Avenue</b>	<b>108-5065-0222</b>	<i>Other DHR Id#:</i>	
<i>Primary Resource: Single Dwelling (Building), Stories 1, Style: No discernible style, Ca 1920</i>		<b>Contributing</b>	<i>Total: 1</i>
<i>Secondary Resource: Carport (Structure)</i>		<b>Non-contributing</b>	<i>Total: 1</i>
<i>Secondary Resource: Shed (Building)</i>		<b>Contributing</b>	<i>Total: 1</i>
<i>Secondary Resource: Shed (Building)</i>		<b>Non-contributing</b>	<i>Total: 2</i>
<b>25 Carlson Avenue</b>	<b>108-5065-0223</b>	<i>Other DHR Id#:</i>	
<i>Primary Resource: Single Dwelling (Building), Stories 1, Style: No discernible style, Ca 1920</i>		<b>Contributing</b>	<i>Total: 1</i>
<i>Secondary Resource: Shed (Building)</i>		<b>Contributing</b>	<i>Total: 1</i>
<b>26 Carlson Avenue</b>	<b>108-5065-0224</b>	<i>Other DHR Id#:</i>	
<i>Primary Resource: Single Dwelling (Building), Stories 1, Style: No discernible style, Ca 1920</i>		<b>Contributing</b>	<i>Total: 1</i>
<i>Secondary Resource: Shed (Building)</i>		<b>Non-contributing</b>	<i>Total: 1</i>
<b>29 Carlson Avenue</b>	<b>108-5065-0225</b>	<i>Other DHR Id#:</i>	
<i>Primary Resource: Single Dwelling (Building), Stories 1, Style: No discernible style, Ca 1920</i>		<b>Contributing</b>	<i>Total: 1</i>
<i>Secondary Resource: Shed (Building)</i>		<b>Contributing</b>	<i>Total: 1</i>
<b>30 Carlson Avenue</b>	<b>108-5065-0226</b>	<i>Other DHR Id#:</i>	
<i>Primary Resource: Single Dwelling (Building), Stories 1, Style: No discernible style, Ca 1920</i>		<b>Contributing</b>	<i>Total: 1</i>
<i>Secondary Resource: Shed (Building)</i>		<b>Non-contributing</b>	<i>Total: 1</i>
<b>33 Carlson Avenue</b>	<b>108-5065-0227</b>	<i>Other DHR Id#:</i>	
<i>Primary Resource: Single Dwelling (Building), Stories 1, Style: No discernible style, Ca 1920</i>		<b>Contributing</b>	<i>Total: 1</i>
<i>Secondary Resource: Garage (Building)</i>		<b>Non-contributing</b>	<i>Total: 1</i>
<b>34 Carlson Avenue</b>	<b>108-5065-0228</b>	<i>Other DHR Id#:</i>	
<i>Primary Resource: Single Dwelling (Building), Stories 1, Style: No discernible style, Ca 1920</i>		<b>Contributing</b>	<i>Total: 1</i>
<i>Secondary Resource: Carport (Structure)</i>		<b>Non-contributing</b>	<i>Total: 1</i>
<i>Secondary Resource: Shed (Building)</i>		<b>Non-contributing</b>	<i>Total: 2</i>
<b>38 Carlson Avenue</b>	<b>108-5065-0229</b>	<i>Other DHR Id#:</i>	
<i>Primary Resource: Single Dwelling (Building), Stories 1, Style: No discernible style, Ca 1920</i>		<b>Contributing</b>	<i>Total: 1</i>
<i>Secondary Resource: Shed (Building)</i>		<b>Non-contributing</b>	<i>Total: 1</i>
<b>41 Carlson Avenue</b>	<b>108-5065-0230</b>	<i>Other DHR Id#:</i>	
<i>Primary Resource: Single Dwelling (Building), Stories 1, Style: No discernible style, Ca 1920</i>			

Schoolfield Historic District

City of Danville, VA

Name of Property

County and State

		<b>Contributing</b>	<i>Total: 1</i>
<b>42 Carlson Avenue</b>	<b>108-5065-0231</b>	<i>Other DHR Id#:</i>	
<i>Primary Resource: Single Dwelling (Building), Stories 1, Style: No discernible style, Ca 1920</i>			
		<b>Contributing</b>	<i>Total: 1</i>
<i>Secondary Resource: Shed (Building)</i>			
		<b>Non-contributing</b>	<i>Total: 1</i>
<b>45 Carlson Avenue</b>	<b>108-5065-0232</b>	<i>Other DHR Id#:</i>	
<i>Primary Resource: Single Dwelling (Building), Stories 1, Style: No discernible style, Ca 1920</i>			
		<b>Contributing</b>	<i>Total: 1</i>
<b>46 Carlson Avenue</b>	<b>108-5065-0233</b>	<i>Other DHR Id#:</i>	
<i>Primary Resource: Single Dwelling (Building), Stories 1, Style: No discernible style, Ca 1920</i>			
		<b>Contributing</b>	<i>Total: 1</i>
<i>Secondary Resource: Shed (Building)</i>			
		<b>Non-contributing</b>	<i>Total: 1</i>
<b>49 Carlson Avenue</b>	<b>108-5065-0234</b>	<i>Other DHR Id#:</i>	
<i>Primary Resource: Single Dwelling (Building), Stories 1, Style: No discernible style, Ca 1920</i>			
		<b>Contributing</b>	<i>Total: 1</i>
<b>50 Carlson Avenue</b>	<b>108-5065-0235</b>	<i>Other DHR Id#:</i>	
<i>Primary Resource: Single Dwelling (Building), Stories 1, Style: No discernible style, Ca 1920</i>			
<i>Secondary Resource: Garage (Building)</i>			
		<b>Contributing</b>	<i>Total: 1</i>
<i>Secondary Resource: Shed (Building)</i>			
		<b>Non-contributing</b>	<i>Total: 1</i>
<b>53 Carlson Avenue</b>	<b>108-5065-0236</b>	<i>Other DHR Id#:</i>	
<i>Primary Resource: Single Dwelling (Building), Stories 1, Style: No discernible style, Ca 1920</i>			
		<b>Contributing</b>	<i>Total: 1</i>
<i>Secondary Resource: Shed (Building)</i>			
		<b>Non-contributing</b>	<i>Total: 2</i>
<b>54 Carlson Avenue</b>	<b>108-5065-0237</b>	<i>Other DHR Id#:</i>	
<i>Primary Resource: Single Dwelling (Building), Stories 1, Style: No discernible style, Ca 1920</i>			
		<b>Contributing</b>	<i>Total: 1</i>
<i>Secondary Resource: Shed (Building)</i>			
		<b>Contributing</b>	<i>Total: 1</i>
<b>57 Carlson Avenue</b>	<b>108-5065-0238</b>	<i>Other DHR Id#:</i>	
<i>Primary Resource: Single Dwelling (Building), Stories 1, Style: No discernible style, Ca 1920</i>			
		<b>Contributing</b>	<i>Total: 1</i>
<b>58 Carlson Avenue</b>	<b>108-5065-0239</b>	<i>Other DHR Id#:</i>	
<i>Primary Resource: Single Dwelling (Building), Stories 1, Style: No discernible style, Ca 1920</i>			
		<b>Contributing</b>	<i>Total: 1</i>
<b>61 Carlson Avenue</b>	<b>108-5065-0240</b>	<i>Other DHR Id#:</i>	
<i>Primary Resource: Single Dwelling (Building), Stories 1, Style: No discernible style, Ca 1920</i>			
		<b>Contributing</b>	<i>Total: 1</i>

Schoolfield Historic District

City of Danville, VA

Name of Property

County and State

<b>62 Carlson Avenue</b>	<b>108-5065-0241</b>	<i>Other DHR Id#:</i>	
<i>Primary Resource: Single Dwelling (Building), Stories 1, Style: No discernible style, Ca 1920</i>		<b>Contributing</b>	<i>Total: 1</i>
<i>Secondary Resource: Shed (Building)</i>		<b>Non-contributing</b>	<i>Total: 1</i>
<b>65 Carlson Avenue</b>	<b>108-5065-0242</b>	<i>Other DHR Id#:</i>	
<i>Primary Resource: Single Dwelling (Building), Stories 1, Style: No discernible style, Ca 1920</i>		<b>Contributing</b>	<i>Total: 1</i>
<i>Secondary Resource: Shed (Building)</i>		<b>Non-contributing</b>	<i>Total: 1</i>
<b>66 Carlson Avenue</b>	<b>108-5065-0243</b>	<i>Other DHR Id#:</i>	
<i>Primary Resource: Single Dwelling (Building), Stories 1, Style: No discernible style, Ca 1920</i>		<b>Contributing</b>	<i>Total: 1</i>
<i>Secondary Resource: Shed (Building)</i>		<b>Non-contributing</b>	<i>Total: 1</i>
<b>69 Carlson Avenue</b>	<b>108-5065-0244</b>	<i>Other DHR Id#:</i>	
<i>Primary Resource: Single Dwelling (Building), Stories 1, Style: No discernible style, Ca 1920</i>		<b>Contributing</b>	<i>Total: 1</i>
<i>Secondary Resource: Shed (Building)</i>		<b>Non-contributing</b>	<i>Total: 1</i>
<b>73 Carlson Avenue</b>	<b>108-5065-0245</b>	<i>Other DHR Id#:</i>	
<i>Primary Resource: Single Dwelling (Building), Stories 1, Style: No discernible style, Ca 1920</i>		<b>Contributing</b>	<i>Total: 1</i>
<i>Secondary Resource: Shed (Building)</i>		<b>Non-contributing</b>	<i>Total: 1</i>
<b>74 Carlson Avenue</b>	<b>108-5065-0246</b>	<i>Other DHR Id#:</i>	
<i>Primary Resource: Single Dwelling (Building), Stories 1, Style: No discernible style, Ca 1920</i>		<b>Contributing</b>	<i>Total: 1</i>
<i>Secondary Resource: Shed (Building)</i>		<b>Non-contributing</b>	<i>Total: 1</i>
<b>77 Carlson Avenue</b>	<b>108-5065-0247</b>	<i>Other DHR Id#:</i>	
<i>Primary Resource: Single Dwelling (Building), Stories 1, Style: No discernible style, Ca 1920</i>		<b>Contributing</b>	<i>Total: 1</i>
<b>DALLAS AVENUE</b>			
<b>5 Dallas Avenue</b>	<b>108-5065-0248</b>	<i>Other DHR Id#:</i>	
<i>Primary Resource: Single Dwelling (Building), Stories 1.5, Style: No discernible style, Ca 1903</i>		<b>Contributing</b>	<i>Total: 1</i>
<i>Secondary Resource: Shed (Building)</i>		<b>Non-contributing</b>	<i>Total: 2</i>
<b>6 Dallas Avenue</b>	<b>108-5065-0249</b>	<i>Other DHR Id#:</i>	
<i>Primary Resource: Single Dwelling (Building), Stories 1.5, Style: No discernible style, Ca 1903</i>		<b>Contributing</b>	<i>Total: 1</i>
<i>Secondary Resource: Shed (Building)</i>		<b>Non-contributing</b>	<i>Total: 1</i>
<b>9 Dallas Avenue</b>	<b>108-5065-0250</b>	<i>Other DHR Id#:</i>	
<i>Primary Resource: Single Dwelling (Building), Stories 1.5, Style: No discernible style, Ca 1903</i>		<b>Contributing</b>	<i>Total: 1</i>
<i>Secondary Resource: Garage (Building)</i>		<b>Contributing</b>	<i>Total: 1</i>



Schoolfield Historic District

City of Danville, VA

Name of Property

County and State

*Secondary Resource: Shed (Building)* **Contributing** *Total: 1*

**10 Dallas Avenue** **108-5065-0251** *Other DHR Id#:*  
*Primary Resource: Single Dwelling (Building), Stories 1.5, Style: No discernible style, Ca 1903*  
**Contributing** *Total: 1*

**13 Dallas Avenue** **108-5065-0252** *Other DHR Id#:*  
*Primary Resource: Single Dwelling (Building), Stories 1.5, Style: No discernible style, Ca 1903*  
**Contributing** *Total: 1*  
*Secondary Resource: Carport (Structure)* **Non-contributing** *Total: 1*  
*Secondary Resource: Shed (Building)* **Contributing** *Total: 1*

**14 Dallas Avenue** **108-5065-0253** *Other DHR Id#:*  
*Primary Resource: Single Dwelling (Building), Stories 1.5, Style: No discernible style, Ca 1903*  
**Contributing** *Total: 1*  
*Secondary Resource: Shed (Building)* **Contributing** *Total: 1*

**17 Dallas Avenue** **108-5065-0254** *Other DHR Id#:*  
*Primary Resource: Single Dwelling (Building), Stories 1.5, Style: No discernible style, Ca 1903*  
**Contributing** *Total: 1*

**18 Dallas Avenue** **108-5065-0255** *Other DHR Id#:*  
*Primary Resource: Single Dwelling (Building), Stories 1, Style: No discernible style, Ca 1903*  
**Contributing** *Total: 1*

**21 Dallas Avenue** **108-5065-0256** *Other DHR Id#:*  
*Primary Resource: Single Dwelling (Building), Stories 1, Style: No discernible style, Ca 1903*  
**Contributing** *Total: 1*

**22 Dallas Avenue** **108-5065-0257** *Other DHR Id#:*  
*Primary Resource: Single Dwelling (Building), Stories 1, Style: No discernible style, Ca 1903*  
**Contributing** *Total: 1*  
*Secondary Resource: Shed (Building)* **Non-contributing** *Total: 1*

**25 Dallas Avenue** **108-5065-0258** *Other DHR Id#:*  
*Primary Resource: Single Dwelling (Building), Stories 1, Style: No discernible style, Ca 1903*  
**Contributing** *Total: 1*  
*Secondary Resource: Carport (Structure)* **Non-contributing** *Total: 1*  
*Secondary Resource: Shed (Building)* **Contributing** *Total: 1*

**26 Dallas Avenue** **108-5065-0259** *Other DHR Id#:*  
*Primary Resource: Single Dwelling (Building), Stories 1, Style: No discernible style, Ca 1903*  
**Contributing** *Total: 1*  
*Secondary Resource: Shed (Building)* **Contributing** *Total: 1*

**29 Dallas Avenue** **108-5065-0260** *Other DHR Id#:*  
*Primary Resource: Single Dwelling (Building), Stories 1, Style: No discernible style, Ca 1903*  
**Contributing** *Total: 1*

Schoolfield Historic District

City of Danville, VA

Name of Property

County and State

*Secondary Resource: Carport (Structure)* **Non-contributing** *Total: 1*  
*Secondary Resource: Shed (Building)* **Non-contributing** *Total: 1*

**30 Dallas Avenue** **108-5065-0261** *Other DHR Id#:*  
*Primary Resource: Single Dwelling (Building), Stories 1, Style: No discernible style, Ca 1903* **Contributing** *Total: 1*  
*Secondary Resource: Shed (Building)* **Non-contributing** *Total: 1*

**33 Dallas Avenue** **108-5065-0262** *Other DHR Id#:*  
*Primary Resource: Single Dwelling (Building), Stories 1, Style: No discernible style, Ca 1903* **Contributing** *Total: 1*

**34 Dallas Avenue** **108-5065-0263** *Other DHR Id#:*  
*Primary Resource: Single Dwelling (Building), Stories 1, Style: No discernible style, Ca 1903* **Contributing** *Total: 1*  
*Secondary Resource: Carport (Structure)* **Non-contributing** *Total: 1*  
*Secondary Resource: Shed (Building)* **Contributing** *Total: 1*

**37 Dallas Avenue** **108-5065-0264** *Other DHR Id#:*  
*Primary Resource: Single Dwelling (Building), Stories 1, Style: No discernible style, Ca 1903* **Contributing** *Total: 1*

**38 Dallas Avenue** **108-5065-0265** *Other DHR Id#:*  
*Primary Resource: Single Dwelling (Building), Stories 1, Style: No discernible style, Ca 1903* **Contributing** *Total: 1*  
*Secondary Resource: Shed (Building)* **Non-contributing** *Total: 1*

**41 Dallas Avenue** **108-5065-0266** *Other DHR Id#:*  
*Primary Resource: Single Dwelling (Building), Stories 1, Style: No discernible style, Ca 1903* **Contributing** *Total: 1*

**42 Dallas Avenue** **108-5065-0267** *Other DHR Id#:*  
*Primary Resource: Single Dwelling (Building), Stories 1, Style: No discernible style, Ca 1903* **Contributing** *Total: 1*

**45 Dallas Avenue** **108-5065-0268** *Other DHR Id#:*  
*Primary Resource: Single Dwelling (Building), Stories 1, Style: No discernible style, Ca 1903* **Contributing** *Total: 1*

**46 Dallas Avenue** **108-5065-0269** *Other DHR Id#:*  
*Primary Resource: Single Dwelling (Building), Stories 1, Style: No discernible style, Ca 1903* **Contributing** *Total: 1*

**49 Dallas Avenue** **108-5065-0270** *Other DHR Id#:*  
*Primary Resource: Single Dwelling (Building), Stories 1, Style: No discernible style, Ca 1903* **Contributing** *Total: 1*  
*Secondary Resource: Carport (Structure)* **Non-contributing** *Total: 1*  
*Secondary Resource: Garage (Building)* **Non-contributing** *Total: 1*

Schoolfield Historic District

City of Danville, VA

Name of Property

County and State

**50 Dallas Avenue** **108-5065-0271** *Other DHR Id#:*  
*Primary Resource: Single Dwelling (Building), Stories 1, Style: No discernible style, Ca 1903*  
**Contributing** *Total: 1*  
*Secondary Resource: Carport (Structure)* **Non-contributing** *Total: 1*  
*Secondary Resource: Shed (Building)* **Non-contributing** *Total: 1*

**54 Dallas Avenue** **108-5065-0272** *Other DHR Id#:*  
*Primary Resource: Single Dwelling (Building), Stories 1, Style: No discernible style, Ca 1903*  
**Contributing** *Total: 1*  
*Secondary Resource: Outbuilding, Domestic (Building)* **Non-contributing** *Total: 1*  
*Secondary Resource: Shed (Building)* **Non-contributing** *Total: 2*

**58 Dallas Avenue** **108-5065-0273** *Other DHR Id#:*  
*Primary Resource: Single Dwelling (Building), Stories 1, Style: No discernible style, Ca 1903*  
**Contributing** *Total: 1*  
*Secondary Resource : Shed(Building)* **Non-contributing** *Total: 1*

**62 Dallas Avenue** **108-5065-0274** *Other DHR Id#:*  
*Primary Resource: Single Dwelling (Building), Stories 1, Style: No discernible style, Ca 1903*  
**Contributing** *Total: 1*  
*Secondary Resource: Carport (Structure)* **Non-contributing** *Total: 1*

**FAIRFIELD AVENUE**

**17 Fairfield Avenue** **108-5065-0275** *Other DHR Id#:*  
*Primary Resource: Meeting/Fellowship Hall (Building), Stories 1.5, Style: Post Modern, Ca 1959*  
**Non-contributing** *Total: 1*  
*Secondary Resource: Shed (Building)* **Non-contributing** *Total: 2*  
*Secondary Resource: Shelter (Building)* **Non-contributing** *Total: 2*

**41 Fairfield Avenue** **108-5065-0276** *Other DHR Id#:*  
*Primary Resource: Single Dwelling (Building), Stories 1, Style: No discernible style, Ca 1920*  
**Contributing** *Total: 1*

**42 Fairfield Avenue** **108-5065-0277** *Other DHR Id#:*  
*Primary Resource: Single Dwelling (Building), Stories 1, Style: No discernible style, Ca 1920*  
**Contributing** *Total: 1*  
*Secondary Resource: Shed (Building)* **Non-contributing** *Total: 1*

**45 Fairfield Avenue** **108-5065-0278** *Other DHR Id#:*  
*Primary Resource: Single Dwelling (Building), Stories 1.5, Style: No discernible style, Ca 1970*  
**Non-contributing** *Total: 1*  
*Secondary Resource: Garage (Building)* **Non-contributing** *Total: 1*

**46 Fairfield Avenue** **108-5065-0279** *Other DHR Id#:*  
*Primary Resource: Single Dwelling (Building), Stories 1, Style: No discernible style, Ca 1920*  
**Contributing** *Total: 1*

Schoolfield Historic District

City of Danville, VA

Name of Property

County and State

<b>49 Fairfield Avenue</b>	<b>108-5065-0280</b>	<i>Other DHR Id#:</i>	
<i>Primary Resource: Single Dwelling (Building), Stories 1, Style: No discernible style, Ca 1920</i>		<b>Contributing</b>	<i>Total: 1</i>
<b>50 Fairfield Avenue</b>	<b>108-5065-0281</b>	<i>Other DHR Id#:</i>	
<i>Primary Resource: Single Dwelling (Building), Stories 1, Style: No discernible style, Ca 1920</i>		<b>Contributing</b>	<i>Total: 1</i>
<i>Secondary Resource: Carport (Structure)</i>		<b>Non-contributing</b>	<i>Total: 1</i>
<b>53 Fairfield Avenue</b>	<b>108-5065-0282</b>	<i>Other DHR Id#:</i>	
<i>Primary Resource: Single Dwelling (Building), Stories 1, Style: No discernible style, Ca 1920</i>		<b>Contributing</b>	<i>Total: 1</i>
<i>Secondary Resource: Shed (Building)</i>		<b>Contributing</b>	<i>Total: 1</i>
<b>54 Fairfield Avenue</b>	<b>108-5065-0283</b>	<i>Other DHR Id#:</i>	
<i>Primary Resource: Single Dwelling (Building), Stories 1, Style: No discernible style, Ca 1920</i>		<b>Contributing</b>	<i>Total: 1</i>
<b>57 Fairfield Avenue</b>	<b>108-5065-0284</b>	<i>Other DHR Id#:</i>	
<i>Primary Resource: Single Dwelling (Building), Stories 1, Style: No discernible style, Ca 1920</i>		<b>Contributing</b>	<i>Total: 1</i>
<b>58 Fairfield Avenue</b>	<b>108-5065-0285</b>	<i>Other DHR Id#:</i>	
<i>Primary Resource: Single Dwelling (Building), Stories 1, Style: No discernible style, Ca 1920</i>		<b>Contributing</b>	<i>Total: 1</i>
<b>61 Fairfield Avenue</b>	<b>108-5065-0286</b>	<i>Other DHR Id#:</i>	
<i>Primary Resource: Single Dwelling (Building), Stories 1, Style: No discernible style, Ca 1920</i>		<b>Contributing</b>	<i>Total: 1</i>
<b>62 Fairfield Avenue</b>	<b>108-5065-0287</b>	<i>Other DHR Id#:</i>	
<i>Primary Resource: Single Dwelling (Building), Stories 1, Style: No discernible style, Ca 1920</i>		<b>Contributing</b>	<i>Total: 1</i>
<b>65 Fairfield Avenue</b>	<b>108-5065-0288</b>	<i>Other DHR Id#:</i>	
<i>Primary Resource: Single Dwelling (Building), Stories 1, Style: No discernible style, Ca 1920</i>		<b>Contributing</b>	<i>Total: 1</i>
<b>69 Fairfield Avenue</b>	<b>108-5065-0289</b>	<i>Other DHR Id#:</i>	
<i>Primary Resource: Single Dwelling (Building), Stories 1, Style: No discernible style, Ca 1920</i>		<b>Contributing</b>	<i>Total: 1</i>
<i>Secondary Resource: Carport (Structure)</i>		<b>Non-contributing</b>	<i>Total: 1</i>
<b>73 Fairfield Avenue</b>	<b>108-5065-0290</b>	<i>Other DHR Id#:</i>	
<i>Primary Resource: Single Dwelling (Building), Stories 1, Style: No discernible style, Ca 1920</i>		<b>Contributing</b>	<i>Total: 1</i>
<i>Secondary Resource: Carport (Structure)</i>		<b>Non-contributing</b>	<i>Total: 1</i>
<i>Secondary Resource: Shed (Building)</i>		<b>Non-contributing</b>	<i>Total: 1</i>

Schoolfield Historic District

City of Danville, VA

Name of Property

County and State

<b>74 Fairfield Avenue</b>	<b>108-5065-0291</b>	<i>Other DHR Id#:</i>	
<i>Primary Resource: Single Dwelling (Building), Stories 1, Style: No discernible style, Ca 1920</i>		<b>Contributing</b>	<i>Total: 1</i>
<i>Secondary Resource: Carport (Structure)</i>		<b>Non-contributing</b>	<i>Total: 1</i>
<i>Secondary Resource: Shed (Building)</i>		<b>Non-contributing</b>	<i>Total: 1</i>
<b>77 Fairfield Avenue</b>	<b>108-5065-0292</b>	<i>Other DHR Id#:</i>	
<i>Primary Resource: Single Dwelling (Building), Stories 1, Style: No discernible style, Ca 1920</i>		<b>Contributing</b>	<i>Total: 1</i>
<i>Secondary Resource: Carport (Structure)</i>		<b>Non-contributing</b>	<i>Total: 1</i>
<i>Secondary Resource: Shed (Building)</i>		<b>Non-contributing</b>	<i>Total: 1</i>
<b>78 Fairfield Avenue</b>	<b>108-5065-0293</b>	<i>Other DHR Id#:</i>	
<i>Primary Resource: Single Dwelling (Building), Stories 1, Style: No discernible style, Ca 1920</i>		<b>Contributing</b>	<i>Total: 1</i>
<i>Secondary Resource: Shed (Building)</i>		<b>Non-contributing</b>	<i>Total: 3</i>
<b>81 Fairfield Avenue</b>	<b>108-5065-0294</b>	<i>Other DHR Id#:</i>	
<i>Primary Resource: Single Dwelling (Building), Stories 1, Style: No discernible style, Ca 1920</i>		<b>Contributing</b>	<i>Total: 1</i>
<i>Secondary Resource: Carport (Structure)</i>		<b>Non-contributing</b>	<i>Total: 1</i>
<i>Secondary Resource: Shed (Building)</i>		<b>Non-contributing</b>	<i>Total: 1</i>
<b>85 Fairfield Avenue</b>	<b>108-5065-0295</b>	<i>Other DHR Id#:</i>	
<i>Primary Resource: Single Dwelling (Building), Stories 1, Style: No discernible style, Ca 1920</i>		<b>Contributing</b>	<i>Total: 1</i>
<i>Secondary Resource : Shed (Building)</i>		<b>Non-contributing</b>	<i>Total: 1</i>
<b>89 Fairfield Avenue</b>	<b>108-5065-0296</b>	<i>Other DHR Id#:</i>	
<i>Primary Resource: Single Dwelling (Building), Stories 1, Style: No discernible style, Ca 1920</i>		<b>Contributing</b>	<i>Total: 1</i>
<i>Secondary Resource: Shed (Building)</i>		<b>Contributing</b>	<i>Total: 1</i>
<b>90 Fairfield Avenue</b>	<b>108-5065-0297</b>	<i>Other DHR Id#:</i>	
<i>Primary Resource: Single Dwelling (Building), Stories 1, Style: No discernible style, Ca 1920</i>		<b>Contributing</b>	<i>Total: 1</i>
<i>Secondary Resource: Carport (Structure)</i>		<b>Non-contributing</b>	<i>Total: 1</i>
<b>93 Fairfield Avenue</b>	<b>108-5065-0298</b>	<i>Other DHR Id#:</i>	
<i>Primary Resource: Single Dwelling (Building), Stories 1, Style: No discernible style, Ca 1920</i>		<b>Contributing</b>	<i>Total: 1</i>
<i>Secondary Resource: Shed (Building)</i>		<b>Contributing</b>	<i>Total: 1</i>
<b>94 Fairfield Avenue</b>	<b>108-5065-0299</b>	<i>Other DHR Id#:</i>	
<i>Primary Resource: Single Dwelling (Building), Stories 1, Style: No discernible style, Ca 1920</i>		<b>Contributing</b>	<i>Total: 1</i>
<i>Secondary Resource: Shed (Building)</i>		<b>Contributing</b>	<i>Total: 1</i>
<i>Secondary Resource: Shed (Building)</i>		<b>Non-contributing</b>	<i>Total: 1</i>

Schoolfield Historic District

City of Danville, VA

Name of Property

County and State

<b>95 Fairfield Avenue</b>	<b>108-5065-0300</b>	<i>Other DHR Id#:</i>	
<i>Primary Resource: Single Dwelling (Building), Stories 1, Style: No discernible style, Ca 1920</i>		<b>Contributing</b>	<i>Total: 1</i>
<i>Secondary Resource: Carport (Structure)</i>		<b>Non-contributing</b>	<i>Total: 1</i>
<i>Secondary Resource: Shed (Building)</i>		<b>Non-contributing</b>	<i>Total: 2</i>
<b>96 Fairfield Avenue</b>	<b>108-5065-0301</b>	<i>Other DHR Id#:</i>	
<i>Primary Resource: Single Dwelling (Building), Stories 1, Style: No discernible style, Ca 1920</i>		<b>Contributing</b>	<i>Total: 1</i>
<i>Secondary Resource: Shed (Building)</i>		<b>Non-contributing</b>	<i>Total: 2</i>
<b>103 Fairfield Avenue</b>	<b>108-5065-0302</b>	<i>Other DHR Id#:</i>	
<i>Primary Resource: Single Dwelling (Building), Stories 1, Style: No discernible style, Ca 1920</i>		<b>Contributing</b>	<i>Total: 1</i>
<i>Secondary Resource: Shed (Building)</i>		<b>Non-contributing</b>	<i>Total: 3</i>
<b>104 Fairfield Avenue</b>	<b>108-5065-0303</b>	<i>Other DHR Id#:</i>	
<i>Primary Resource: Single Dwelling (Building), Stories 1, Style: No discernible style, Ca 1920</i>		<b>Contributing</b>	<i>Total: 1</i>
<i>Secondary Resource: Shed (Building)</i>		<b>Non-contributing</b>	<i>Total: 1</i>
<b>105 Fairfield Avenue</b>	<b>108-5065-0304</b>	<i>Other DHR Id#:</i>	
<i>Primary Resource: Single Dwelling (Building), Stories 1, Style: No discernible style, Ca 1920</i>		<b>Contributing</b>	<i>Total: 1</i>
<i>Secondary Resource: Shed (Building)</i>		<b>Contributing</b>	<i>Total: 1</i>
<b>106 Fairfield Avenue</b>	<b>108-5065-0305</b>	<i>Other DHR Id#:</i>	
<i>Primary Resource: Single Dwelling (Building), Stories 1, Style: No discernible style, Ca 1920</i>		<b>Contributing</b>	<i>Total: 1</i>
<b>109 Fairfield Avenue</b>	<b>108-5065-0306</b>	<i>Other DHR Id#:</i>	
<i>Primary Resource: Single Dwelling (Building), Stories 1, Style: No discernible style, Ca 1920</i>		<b>Contributing</b>	<i>Total: 1</i>
<b>110 Fairfield Avenue</b>	<b>108-5065-0307</b>	<i>Other DHR Id#:</i>	
<i>Primary Resource: Single Dwelling (Building), Stories 1, Style: No discernible style, Ca 1920</i>		<b>Contributing</b>	<i>Total: 1</i>
<b>113 Fairfield Avenue</b>	<b>108-5065-0308</b>	<i>Other DHR Id#:</i>	
<i>Primary Resource: Single Dwelling (Building), Stories 1, Style: No discernible style, Ca 1920</i>		<b>Contributing</b>	<i>Total: 1</i>
<i>Secondary Resource: Shed (Building)</i>		<b>Non-contributing</b>	<i>Total: 1</i>
<b>114 Fairfield Avenue</b>	<b>108-5065-0309</b>	<i>Other DHR Id#:</i>	
<i>Primary Resource: Single Dwelling (Building), Stories 1, Style: No discernible style, Ca 1920</i>		<b>Non-contributing</b>	<i>Total: 1</i>
<b>121 Fairfield Avenue</b>	<b>108-5065-0310</b>	<i>Other DHR Id#:</i>	

Schoolfield Historic District

City of Danville, VA

Name of Property

County and State

<b>Primary Resource: Single Dwelling (Building), Stories 1, Style: No discernible style, Ca 1920</b>	<b>Contributing</b>	<b>Total: 1</b>
<b>125 Fairfield Avenue 108-5065-0311</b>	<b>Other DHR Id#:</b>	
<b>Primary Resource: Single Dwelling (Building), Stories 1, Style: No discernible style, Ca 1920</b>	<b>Contributing</b>	<b>Total: 1</b>
<b>Secondary Resource: Carport (Structure)</b>	<b>Non-contributing</b>	<b>Total: 1</b>
<b>Secondary Resource: Shed (Building)</b>	<b>Non-contributing</b>	<b>Total: 2</b>
<b>126 Fairfield Avenue 108-5065-0312</b>	<b>Other DHR Id#:</b>	
<b>Primary Resource: Single Dwelling (Building), Stories 1, Style: No discernible style, Ca 1940</b>	<b>Non-contributing</b>	<b>Total: 1</b>
<b>Secondary Resource: Shed (Building)</b>	<b>Non-contributing</b>	<b>Total: 1</b>
<b>129 Fairfield Avenue 108-5065-0313</b>	<b>Other DHR Id#:</b>	
<b>Primary Resource: Single Dwelling (Building), Stories 1, Style: No discernible style, Ca 1920</b>	<b>Contributing</b>	<b>Total: 1</b>
<b>130 Fairfield Avenue 108-5065-0314</b>	<b>Other DHR Id#:</b>	
<b>Primary Resource: Single Dwelling (Building), Stories 1, Style: No discernible style, Ca 1920</b>	<b>Contributing</b>	<b>Total: 1</b>
<b>Secondary Resource: Shed (Building)</b>	<b>Non-contributing</b>	<b>Total: 1</b>
<b>133 Fairfield Avenue 108-5065-0315</b>	<b>Other DHR Id#:</b>	
<b>Primary Resource: Single Dwelling (Building), Stories 1, Style: No discernible style, Ca 1920</b>	<b>Contributing</b>	<b>Total: 1</b>
<b>134 Fairfield Avenue 108-5065-0316</b>	<b>Other DHR Id#:</b>	
<b>Primary Resource: Single Dwelling (Building), Stories 1, Style: No discernible style, Ca 1920</b>	<b>Contributing</b>	<b>Total: 1</b>
<b>137 Fairfield Avenue 108-5065-0317</b>	<b>Other DHR Id#:</b>	
<b>Primary Resource: Single Dwelling (Building), Stories 1, Style: No discernible style, Ca 1920</b>	<b>Contributing</b>	<b>Total: 1</b>
<b>Secondary Resource: Shed (Building)</b>	<b>Contributing</b>	<b>Total: 1</b>
<b>Secondary Resource: Shed (Building)</b>	<b>Non-contributing</b>	<b>Total: 1</b>
<b>138 Fairfield Avenue 108-5065-0318</b>	<b>Other DHR Id#:</b>	
<b>Primary Resource: Single Dwelling (Building), Stories 1, Style: No discernible style, Ca 1920</b>	<b>Contributing</b>	<b>Total: 1</b>
<b>141 Fairfield Avenue 108-5065-0319</b>	<b>Other DHR Id#:</b>	
<b>Primary Resource: Single Dwelling (Building), Stories 1, Style: No discernible style, Ca 1920</b>	<b>Contributing</b>	<b>Total: 1</b>
<b>142 Fairfield Avenue 108-5065-0320</b>	<b>Other DHR Id#:</b>	
<b>Primary Resource: Single Dwelling (Building), Stories 1, Style: No discernible style, Ca 1920</b>	<b>Contributing</b>	<b>Total: 1</b>

Schoolfield Historic District

City of Danville, VA

Name of Property

County and State

**145 Fairfield Avenue**                      **108-5065-0321**                      *Other DHR Id#:*  
*Primary Resource: Single Dwelling (Building), Stories 1, Style: No discernible style, Ca 1920*  
**Contributing**                      *Total: 1*  
*Secondary Resource: Shed (Building)*                      **Non-contributing**                      *Total: 1*

**146 Fairfield Avenue**                      **108-5065-0322**                      *Other DHR Id#:*  
*Primary Resource: Single Dwelling (Building), Stories 1, Style: No discernible style, Ca 1920*  
**Contributing**                      *Total: 1*  
*Secondary Resource: Garage (Building)*                      **Non-contributing**                      *Total: 1*  
*Secondary Resource: Shed (Building)*                      **Non-contributing**                      *Total: 1*

**149 Fairfield Avenue**                      **108-5065-0323**                      *Other DHR Id#:*  
*Primary Resource: Single Dwelling (Building), Stories 1, Style: No discernible style, Ca 1920*  
**Contributing**                      *Total: 1*

**150 Fairfield Avenue**                      **108-5065-0324**                      *Other DHR Id#:*  
*Primary Resource: Single Dwelling (Building), Stories 1, Style: No discernible style, Ca 1920*  
**Contributing**                      *Total: 1*

**153 Fairfield Avenue**                      **108-5065-0325**                      *Other DHR Id#:*  
*Primary Resource: Single Dwelling (Building), Stories 1, Style: No discernible style, Ca 1920*  
**Contributing**                      *Total: 1*

**GLEN OAK DRIVE**

**9 Glen Oak Drive**                      **108-5065-0326**                      *Other DHR Id#:*  
*Primary Resource: Single Dwelling (Building), Stories 1.5, Style: No discernible style, Ca 1920*  
**Contributing**                      *Total: 1*  
*Secondary Resource: Outbuilding, Domestic (Building)*                      **Non-contributing**                      *Total: 3*

**10 Glen Oak Drive**                      **108-5065-0327**                      *Other DHR Id#:*  
*Primary Resource: Single Dwelling (Building), Stories 1.5, Style: No discernible style, Ca 1920*  
**Contributing**                      *Total: 1*  
*Secondary Resource: Shed (Building)*                      **Contributing**                      *Total: 1*

**13 Glen Oak Drive**                      **108-5065-0328**                      *Other DHR Id#:*  
*Primary Resource: Single Dwelling (Building), Stories 1.5, Style: No discernible style, Ca 1920*  
**Contributing**                      *Total: 1*

**14 Glen Oak Drive**                      **108-5065-0329**                      *Other DHR Id#:*  
*Primary Resource: Single Dwelling (Building), Stories 1.5, Style: No discernible style, Ca 1920*  
**Contributing**                      *Total: 1*  
*Secondary Resource: Shed (Building)*                      **Contributing**                      *Total: 1*

**17 Glen Oak Drive**                      **108-5065-0330**                      *Other DHR Id#:*  
*Primary Resource: Single Dwelling (Building), Stories 1.5, Style: No discernible style, Ca 1920*  
**Contributing**                      *Total: 1*  
*Secondary Resource: Outbuilding, Domestic (Building)*                      **Non-contributing**                      *Total: 1*



Schoolfield Historic District

City of Danville, VA

Name of Property

County and State

<b>18 Glen Oak Drive</b>	<b>108-5065-0331</b>	<i>Other DHR Id#:</i>	
<i>Primary Resource: Single Dwelling (Building), Stories 1.5, Style: No discernible style, Ca 1920</i>			
		<b>Contributing</b>	<i>Total: 1</i>
<i>Secondary Resource: Outbuilding, Domestic (Building)</i>		<b>Non-contributing</b>	<i>Total: 1</i>
<i>Secondary Resource: Pool/Swimming Pool (Structure)</i>		<b>Non-contributing</b>	<i>Total: 1</i>
<b>21 Glen Oak Drive</b>	<b>108-5065-0332</b>	<i>Other DHR Id#:</i>	
<i>Primary Resource: Single Dwelling (Building), Stories 1.5, Style: No discernible style, Ca 1920</i>			
		<b>Contributing</b>	<i>Total: 1</i>
<i>Secondary Resource: Shed (Building)</i>		<b>Contributing</b>	<i>Total: 1</i>
<b>22 Glen Oak Drive</b>	<b>108-5065-0333</b>	<i>Other DHR Id#:</i>	
<i>Primary Resource: Single Dwelling (Building), Stories 1.5, Style: No discernible style, Ca 1920</i>			
		<b>Contributing</b>	<i>Total: 1</i>
<b>25 Glen Oak Drive</b>	<b>108-5065-0334</b>	<i>Other DHR Id#:</i>	
<i>Primary Resource: Single Dwelling (Building), Stories 1.5, Style: No discernible style, Ca 1920</i>			
		<b>Contributing</b>	<i>Total: 1</i>
<i>Secondary Resource: Outbuilding, Domestic (Building)</i>		<b>Non-contributing</b>	<i>Total: 1</i>
<b>26 Glen Oak Drive</b>	<b>108-5065-0335</b>	<i>Other DHR Id#:</i>	
<i>Primary Resource: Single Dwelling (Building), Stories 1.5, Style: No discernible style, Ca 1920</i>			
		<b>Contributing</b>	<i>Total: 1</i>
<i>Secondary Resource: Outbuilding, Domestic (Building)</i>		<b>Non-contributing</b>	<i>Total: 1</i>
<i>Secondary Resource: Shed (Building)</i>		<b>Non-contributing</b>	<i>Total: 1</i>
<b>29 Glen Oak Drive</b>	<b>108-5065-0336</b>	<i>Other DHR Id#:</i>	
<i>Primary Resource: Single Dwelling (Building), Stories 1, Style: No discernible style, Ca 1920</i>			
		<b>Contributing</b>	<i>Total: 1</i>
<b>30 Glen Oak Drive</b>	<b>108-5065-0337</b>	<i>Other DHR Id#:</i>	
<i>Primary Resource: Single Dwelling (Building), Stories 1, Style: No discernible style, Ca 1920</i>			
		<b>Contributing</b>	<i>Total: 1</i>
<i>Secondary Resource: Garage (Building)</i>		<b>Non-contributing</b>	<i>Total: 1</i>
<b>34 Glen Oak Drive</b>	<b>108-5065-0338</b>	<i>Other DHR Id#:</i>	
<i>Primary Resource: Single Dwelling (Building), Stories 1, Style: No discernible style, Ca 1920</i>			
		<b>Contributing</b>	<i>Total: 1</i>
<i>Secondary Resource: Garage (Building)</i>		<b>Non-contributing</b>	<i>Total: 1</i>
<b>Schoolfield Church of the Brethren</b>			
<b>37 Glen Oak Drive</b>	<b>108-5065-0339</b>	<i>Other DHR Id#:</i>	
<i>Primary Resource: Church/Chapel (Building), Stories 2, Style: Greek Revival, Ca 1920</i>			
		<b>Contributing</b>	<i>Total: 1</i>
<b>38 Glen Oak Drive</b>	<b>108-5065-0340</b>	<i>Other DHR Id#:</i>	
<i>Primary Resource: Single Dwelling (Building), Stories 1, Style: No discernible style, Ca 1920</i>			
		<b>Contributing</b>	<i>Total: 1</i>

Schoolfield Historic District

City of Danville, VA

Name of Property

County and State

<i>Secondary Resource: Outbuilding, Domestic (Building)</i>	<b>Non-contributing</b>	<i>Total: 1</i>
<b>42 Glen Oak Drive</b>	<b>108-5065-0341</b>	<i>Other DHR Id#:</i>
<i>Primary Resource: Single Dwelling (Building), Stories 1, Style: No discernible style, Ca 1920</i>	<b>Contributing</b>	<i>Total: 1</i>
<i>Secondary Resource: Animal Shelter/Kennel (Building)</i>	<b>Non-contributing</b>	<i>Total: 2</i>
<i>Secondary Resource: Outbuilding, Domestic (Building)</i>	<b>Non-contributing</b>	<i>Total: 2</i>
<b>45 Glen Oak Drive</b>	<b>108-5065-0342</b>	<i>Other DHR Id#:</i>
<i>Primary Resource: Single Dwelling (Building), Stories 1, Style: No discernible style, Ca 1920</i>	<b>Contributing</b>	<i>Total: 1</i>
<i>Secondary Resource: Shed (Building)</i>	<b>Contributing</b>	<i>Total: 1</i>
<b>49 Glen Oak Drive</b>	<b>108-5065-0343</b>	<i>Other DHR Id#:</i>
<i>Primary Resource: Single Dwelling (Building), Stories 1, Style: No discernible style, Ca 1920</i>	<b>Contributing</b>	<i>Total: 1</i>
<b>50 Glen Oak Drive</b>	<b>108-5065-0344</b>	<i>Other DHR Id#:</i>
<i>Primary Resource: Single Dwelling (Building), Stories 1, Style: No discernible style, Ca 1920</i>	<b>Contributing</b>	<i>Total: 1</i>
<b>54 Glen Oak Drive</b>	<b>108-5065-0345</b>	<i>Other DHR Id#:</i>
<i>Primary Resource: Single Dwelling (Building), Stories 1, Style: No discernible style, Ca 1920</i>	<b>Contributing</b>	<i>Total: 1</i>
<i>Secondary Resource: Outbuilding, Domestic (Building)</i>	<b>Non-contributing</b>	<i>Total: 1</i>
<b>57 Glen Oak Drive</b>	<b>108-5065-0346</b>	<i>Other DHR Id#:</i>
<i>Primary Resource: Single Dwelling (Building), Stories 1, Style: No discernible style, Ca 1920</i>	<b>Contributing</b>	<i>Total: 1</i>
<i>Secondary Resource: Outbuilding, Domestic (Building)</i>	<b>Contributing</b>	<i>Total: 1</i>
<b>58 Glen Oak Drive</b>	<b>108-5065-0347</b>	<i>Other DHR Id#:</i>
<i>Primary Resource: Single Dwelling (Building), Stories 1, Style: No discernible style, Ca 1920</i>	<b>Contributing</b>	<i>Total: 1</i>
<b>61 Glen Oak Drive</b>	<b>108-5065-0348</b>	<i>Other DHR Id#:</i>
<i>Primary Resource: Single Dwelling (Building), Stories 1, Style: No discernible style, Ca 1920</i>	<b>Contributing</b>	<i>Total: 1</i>
<i>Secondary Resource: Shed (Building)</i>	<b>Contributing</b>	<i>Total: 1</i>
<b>62 Glen Oak Drive</b>	<b>108-5065-0349</b>	<i>Other DHR Id#:</i>
<i>Primary Resource: Single Dwelling (Building), Stories 1, Style: No discernible style, Ca 1920</i>	<b>Contributing</b>	<i>Total: 1</i>
<i>Secondary Resource: Outbuilding, Domestic (Building)</i>	<b>Non-contributing</b>	<i>Total: 1</i>
<b>65 Glen Oak Drive</b>	<b>108-5065-0350</b>	<i>Other DHR Id#:</i>
<i>Primary Resource: Single Dwelling (Building), Stories 1, Style: No discernible style, Ca 1920</i>	<b>Contributing</b>	<i>Total: 1</i>

Schoolfield Historic District

City of Danville, VA

Name of Property

County and State

<b>66 Glen Oak Drive</b>	<b>108-5065-0351</b>	<i>Other DHR Id#:</i>	
<i>Primary Resource: Single Dwelling (Building), Stories 1, Style: No discernible style, Ca 1920</i>		<b>Contributing</b>	<i>Total: 1</i>
<i>Secondary Resource: Carport (Structure)</i>		<b>Non-contributing</b>	<i>Total: 1</i>
<i>Secondary Resource: Shed (Building)</i>		<b>Contributing</b>	<i>Total: 1</i>
<b>70 Glen Oak Drive</b>	<b>108-5065-0352</b>	<i>Other DHR Id#:</i>	
<i>Primary Resource: Single Dwelling (Building), Stories 1, Style: No discernible style, Ca 1920</i>		<b>Contributing</b>	<i>Total: 1</i>
<i>Secondary Resource: Shed (Building)</i>		<b>Contributing</b>	<i>Total: 1</i>
<b>73 Glen Oak Drive</b>	<b>108-5065-0353</b>	<i>Other DHR Id#:</i>	
<i>Primary Resource: Single Dwelling (Building), Stories 1, Style: No discernible style, Ca 1920</i>		<b>Contributing</b>	<i>Total: 1</i>
<i>Secondary Resource: Outbuilding, Domestic (Building)</i>		<b>Contributing</b>	<i>Total: 1</i>
<b>74 Glen Oak Drive</b>	<b>108-5065-0354</b>	<i>Other DHR Id#:</i>	
<i>Primary Resource: Single Dwelling (Building), Stories 1, Style: No discernible style, Ca 1920</i>		<b>Contributing</b>	<i>Total: 1</i>
<i>Secondary Resource: Shed (Building)</i>		<b>Contributing</b>	<i>Total: 1</i>
<b>77 Glen Oak Drive</b>	<b>108-5065-0355</b>	<i>Other DHR Id#:</i>	
<i>Primary Resource: Single Dwelling (Building), Stories 1, Style: No discernible style, Ca 1920</i>		<b>Contributing</b>	<i>Total: 1</i>
<i>Secondary Resource: Outbuilding, Domestic (Building)</i>		<b>Non-contributing</b>	<i>Total: 2</i>
<i>Secondary Resource: Shed (Building)</i>		<b>Contributing</b>	<i>Total: 1</i>
<b>78 Glen Oak Drive</b>	<b>108-5065-0356</b>	<i>Other DHR Id#:</i>	
<i>Primary Resource: Single Dwelling (Building), Stories 1, Style: No discernible style, Ca 1920</i>		<b>Non-contributing</b>	<i>Total: 1</i>
<i>Secondary Resource: Shed (Building)</i>		<b>Contributing</b>	<i>Total: 1</i>
<b>85 Glen Oak Drive</b>	<b>108-5065-0357</b>	<i>Other DHR Id#:</i>	
<i>Primary Resource: Single Dwelling (Building), Stories 1, Style: No discernible style, Ca 1920</i>		<b>Contributing</b>	<i>Total: 1</i>
<b>86 Glen Oak Drive</b>	<b>108-5065-0358</b>	<i>Other DHR Id#:</i>	
<i>Primary Resource: Single Dwelling (Building), Stories 1, Style: No discernible style, Ca 1920</i>		<b>Contributing</b>	<i>Total: 1</i>
<b>89 Glen Oak Drive</b>	<b>108-5065-0359</b>	<i>Other DHR Id#:</i>	
<i>Primary Resource: Single Dwelling (Building), Stories 1, Style: No discernible style, Ca 1920</i>		<b>Non-contributing</b>	<i>Total: 1</i>
<i>Secondary Resource: Shed (Building)</i>		<b>Non-contributing</b>	<i>Total: 1</i>
<b>90 Glen Oak Drive</b>	<b>108-5065-0360</b>	<i>Other DHR Id#:</i>	
<i>Primary Resource: Single Dwelling (Building), Stories 1, Style: No discernible style, Ca 1920</i>		<b>Contributing</b>	<i>Total: 1</i>

Schoolfield Historic District

City of Danville, VA

Name of Property

County and State

<b>93 Glen Oak Drive</b>	<b>108-5065-0361</b>	<i>Other DHR Id#:</i>	
<i>Primary Resource: Single Dwelling (Building), Stories 1, Style: No discernible style, Ca 1920</i>		<b>Contributing</b>	<i>Total: 1</i>
<i>Secondary Resource: Outbuilding, Domestic (Building)</i>		<b>Non-contributing</b>	<i>Total: 2</i>
<b>94 Glen Oak Drive</b>	<b>108-5065-0362</b>	<i>Other DHR Id#:</i>	
<i>Primary Resource: Single Dwelling (Building), Stories 1, Style: No discernible style, Ca 1920</i>		<b>Contributing</b>	<i>Total: 1</i>
<b>97 Glen Oak Drive</b>	<b>108-5065-0363</b>	<i>Other DHR Id#:</i>	
<i>Primary Resource: Single Dwelling (Building), Stories 1, Style: No discernible style, Ca 1920</i>		<b>Contributing</b>	<i>Total: 1</i>
<i>Secondary Resource: Shed (Building)</i>		<b>Contributing</b>	<i>Total: 1</i>
<b>98 Glen Oak Drive</b>	<b>108-5065-0364</b>	<i>Other DHR Id#:</i>	
<i>Primary Resource: Single Dwelling (Building), Stories 1, Style: No discernible style, Ca 1920</i>		<b>Contributing</b>	<i>Total: 1</i>
<i>Secondary Resource: Shed (Building)</i>		<b>Contributing</b>	<i>Total: 1</i>
<b>101 Glen Oak Drive</b>	<b>108-5065-0365</b>	<i>Other DHR Id#:</i>	
<i>Primary Resource: Single Dwelling (Building), Stories 1, Style: No discernible style, Ca 1920</i>		<b>Contributing</b>	<i>Total: 1</i>
<i>Secondary Resource: Outbuilding, Domestic (Building)</i>		<b>Non-contributing</b>	<i>Total: 1</i>
<b>102 Glen Oak Drive</b>	<b>108-5065-0366</b>	<i>Other DHR Id#:</i>	
<i>Primary Resource: Single Dwelling (Building), Stories 1, Style: No discernible style, Ca 1920</i>		<b>Contributing</b>	<i>Total: 1</i>
<i>Secondary Resource: Outbuilding, Domestic (Building)</i>		<b>Non-contributing</b>	<i>Total: 1</i>
<b>105 Glen Oak Drive</b>	<b>108-5065-0367</b>	<i>Other DHR Id#:</i>	
<i>Primary Resource: Single Dwelling (Building), Stories 1, Style: No discernible style, Ca 1920</i>		<b>Contributing</b>	<i>Total: 1</i>
<i>Secondary Resource: Outbuilding, Domestic (Building)</i>		<b>Non-contributing</b>	<i>Total: 1</i>
<i>Secondary Resource: Shed (Building)</i>		<b>Contributing</b>	<i>Total: 1</i>
<b>106 Glen Oak Drive</b>	<b>108-5065-0368</b>	<i>Other DHR Id#:</i>	
<i>Primary Resource: Single Dwelling (Building), Stories 1, Style: No discernible style, Ca 1920</i>		<b>Contributing</b>	<i>Total: 1</i>
<b>109 Glen Oak Drive</b>	<b>108-5065-0369</b>	<i>Other DHR Id#:</i>	
<i>Primary Resource: Single Dwelling (Building), Stories 1, Style: No discernible style, Ca 1920</i>		<b>Contributing</b>	<i>Total: 1</i>
<i>Secondary Resource: Shed (Building)</i>		<b>Non-contributing</b>	<i>Total: 1</i>
<b>110 Glen Oak Drive</b>	<b>108-5065-0370</b>	<i>Other DHR Id#:</i>	
<i>Primary Resource: Single Dwelling (Building), Stories 1, Style: No discernible style, Ca 1920</i>		<b>Contributing</b>	<i>Total: 1</i>
<i>Secondary Resource: Outbuilding, Domestic (Building)</i>		<b>Non-contributing</b>	<i>Total: 1</i>

Schoolfield Historic District

City of Danville, VA

Name of Property

County and State

**113 Glen Oak Drive** **108-5065-0371** *Other DHR Id#:*  
*Primary Resource: Single Dwelling (Building), Stories 1, Style: No discernible style, Ca 1920*  
**Contributing** *Total: 1*

**114 Glen Oak Drive** **108-5065-0372** *Other DHR Id#:*  
*Primary Resource: Single Dwelling (Building), Stories 1, Style: No discernible style, Ca 1920*  
**Contributing** *Total: 1*  
*Secondary Resource: Outbuilding, Domestic (Building)*  
**Non-contributing** *Total: 1*

**117 Glen Oak Drive** **108-5065-0373** *Other DHR Id#:*  
*Primary Resource: Single Dwelling (Building), Stories 1, Style: No discernible style, Ca 1920*  
**Contributing** *Total: 1*

**118 Glen Oak Drive** **108-5065-0374** *Other DHR Id#:*  
*Primary Resource: Single Dwelling (Building), Stories 1, Style: No discernible style, Ca 1920*  
**Contributing** *Total: 1*  
*Secondary Resource: Carport (Structure)*  
**Non-contributing** *Total: 1*  
*Secondary Resource: Shed (Building)*  
**Non-contributing** *Total: 1*

**122 Glen Oak Drive** **108-5065-0375** *Other DHR Id#:*  
*Primary Resource: Single Dwelling (Building), Stories 1, Style: No discernible style, Ca 1920*  
**Contributing** *Total: 1*  
*Secondary Resource: Outbuilding, Domestic (Building)*  
**Non-contributing** *Total: 1*

**GRAND AVENUE**

**101 Grand Avenue** **108-5065-0376** *Other DHR Id#:*  
*Primary Resource: Single Dwelling (Building), Stories 1, Style: No discernible style, Ca 1920*  
**Contributing** *Total: 1*  
*Secondary Resource: Outbuilding, Domestic (Building)*  
**Non-contributing** *Total: 1*  
*Secondary Resource: Shed (Building)*  
**Contributing** *Total: 2*

**105 Grand Avenue** **108-5065-0377** *Other DHR Id#:*  
*Primary Resource: Single Dwelling (Building), Stories 1, Style: No discernible style, Ca 1920*  
**Contributing** *Total: 1*

**107 Grand Avenue** **108-5065-0378** *Other DHR Id#:*  
*Primary Resource: Single Dwelling (Building), Stories 1, Style: No discernible style, Ca 1903*  
**Contributing** *Total: 1*

**HYLTON AVENUE**

**10 Hylton Avenue** **108-5065-0379** *Other DHR Id#:*  
*Primary Resource: Parsonage/Glebe (Building), Stories 1.5, Style: No discernible style, Ca 1971*  
**Non-contributing** *Total: 1*  
*Secondary Resource: Shed (Building)*  
**Non-contributing** *Total: 1*

**United Methodist Church**

Schoolfield Historic District

City of Danville, VA

Name of Property

County and State

<b>12 Hylton Avenue</b>	<b>108-5065-0380</b>	<i>Other DHR Id#:</i>	
<i>Primary Resource: Church/Chapel (Building), Stories 3, Style: Colonial Revival, Ca 1918</i>		<b>Contributing</b>	<i>Total: 1</i>
<b>13 Hylton Avenue</b>	<b>108-5065-0381</b>	<i>Other DHR Id#:</i>	
<i>Primary Resource: Single Dwelling (Building), Stories 1.5, Style: No discernible style, Ca 1903</i>		<b>Contributing</b>	<i>Total: 1</i>
<i>Secondary Resource: Outbuilding, Domestic (Building)</i>		<b>Contributing</b>	<i>Total: 1</i>
<i>Secondary Resource: Outbuilding, Domestic (Building)</i>		<b>Non-contributing</b>	<i>Total: 1</i>
<b>17 Hylton Avenue</b>	<b>108-5065-0382</b>	<i>Other DHR Id#:</i>	
<i>Primary Resource: Single Dwelling (Building), Stories 1.5, Style: No discernible style, Ca 1903</i>		<b>Contributing</b>	<i>Total: 1</i>
<b>18 Hylton Avenue</b>	<b>108-5065-0383</b>	<i>Other DHR Id#:</i>	
<i>Primary Resource: Single Dwelling (Building), Stories 1.5, Style: No discernible style, Ca 1903</i>		<b>Contributing</b>	<i>Total: 1</i>
<i>Secondary Resource: Shed (Building)</i>		<b>Contributing</b>	<i>Total: 1</i>
<b>21 Hylton Avenue</b>	<b>108-5065-0384</b>	<i>Other DHR Id#:</i>	
<i>Primary Resource: Single Dwelling (Building), Stories 1, Style: No discernible style, Ca 1903</i>		<b>Contributing</b>	<i>Total: 1</i>
<i>Secondary Resource: Outbuilding, Domestic (Building)</i>		<b>Non-contributing</b>	<i>Total: 2</i>
<b>22 Hylton Avenue</b>	<b>108-5065-0385</b>	<i>Other DHR Id#:</i>	
<i>Primary Resource: Single Dwelling (Building), Stories 1, Style: No discernible style, Ca 1903</i>		<b>Contributing</b>	<i>Total: 1</i>
<i>Secondary Resource: Outbuilding, Domestic (Building)</i>		<b>Non-contributing</b>	<i>Total: 1</i>
<b>25 Hylton Avenue</b>	<b>108-5065-0386</b>	<i>Other DHR Id#:</i>	
<i>Primary Resource: Single Dwelling (Building), Stories 1, Style: No discernible style, Ca 1903</i>		<b>Contributing</b>	<i>Total: 1</i>
<b>26 Hylton Avenue</b>	<b>108-5065-0387</b>	<i>Other DHR Id#:</i>	
<i>Primary Resource: Single Dwelling (Building), Stories 1, Style: No discernible style, Ca 1903</i>		<b>Contributing</b>	<i>Total: 1</i>
<i>Secondary Resource: Shed (Building)</i>		<b>Contributing</b>	<i>Total: 1</i>
<b>29 Hylton Avenue</b>	<b>108-5065-0388</b>	<i>Other DHR Id#:</i>	
<i>Primary Resource: Single Dwelling (Building), Stories 1, Style: No discernible style, Ca 1903</i>		<b>Contributing</b>	<i>Total: 1</i>
<b>30 Hylton Avenue</b>	<b>108-5065-0389</b>	<i>Other DHR Id#:</i>	
<i>Primary Resource: Single Dwelling (Building), Stories 1, Style: No discernible style, Ca 1903</i>		<b>Contributing</b>	<i>Total: 1</i>
<i>Secondary Resource: Outbuilding, Domestic (Building)</i>		<b>Non-contributing</b>	<i>Total: 1</i>
<b>33 Hylton Avenue</b>	<b>108-5065-0390</b>	<i>Other DHR Id#:</i>	

Schoolfield Historic District

City of Danville, VA

Name of Property

County and State

<i>Primary Resource: Single Dwelling (Building), Stories 1, Style: No discernible style, Ca 1903</i>		
	<b>Contributing</b>	<i>Total: 1</i>
<b>34 Hylton Avenue</b>	<b>108-5065-0391</b>	<i>Other DHR Id#:</i>
<i>Primary Resource: Single Dwelling (Building), Stories 1, Style: No discernible style, Ca 1903</i>		
	<b>Contributing</b>	<i>Total: 1</i>
<i>Secondary Resource: Outbuilding, Domestic (Building)</i>		
	<b>Contributing</b>	<i>Total: 1</i>
<b>37 Hylton Avenue</b>	<b>108-5065-0392</b>	<i>Other DHR Id#:</i>
<i>Primary Resource: Single Dwelling (Building), Stories 1, Style: No discernible style, Ca 1954</i>		
	<b>Non-contributing</b>	<i>Total: 1</i>
<b>38 Hylton Avenue</b>	<b>108-5065-0393</b>	<i>Other DHR Id#:</i>
<i>Primary Resource: Single Dwelling (Building), Stories 1, Style: No discernible style, Ca 1903</i>		
	<b>Contributing</b>	<i>Total: 1</i>
<b>41 Hylton Avenue</b>	<b>108-5065-0394</b>	<i>Other DHR Id#:</i>
<i>Primary Resource: Single Dwelling (Building), Stories 1, Style: No discernible style, Ca 1903</i>		
	<b>Contributing</b>	<i>Total: 1</i>
<i>Secondary Resource: Outbuilding, Domestic (Building)</i>		
	<b>Contributing</b>	<i>Total: 1</i>
<b>42 Hylton Avenue</b>	<b>108-5065-0395</b>	<i>Other DHR Id#:</i>
<i>Primary Resource: Single Dwelling (Building), Stories 1, Style: No discernible style, Ca 1903</i>		
	<b>Contributing</b>	<i>Total: 1</i>
<b>45 Hylton Avenue</b>	<b>108-5065-0396</b>	<i>Other DHR Id#:</i>
<i>Primary Resource: Single Dwelling (Building), Stories 1, Style: No discernible style, Ca 1903</i>		
	<b>Contributing</b>	<i>Total: 1</i>
<i>Secondary Resource: Outbuilding, Domestic (Building)</i>		
	<b>Contributing</b>	<i>Total: 1</i>
<b>46 Hylton Avenue</b>	<b>108-5065-0397</b>	<i>Other DHR Id#:</i>
<i>Primary Resource: Single Dwelling (Building), Stories 1, Style: No discernible style, Ca 1903</i>		
	<b>Contributing</b>	<i>Total: 1</i>
<b>49 Hylton Avenue</b>	<b>108-5065-0398</b>	<i>Other DHR Id#:</i>
<i>Primary Resource: Single Dwelling (Building), Stories 1, Style: No discernible style, Ca 1903</i>		
	<b>Contributing</b>	<i>Total: 1</i>
<i>Secondary Resource: Outbuilding, Domestic (Building)</i>		
	<b>Non-contributing</b>	<i>Total: 1</i>
<b>50 Hylton Avenue</b>	<b>108-5065-0399</b>	<i>Other DHR Id#:</i>
<i>Primary Resource: Single Dwelling (Building), Stories 1, Style: No discernible style, Ca 1903</i>		
	<b>Contributing</b>	<i>Total: 1</i>
<b>53 Hylton Avenue</b>	<b>108-5065-0400</b>	<i>Other DHR Id#:</i>
<i>Primary Resource: Single Dwelling (Building), Stories 1, Style: No discernible style, Ca 1903</i>		
	<b>Contributing</b>	<i>Total: 1</i>
<i>Secondary Resource: Shed (Building)</i>		
	<b>Contributing</b>	<i>Total: 1</i>

Schoolfield Historic District

City of Danville, VA

Name of Property

County and State

<b>54 Hylton Avenue</b>	<b>108-5065-0401</b>	<i>Other DHR Id#:</i>	
<i>Primary Resource: Single Dwelling (Building), Stories 1, Style: No discernible style, Ca 1903</i>			
		<b>Contributing</b>	<i>Total: 1</i>
<i>Secondary Resource: Shed (Building)</i>		<b>Non-contributing</b>	<i>Total: 1</i>
<b>57 Hylton Avenue</b>	<b>108-5065-0402</b>	<i>Other DHR Id#:</i>	
<i>Primary Resource: Single Dwelling (Building), Stories 1, Style: No discernible style, Ca 1903</i>			
		<b>Contributing</b>	<i>Total: 1</i>
<i>Secondary Resource: Garage (Building)</i>		<b>Non-contributing</b>	<i>Total: 1</i>
<i>Secondary Resource: Shed (Building)</i>		<b>Contributing</b>	<i>Total: 1</i>
<b>58 Hylton Avenue</b>	<b>108-5065-0403</b>	<i>Other DHR Id#:</i>	
<i>Primary Resource: Single Dwelling (Building), Stories 1, Style: No discernible style, Ca 1903</i>			
		<b>Contributing</b>	<i>Total: 1</i>
<i>Secondary Resource: Outbuilding, Domestic (Building)</i>		<b>Non-contributing</b>	<i>Total: 1</i>
<i>Secondary Resource: Shed (Building)</i>		<b>Contributing</b>	<i>Total: 1</i>
<b>61 Hylton Avenue</b>	<b>108-5065-0404</b>	<i>Other DHR Id#:</i>	
<i>Primary Resource: Single Dwelling (Building), Stories 1, Style: No discernible style, Ca 1903</i>			
		<b>Contributing</b>	<i>Total: 1</i>
<i>Secondary Resource: Outbuilding, Domestic (Building)</i>		<b>Non-contributing</b>	<i>Total: 1</i>
<i>Secondary Resource: Shed (Building)</i>		<b>Contributing</b>	<i>Total: 1</i>
<b>62 Hylton Avenue</b>	<b>108-5065-0405</b>	<i>Other DHR Id#:</i>	
<i>Primary Resource: Single Dwelling (Building), Stories 1, Style: No discernible style, Ca 1903</i>			
		<b>Contributing</b>	<i>Total: 1</i>
<i>Secondary Resource: Shed (Building)</i>		<b>Contributing</b>	<i>Total: 1</i>
<b>66 Hylton Avenue</b>	<b>108-5065-0406</b>	<i>Other DHR Id#:</i>	
<i>Primary Resource: Single Dwelling (Building), Stories 1, Style: No discernible style, Ca 1903</i>			
		<b>Contributing</b>	<i>Total: 1</i>
<i>Secondary Resource: Outbuilding, Domestic (Building)</i>		<b>Contributing</b>	<i>Total: 1</i>
<b>70 Hylton Avenue</b>	<b>108-5065-0407</b>	<i>Other DHR Id#:</i>	
<i>Primary Resource: Single Dwelling (Building), Stories 1, Style: No discernible style, Ca 1903</i>			
		<b>Contributing</b>	<i>Total: 1</i>
<i>Secondary Resource: Outbuilding, Domestic (Building)</i>		<b>Contributing</b>	<i>Total: 1</i>
<b>74 Hylton Avenue</b>	<b>108-5065-0408</b>	<i>Other DHR Id#:</i>	
<i>Primary Resource: Single Dwelling (Building), Stories 1, Style: No discernible style, Ca 1903</i>			
		<b>Contributing</b>	<i>Total: 1</i>
<i>Secondary Resource: Outbuilding, Domestic (Building)</i>		<b>Non-contributing</b>	<i>Total: 1</i>
<b>78 Hylton Avenue</b>	<b>108-5065-0409</b>	<i>Other DHR Id#:</i>	
<i>Primary Resource: Single Dwelling (Building), Stories 1, Style: No discernible style, Ca 1903</i>			
		<b>Contributing</b>	<i>Total: 1</i>
<b>82 Hylton Avenue</b>	<b>108-5065-0410</b>	<i>Other DHR Id#:</i>	



Schoolfield Historic District

City of Danville, VA

Name of Property

County and State

**Primary Resource: Single Dwelling (Building), Stories 1, Style: No discernible style, Ca 1903**  
 Contributing Total: 1

**86 Hylton Avenue 108-5065-0411 Other DHR Id#:**  
**Primary Resource: Single Dwelling (Building), Stories 1, Style: No discernible style, Ca 1903**  
 Contributing Total: 1  
**Secondary Resource: Shed (Building)**  
 Contributing Total: 1

**90 Hylton Avenue 108-5065-0412 Other DHR Id#:**  
**Primary Resource: Single Dwelling (Building), Stories 1, Style: No discernible style, Ca 1903**  
 Contributing Total: 1  
**Secondary Resource: Outbuilding, Domestic (Building)**  
 Non-contributing Total: 2

**94 Hylton Avenue 108-5065-0413 Other DHR Id#:**  
**Primary Resource: Single Dwelling (Building), Stories 1, Style: No discernible style, Ca 1903**  
 Contributing Total: 1  
**Secondary Resource: Shed (Building)**  
 Contributing Total: 1

**98 Hylton Avenue 108-5065-0414 Other DHR Id#:**  
**Primary Resource: Single Dwelling (Building), Stories 1, Style: No discernible style, Ca 1903**  
 Contributing Total: 1

**KEMPER ROAD**

**920 Kemper Road 108-5065-0415 Other DHR Id#:**  
**Primary Resource: Single Dwelling (Building), Stories 2, Style: Ranch, Ca 1985**  
 Non-contributing Total: 1  
**Secondary Resource: Shed (Building)**  
 Non-contributing Total: 1

**LANIER AVENUE**

**1619 Lanier Avenue 108-5065-0416 Other DHR Id#:**  
**Primary Resource: Single Dwelling (Building), Stories 1, Style: Ranch, Ca 1962**  
 Non-contributing Total: 1  
**Secondary Resource: Shed (Building)**  
 Non-contributing Total: 1

**1624 Lanier Avenue 108-5065-0417 Other DHR Id#:**  
**Primary Resource: Communications Tower (Structure), Stories, Style: No discernible style, Ca 2000**  
 Non-contributing Total: 1

**1716 Lanier Avenue 108-5065-0418 Other DHR Id#:**  
**Primary Resource: Workshop (Building), Stories 1, Style: No discernible style, Ca 1946**  
 Contributing Total: 1

**LAUREL AVENUE**

**1 Laurel Avenue 108-5065-0419 Other DHR Id#:**  
**Primary Resource: Single Dwelling (Building), Stories 1, Style: No discernible style, Ca 1925**

Schoolfield Historic District

City of Danville, VA

Name of Property

County and State

		<b>Contributing</b>	<i>Total: 1</i>
<i>Secondary Resource: Garage (Building)</i>		<b>Contributing</b>	<i>Total: 1</i>
<b>2 Laurel Avenue</b>	<b>108-5065-0420</b>	<i>Other DHR Id#:</i>	
<i>Primary Resource: Single Dwelling (Building), Stories 1, Style: No discernible style, Ca 1925</i>		<b>Contributing</b>	<i>Total: 1</i>
<i>Secondary Resource: Garage (Building)</i>		<b>Contributing</b>	<i>Total: 1</i>
<b>5 Laurel Avenue</b>	<b>108-5065-0421</b>	<i>Other DHR Id#:</i>	
<i>Primary Resource: Single Dwelling (Building), Stories 1, Style: No discernible style, Ca 1925</i>		<b>Contributing</b>	<i>Total: 1</i>
<i>Secondary Resource: Shed (Building)</i>		<b>Contributing</b>	<i>Total: 2</i>
<b>6 Laurel Avenue</b>	<b>108-5065-0422</b>	<i>Other DHR Id#:</i>	
<i>Primary Resource: Single Dwelling (Building), Stories 1, Style: No discernible style, Ca 1925</i>		<b>Contributing</b>	<i>Total: 1</i>
<i>Secondary Resource: Shed (Building)</i>		<b>Contributing</b>	<i>Total: 1</i>
<b>9 Laurel Avenue</b>	<b>108-5065-0423</b>	<i>Other DHR Id#:</i>	
<i>Primary Resource: Single Dwelling (Building), Stories 1, Style: No discernible style, Ca 1925</i>		<b>Contributing</b>	<i>Total: 1</i>
<b>10 Laurel Avenue</b>	<b>108-5065-0424</b>	<i>Other DHR Id#:</i>	
<i>Primary Resource: Single Dwelling (Building), Stories 1, Style: No discernible style, Ca 1925</i>		<b>Contributing</b>	<i>Total: 1</i>
<b>13 Laurel Avenue</b>	<b>108-5065-0425</b>	<i>Other DHR Id#:</i>	
<i>Primary Resource: Single Dwelling (Building), Stories 1, Style: No discernible style, Ca 1925</i>		<b>Contributing</b>	<i>Total: 1</i>
<i>Secondary Resource: Garage (Building)</i>		<b>Contributing</b>	<i>Total: 1</i>
<b>14 Laurel Avenue</b>	<b>108-5065-0426</b>	<i>Other DHR Id#:</i>	
<i>Primary Resource: Single Dwelling (Building), Stories 1, Style: No discernible style, Ca 1925</i>		<b>Contributing</b>	<i>Total: 1</i>
<i>Secondary Resource: Outbuilding, Domestic (Building)</i>		<b>Non-contributing</b>	<i>Total: 1</i>
<i>Secondary Resource: Shed (Building)</i>		<b>Contributing</b>	<i>Total: 1</i>
<b>17 Laurel Avenue</b>	<b>108-5065-0427</b>	<i>Other DHR Id#:</i>	
<i>Primary Resource: Single Dwelling (Building), Stories 1, Style: No discernible style, Ca 1925</i>		<b>Contributing</b>	<i>Total: 1</i>
<i>Secondary Resource: Outbuilding, Domestic (Building)</i>		<b>Non-contributing</b>	<i>Total: 1</i>
<b>18 Laurel Avenue</b>	<b>108-5065-0428</b>	<i>Other DHR Id#:</i>	
<i>Primary Resource: Single Dwelling (Building), Stories 1, Style: No discernible style, Ca 1925</i>		<b>Contributing</b>	<i>Total: 1</i>
<b>21 Laurel Avenue</b>	<b>108-5065-0429</b>	<i>Other DHR Id#:</i>	
<i>Primary Resource: Single Dwelling (Building), Stories 1, Style: No discernible style, Ca 1925</i>			

Schoolfield Historic District

City of Danville, VA

Name of Property

County and State

		<b>Contributing</b>	Total: 1
		<b>Non-contributing</b>	Total: 1
<i>Secondary Resource: Outbuilding, Domestic (Building)</i>			
<b>22 Laurel Avenue</b>	<b>108-5065-0430</b>	<i>Other DHR Id#:</i>	
<i>Primary Resource: Single Dwelling (Building), Stories 1, Style: No discernible style, Ca 1925</i>			
		<b>Contributing</b>	Total: 1
<i>Secondary Resource: Garage (Building)</i>		<b>Contributing</b>	Total: 1
<b>25 Laurel Avenue</b>	<b>108-5065-0431</b>	<i>Other DHR Id#:</i>	
<i>Primary Resource: Single Dwelling (Building), Stories 1, Style: No discernible style, Ca 1925</i>			
		<b>Contributing</b>	Total: 1
<i>Secondary Resource: Garage (Building)</i>		<b>Non-contributing</b>	Total: 1
<b>26 Laurel Avenue</b>	<b>108-5065-0432</b>	<i>Other DHR Id#:</i>	
<i>Primary Resource: Single Dwelling (Building), Stories 1, Style: No discernible style, Ca 1925</i>			
		<b>Contributing</b>	Total: 1
<i>Secondary Resource: Shed (Building)</i>		<b>Contributing</b>	Total: 1
<b>29 Laurel Avenue</b>	<b>108-5065-0433</b>	<i>Other DHR Id#:</i>	
<i>Primary Resource: Single Dwelling (Building), Stories 1, Style: No discernible style, Ca 1925</i>			
		<b>Contributing</b>	Total: 1
<b>30 Laurel Avenue</b>	<b>108-5065-0434</b>	<i>Other DHR Id#:</i>	
<i>Primary Resource: Single Dwelling (Building), Stories 1, Style: No discernible style, Ca 1925</i>			
		<b>Contributing</b>	Total: 1
<i>Secondary Resource: Shed (Building)</i>		<b>Contributing</b>	Total: 1
<b>33 Laurel Avenue</b>	<b>108-5065-0435</b>	<i>Other DHR Id#:</i>	
<i>Primary Resource: Single Dwelling (Building), Stories 1, Style: No discernible style, Ca 1925</i>			
		<b>Contributing</b>	Total: 1
<i>Secondary Resource: Shed (Building)</i>		<b>Contributing</b>	Total: 1
<b>34 Laurel Avenue</b>	<b>108-5065-0436</b>	<i>Other DHR Id#:</i>	
<i>Primary Resource: Single Dwelling (Building), Stories 1, Style: No discernible style, Ca 1925</i>			
		<b>Contributing</b>	Total: 1
<i>Secondary Resource: Outbuilding, Domestic (Building)</i>		<b>Non-contributing</b>	Total: 1
<i>Secondary Resource: Shed (Building)</i>		<b>Contributing</b>	Total: 1
<b>37 Laurel Avenue</b>	<b>108-5065-0437</b>	<i>Other DHR Id#:</i>	
<i>Primary Resource: Single Dwelling (Building), Stories 1, Style: No discernible style, Ca 1925</i>			
		<b>Contributing</b>	Total: 1
<i>Secondary Resource: Shed (Building)</i>		<b>Contributing</b>	Total: 1
<b>38 Laurel Avenue</b>	<b>108-5065-0438</b>	<i>Other DHR Id#:</i>	
<i>Primary Resource: Single Dwelling (Building), Stories 1, Style: No discernible style, Ca 1925</i>			
		<b>Contributing</b>	Total: 1
<i>Secondary Resource: Shed (Building)</i>		<b>Contributing</b>	Total: 1

Schoolfield Historic District

City of Danville, VA

Name of Property

County and State

<b>41 Laurel Avenue</b>	<b>108-5065-0439</b>	<i>Other DHR Id#:</i>	
<i>Primary Resource: Single Dwelling (Building), Stories 1, Style: No discernible style, Ca 1925</i>		<b>Contributing</b>	<i>Total: 1</i>
<i>Secondary Resource: Shed (Building)</i>		<b>Contributing</b>	<i>Total: 1</i>
<b>42 Laurel Avenue</b>	<b>108-5065-0440</b>	<i>Other DHR Id#:</i>	
<i>Primary Resource: Single Dwelling (Building), Stories 1, Style: No discernible style, Ca 1925</i>		<b>Contributing</b>	<i>Total: 1</i>
<i>Secondary Resource: Pool/Swimming Pool (Structure)</i>		<b>Non-contributing</b>	<i>Total: 1</i>
<b>45 Laurel Avenue</b>	<b>108-5065-0441</b>	<i>Other DHR Id#:</i>	
<i>Primary Resource: Single Dwelling (Building), Stories 1, Style: No discernible style, Ca 1925</i>		<b>Contributing</b>	<i>Total: 1</i>
<i>Secondary Resource: Shed (Building)</i>		<b>Contributing</b>	<i>Total: 1</i>
<b>46 Laurel Avenue</b>	<b>108-5065-0442</b>	<i>Other DHR Id#:</i>	
<i>Primary Resource: Single Dwelling (Building), Stories 1, Style: No discernible style, Ca 1925</i>		<b>Contributing</b>	<i>Total: 1</i>
<i>Secondary Resource: Outbuilding, Domestic (Building)</i>		<b>Non-contributing</b>	<i>Total: 1</i>
<b>49 Laurel Avenue</b>	<b>108-5065-0443</b>	<i>Other DHR Id#:</i>	
<i>Primary Resource: Single Dwelling (Building), Stories 1, Style: No discernible style, Ca 1925</i>		<b>Contributing</b>	<i>Total: 1</i>
<b>MAIN STREET</b>			
<b>West 725 Main Street</b>	<b>108-5065-0444</b>	<i>Other DHR Id#:</i>	
<i>Primary Resource: Bank (Building), Stories 1, Style: International Style, Ca 1956</i>		<b>Non-contributing</b>	<i>Total: 1</i>
<b>West 800 Main Street</b>	<b>108-5065-0445</b>	<i>Other DHR Id#:</i>	
<i>Primary Resource: Single Dwelling (Building), Stories 2, Style: Queen Anne, Ca 1903</i>		<b>Contributing</b>	<i>Total: 1</i>
<i>Secondary Resource: Garage (Building)</i>		<b>Contributing</b>	<i>Total: 1</i>
<b>West 816 Main Street</b>	<b>108-5065-0446</b>	<i>Other DHR Id#:</i>	
<i>Primary Resource: Office/Office Building (Building), Stories 1, Style: Ranch, Ca 1978</i>		<b>Non-contributing</b>	<i>Total: 1</i>
<i>Secondary Resource: Shed (Building)</i>		<b>Non-contributing</b>	<i>Total: 1</i>
<b>West 817 Main Street</b>	<b>108-5065-0447</b>	<i>Other DHR Id#:</i>	
<i>Primary Resource: Store (Building), Stories 1, Style: Commercial Style, Ca 2007</i>		<b>Non-contributing</b>	<i>Total: 1</i>
<b>West 822 Main Street</b>	<b>108-5065-0448</b>	<i>Other DHR Id#:</i>	
<i>Primary Resource: Single Dwelling (Building), Stories 1.5, Style: Craftsman, Ca 1916</i>		<b>Contributing</b>	<i>Total: 1</i>
<i>Secondary Resource: Carport (Structure)</i>		<b>Non-contributing</b>	<i>Total: 1</i>

Schoolfield Historic District

City of Danville, VA

Name of Property

County and State

*Secondary Resource: Shed (Building)* **Non-contributing** *Total: 2*

**Schoolfield Welfare Building (NRHP 2011)**

**West 917 Main Street 108-5065-0083**

*Other DHR Id#:*

*Primary Resource: Office/Office Building (Building), Stories 2, Style: Classical Revival, Ca 1916*

**Contributing** *Total: 1*

*Secondary Resource : Other (Other)*

**Contributing** *Total: 1*

*Secondary Resource : Water Tank/Tower (Structure)*

**Contributing** *Total: 2*

**Park Place Mercantile**

**West 1009 Main Street 108-5065-0449**

*Other DHR Id#:*

*Primary Resource: Commercial Building (Building), Stories 2, Style: Commercial Style, Ca 1904*

**Contributing** *Total: 1*

**West 1017 Main Street**

**108-5065-0450**

*Other DHR Id#:*

*Primary Resource: Commercial Building (Building), Stories 2, Style: International Style, Ca 1955*

**Contributing** *Total: 1*

**Mill No. 5**

**West 1076 Main Street 108-5003**

*Other DHR Id#: 108-5065-0080*

*Primary Resource: Factory (Building), Stories 5, Style: Other, Ca 1922*

**Contributing** *Total: 1*

*Secondary Resource: Chimney (Site)*

**Contributing** *Total: 3*

*Secondary Resource: Energy Facility (Structure)*

**Contributing** *Total: 1*

*Secondary Resource: Energy Facility (Structure)*

**Non-contributing** *Total: 1*

*Secondary Resource: Gatehouse/Guard House (Building)*

**Non-contributing** *Total: 3*

*Secondary Resource: Gateposts/Entry (Object)*

**Contributing** *Total: 6*

**1903 Office Building**

*Secondary Resource: Office/Office Building (Building)*

**Contributing** *Total: 1*

*Secondary Resource: Office/Office Building (Building)*

**Contributing** *Total: 1*

*Secondary Resource: Other (Other)*

**Contributing** *Total: 1*

*Secondary Resource: Pump House (Structure)*

**Contributing** *Total: 1*

*Secondary Resource: Shed (Building)*

**Non-contributing** *Total: 1*

*Secondary Resource: Warehouse (Building)*

**Contributing** *Total: 1*

*Secondary Resource: Water Tank/Tower (Structure)*

**Contributing** *Total: 1*

**Schoolfield Fire Station**

**West 1121 Main Street 108-0007**

*Other DHR Id#: 108-5065-0002*

*Primary Resource: Fire Station (Building), Stories 1.5, Style: Colonial Revival, Ca 1915*

**Contributing** *Total: 1*

**West 1218 Main Street**

**108-5065-0451**

*Other DHR Id#:*

*Primary Resource: Office/Office Building (Building), Stories 1, Style: Neo-Eclectic, Ca 1993*

**Non-contributing** *Total: 1*

**West 1224 Main Street**

**108-5065-0452**

*Other DHR Id#:*

*Primary Resource: Commercial Building (Building), Stories 2, Style: Commercial Style, Ca 1916*

**Contributing** *Total: 1*

Schoolfield Historic District

City of Danville, VA

Name of Property

County and State

**West 1225 Main Street** **108-5065-0453** *Other DHR Id#:*  
*Primary Resource: Commercial Building (Building), Stories 1, Style: Commercial Style, Ca 1940*  
**Contributing** *Total: 1*

**Fitzgerald Apartments**  
**West 1236 Main Street** **108-5065-0454** *Other DHR Id#:*  
*Primary Resource: Apartment Building (Building), Stories 2, Style: No discernible style, Ca 1935*  
**Contributing** *Total: 1*  
*Secondary Resource: Other (Building)* **Non-contributing** *Total: 1*

**West 1309 Main Street** **108-5065-0455** *Other DHR Id#:*  
*Primary Resource: Store (Building), Stories 1, Style: No discernible style, Ca 1954*  
**Non-contributing** *Total: 1*

**West 1311-1313 Main Street** **108-5065-0456** *Other DHR Id#:*  
*Primary Resource: Store (Building), Stories 1, Style: No discernible style, Ca 1960*  
**Non-contributing** *Total: 1*

**MEMORIAL DRIVE**

**Water Filtration Plant**  
**Memorial Drive** **108-5055** *Other DHR Id#: 108-5065-0070*  
*Primary Resource: Processing Plant (Building), Stories 2, Style: Other, Ca 1947*  
**Contributing** *Total: 1*

**1799 Memorial Drive** **108-5043** *Other DHR Id#: 108-5065-0084*  
*Primary Resource: Store (Building), Stories 1, Style: Post Modern, Ca 1999*  
**Non-contributing** *Total: 1*

**Power Plant & Dam**  
**1932 Memorial Drive** **108-0068** *Other DHR Id#: 108-5065-0001*  
*Primary Resource: Power Plant (Structure), Stories , Style: Other, Ca 1902*  
**Contributing** *Total: 1*  
*Secondary Resource: Dam (Structure)* **Contributing** *Total: 1*

**1955 Memorial Drive** **108-5065-0457** *Other DHR Id#:*  
*Primary Resource: Doctors Office/Building (Building), Stories 1.5, Style: Neo-Eclectic, Ca 2007*  
**Non-contributing** *Total: 1*

**1959 Memorial Drive** **108-5065-0458** *Other DHR Id#:*  
*Primary Resource: Restaurant (Building), Stories 1, Style: Post Modern, Ca 2007*  
**Non-contributing** *Total: 1*

**2215 Memorial Drive** **108-5057** *Other DHR Id#: 108-5065-0072*  
*Primary Resource: Single Dwelling (Building), Stories 1, Style: No Discernable Style, Ca 1903*  
**Contributing** *Total: 1*  
*Secondary Resource: Carport (Structure)* **Non-contributing** *Total: 1*  
*Secondary Resource: Shed (Building)* **Contributing** *Total: 1*

Schoolfield Historic District

City of Danville, VA

Name of Property

County and State

**2221 Memorial Drive** **108-5056** *Other DHR Id#: 108-5065-0071*  
*Primary Resource: Single Dwelling (Building), Stories 1, Style: No Discernable Style, Ca 1903*

**Contributing** *Total: 1*

*Secondary Resource: Shed (Building)*

**Contributing** *Total: 1*

**Executive Office Building**

**2291 Memorial Drive** **108-5065-0459** *Other DHR Id#:*  
*Primary Resource: Office/Office Building (Building), Stories 1, Style: Other, Ca 1967*

**Contributing** *Total: 1*

**MILTON AVENUE**

**1 Milton Avenue** **108-5065-0460** *Other DHR Id#:*  
*Primary Resource: Single Dwelling (Building), Stories 1, Style: No discernible style, Ca 1903*

**Contributing** *Total: 1*

**2 Milton Avenue** **108-5065-0461** *Other DHR Id#:*  
*Primary Resource: Single Dwelling (Building), Stories 1, Style: No discernible style, Ca 1903*

**Contributing** *Total: 1*

**5 Milton Avenue** **108-5065-0462** *Other DHR Id#:*  
*Primary Resource: Single Dwelling (Building), Stories 1, Style: No discernible style, Ca 1903*

**Contributing** *Total: 1*

**6 Milton Avenue** **108-5065-0463** *Other DHR Id#:*  
*Primary Resource: Single Dwelling (Building), Stories 1, Style: No discernible style, Ca 1903*

**Contributing** *Total: 1*

**9 Milton Avenue** **108-5065-0464** *Other DHR Id#:*  
*Primary Resource: Single Dwelling (Building), Stories 1, Style: No discernible style, Ca 1903*

**Contributing** *Total: 1*

**10 Milton Avenue** **108-5065-0465** *Other DHR Id#:*  
*Primary Resource: Single Dwelling (Building), Stories 1, Style: No discernible style, Ca 1903*

**Contributing** *Total: 1*

*Secondary Resource: Outbuilding, Domestic (Building)*

**Non-contributing** *Total: 1*

**13 Milton Avenue** **108-5065-0466** *Other DHR Id#:*  
*Primary Resource: Single Dwelling (Building), Stories 1, Style: No discernible style, Ca 1903*

**Contributing** *Total: 1*

*Secondary Resource: Shed (Building)*

**Contributing** *Total: 1*

**14 Milton Avenue** **108-5065-0467** *Other DHR Id#:*  
*Primary Resource: Single Dwelling (Building), Stories 1, Style: No discernible style, Ca 1903*

**Contributing** *Total: 1*

**16 Milton Avenue** **108-5065-0468** *Other DHR Id#:*  
*Primary Resource: Single Dwelling (Building), Stories 1, Style: No discernible style, Ca 1903*

Schoolfield Historic District

City of Danville, VA

Name of Property

County and State

		<b>Contributing</b>	<i>Total: 1</i>
		<b>Non-contributing</b>	<i>Total: 1</i>
<i>Secondary Resource: Outbuilding, Domestic (Building)</i>			
<b>17 Milton Avenue</b>	<b>108-5065-0469</b>	<i>Other DHR Id#:</i>	
<i>Primary Resource: Single Dwelling (Building), Stories 1, Style: No discernible style, Ca 1903</i>			
		<b>Contributing</b>	<i>Total: 1</i>
<b>18 Milton Avenue</b>	<b>108-5065-0470</b>	<i>Other DHR Id#:</i>	
<i>Primary Resource: Single Dwelling (Building), Stories 1, Style: No discernible style, Ca 1903</i>			
		<b>Contributing</b>	<i>Total: 1</i>
<i>Secondary Resource: Shed (Building)</i>			
		<b>Contributing</b>	<i>Total: 1</i>
<b>21 Milton Avenue</b>	<b>108-5065-0471</b>	<i>Other DHR Id#:</i>	
<i>Primary Resource: Single Dwelling (Building), Stories 1, Style: No discernible style, Ca 1903</i>			
		<b>Contributing</b>	<i>Total: 1</i>
<b>22 Milton Avenue</b>	<b>108-5065-0472</b>	<i>Other DHR Id#:</i>	
<i>Primary Resource: Single Dwelling (Building), Stories 1, Style: No discernible style, Ca 1903</i>			
		<b>Contributing</b>	<i>Total: 1</i>
<b>25 Milton Avenue</b>	<b>108-5065-0473</b>	<i>Other DHR Id#:</i>	
<i>Primary Resource: Single Dwelling (Building), Stories 1, Style: No discernible style, Ca 1903</i>			
		<b>Contributing</b>	<i>Total: 1</i>
<b>26 Milton Avenue</b>	<b>108-5065-0474</b>	<i>Other DHR Id#:</i>	
<i>Primary Resource: Single Dwelling (Building), Stories 1, Style: No discernible style, Ca 1903</i>			
		<b>Contributing</b>	<i>Total: 1</i>
<b>29 Milton Avenue</b>	<b>108-5065-0475</b>	<i>Other DHR Id#:</i>	
<i>Primary Resource: Single Dwelling (Building), Stories 1, Style: No discernible style, Ca 1903</i>			
		<b>Contributing</b>	<i>Total: 1</i>
<b>30 Milton Avenue</b>	<b>108-5065-0476</b>	<i>Other DHR Id#:</i>	
<i>Primary Resource: Single Dwelling (Building), Stories 1, Style: No discernible style, Ca 1903</i>			
		<b>Contributing</b>	<i>Total: 1</i>
<b>33 Milton Avenue</b>	<b>108-5065-0477</b>	<i>Other DHR Id#:</i>	
<i>Primary Resource: Single Dwelling (Building), Stories 1, Style: No discernible style, Ca 1903</i>			
		<b>Contributing</b>	<i>Total: 1</i>
<b>34 Milton Avenue</b>	<b>108-5065-0478</b>	<i>Other DHR Id#:</i>	
<i>Primary Resource: Single Dwelling (Building), Stories 1, Style: No discernible style, Ca 1903</i>			
		<b>Contributing</b>	<i>Total: 1</i>
<b>37 Milton Avenue</b>	<b>108-5065-0479</b>	<i>Other DHR Id#:</i>	
<i>Primary Resource: Single Dwelling (Building), Stories 1, Style: No discernible style, Ca 1903</i>			
		<b>Contributing</b>	<i>Total: 1</i>



Schoolfield Historic District

City of Danville, VA

Name of Property

County and State

<b>38 Milton Avenue</b>	<b>108-5065-0480</b>	<i>Other DHR Id#:</i>	
<i>Primary Resource: Single Dwelling (Building), Stories 1, Style: No discernible style, Ca 1903</i>		<b>Contributing</b>	<i>Total: 1</i>
<b>42 Milton Avenue</b>	<b>108-5065-0481</b>	<i>Other DHR Id#:</i>	
<i>Primary Resource: Single Dwelling (Building), Stories 1, Style: No discernible style, Ca 1903</i>		<b>Contributing</b>	<i>Total: 1</i>
<b>45 Milton Avenue</b>	<b>108-5065-0482</b>	<i>Other DHR Id#:</i>	
<i>Primary Resource: Single Dwelling (Building), Stories 1, Style: No discernible style, Ca 1903</i>		<b>Contributing</b>	<i>Total: 1</i>
<b>46 Milton Avenue</b>	<b>108-5065-0483</b>	<i>Other DHR Id#:</i>	
<i>Primary Resource: Single Dwelling (Building), Stories 1, Style: No discernible style, Ca 1903</i>		<b>Contributing</b>	<i>Total: 1</i>
<b>49 Milton Avenue</b>	<b>108-5065-0484</b>	<i>Other DHR Id#:</i>	
<i>Primary Resource: Single Dwelling (Building), Stories 1, Style: No discernible style, Ca 1903</i>		<b>Contributing</b>	<i>Total: 1</i>
<b>50 Milton Avenue</b>	<b>108-5065-0485</b>	<i>Other DHR Id#:</i>	
<i>Primary Resource: Single Dwelling (Building), Stories 1, Style: No discernible style, Ca 1903</i>		<b>Contributing</b>	<i>Total: 1</i>
<b>53 Milton Avenue</b>	<b>108-5065-0486</b>	<i>Other DHR Id#:</i>	
<i>Primary Resource: Single Dwelling (Building), Stories 1, Style: No discernible style, Ca 1903</i>		<b>Contributing</b>	<i>Total: 1</i>
<b>54 Milton Avenue</b>	<b>108-5065-0487</b>	<i>Other DHR Id#:</i>	
<i>Primary Resource: Single Dwelling (Building), Stories 1, Style: No discernible style, Ca 1903</i>		<b>Contributing</b>	<i>Total: 1</i>
<b>57 Milton Avenue</b>	<b>108-5065-0488</b>	<i>Other DHR Id#:</i>	
<i>Primary Resource: Single Dwelling (Building), Stories 1, Style: No discernible style, Ca 1903</i>		<b>Contributing</b>	<i>Total: 1</i>
<b>58 Milton Avenue</b>	<b>108-5065-0489</b>	<i>Other DHR Id#:</i>	
<i>Primary Resource: Single Dwelling (Building), Stories 1, Style: No discernible style, Ca 1903</i>		<b>Contributing</b>	<i>Total: 1</i>
<b>61 Milton Avenue</b>	<b>108-5065-0490</b>	<i>Other DHR Id#:</i>	
<i>Primary Resource: Single Dwelling (Building), Stories 1, Style: No discernible style, Ca 1903</i>		<b>Contributing</b>	<i>Total: 1</i>
<i>Secondary Resource: Outbuilding, Domestic (Building)</i>		<b>Non-contributing</b>	<i>Total: 1</i>
<b>62 Milton Avenue</b>	<b>108-5065-0491</b>	<i>Other DHR Id#:</i>	
<i>Primary Resource: Single Dwelling (Building), Stories 1, Style: No discernible style, Ca 1903</i>		<b>Contributing</b>	<i>Total: 1</i>

Schoolfield Historic District

City of Danville, VA

Name of Property

County and State

## MORRIS AVENUE

**22 Morris Avenue**                      **108-5065-0492**                      *Other DHR Id#:*  
*Primary Resource: Single Dwelling (Building), Stories 1, Style: No discernible style, Ca 1920*  
**Contributing**                      *Total: 1*  
*Secondary Resource: Shed (Building)*                      **Contributing**                      *Total: 1*

**24 Morris Avenue**                      **108-5065-0493**                      *Other DHR Id#:*  
*Primary Resource: Single Dwelling (Building), Stories 1, Style: No discernible style, Ca 1920*  
**Contributing**                      *Total: 1*  
*Secondary Resource: Shed (Building)*                      **Non-contributing**                      *Total: 1*

**26 Morris Avenue**                      **108-5065-0494**                      *Other DHR Id#:*  
*Primary Resource: Single Dwelling (Building), Stories 1, Style: No discernible style, Ca 1920*  
**Contributing**                      *Total: 1*

### Schoolfield Pentecostal Church

**27 Morris Avenue**                      **108-5065-0495**                      *Other DHR Id#:*  
*Primary Resource: Church/Chapel (Building), Stories 1, Style: No discernible style, Ca 1940*  
**Contributing**                      *Total: 1*  
*Secondary Resource: Shed (Building)*                      **Non-contributing**                      *Total: 1*

**30 Morris Avenue**                      **108-5065-0496**                      *Other DHR Id#:*  
*Primary Resource: Single Dwelling (Building), Stories 1, Style: No discernible style, Ca 1920*  
**Contributing**                      *Total: 1*

**33 Morris Avenue**                      **108-5065-0497**                      *Other DHR Id#:*  
*Primary Resource: Single Dwelling (Building), Stories 1, Style: No discernible style, Ca 1920*  
**Contributing**                      *Total: 1*

**34 Morris Avenue**                      **108-5065-0498**                      *Other DHR Id#:*  
*Primary Resource: Single Dwelling (Building), Stories 1, Style: No discernible style, Ca 1920*  
**Contributing**                      *Total: 1*

**37 Morris Avenue**                      **108-5065-0499**                      *Other DHR Id#:*  
*Primary Resource: Single Dwelling (Building), Stories 1, Style: No discernible style, Ca 1920*  
**Contributing**                      *Total: 1*  
*Secondary Resource: Shed (Building)*                      **Contributing**                      *Total: 1*

**38 Morris Avenue**                      **108-5065-0500**                      *Other DHR Id#:*  
*Primary Resource: Single Dwelling (Building), Stories 1, Style: No discernible style, Ca 1920*  
**Contributing**                      *Total: 1*

**41 Morris Avenue**                      **108-5065-0501**                      *Other DHR Id#:*  
*Primary Resource: Single Dwelling (Building), Stories 1, Style: No discernible style, Ca 1920*  
**Contributing**                      *Total: 1*

**42 Morris Avenue**                      **108-5065-0502**                      *Other DHR Id#:*

Schoolfield Historic District

City of Danville, VA

Name of Property

County and State

*Primary Resource: Single Dwelling (Building), Stories 1, Style: No discernible style, Ca 1920*

**Contributing** *Total: 1*

*Secondary Resource: Carport (Structure)*

**Non-contributing** *Total: 1*

*Secondary Resource: Shed (Building)*

**Non-contributing** *Total: 1*

**43 Morris Avenue**

**108-5065-0503**

*Other DHR Id#:*

*Primary Resource: Single Dwelling (Building), Stories 1, Style: No discernible style, Ca 1920*

**Contributing** *Total: 1*

*Secondary Resource: Shed (Building)*

**Contributing** *Total: 1*

**44 Morris Avenue**

**108-5065-0504**

*Other DHR Id#:*

*Primary Resource: Single Dwelling (Building), Stories 1, Style: No discernible style, Ca 1920*

**Contributing** *Total: 1*

**45 Morris Avenue**

**108-5065-0505**

*Other DHR Id#:*

*Primary Resource: Single Dwelling (Building), Stories 1, Style: No discernible style, Ca 1920*

**Contributing** *Total: 1*

**46 Morris Avenue**

**108-5065-0506**

*Other DHR Id#:*

*Primary Resource: Single Dwelling (Building), Stories 1, Style: Minimal Traditional, Ca 1920*

**Contributing** *Total: 1*

*Secondary Resource: Pool/Swimming Pool (Structure)*

**Non-contributing** *Total: 1*

*Secondary Resource: Shed (Building)*

**Contributing** *Total: 1*

**49 Morris Avenue**

**108-5065-0507**

*Other DHR Id#:*

*Primary Resource: Single Dwelling (Building), Stories 1, Style: No discernible style, Ca 1920*

**Contributing** *Total: 1*

**50 Morris Avenue**

**108-5065-0508**

*Other DHR Id#:*

*Primary Resource: Single Dwelling (Building), Stories 1, Style: No discernible style, Ca 1920*

**Contributing** *Total: 1*

*Secondary Resource: Shed (Building)*

**Contributing** *Total: 1*

**53 Morris Avenue**

**108-5065-0509**

*Other DHR Id#:*

*Primary Resource: Single Dwelling (Building), Stories 1, Style: No discernible style, Ca 1920*

**Contributing** *Total: 1*

*Secondary Resource: Shed (Building)*

**Non-contributing** *Total: 1*

**54 Morris Avenue**

**108-5065-0510**

*Other DHR Id#:*

*Primary Resource: Single Dwelling (Building), Stories 1, Style: No discernible style, Ca 1920*

**Contributing** *Total: 1*

*Secondary Resource: Shed (Building)*

**Contributing** *Total: 1*

**57 Morris Avenue**

**108-5065-0511**

*Other DHR Id#:*

*Primary Resource: Single Dwelling (Building), Stories 1, Style: No discernible style, Ca 1920*

**Contributing** *Total: 1*

*Secondary Resource: Shed (Building)*

**Contributing** *Total: 1*

Schoolfield Historic District

City of Danville, VA

Name of Property

County and State

<b>58 Morris Avenue</b>	<b>108-5065-0512</b>	<i>Other DHR Id#:</i>	
<i>Primary Resource: Single Dwelling (Building), Stories 1, Style: No discernible style, Ca 1920</i>			
		<b>Contributing</b>	<i>Total: 1</i>
<i>Secondary Resource: Shed (Building)</i>		<b>Contributing</b>	<i>Total: 1</i>
<b>61 Morris Avenue</b>	<b>108-5065-0513</b>	<i>Other DHR Id#:</i>	
<i>Primary Resource: Single Dwelling (Building), Stories 1, Style: No discernible style, Ca 1920</i>			
		<b>Contributing</b>	<i>Total: 1</i>
<b>62 Morris Avenue</b>	<b>108-5065-0514</b>	<i>Other DHR Id#:</i>	
<i>Primary Resource: Single Dwelling (Building), Stories 1, Style: No discernible style, Ca 1920</i>			
		<b>Contributing</b>	<i>Total: 1</i>
<i>Secondary Resource: Carport (Structure)</i>		<b>Non-contributing</b>	<i>Total: 1</i>
<i>Secondary Resource: Shed (Building)</i>		<b>Non-contributing</b>	<i>Total: 1</i>
<b>63 Morris Avenue</b>	<b>108-5065-0515</b>	<i>Other DHR Id#:</i>	
<i>Primary Resource: Single Dwelling (Building), Stories 1, Style: No discernible style, Ca 1920</i>			
		<b>Contributing</b>	<i>Total: 1</i>
<b>64 Morris Avenue</b>	<b>108-5065-0516</b>	<i>Other DHR Id#:</i>	
<i>Primary Resource: Single Dwelling (Building), Stories 1, Style: No discernible style, Ca 1920</i>			
		<b>Contributing</b>	<i>Total: 1</i>
<i>Secondary Resource: Shed (Building)</i>		<b>Non-contributing</b>	<i>Total: 1</i>
<b>65 Morris Avenue</b>	<b>108-5065-0517</b>	<i>Other DHR Id#:</i>	
<i>Primary Resource: Single Dwelling (Building), Stories 1, Style: No discernible style, Ca 1920</i>			
		<b>Non-contributing</b>	<i>Total: 1</i>
<i>Secondary Resource: Shed (Building)</i>		<b>Contributing</b>	<i>Total: 1</i>
<b>66 Morris Avenue</b>	<b>108-5065-0518</b>	<i>Other DHR Id#:</i>	
<i>Primary Resource: Single Dwelling (Building), Stories 1, Style: No discernible style, Ca 1920</i>			
		<b>Contributing</b>	<i>Total: 1</i>
<i>Secondary Resource: Shed (Building)</i>		<b>Non-contributing</b>	<i>Total: 3</i>
<b>69 Morris Avenue</b>	<b>108-5065-0519</b>	<i>Other DHR Id#:</i>	
<i>Primary Resource: Single Dwelling (Building), Stories 1, Style: No discernible style, Ca 1920</i>			
		<b>Contributing</b>	<i>Total: 1</i>
<i>Secondary Resource: Shed (Building)</i>		<b>Contributing</b>	<i>Total: 1</i>
<b>70 Morris Avenue</b>	<b>108-5065-0520</b>	<i>Other DHR Id#:</i>	
<i>Primary Resource: Single Dwelling (Building), Stories 1, Style: No discernible style, Ca 1920</i>			
		<b>Contributing</b>	<i>Total: 1</i>
<b>73 Morris Avenue</b>	<b>108-5065-0521</b>	<i>Other DHR Id#:</i>	
<i>Primary Resource: Single Dwelling (Building), Stories 1, Style: No discernible style, Ca 1920</i>			
		<b>Contributing</b>	<i>Total: 1</i>
<b>74 Morris Avenue</b>	<b>108-5065-0522</b>	<i>Other DHR Id#:</i>	

Schoolfield Historic District

City of Danville, VA

Name of Property

County and State

**Primary Resource: Single Dwelling (Building), Stories 1, Style: No discernible style, Ca 1920**

**Contributing** Total: 1

**Secondary Resource: Pool/Swimming Pool (Structure)**

**Non-contributing** Total: 1

**77 Morris Avenue**

**108-5065-0523**

*Other DHR Id#:*

**Primary Resource: Single Dwelling (Building), Stories 1, Style: No discernible style, Ca 1920**

**Contributing** Total: 1

**Secondary Resource: Shed (Building)**

**Non-contributing** Total: 1

**78 Morris Avenue**

**108-5065-0524**

*Other DHR Id#:*

**Primary Resource: Single Dwelling (Building), Stories 1, Style: No discernible style, Ca 1920**

**Contributing** Total: 1

**81 Morris Avenue**

**108-5065-0525**

*Other DHR Id#:*

**Primary Resource: Single Dwelling (Building), Stories 1, Style: No discernible style, Ca 1920**

**Contributing** Total: 1

**Secondary Resource: Outbuilding, Domestic (Building)**

**Non-contributing** Total: 1

**Secondary Resource: Shed (Building)**

**Non-contributing** Total: 1

**82 Morris Avenue**

**108-5065-0526**

*Other DHR Id#:*

**Primary Resource: Single Dwelling (Building), Stories 1, Style: No discernible style, Ca 1920**

**Contributing** Total: 1

**Secondary Resource: Shed (Building)**

**Non-contributing** Total: 4

**83 Morris Avenue**

**108-5065-0527**

*Other DHR Id#:*

**Primary Resource: Single Dwelling (Building), Stories 1, Style: No discernible style, Ca 1920**

**Contributing** Total: 1

**Secondary Resource: Shed (Building)**

**Contributing** Total: 1

**84 Morris Avenue**

**108-5065-0528**

*Other DHR Id#:*

**Primary Resource: Single Dwelling (Building), Stories 1, Style: No discernible style, Ca 1920**

**Contributing** Total: 1

**85 Morris Avenue**

**108-5065-0529**

*Other DHR Id#:*

**Primary Resource: Single Dwelling (Building), Stories 1, Style: No discernible style, Ca 1920**

**Non-contributing** Total: 1

**Secondary Resource: Shed (Building)**

**Contributing** Total: 1

**89 Morris Avenue**

**108-5065-0530**

*Other DHR Id#:*

**Primary Resource: Single Dwelling (Building), Stories 1, Style: No discernible style, Ca 1920**

**Contributing** Total: 1

**Secondary Resource: Garage (Building)**

**Contributing** Total: 1

**OAK RIDGE AVENUE**

**1 Oak Ridge Avenue**

**108-0130**

*Other DHR Id#: 108-5065-0009*

**Primary Resource: Single Dwelling (Building), Stories 1, Style: No discernible style, Ca 1903**

**Contributing** Total: 1

Schoolfield Historic District

City of Danville, VA

Name of Property

County and State

<i>Secondary Resource: Shed (Building)</i>		<b>Contributing</b>	<i>Total: 1</i>
<b>2 Oak Ridge Avenue</b>	<b>108-0131</b>	<i>Other DHR Id#: 108-5065-0010</i>	
<i>Primary Resource: Single Dwelling (Building), Stories 1, Style: No discernible style, Ca 1903</i>		<b>Contributing</b>	<i>Total: 1</i>
<i>Secondary Resource: Shed (Building)</i>		<b>Contributing</b>	<i>Total: 1</i>
<i>Secondary Resource: Shed (Building)</i>		<b>Non-contributing</b>	<i>Total: 1</i>
<b>3 Oak Ridge Avenue</b>	<b>108-5065-0531</b>	<i>Other DHR Id#:</i>	
<i>Primary Resource: Single Dwelling (Building), Stories 1, Style: No discernible style, Ca 1903</i>		<b>Contributing</b>	<i>Total: 1</i>
<i>Secondary Resource: Shed (Building)</i>		<b>Contributing</b>	<i>Total: 2</i>
<b>4 Oak Ridge Avenue</b>	<b>108-0132</b>	<i>Other DHR Id#: 108-5065-0011</i>	
<i>Primary Resource: Single Dwelling (Building), Stories 1, Style: Other, Ca 1903</i>		<b>Contributing</b>	<i>Total: 1</i>
<i>Secondary Resource: Shed (Building)</i>		<b>Contributing</b>	<i>Total: 1</i>
<b>5 Oak Ridge Avenue</b>	<b>108-5065-0532</b>	<i>Other DHR Id#:</i>	
<i>Primary Resource: Single Dwelling (Building), Stories 1, Style: No discernible style, Ca 1903</i>		<b>Contributing</b>	<i>Total: 1</i>
<b>6 Oak Ridge Avenue</b>	<b>108-0133</b>	<i>Other DHR Id#: 108-5065-0012</i>	
<i>Primary Resource: Single Dwelling (Building), Stories 1, Style: No discernible style, Ca 1903</i>		<b>Contributing</b>	<i>Total: 1</i>
<i>Secondary Resource: Shed (Building)</i>		<b>Contributing</b>	<i>Total: 2</i>
<b>7 Oak Ridge Avenue</b>	<b>108-5065-0533</b>	<i>Other DHR Id#:</i>	
<i>Primary Resource: Single Dwelling (Building), Stories 1, Style: No discernible style, Ca 1903</i>		<b>Contributing</b>	<i>Total: 1</i>
<i>Secondary Resource: Shed (Building)</i>		<b>Contributing</b>	<i>Total: 2</i>
<b>9 Oak Ridge Avenue</b>	<b>108-5065-0534</b>	<i>Other DHR Id#:</i>	
<i>Primary Resource: Single Dwelling (Building), Stories 1, Style: No discernible style, Ca 1903</i>		<b>Contributing</b>	<i>Total: 1</i>
<i>Secondary Resource: Shed (Building)</i>		<b>Contributing</b>	<i>Total: 1</i>
<b>10 Oak Ridge Avenue</b>	<b>108-0134</b>	<i>Other DHR Id#: 108-5065-0013</i>	
<i>Primary Resource: Single Dwelling (Building), Stories 1, Style: No discernible style, Ca 1903</i>		<b>Contributing</b>	<i>Total: 1</i>
<i>Secondary Resource: Shed (Building)</i>		<b>Contributing</b>	<i>Total: 1</i>
<b>12 Oak Ridge Avenue</b>	<b>108-0135</b>	<i>Other DHR Id#: 108-5065-0014</i>	
<i>Primary Resource: Single Dwelling (Building), Stories 1, Style: No discernible style, Ca 1903</i>		<b>Contributing</b>	<i>Total: 1</i>
<b>13 Oak Ridge Avenue</b>	<b>108-5065-0535</b>	<i>Other DHR Id#:</i>	
<i>Primary Resource: Single Dwelling (Building), Stories 1, Style: No discernible style, Ca 1903</i>			

Schoolfield Historic District

City of Danville, VA

Name of Property

County and State

		<b>Contributing</b>	<i>Total: 1</i>
<i>Secondary Resource: Garage (Building)</i>		<b>Contributing</b>	<i>Total: 1</i>
<i>Secondary Resource: Shed (Building)</i>		<b>Contributing</b>	<i>Total: 2</i>
<b>14 Oak Ridge Avenue</b>	<b>108-0136</b>	<i>Other DHR Id#: 108-5065-0015</i>	
<i>Primary Resource: Single Dwelling (Building), Stories 1, Style: No discernible style, Ca 1903</i>		<b>Contributing</b>	<i>Total: 1</i>
<b>15 Oak Ridge Avenue</b>	<b>108-5065-0536</b>	<i>Other DHR Id#:</i>	
<i>Primary Resource: Single Dwelling (Building), Stories 1, Style: No discernible style, Ca 1903</i>		<b>Contributing</b>	<i>Total: 1</i>
<i>Secondary Resource: Shed (Building)</i>		<b>Contributing</b>	<i>Total: 1</i>
<b>16 Oak Ridge Avenue</b>	<b>108-5065-0537</b>	<i>Other DHR Id#:</i>	
<i>Primary Resource: Single Dwelling (Building), Stories 1, Style: No discernible style, Ca 1903</i>		<b>Contributing</b>	<i>Total: 1</i>
<i>Secondary Resource: Shed (Building)</i>		<b>Non-contributing</b>	<i>Total: 1</i>
<i>Secondary Resource: Shed (Building)</i>		<b>Contributing</b>	<i>Total: 1</i>
<b>18 Oak Ridge Avenue</b>	<b>108-5065-0538</b>	<i>Other DHR Id#:</i>	
<i>Primary Resource: Single Dwelling (Building), Stories 1, Style: No discernible style, Ca 1903</i>		<b>Contributing</b>	<i>Total: 1</i>
<i>Secondary Resource: Shed (Building)</i>		<b>Contributing</b>	<i>Total: 1</i>
<b>20 Oak Ridge Avenue</b>	<b>108-5065-0539</b>	<i>Other DHR Id#:</i>	
<i>Primary Resource: Single Dwelling (Building), Stories 1, Style: No discernible style, Ca 1903</i>		<b>Contributing</b>	<i>Total: 1</i>
<i>Secondary Resource: Carport (Structure)</i>		<b>Non-contributing</b>	<i>Total: 1</i>
<i>Secondary Resource: Shed (Building)</i>		<b>Contributing</b>	<i>Total: 1</i>
<b>21 Oak Ridge Avenue</b>	<b>108-5065-0540</b>	<i>Other DHR Id#:</i>	
<i>Primary Resource: Single Dwelling (Building), Stories 1, Style: Ranch, Ca 1959</i>		<b>Non-contributing</b>	<i>Total: 1</i>
<i>Secondary Resource: Shed (Building)</i>		<b>Non-contributing</b>	<i>Total: 1</i>
<b>22 Oak Ridge Avenue</b>	<b>108-5065-0541</b>	<i>Other DHR Id#:</i>	
<i>Primary Resource: Single Dwelling (Building), Stories 1, Style: No discernible style, Ca 1903</i>		<b>Contributing</b>	<i>Total: 1</i>
<i>Secondary Resource: Shed (Building)</i>		<b>Contributing</b>	<i>Total: 1</i>
<b>24 Oak Ridge Avenue</b>	<b>108-5065-0542</b>	<i>Other DHR Id#:</i>	
<i>Primary Resource: Single Dwelling (Building), Stories 1, Style: No discernible style, Ca 1903</i>		<b>Contributing</b>	<i>Total: 1</i>
<i>Secondary Resource: Shed (Building)</i>		<b>Non-contributing</b>	<i>Total: 1</i>
<b>25 Oak Ridge Avenue</b>	<b>108-5065-0543</b>	<i>Other DHR Id#:</i>	
<i>Primary Resource: Single Dwelling (Building), Stories 1, Style: No discernible style, Ca 1903</i>		<b>Contributing</b>	<i>Total: 1</i>

Schoolfield Historic District

City of Danville, VA

Name of Property

County and State

<i>Secondary Resource: Shed (Building)</i>		<b>Contributing</b>	<i>Total: 2</i>
<b>26 Oak Ridge Avenue</b>	<b>108-5065-0544</b>	<i>Other DHR Id#:</i>	
<i>Primary Resource: Single Dwelling (Building), Stories 1, Style: No discernible style, Ca 1903</i>		<b>Contributing</b>	<i>Total: 1</i>
<i>Secondary Resource: Shed (Building)</i>		<b>Contributing</b>	<i>Total: 1</i>
<b>27 Oak Ridge Avenue</b>	<b>108-5065-0545</b>	<i>Other DHR Id#:</i>	
<i>Primary Resource: Single Dwelling (Building), Stories 1, Style: No discernible style, Ca 1903</i>		<b>Contributing</b>	<i>Total: 1</i>
<i>Secondary Resource: Shed (Building)</i>		<b>Contributing</b>	<i>Total: 1</i>
<b>28 Oak Ridge Avenue</b>	<b>108-5065-0546</b>	<i>Other DHR Id#:</i>	
<i>Primary Resource: Single Dwelling (Building), Stories 1, Style: No discernible style, Ca 1903</i>		<b>Contributing</b>	<i>Total: 1</i>
<i>Secondary Resource: Shed (Building)</i>		<b>Contributing</b>	<i>Total: 2</i>
<b>29 Oak Ridge Avenue</b>	<b>108-5065-0547</b>	<i>Other DHR Id#:</i>	
<i>Primary Resource: Single Dwelling (Building), Stories 1, Style: No discernible style, Ca 1903</i>		<b>Contributing</b>	<i>Total: 1</i>
<i>Secondary Resource: Shed (Building)</i>		<b>Contributing</b>	<i>Total: 1</i>
<b>30 Oak Ridge Avenue</b>	<b>108-5065-0548</b>	<i>Other DHR Id#:</i>	
<i>Primary Resource: Single Dwelling (Building), Stories 1, Style: No discernible style, Ca 1903</i>		<b>Contributing</b>	<i>Total: 1</i>
<i>Secondary Resource: Shed (Building)</i>		<b>Contributing</b>	<i>Total: 1</i>
<b>31 Oak Ridge Avenue</b>	<b>108-5065-0549</b>	<i>Other DHR Id#:</i>	
<i>Primary Resource: Single Dwelling (Building), Stories 1, Style: No discernible style, Ca 1903</i>		<b>Contributing</b>	<i>Total: 1</i>
<i>Secondary Resource: Shed (Building)</i>		<b>Contributing</b>	<i>Total: 1</i>
<b>32 Oak Ridge Avenue</b>	<b>108-5065-0550</b>	<i>Other DHR Id#:</i>	
<i>Primary Resource: Single Dwelling (Building), Stories 1, Style: No discernible style, Ca 1903</i>		<b>Contributing</b>	<i>Total: 1</i>
<b>33 Oak Ridge Avenue</b>	<b>108-5065-0551</b>	<i>Other DHR Id#:</i>	
<i>Primary Resource: Single Dwelling (Building), Stories 1, Style: No discernible style, Ca 1903</i>		<b>Contributing</b>	<i>Total: 1</i>
<i>Secondary Resource: Shed (Building)</i>		<b>Contributing</b>	<i>Total: 2</i>
<b>34 Oak Ridge Avenue</b>	<b>108-5065-0552</b>	<i>Other DHR Id#:</i>	
<i>Primary Resource: Single Dwelling (Building), Stories 1, Style: No discernible style, Ca 1903</i>		<b>Contributing</b>	<i>Total: 1</i>
<i>Secondary Resource: Shed (Building)</i>		<b>Non-contributing</b>	<i>Total: 1</i>
<b>35 Oak Ridge Avenue</b>	<b>108-5065-0553</b>	<i>Other DHR Id#:</i>	
<i>Primary Resource: Single Dwelling (Building), Stories 1, Style: No discernible style, Ca 1903</i>			



Schoolfield Historic District

City of Danville, VA

Name of Property

County and State

		<b>Contributing</b>	<i>Total: 1</i>
		<b>Non-contributing</b>	<i>Total: 1</i>
<i>Secondary Resource: Shed (Building)</i>			
<b>36 Oak Ridge Avenue</b>	<b>108-5065-0554</b>	<i>Other DHR Id#:</i>	
<i>Primary Resource: Single Dwelling (Building), Stories 1, Style: No discernible style, Ca 1903</i>			
		<b>Contributing</b>	<i>Total: 1</i>
<i>Secondary Resource: Shed (Building)</i>			
<b>37 Oak Ridge Avenue</b>	<b>108-5065-0555</b>	<i>Other DHR Id#:</i>	
<i>Primary Resource: Single Dwelling (Building), Stories 1, Style: No discernible style, Ca 1903</i>			
		<b>Contributing</b>	<i>Total: 1</i>
<i>Secondary Resource: Shed (Building)</i>			
<b>38 Oak Ridge Avenue</b>	<b>108-5065-0556</b>	<i>Other DHR Id#:</i>	
<i>Primary Resource: Single Dwelling (Building), Stories 1, Style: No discernible style, Ca 1903</i>			
		<b>Contributing</b>	<i>Total: 1</i>
<i>Secondary Resource: Shed (Building)</i>			
<b>39 Oak Ridge Avenue</b>	<b>108-5065-0557</b>	<i>Other DHR Id#:</i>	
<i>Primary Resource: Single Dwelling (Building), Stories 1, Style: No discernible style, Ca 1903</i>			
		<b>Contributing</b>	<i>Total: 1</i>
<i>Secondary Resource: Shed (Building)</i>			
<b>40 Oak Ridge Avenue</b>	<b>108-5065-0558</b>	<i>Other DHR Id#:</i>	
<i>Primary Resource: Single Dwelling (Building), Stories 1, Style: No discernible style, Ca 1903</i>			
		<b>Contributing</b>	<i>Total: 1</i>
<i>Secondary Resource: Shed (Building)</i>			
<b>41 Oak Ridge Avenue</b>	<b>108-5065-0559</b>	<i>Other DHR Id#:</i>	
<i>Primary Resource: Single Dwelling (Building), Stories 1, Style: No discernible style, Ca 1903</i>			
		<b>Contributing</b>	<i>Total: 1</i>
<i>Secondary Resource: Shed (Building)</i>			
<b>42 Oak Ridge Avenue</b>	<b>108-5065-0560</b>	<i>Other DHR Id#:</i>	
<i>Primary Resource: Single Dwelling (Building), Stories 1, Style: No discernible style, Ca 1903</i>			
		<b>Contributing</b>	<i>Total: 1</i>
<i>Secondary Resource: Shed (Building)</i>			
<b>43 Oak Ridge Avenue</b>	<b>108-5065-0561</b>	<i>Other DHR Id#:</i>	
<i>Primary Resource: Single Dwelling (Building), Stories 1, Style: No discernible style, Ca 1903</i>			
		<b>Contributing</b>	<i>Total: 1</i>
<i>Secondary Resource: Shed (Building)</i>			
<b>44 Oak Ridge Avenue</b>	<b>108-5065-0562</b>	<i>Other DHR Id#:</i>	
<i>Primary Resource: Single Dwelling (Building), Stories 1, Style: No discernible style, Ca 1903</i>			
		<b>Contributing</b>	<i>Total: 1</i>
<i>Secondary Resource: Shed (Building)</i>			
<b>45 Oak Ridge Avenue</b>	<b>108-5065-0563</b>	<i>Other DHR Id#:</i>	
<i>Primary Resource: Single Dwelling (Building), Stories 1, Style: No discernible style, Ca 1903</i>			
		<b>Contributing</b>	<i>Total: 1</i>

Schoolfield Historic District

City of Danville, VA

Name of Property

County and State

*Secondary Resource: Shed (Building)* **Contributing** *Total: 1*

**46 Oak Ridge Avenue 108-5064** *Other DHR Id#: 108-5065-0079*

*Primary Resource: Single Dwelling (Building), Stories 1, Style: No Discernable Style, Ca 1903*  
**Contributing** *Total: 1*

*Secondary Resource: Shed (Building)* **Contributing** *Total: 1*

**47 Oak Ridge Avenue 108-5065-0564** *Other DHR Id#:*

*Primary Resource: Single Dwelling (Building), Stories 1, Style: No discernible style, Ca 1903*  
**Contributing** *Total: 1*

*Secondary Resource: Shed (Building)* **Contributing** *Total: 1*

**48 Oak Ridge Avenue 108-5063** *Other DHR Id#: 108-5065-0078*

*Primary Resource: Single Dwelling (Building), Stories 1, Style: No Discernable Style, Ca 1903*  
**Contributing** *Total: 1*

**49 Oak Ridge Avenue 108-5065-0565** *Other DHR Id#:*

*Primary Resource: Single Dwelling (Building), Stories 1, Style: No discernible style, Ca 1903*  
**Contributing** *Total: 1*

*Secondary Resource: Shed (Building)* **Contributing** *Total: 2*

**50 Oak Ridge Avenue 108-5062** *Other DHR Id#: 108-5065-0077*

*Primary Resource: Single Dwelling (Building), Stories 1, Style: No Discernable Style, Ca 1903*  
**Contributing** *Total: 1*

**51 Oak Ridge Avenue 108-5059** *Other DHR Id#: 108-5065-0074*

*Primary Resource: Single Dwelling (Building), Stories 1, Style: No Discernable Style, Ca 1903*  
**Contributing** *Total: 1*

*Secondary Resource: Shed (Building)* **Contributing** *Total: 2*

**52 Oak Ridge Avenue 108-5061** *Other DHR Id#: 108-5065-0076*

*Primary Resource: Single Dwelling (Building), Stories 1, Style: No Discernable Style, Ca 1903*  
**Contributing** *Total: 1*

*Secondary Resource: Shed (Building)* **Contributing** *Total: 1*

**53 Oak Ridge Avenue 108-5058** *Other DHR Id#: 108-5065-0073*

*Primary Resource: Single Dwelling (Building), Stories 1, Style: No Discernable Style, Ca 1903*  
**Contributing** *Total: 1*

*Secondary Resource: Shed (Building)* **Contributing** *Total: 2*

**54 Oak Ridge Avenue 108-5060** *Other DHR Id#: 108-5065-0075*

*Primary Resource: Single Dwelling (Building), Stories 1, Style: No Discernable Style, Ca 1903*  
**Contributing** *Total: 1*

*Secondary Resource: Shed (Building)* **Contributing** *Total: 1*

**PARK AVENUE**

**3 Park Avenue 108-5065-0566** *Other DHR Id#:*

Schoolfield Historic District

City of Danville, VA

Name of Property

County and State

<b>Primary Resource: Single Dwelling (Building), Stories 2, Style: Colonial Revival, Ca 1920</b>		<b>Contributing</b>	<b>Total: 1</b>
<b>4 Park Avenue</b>	<b>108-5065-0567</b>	<i>Other DHR Id#:</i>	
<b>Primary Resource: Single Dwelling (Building), Stories 2, Style: Dutch Revival, Ca 1920</b>		<b>Contributing</b>	<b>Total: 1</b>
<b>Secondary Resource: Garage (Building)</b>		<b>Contributing</b>	<b>Total: 1</b>
<b>110 Park Avenue</b>	<b>108-5065-0568</b>	<i>Other DHR Id#:</i>	
<b>Primary Resource: Single Dwelling (Building), Stories 1, Style: Ranch, 1959</b>		<b>Non-contributing</b>	<b>Total: 1</b>
<b>Secondary Resource: Garage (Building)</b>		<b>Contributing</b>	<b>Total: 1</b>
<b>112 Park Avenue</b>	<b>108-5065-0569</b>	<i>Other DHR Id#:</i>	
<b>Primary Resource: Single Dwelling (Building), Stories 2, Style: Queen Anne, Ca 1903</b>		<b>Contributing</b>	<b>Total: 1</b>
<b>116 Park Avenue</b>	<b>108-5065-0570</b>	<i>Other DHR Id#:</i>	
<b>Primary Resource: Single Dwelling (Building), Stories 2, Style: Queen Anne, Ca 1903</b>		<b>Contributing</b>	<b>Total: 1</b>
<b>120 Park Avenue</b>	<b>108-5065-0571</b>	<i>Other DHR Id#:</i>	
<b>Primary Resource: Single Dwelling (Building), Stories 2, Style: Queen Anne, Ca 1903</b>		<b>Contributing</b>	<b>Total: 1</b>
<b>124 Park Avenue</b>	<b>108-5065-0572</b>	<i>Other DHR Id#:</i>	
<b>Primary Resource: Single Dwelling (Building), Stories 2, Style: Queen Anne, Ca 1903</b>		<b>Contributing</b>	<b>Total: 1</b>
<b>128 Park Avenue</b>	<b>108-5065-0573</b>	<i>Other DHR Id#:</i>	
<b>Primary Resource: Single Dwelling (Building), Stories 2, Style: Queen Anne, Ca 1903</b>		<b>Contributing</b>	<b>Total: 1</b>
<b>132 Park Avenue</b>	<b>108-5065-0574</b>	<i>Other DHR Id#:</i>	
<b>Primary Resource: Single Dwelling (Building), Stories 1, Style: No discernible style, Ca 1903</b>		<b>Contributing</b>	<b>Total: 1</b>
<b>Secondary Resource: Carport (Structure)</b>		<b>Non-contributing</b>	<b>Total: 1</b>
<b>Secondary Resource: Shed (Building)</b>		<b>Non-contributing</b>	<b>Total: 1</b>
<b>136 Park Avenue</b>	<b>108-5065-0575</b>	<i>Other DHR Id#:</i>	
<b>Primary Resource: Single Dwelling (Building), Stories 1, Style: No discernible style, Ca 1903</b>		<b>Contributing</b>	<b>Total: 1</b>
<b>Secondary Resource: Shed (Building)</b>		<b>Contributing</b>	<b>Total: 1</b>
<b>140 Park Avenue</b>	<b>108-5065-0576</b>	<i>Other DHR Id#:</i>	
<b>Primary Resource: Single Dwelling (Building), Stories 1, Style: No discernible style, Ca 1903</b>		<b>Contributing</b>	<b>Total: 1</b>
<b>Secondary Resource: Shed (Building)</b>		<b>Contributing</b>	<b>Total: 1</b>

Schoolfield Historic District

City of Danville, VA

Name of Property

County and State

<b>144 Park Avenue</b>	<b>108-5065-0577</b>	<i>Other DHR Id#:</i>	
<i>Primary Resource: Single Dwelling (Building), Stories 1, Style: No discernible style, Ca 1903</i>		<b>Contributing</b>	<i>Total: 1</i>
<i>Secondary Resource: Shed (Building)</i>		<b>Contributing</b>	<i>Total: 1</i>
<b>148 Park Avenue</b>	<b>108-5065-0578</b>	<i>Other DHR Id#:</i>	
<i>Primary Resource: Single Dwelling (Building), Stories 1, Style: No discernible style, Ca 1903</i>		<b>Contributing</b>	<i>Total: 1</i>
<b>152 Park Avenue</b>	<b>108-5065-0579</b>	<i>Other DHR Id#:</i>	
<i>Primary Resource: Single Dwelling (Building), Stories 1, Style: No discernible style, Ca 1903</i>		<b>Contributing</b>	<i>Total: 1</i>
<b>160 Park Avenue</b>	<b>108-5065-0580</b>	<i>Other DHR Id#:</i>	
<i>Primary Resource: Single Dwelling (Building), Stories 1, Style: No discernible style, Ca 1902</i>		<b>Contributing</b>	<i>Total: 1</i>
<i>Secondary Resource: Shed (Building)</i>		<b>Non-contributing</b>	<i>Total: 1</i>
<b>164 Park Avenue</b>	<b>108-5065-0581</b>	<i>Other DHR Id#:</i>	
<i>Primary Resource: Single Dwelling (Building), Stories 1, Style: No discernible style, Ca 1903</i>		<b>Contributing</b>	<i>Total: 1</i>
<b>168 Park Avenue</b>	<b>108-5065-0582</b>	<i>Other DHR Id#:</i>	
<i>Primary Resource: Single Dwelling (Building), Stories 1, Style: No discernible style, Ca 1903</i>		<b>Contributing</b>	<i>Total: 1</i>
<b>176 Park Avenue</b>	<b>108-5065-0583</b>	<i>Other DHR Id#:</i>	
<i>Primary Resource: Single Dwelling (Building), Stories 1, Style: No discernible style, Ca 1903</i>		<b>Contributing</b>	<i>Total: 1</i>
<i>Secondary Resource: Shed (Building)</i>		<b>Non-contributing</b>	<i>Total: 1</i>
<b>180 Park Avenue</b>	<b>108-5065-0584</b>	<i>Other DHR Id#:</i>	
<i>Primary Resource: Single Dwelling (Building), Stories 1, Style: No discernible style, Ca 1903</i>		<b>Contributing</b>	<i>Total: 1</i>
<b>184 Park Avenue</b>	<b>108-5065-0585</b>	<i>Other DHR Id#:</i>	
<i>Primary Resource: Single Dwelling (Building), Stories 1, Style: No discernible style, Ca 1903</i>		<b>Contributing</b>	<i>Total: 1</i>
<b>291 Park Avenue</b>	<b>108-5065-0586</b>	<i>Other DHR Id#:</i>	
<i>Primary Resource: Office/Office Building (Building), Stories 1, Style: Post Modern, Ca 1982</i>		<b>Non-contributing</b>	<i>Total: 1</i>
<b>PARK CIRCLE</b>			
<b>186 Park Circle</b>	<b>108-5065-0587</b>	<i>Other DHR Id#:</i>	
<i>Primary Resource: Single Dwelling (Building), Stories 1, Style: No discernible style, Ca 1903</i>		<b>Contributing</b>	<i>Total: 1</i>

Schoolfield Historic District

City of Danville, VA

Name of Property

County and State

<b>200 Park Circle</b>	<b>108-5065-0588</b>	<i>Other DHR Id#:</i>	
<i>Primary Resource: Single Dwelling (Building), Stories 1, Style: No discernible style, Ca 1903</i>			
		<b>Contributing</b>	<i>Total: 1</i>
<i>Secondary Resource: Shed (Building)</i>		<b>Contributing</b>	<i>Total: 1</i>
<b>204 Park Circle</b>	<b>108-5065-0589</b>	<i>Other DHR Id#:</i>	
<i>Primary Resource: Single Dwelling (Building), Stories 1, Style: No discernible style, Ca 1903</i>			
		<b>Contributing</b>	<i>Total: 1</i>
<i>Secondary Resource: Shed (Building)</i>		<b>Contributing</b>	<i>Total: 1</i>
<b>208 Park Circle</b>	<b>108-5065-0590</b>	<i>Other DHR Id#:</i>	
<i>Primary Resource: Single Dwelling (Building), Stories 1, Style: No discernible style, Ca 1903</i>			
		<b>Contributing</b>	<i>Total: 1</i>
<i>Secondary Resource: Shed (Building)</i>		<b>Non-contributing</b>	<i>Total: 1</i>
<b>212 Park Circle</b>	<b>108-5065-0591</b>	<i>Other DHR Id#:</i>	
<i>Primary Resource: Single Dwelling (Building), Stories 1, Style: No discernible style, Ca 1903</i>			
		<b>Contributing</b>	<i>Total: 1</i>
<b>216 Park Circle</b>	<b>108-5065-0592</b>	<i>Other DHR Id#:</i>	
<i>Primary Resource: Single Dwelling (Building), Stories 1, Style: No discernible style, Ca 1903</i>			
		<b>Contributing</b>	<i>Total: 1</i>
<b>220 Park Circle</b>	<b>108-5065-0593</b>	<i>Other DHR Id#:</i>	
<i>Primary Resource: Single Dwelling (Building), Stories 1, Style: No discernible style, Ca 1903</i>			
		<b>Contributing</b>	<i>Total: 1</i>
<i>Secondary Resource: Shed (Building)</i>		<b>Contributing</b>	<i>Total: 1</i>
<b>224 Park Circle</b>	<b>108-5065-0594</b>	<i>Other DHR Id#:</i>	
<i>Primary Resource: Single Dwelling (Building), Stories 1, Style: No discernible style, Ca 1903</i>			
		<b>Contributing</b>	<i>Total: 1</i>
<i>Secondary Resource: Shed (Building)</i>		<b>Contributing</b>	<i>Total: 2</i>
<b>228 Park Circle</b>	<b>108-5065-0595</b>	<i>Other DHR Id#:</i>	
<i>Primary Resource: Single Dwelling (Building), Stories 1, Style: No discernible style, Ca 1903</i>			
		<b>Contributing</b>	<i>Total: 1</i>
<i>Secondary Resource: Outbuilding, Domestic (Building)</i>		<b>Contributing</b>	<i>Total: 1</i>
<i>Secondary Resource: Shed (Building)</i>		<b>Contributing</b>	<i>Total: 1</i>
<b>232 Park Circle</b>	<b>108-5065-0596</b>	<i>Other DHR Id#:</i>	
<i>Primary Resource: Single Dwelling (Building), Stories 1, Style: No discernible style, Ca 1903</i>			
		<b>Contributing</b>	<i>Total: 1</i>
<i>Secondary Resource: Shed (Building)</i>		<b>Non-contributing</b>	<i>Total: 1</i>
<b>236 Park Circle</b>	<b>108-5065-0597</b>	<i>Other DHR Id#:</i>	
<i>Primary Resource: Single Dwelling (Building), Stories 1, Style: No discernible style, Ca 1903</i>			
		<b>Contributing</b>	<i>Total: 1</i>

Schoolfield Historic District

City of Danville, VA

Name of Property

County and State

<b>240 Park Circle</b>	<b>108-5065-0598</b>	<i>Other DHR Id#:</i>
<i>Primary Resource: Single Dwelling (Building), Stories 1, Style: No discernible style, Ca 1903</i>		<b>Contributing</b> <i>Total: 1</i>
<i>Secondary Resource: Shed (Building)</i>		<b>Contributing</b> <i>Total: 1</i>
<b>244 Park Circle</b>	<b>108-5065-0599</b>	<i>Other DHR Id#:</i>
<i>Primary Resource: Single Dwelling (Building), Stories 1, Style: No discernible style, Ca 1903</i>		<b>Contributing</b> <i>Total: 1</i>
<b>248 Park Circle</b>	<b>108-5065-0600</b>	<i>Other DHR Id#:</i>
<i>Primary Resource: Single Dwelling (Building), Stories 1, Style: No discernible style, Ca 1903</i>		<b>Contributing</b> <i>Total: 1</i>
<i>Secondary Resource: Shed (Building)</i>		<b>Contributing</b> <i>Total: 1</i>
<b>252 Park Circle</b>	<b>108-5049</b>	<i>Other DHR Id#: 108-5065-0064</i>
<i>Primary Resource: Single Dwelling (Building), Stories 1, Style: No Discernable Style, Ca 1903</i>		<b>Contributing</b> <i>Total: 1</i>
<i>Secondary Resource: Shed (Building)</i>		<b>Contributing</b> <i>Total: 1</i>
<b>256 Park Circle</b>	<b>108-5048</b>	<i>Other DHR Id#: 108-5065-0063</i>
<i>Primary Resource: Single Dwelling (Building), Stories 1, Style: No Discernable Style, Ca 1903</i>		<b>Contributing</b> <i>Total: 1</i>
<i>Secondary Resource: Shed (Building)</i>		<b>Contributing</b> <i>Total: 1</i>
<b>260 Park Circle</b>	<b>108-5047</b>	<i>Other DHR Id#: 108-5065-0062</i>
<i>Primary Resource: Single Dwelling (Building), Stories 1, Style: No Discernable Style, Ca 1903</i>		<b>Contributing</b> <i>Total: 1</i>
<i>Secondary Resource: Shed (Building)</i>		<b>Contributing</b> <i>Total: 1</i>
<b>264 Park Circle</b>	<b>108-5046</b>	<i>Other DHR Id#: 108-5065-0061</i>
<i>Primary Resource: Single Dwelling (Building), Stories 1, Style: No Discernable Style, Ca 1903</i>		<b>Contributing</b> <i>Total: 1</i>
<i>Secondary Resource: Shed (Building)</i>		<b>Contributing</b> <i>Total: 1</i>
<b>268 Park Circle</b>	<b>108-5045</b>	<i>Other DHR Id#: 108-5065-0060</i>
<i>Primary Resource: Single Dwelling (Building), Stories 1, Style: No Discernable Style, Ca 1903</i>		<b>Contributing</b> <i>Total: 1</i>
<i>Secondary Resource: Shed (Building)</i>		<b>Non-contributing</b> <i>Total: 1</i>
<b>272 Park Circle</b>	<b>108-5044</b>	<i>Other DHR Id#: 108-5065-0059</i>
<i>Primary Resource: Single Dwelling (Building), Stories 1, Style: No Discernable Style, Ca 1903</i>		<b>Contributing</b> <i>Total: 1</i>
<i>Secondary Resource: Shed (Building)</i>		<b>Contributing</b> <i>Total: 1</i>
<b>SCHOOLFIELD DRIVE</b>		
<b>5 Schoolfield Drive</b>	<b>108-5065-0601</b>	<i>Other DHR Id#:</i>
<i>Primary Resource: Single Dwelling (Building), Stories 1, Style: No discernible style, Ca 1903</i>		

Schoolfield Historic District

City of Danville, VA

Name of Property

County and State

<i>Secondary Resource: Shed (Building)</i>		<b>Contributing</b>	<i>Total: 1</i>
		<b>Non-contributing</b>	<i>Total: 2</i>
<b>9 Schoolfield Drive</b>	<b>108-5065-0602</b>	<i>Other DHR Id#:</i>	
<i>Primary Resource: Single Dwelling (Building), Stories 1.5, Style: No discernible style, Ca 1903</i>			
		<b>Contributing</b>	<i>Total: 1</i>
<b>Schoolfield Baptist Church</b>			
<b>12 Schoolfield Drive</b>	<b>108-0078</b>	<i>Other DHR Id#: 108-5065-0003</i>	
<i>Primary Resource: Church/Chapel (Building), Stories 2, Style: Colonial Revival, Ca 1942</i>			
		<b>Contributing</b>	<i>Total: 1</i>
<i>Secondary Resource: Carport (Structure)</i>		<b>Non-contributing</b>	<i>Total: 1</i>
<b>13 Schoolfield Drive</b>	<b>108-5065-0603</b>	<i>Other DHR Id#:</i>	
<i>Primary Resource: Single Dwelling (Building), Stories 1.5, Style: No discernible style, Ca 1903</i>			
		<b>Contributing</b>	<i>Total: 1</i>
<i>Secondary Resource: Shed (Building)</i>		<b>Non-contributing</b>	<i>Total: 2</i>
<b>17 Schoolfield Drive</b>	<b>108-5065-0604</b>	<i>Other DHR Id#:</i>	
<i>Primary Resource: Single Dwelling (Building), Stories 1.5, Style: No discernible style, Ca 1903</i>			
		<b>Contributing</b>	<i>Total: 1</i>
<i>Secondary Resource: Shed (Building)</i>		<b>Non-contributing</b>	<i>Total: 1</i>
<b>18 Schoolfield Drive</b>	<b>108-5065-0605</b>	<i>Other DHR Id#:</i>	
<i>Primary Resource: Single Dwelling (Building), Stories 1.5, Style: No discernible style, Ca 1903</i>			
<i>Secondary Resource: Carport (Structure)</i>		<b>Contributing</b>	<i>Total: 1</i>
<i>Secondary Resource: Shed (Building)</i>		<b>Non-contributing</b>	<i>Total: 1</i>
		<b>Non-contributing</b>	<i>Total: 3</i>
<b>21 Schoolfield Drive</b>	<b>108-5065-0606</b>	<i>Other DHR Id#:</i>	
<i>Primary Resource: Single Dwelling (Building), Stories 1, Style: No discernible style, Ca 1903</i>			
		<b>Contributing</b>	<i>Total: 1</i>
<i>Secondary Resource: Shed (Building)</i>		<b>Contributing</b>	<i>Total: 1</i>
<b>22-24 Schoolfield Drive</b>	<b>108-5065-0607</b>	<i>Other DHR Id#:</i>	
<i>Primary Resource: Single Dwelling (Building), Stories 2, Style: No discernible style, Ca 1903</i>			
		<b>Contributing</b>	<i>Total: 1</i>
<b>26-28 Schoolfield Drive</b>	<b>108-5065-0608</b>	<i>Other DHR Id#:</i>	
<i>Primary Resource: Single Dwelling (Building), Stories 2, Style: No discernible style, Ca 1903</i>			
		<b>Contributing</b>	<i>Total: 1</i>
<i>Secondary Resource: Shed (Building)</i>		<b>Non-contributing</b>	<i>Total: 1</i>
<b>29 Schoolfield Drive</b>	<b>108-5065-0609</b>	<i>Other DHR Id#:</i>	
<i>Primary Resource: Single Dwelling (Building), Stories 1, Style: No discernible style, Ca 1903</i>			
		<b>Contributing</b>	<i>Total: 1</i>
<i>Secondary Resource: Garage (Building)</i>		<b>Contributing</b>	<i>Total: 1</i>

Schoolfield Historic District

City of Danville, VA

Name of Property

County and State

<b>32 Schoolfield Drive</b>	<b>108-5065-0610</b>	<i>Other DHR Id#:</i>	
<i>Primary Resource: Single Dwelling (Building), Stories 2, Style: No discernible style, Ca 1903</i>			
		<b>Contributing</b>	<i>Total: 1</i>
<i>Secondary Resource: Shed (Building)</i>		<b>Non-contributing</b>	<i>Total: 1</i>
<b>33 Schoolfield Drive</b>	<b>108-5065-0611</b>	<i>Other DHR Id#:</i>	
<i>Primary Resource: Single Dwelling (Building), Stories 1, Style: No discernible style, Ca 1903</i>			
		<b>Contributing</b>	<i>Total: 1</i>
<i>Secondary Resource: Shed (Building)</i>		<b>Contributing</b>	<i>Total: 1</i>
<b>36 Schoolfield Drive</b>	<b>108-5065-0612</b>	<i>Other DHR Id#:</i>	
<i>Primary Resource: Single Dwelling (Building), Stories 2, Style: No discernible style, Ca 1903</i>			
		<b>Contributing</b>	<i>Total: 1</i>
<i>Secondary Resource: Shed (Building)</i>		<b>Contributing</b>	<i>Total: 1</i>
<b>37 Schoolfield Drive</b>	<b>108-5065-0613</b>	<i>Other DHR Id#:</i>	
<i>Primary Resource: Single Dwelling (Building), Stories 1, Style: No discernible style, Ca 1903</i>			
		<b>Contributing</b>	<i>Total: 1</i>
<b>44 Schoolfield Drive</b>	<b>108-5065-0614</b>	<i>Other DHR Id#:</i>	
<i>Primary Resource: Single Dwelling (Building), Stories 2, Style: No discernible style, Ca 1903</i>			
		<b>Contributing</b>	<i>Total: 1</i>
<i>Secondary Resource: Pool/Swimming Pool (Structure)</i>		<b>Non-contributing</b>	<i>Total: 1</i>
<b>45 Schoolfield Drive</b>	<b>108-5065-0615</b>	<i>Other DHR Id#:</i>	
<i>Primary Resource: Single Dwelling (Building), Stories 1, Style: No discernible style, Ca 1903</i>			
		<b>Contributing</b>	<i>Total: 1</i>
<i>Secondary Resource: Shed (Building)</i>		<b>Contributing</b>	<i>Total: 1</i>
<b>49 Schoolfield Drive</b>	<b>108-5065-0616</b>	<i>Other DHR Id#:</i>	
<i>Primary Resource: Single Dwelling (Building), Stories 1, Style: No discernible style, Ca 1903</i>			
		<b>Contributing</b>	<i>Total: 1</i>
<i>Secondary Resource: Shed (Building)</i>		<b>Non-contributing</b>	<i>Total: 1</i>
<b>52 Schoolfield Drive</b>	<b>108-5065-0617</b>	<i>Other DHR Id#:</i>	
<i>Primary Resource: Single Dwelling (Building), Stories 2, Style: No discernible style, Ca 1903</i>			
		<b>Contributing</b>	<i>Total: 1</i>
<i>Secondary Resource: Shed (Building)</i>		<b>Contributing</b>	<i>Total: 1</i>
<b>53 Schoolfield Drive</b>	<b>108-5065-0618</b>	<i>Other DHR Id#:</i>	
<i>Primary Resource: Single Dwelling (Building), Stories 1, Style: No discernible style, Ca 1903</i>			
		<b>Contributing</b>	<i>Total: 1</i>
<b>56 Schoolfield Drive</b>	<b>108-5065-0619</b>	<i>Other DHR Id#:</i>	
<i>Primary Resource: Single Dwelling (Building), Stories 2, Style: No discernible style, Ca 1903</i>			
		<b>Contributing</b>	<i>Total: 1</i>
<i>Secondary Resource: Garage (Building)</i>		<b>Contributing</b>	<i>Total: 1</i>



Schoolfield Historic District

City of Danville, VA

Name of Property

County and State

<b>57 Schoolfield Drive</b>	<b>108-5065-0620</b>	<i>Other DHR Id#:</i>	
<i>Primary Resource: Single Dwelling (Building), Stories 1, Style: No discernible style, Ca 1903</i>		<b>Contributing</b>	<i>Total: 1</i>
<i>Secondary Resource: Carport (Structure)</i>		<b>Non-contributing</b>	<i>Total: 1</i>
<i>Secondary Resource: Shed (Building)</i>		<b>Non-contributing</b>	<i>Total: 1</i>
<b>60 Schoolfield Drive</b>	<b>108-5065-0621</b>	<i>Other DHR Id#:</i>	
<i>Primary Resource: Single Dwelling (Building), Stories 2, Style: No discernible style, Ca 1903</i>		<b>Contributing</b>	<i>Total: 1</i>
<i>Secondary Resource: Shed (Building)</i>		<b>Contributing</b>	<i>Total: 1</i>
<b>61 Schoolfield Drive</b>	<b>108-5065-0622</b>	<i>Other DHR Id#:</i>	
<i>Primary Resource: Single Dwelling (Building), Stories 1, Style: No discernible style, Ca 1903</i>		<b>Contributing</b>	<i>Total: 1</i>
<i>Secondary Resource: Garage (Building)</i>		<b>Contributing</b>	<i>Total: 1</i>
<i>Secondary Resource: Shed - Wood (Building)</i>		<b>Non-contributing</b>	<i>Total: 1</i>
<b>62 Schoolfield Drive</b>	<b>108-5065-0623</b>	<i>Other DHR Id#:</i>	
<i>Primary Resource: Single Dwelling (Building), Stories 2, Style: No discernible style, Ca 1903</i>		<b>Contributing</b>	<i>Total: 1</i>
<b>65 Schoolfield Drive</b>	<b>108-5065-0624</b>	<i>Other DHR Id#:</i>	
<i>Primary Resource: Single Dwelling (Building), Stories 1, Style: No discernible style, Ca 1903</i>		<b>Contributing</b>	<i>Total: 1</i>
<i>Secondary Resource: Carport (Structure)</i>		<b>Non-contributing</b>	<i>Total: 1</i>
<i>Secondary Resource: Shed (Building)</i>		<b>Contributing</b>	<i>Total: 1</i>
<b>66 Schoolfield Drive</b>	<b>108-5065-0625</b>	<i>Other DHR Id#:</i>	
<i>Primary Resource: Single Dwelling (Building), Stories 1, Style: No discernible style, Ca 1903</i>		<b>Contributing</b>	<i>Total: 1</i>
<i>Secondary Resource: Shed (Building)</i>		<b>Contributing</b>	<i>Total: 1</i>
<b>69 Schoolfield Drive</b>	<b>108-5065-0626</b>	<i>Other DHR Id#:</i>	
<i>Primary Resource: Single Dwelling (Building), Stories 1, Style: No discernible style, Ca 1903</i>		<b>Contributing</b>	<i>Total: 1</i>
<i>Secondary Resource: Garage (Building)</i>		<b>Contributing</b>	<i>Total: 1</i>
<b>70 Schoolfield Drive</b>	<b>108-5065-0627</b>	<i>Other DHR Id#:</i>	
<i>Primary Resource: Single Dwelling (Building), Stories 1, Style: No discernible style, Ca 1903</i>		<b>Contributing</b>	<i>Total: 1</i>
<b>73 Schoolfield Drive</b>	<b>108-5065-0628</b>	<i>Other DHR Id#:</i>	
<i>Primary Resource: Single Dwelling (Building), Stories 1, Style: No discernible style, Ca 1903</i>		<b>Contributing</b>	<i>Total: 1</i>
<i>Secondary Resource: Shed (Building)</i>		<b>Contributing</b>	<i>Total: 1</i>
<b>74 Schoolfield Drive</b>	<b>108-5065-0629</b>	<i>Other DHR Id#:</i>	
<i>Primary Resource: Single Dwelling (Building), Stories 1, Style: No discernible style, Ca 1903</i>			

Schoolfield Historic District

City of Danville, VA

Name of Property

County and State

		<b>Contributing</b>	<i>Total: 1</i>
<b>77 Schoolfield Drive</b>	<b>108-5065-0630</b>	<i>Other DHR Id#:</i>	
<i>Primary Resource: Single Dwelling (Building), Stories 1, Style: No discernible style, Ca 1903</i>			
		<b>Contributing</b>	<i>Total: 1</i>
<i>Secondary Resource: Shed (Building)</i>			
		<b>Non-contributing</b>	<i>Total: 2</i>
<b>78 Schoolfield Drive</b>	<b>108-5065-0631</b>	<i>Other DHR Id#:</i>	
<i>Primary Resource: Single Dwelling (Building), Stories 1, Style: No discernible style, Ca 1903</i>			
		<b>Contributing</b>	<i>Total: 1</i>
<b>81 Schoolfield Drive</b>	<b>108-5065-0632</b>	<i>Other DHR Id#:</i>	
<i>Primary Resource: Single Dwelling (Building), Stories 1, Style: No discernible style, Ca 1903</i>			
		<b>Contributing</b>	<i>Total: 1</i>
<b>82 Schoolfield Drive</b>	<b>108-5065-0633</b>	<i>Other DHR Id#:</i>	
<i>Primary Resource: Single Dwelling (Building), Stories 1, Style: No discernible style, Ca 1903</i>			
		<b>Contributing</b>	<i>Total: 1</i>
<i>Secondary Resource: Shed (Building)</i>			
		<b>Non-contributing</b>	<i>Total: 1</i>
<b>85 Schoolfield Drive</b>	<b>108-5065-0634</b>	<i>Other DHR Id#:</i>	
<i>Primary Resource: Single Dwelling (Building), Stories 1, Style: No discernible style, Ca 1903</i>			
		<b>Contributing</b>	<i>Total: 1</i>
<i>Secondary Resource: Shed (Building)</i>			
		<b>Contributing</b>	<i>Total: 1</i>
<b>86 Schoolfield Drive</b>	<b>108-5065-0635</b>	<i>Other DHR Id#:</i>	
<i>Primary Resource: Single Dwelling (Building), Stories 1, Style: No discernible style, Ca 1903</i>			
		<b>Contributing</b>	<i>Total: 1</i>
<i>Secondary Resource: Shed (Building)</i>			
		<b>Non-contributing</b>	<i>Total: 1</i>
<b>89 Schoolfield Drive</b>	<b>108-5065-0636</b>	<i>Other DHR Id#:</i>	
<i>Primary Resource: Single Dwelling (Building), Stories 1, Style: No discernible style, Ca 1903</i>			
		<b>Contributing</b>	<i>Total: 1</i>
<i>Secondary Resource: Garage (Building)</i>			
		<b>Contributing</b>	<i>Total: 1</i>
<b>98 Schoolfield Drive</b>	<b>108-5065-0637</b>	<i>Other DHR Id#:</i>	
<i>Primary Resource: Single Dwelling (Building), Stories 1, Style: No discernible style, Ca 1903</i>			
		<b>Contributing</b>	<i>Total: 1</i>
<b>102 Schoolfield Drive</b>	<b>108-5065-0638</b>	<i>Other DHR Id#:</i>	
<i>Primary Resource: Single Dwelling (Building), Stories 1, Style: No discernible style, Ca 1903</i>			
		<b>Non-contributing</b>	<i>Total: 1</i>
<i>Secondary Resource: Shed (Building)</i>			
		<b>Contributing</b>	<i>Total: 1</i>
<b>104 Schoolfield Drive</b>	<b>108-5065-0639</b>	<i>Other DHR Id#:</i>	
<i>Primary Resource: Single Dwelling (Building), Stories 1, Style: No discernible style, Ca 1903</i>			
		<b>Contributing</b>	<i>Total: 1</i>
<i>Secondary Resource: Shed (Building)</i>			
		<b>Contributing</b>	<i>Total: 1</i>

Schoolfield Historic District

City of Danville, VA

Name of Property

County and State

<b>105 Schoolfield Drive</b>	<b>108-5065-0640</b>	<i>Other DHR Id#:</i>	
<i>Primary Resource: Single Dwelling (Building), Stories 1, Style: No discernible style, Ca 1903</i>		<b>Contributing</b>	<i>Total: 1</i>
<b>106 Schoolfield Drive</b>	<b>108-5065-0641</b>	<i>Other DHR Id#:</i>	
<i>Primary Resource: Single Dwelling (Building), Stories 1, Style: No discernible style, Ca 1903</i>		<b>Contributing</b>	<i>Total: 1</i>
<i>Secondary Resource: Shed (Building)</i>		<b>Contributing</b>	<i>Total: 1</i>
<b>109 Schoolfield Drive</b>	<b>108-5065-0642</b>	<i>Other DHR Id#:</i>	
<i>Primary Resource: Single Dwelling (Building), Stories 1, Style: No discernible style, Ca 1903</i>		<b>Non-contributing</b>	<i>Total: 1</i>
<b>110 Schoolfield Drive</b>	<b>108-5065-0643</b>	<i>Other DHR Id#:</i>	
<i>Primary Resource: Single Dwelling (Building), Stories 1, Style: No discernible style, Ca 1903</i>		<b>Contributing</b>	<i>Total: 1</i>
<b>113 Schoolfield Drive</b>	<b>108-5065-0644</b>	<i>Other DHR Id#:</i>	
<i>Primary Resource: Single Dwelling (Building), Stories 1, Style: No discernible style, Ca 1903</i>		<b>Contributing</b>	<i>Total: 1</i>
<i>Secondary Resource: Shed (Building)</i>		<b>Contributing</b>	<i>Total: 1</i>
<b>114 Schoolfield Drive</b>	<b>108-5065-0645</b>	<i>Other DHR Id#:</i>	
<i>Primary Resource: Single Dwelling (Building), Stories 1, Style: No discernible style, Ca 1903</i>		<b>Contributing</b>	<i>Total: 1</i>
<i>Secondary Resource: Shed (Building)</i>		<b>Non-contributing</b>	<i>Total: 1</i>
<b>117 Schoolfield Drive</b>	<b>108-5065-0646</b>	<i>Other DHR Id#:</i>	
<i>Primary Resource: Single Dwelling (Building), Stories 1, Style: No discernible style, Ca 1903</i>		<b>Contributing</b>	<i>Total: 1</i>
<i>Secondary Resource: Pool/Swimming Pool (Structure)</i>		<b>Non-contributing</b>	<i>Total: 1</i>
<i>Secondary Resource: Shed (Building)</i>		<b>Contributing</b>	<i>Total: 2</i>
<b>118 Schoolfield Drive</b>	<b>108-5065-0647</b>	<i>Other DHR Id#:</i>	
<i>Primary Resource: Single Dwelling (Building), Stories 1, Style: No discernible style, Ca 1903</i>		<b>Contributing</b>	<i>Total: 1</i>
<i>Secondary Resource: Shed (Building)</i>		<b>Contributing</b>	<i>Total: 1</i>
<b>121 Schoolfield Drive</b>	<b>108-5065-0648</b>	<i>Other DHR Id#:</i>	
<i>Primary Resource: Single Dwelling (Building), Stories 1, Style: No discernible style, Ca 1903</i>		<b>Contributing</b>	<i>Total: 1</i>
<b>122 Schoolfield Drive</b>	<b>108-5065-0649</b>	<i>Other DHR Id#:</i>	
<i>Primary Resource: Single Dwelling (Building), Stories 1, Style: No discernible style, Ca 1903</i>		<b>Contributing</b>	<i>Total: 1</i>
<b>125 Schoolfield Drive</b>	<b>108-5065-0650</b>	<i>Other DHR Id#:</i>	
<i>Primary Resource: Single Dwelling (Building), Stories 1, Style: No discernible style, Ca 1903</i>			

Schoolfield Historic District

City of Danville, VA

Name of Property

County and State

		<b>Contributing</b>	<i>Total: 1</i>
<i>Secondary Resource: Shed (Building)</i>		<b>Contributing</b>	<i>Total: 1</i>
<b>126 Schoolfield Drive</b>	<b>108-5065-0651</b>	<i>Other DHR Id#:</i>	
<i>Primary Resource: Single Dwelling (Building), Stories 1, Style: No discernible style, Ca 1903</i>		<b>Contributing</b>	<i>Total: 1</i>
<i>Secondary Resource: Shed (Building)</i>		<b>Contributing</b>	<i>Total: 1</i>
<b>129 Schoolfield Drive</b>	<b>108-5065-0652</b>	<i>Other DHR Id#:</i>	
<i>Primary Resource: Single Dwelling (Building), Stories 1, Style: No discernible style, Ca 1903</i>		<b>Contributing</b>	<i>Total: 1</i>
<i>Secondary Resource: Shed (Building)</i>		<b>Contributing</b>	<i>Total: 1</i>
<b>130 Schoolfield Drive</b>	<b>108-5065-0653</b>	<i>Other DHR Id#:</i>	
<i>Primary Resource: Single Dwelling (Building), Stories 1, Style: No discernible style, Ca 1903</i>		<b>Contributing</b>	<i>Total: 1</i>
<i>Secondary Resource: Shed (Building)</i>		<b>Non-contributing</b>	<i>Total: 2</i>
<b>133 Schoolfield Drive</b>	<b>108-5065-0654</b>	<i>Other DHR Id#:</i>	
<i>Primary Resource: Single Dwelling (Building), Stories 1, Style: No discernible style, Ca 1903</i>		<b>Contributing</b>	<i>Total: 1</i>
<b>134 Schoolfield Drive</b>	<b>108-5065-0655</b>	<i>Other DHR Id#:</i>	
<i>Primary Resource: Single Dwelling (Building), Stories 1, Style: No discernible style, Ca 1903</i>		<b>Non-contributing</b>	<i>Total: 1</i>
<b>137 Schoolfield Drive</b>	<b>108-5065-0656</b>	<i>Other DHR Id#:</i>	
<i>Primary Resource: Single Dwelling (Building), Stories 1, Style: No discernible style, Ca 1903</i>		<b>Contributing</b>	<i>Total: 1</i>
<i>Secondary Resource: Shed (Building)</i>		<b>Non-contributing</b>	<i>Total: 1</i>
<b>138 Schoolfield Drive</b>	<b>108-5065-0657</b>	<i>Other DHR Id#:</i>	
<i>Primary Resource: Single Dwelling (Building), Stories 1, Style: No discernible style, Ca 1903</i>		<b>Contributing</b>	<i>Total: 1</i>
<b>141 Schoolfield Drive</b>	<b>108-5065-0658</b>	<i>Other DHR Id#:</i>	
<i>Primary Resource: Single Dwelling (Building), Stories 1, Style: Ranch, Ca 1962</i>		<b>Non-contributing</b>	<i>Total: 1</i>
<i>Secondary Resource: Shed (Building)</i>		<b>Non-contributing</b>	<i>Total: 1</i>
<b>145 Schoolfield Drive</b>	<b>108-5065-0659</b>	<i>Other DHR Id#:</i>	
<i>Primary Resource: Single Dwelling (Building), Stories 1, Style: No discernible style, Ca 1903</i>		<b>Contributing</b>	<i>Total: 1</i>
<i>Secondary Resource: Shed (Building)</i>		<b>Non-contributing</b>	<i>Total: 1</i>
<b>149 Schoolfield Drive</b>	<b>108-5065-0660</b>	<i>Other DHR Id#:</i>	
<i>Primary Resource: Single Dwelling (Building), Stories 1, Style: Ranch, Ca 1963</i>		<b>Non-contributing</b>	<i>Total: 1</i>

Schoolfield Historic District

City of Danville, VA

Name of Property

County and State

**Schoolfield Cemetery**

**150-162 Schoolfield Drive**

**108-0079**

*Other DHR Id#: 108-5065-0004*

*Primary Resource: Cemetery (Site), Stories , Style: No discernible style, Ca 1910*

**Contributing** *Total: 1*

**SELMA AVENUE**

**5 Selma Avenue**

**108-5065-0661**

*Other DHR Id#:*

*Primary Resource: Single Dwelling (Building), Stories 1.5, Style: No discernible style, Ca 1903*

**Contributing** *Total: 1*

**6 Selma Avenue**

**108-5065-0662**

*Other DHR Id#:*

*Primary Resource: Single Dwelling (Building), Stories 1.5, Style: No discernible style, Ca 1903*

**Contributing** *Total: 1*

*Secondary Resource: Garage (Building)*

**Contributing** *Total: 1*

*Secondary Resource: Pool/Swimming Pool (Structure)*

**Non-contributing** *Total: 1*

**9 Selma Avenue**

**108-5065-0663**

*Other DHR Id#:*

*Primary Resource: Single Dwelling (Building), Stories 1.5, Style: No discernible style, Ca 1903*

**Contributing** *Total: 1*

*Secondary Resource: Shed (Building)*

**Contributing** *Total: 1*

**10 Selma Avenue**

**108-5065-0664**

*Other DHR Id#:*

*Primary Resource: Single Dwelling (Building), Stories 1.5, Style: No discernible style, Ca 1903*

**Contributing** *Total: 1*

*Secondary Resource: Garage (Building)*

**Non-contributing** *Total: 1*

*Secondary Resource: Shed (Building)*

**Non-contributing** *Total: 1*

**14 Selma Avenue**

**108-5065-0665**

*Other DHR Id#:*

*Primary Resource: Single Dwelling (Building), Stories 1.5, Style: No discernible style, Ca 1903*

**Contributing** *Total: 1*

*Secondary Resource: Shed (Building)*

**Non-contributing** *Total: 1*

**15 Selma Avenue**

**108-5065-0666**

*Other DHR Id#:*

*Primary Resource: Single Dwelling (Building), Stories 1.5, Style: No discernible style, Ca 1903*

**Contributing** *Total: 1*

*Secondary Resource: Garage (Building)*

**Contributing** *Total: 1*

**17 Selma Avenue**

**108-5065-0667**

*Other DHR Id#:*

*Primary Resource: Single Dwelling (Building), Stories 1, Style: No discernible style, Ca 1903*

**Contributing** *Total: 1*

*Secondary Resource: Carport (Structure)*

**Non-contributing** *Total: 1*

*Secondary Resource: Outbuilding, Domestic (Building)*

**Contributing** *Total: 1*

*Secondary Resource: Shed (Building)*

**Contributing** *Total: 1*

**18 Selma Avenue**

**108-5065-0668**

*Other DHR Id#:*

*Primary Resource: Single Dwelling (Building), Stories 1.5, Style: No discernible style, Ca 1903*

**Contributing** *Total: 1*

Schoolfield Historic District

City of Danville, VA

Name of Property

County and State

<b>21 Selma Avenue</b>	<b>108-5065-0669</b>	<i>Other DHR Id#:</i>	
<i>Primary Resource: Single Dwelling (Building), Stories 1, Style: No discernible style, Ca 1903</i>		<b>Contributing</b>	<i>Total: 1</i>
<i>Secondary Resource: Shed (Building)</i>		<b>Contributing</b>	<i>Total: 1</i>
<b>22 Selma Avenue</b>	<b>108-5065-0670</b>	<i>Other DHR Id#:</i>	
<i>Primary Resource: Single Dwelling (Building), Stories 1, Style: No discernible style, Ca 1903</i>		<b>Contributing</b>	<i>Total: 1</i>
<i>Secondary Resource: Shed (Building)</i>		<b>Contributing</b>	<i>Total: 1</i>
<b>25 Selma Avenue</b>	<b>108-5065-0671</b>	<i>Other DHR Id#:</i>	
<i>Primary Resource: Single Dwelling (Building), Stories 1, Style: No discernible style, Ca 1903</i>		<b>Contributing</b>	<i>Total: 1</i>
<b>26 Selma Avenue</b>	<b>108-5065-0672</b>	<i>Other DHR Id#:</i>	
<i>Primary Resource: Single Dwelling (Building), Stories 1, Style: No discernible style, Ca 1903</i>		<b>Contributing</b>	<i>Total: 1</i>
<i>Secondary Resource: Carport (Structure)</i>		<b>Non-contributing</b>	<i>Total: 1</i>
<i>Secondary Resource: Shed (Building)</i>		<b>Contributing</b>	<i>Total: 1</i>
<i>Secondary Resource: Shed (Building)</i>		<b>Non-contributing</b>	<i>Total: 1</i>
<b>29 Selma Avenue</b>	<b>108-5065-0673</b>	<i>Other DHR Id#:</i>	
<i>Primary Resource: Single Dwelling (Building), Stories 1, Style: No discernible style, Ca 1903</i>		<b>Contributing</b>	<i>Total: 1</i>
<i>Secondary Resource: Carport (Structure)</i>		<b>Non-contributing</b>	<i>Total: 1</i>
<i>Secondary Resource: Garage (Building)</i>		<b>Non-contributing</b>	<i>Total: 1</i>
<b>30 Selma Avenue</b>	<b>108-5065-0674</b>	<i>Other DHR Id#:</i>	
<i>Primary Resource: Single Dwelling (Building), Stories 1, Style: No discernible style, Ca 1903</i>		<b>Contributing</b>	<i>Total: 1</i>
<i>Secondary Resource: Shed (Building)</i>		<b>Contributing</b>	<i>Total: 1</i>
<b>33 Selma Avenue</b>	<b>108-5065-0675</b>	<i>Other DHR Id#:</i>	
<i>Primary Resource: Single Dwelling (Building), Stories 1, Style: No discernible style, Ca 1903</i>		<b>Contributing</b>	<i>Total: 1</i>
<i>Secondary Resource: Shed (Building)</i>		<b>Contributing</b>	<i>Total: 1</i>
<b>34 Selma Avenue</b>	<b>108-5065-0676</b>	<i>Other DHR Id#:</i>	
<i>Primary Resource: Single Dwelling (Building), Stories 1, Style: No discernible style, Ca 1903</i>		<b>Contributing</b>	<i>Total: 1</i>
<i>Secondary Resource: Shed (Building)</i>		<b>Contributing</b>	<i>Total: 1</i>
<b>37 Selma Avenue</b>	<b>108-5065-0677</b>	<i>Other DHR Id#:</i>	
<i>Primary Resource: Single Dwelling (Building), Stories 1, Style: No discernible style, Ca 1903</i>		<b>Contributing</b>	<i>Total: 1</i>
<i>Secondary Resource: Carport (Structure)</i>		<b>Non-contributing</b>	<i>Total: 1</i>
<i>Secondary Resource: Shed (Building)</i>		<b>Contributing</b>	<i>Total: 2</i>

Schoolfield Historic District

City of Danville, VA

Name of Property

County and State

**38 Selma Avenue** **108-5065-0678** *Other DHR Id#:*  
*Primary Resource: Single Dwelling (Building), Stories 1, Style: No discernible style, Ca 1955*  
**Non-contributing** *Total: 1*

**41 Selma Avenue** **108-5065-0679** *Other DHR Id#:*  
*Primary Resource: Single Dwelling (Building), Stories 1, Style: No discernible style, Ca 1903*  
**Contributing** *Total: 1*  
*Secondary Resource: Carport (Structure)* **Non-contributing** *Total: 2*  
*Secondary Resource: Shed (Building)* **Contributing** *Total: 1*

**42 Selma Avenue** **108-5065-0680** *Other DHR Id#:*  
*Primary Resource: Single Dwelling (Building), Stories 1, Style: No discernible style, Ca 1903*  
**Contributing** *Total: 1*

**45 Selma Avenue** **108-5065-0681** *Other DHR Id#:*  
*Primary Resource: Single Dwelling (Building), Stories 1, Style: No discernible style, Ca 1903*  
**Contributing** *Total: 1*  
*Secondary Resource: Garage (Building)* **Non-contributing** *Total: 1*

**46 Selma Avenue** **108-5065-0682** *Other DHR Id#:*  
*Primary Resource: Single Dwelling (Building), Stories 1, Style: No discernible style, Ca 1903*  
**Contributing** *Total: 1*

**49 Selma Avenue** **108-5065-0683** *Other DHR Id#:*  
*Primary Resource: Single Dwelling (Building), Stories 1, Style: No discernible style, Ca 1903*  
**Contributing** *Total: 1*  
*Secondary Resource: Shed (Building)* **Non-contributing** *Total: 1*

**50 Selma Avenue** **108-5065-0684** *Other DHR Id#:*  
*Primary Resource: Single Dwelling (Building), Stories 1, Style: No discernible style, Ca 1903*  
**Contributing** *Total: 1*  
*Secondary Resource: Garage (Building)* **Contributing** *Total: 1*

**54 Selma Avenue** **108-5065-0685** *Other DHR Id#:*  
*Primary Resource: Single Dwelling (Building), Stories 1, Style: No discernible style, Ca 1903*  
**Contributing** *Total: 1*  
*Secondary Resource: Shed (Building)* **Non-contributing** *Total: 1*

**STOKESLAND AVENUE**

**4 Stokesland Avenue** **108-5065-0700** *Other DHR Id#:*  
*Primary Resource: Single Dwelling (Building), Stories 1, Style: No discernible style, Ca 1903*  
**Contributing** *Total: 1*  
*Secondary Resource: Carport (Structure)* **Non-contributing** *Total: 2*  
*Secondary Resource: Shed (Building)* **Non-contributing** *Total: 2*

**14 Stokesland Avenue** **108-0153** *Other DHR Id#: 108-5065-0032*  
*Primary Resource: Single Dwelling (Building), Stories 1, Style: No discernible style, Ca 1903*

Schoolfield Historic District

City of Danville, VA

Name of Property

County and State

		<b>Contributing</b>	<i>Total: 1</i>
<b>18 Stokesland Avenue</b>	<b>108-5065-0686</b>	<i>Other DHR Id#:</i>	
<i>Primary Resource: Single Dwelling (Building), Stories 1, Style: No discernible style, Ca 1903</i>		<b>Contributing</b>	<i>Total: 1</i>
<i>Secondary Resource: Shed (Building)</i>		<b>Non-contributing</b>	<i>Total: 2</i>
<b>22 Stokesland Avenue</b>	<b>108-5065-0687</b>	<i>Other DHR Id#:</i>	
<i>Primary Resource: Single Dwelling (Building), Stories 1, Style: No discernible style, Ca 1903</i>		<b>Contributing</b>	<i>Total: 1</i>
<i>Secondary Resource: Shed (Building)</i>		<b>Contributing</b>	<i>Total: 1</i>
<b>26 Stokesland Avenue</b>	<b>108-5065-0688</b>	<i>Other DHR Id#:</i>	
<i>Primary Resource: Single Dwelling (Building), Stories 1, Style: No discernible style, Ca 1903</i>		<b>Contributing</b>	<i>Total: 1</i>
<i>Secondary Resource: Garage (Building)</i>		<b>Non-contributing</b>	<i>Total: 1</i>
<b>29 Stokesland Avenue</b>	<b>108-0154</b>	<i>Other DHR Id#: 108-5065-0033</i>	
<i>Primary Resource: Single Dwelling (Building), Stories 1, Style: No discernible style, Ca 1903</i>		<b>Contributing</b>	<i>Total: 1</i>
<i>Secondary Resource: Shed (Building)</i>		<b>Non-contributing</b>	<i>Total: 1</i>
<b>30 Stokesland Avenue</b>	<b>108-5065-0689</b>	<i>Other DHR Id#:</i>	
<i>Primary Resource: Single Dwelling (Building), Stories 1, Style: No discernible style, Ca 1903</i>		<b>Contributing</b>	<i>Total: 1</i>
<i>Secondary Resource: Shed (Building)</i>		<b>Non-contributing</b>	<i>Total: 1</i>
<b>33 Stokesland Avenue</b>	<b>108-0155</b>	<i>Other DHR Id#: 108-5065-0034</i>	
<i>Primary Resource: Single Dwelling (Building), Stories 1, Style: No discernible style, Ca 1903</i>		<b>Contributing</b>	<i>Total: 1</i>
<b>34 Stokesland Avenue</b>	<b>108-5065-0690</b>	<i>Other DHR Id#:</i>	
<i>Primary Resource: Single Dwelling (Building), Stories 1, Style: No discernible style, Ca 1903</i>		<b>Contributing</b>	<i>Total: 1</i>
<i>Secondary Resource: Garage (Building)</i>		<b>Non-contributing</b>	<i>Total: 1</i>
<i>Secondary Resource: Shed (Building)</i>		<b>Non-contributing</b>	<i>Total: 1</i>
<b>37 Stokesland Avenue</b>	<b>108-0156</b>	<i>Other DHR Id#: 108-5065-0035</i>	
<i>Primary Resource: Single Dwelling (Building), Stories 1, Style: No discernible style, Ca 1903</i>		<b>Contributing</b>	<i>Total: 1</i>
<i>Secondary Resource: Carport (Structure)</i>		<b>Non-contributing</b>	<i>Total: 1</i>
<i>Secondary Resource: Shed (Building)</i>		<b>Contributing</b>	<i>Total: 1</i>
<b>38 Stokesland Avenue</b>	<b>108-5065-0691</b>	<i>Other DHR Id#:</i>	
<i>Primary Resource: Single Dwelling (Building), Stories 1, Style: No discernible style, Ca 1903</i>		<b>Contributing</b>	<i>Total: 1</i>
<i>Secondary Resource: Shed (Building)</i>		<b>Contributing</b>	<i>Total: 1</i>
<i>Secondary Resource: Shed (Building)</i>		<b>Non-contributing</b>	<i>Total: 1</i>



Schoolfield Historic District

City of Danville, VA

Name of Property

County and State

<b>41 Stokesland Avenue</b>	<b>108-0157</b>	<i>Other DHR Id#: 108-5065-0036</i>
<i>Primary Resource: Single Dwelling (Building), Stories 1, Style: No discernible style, Ca 1903</i>		
	<b>Contributing</b>	<i>Total: 1</i>
<b>42 Stokesland Avenue</b>	<b>108-5065-0692</b>	<i>Other DHR Id#:</i>
<i>Primary Resource: Single Dwelling (Building), Stories 1, Style: No discernible style, Ca 1903</i>		
	<b>Contributing</b>	<i>Total: 1</i>
<i>Secondary Resource: Carport (Structure)</i>	<b>Non-contributing</b>	<i>Total: 1</i>
<i>Secondary Resource: Garage (Building)</i>	<b>Non-contributing</b>	<i>Total: 1</i>
<b>45 Stokesland Avenue</b>	<b>108-0159</b>	<i>Other DHR Id#: 108-5065-0038</i>
<i>Primary Resource: Single Dwelling (Building), Stories 1, Style: No discernible style, Ca 1903</i>		
	<b>Contributing</b>	<i>Total: 1</i>
<b>46 Stokesland Avenue</b>	<b>108-5065-0693</b>	<i>Other DHR Id#:</i>
<i>Primary Resource: Single Dwelling (Building), Stories 1, Style: No discernible style, Ca 1903</i>		
	<b>Contributing</b>	<i>Total: 1</i>
<b>49 Stokesland Avenue</b>	<b>108-0160</b>	<i>Other DHR Id#: 108-5065-0039</i>
<i>Primary Resource: Single Dwelling (Building), Stories 1, Style: No discernible style, Ca 1903</i>		
	<b>Contributing</b>	<i>Total: 1</i>
<b>50 Stokesland Avenue</b>	<b>108-5065-0694</b>	<i>Other DHR Id#:</i>
<i>Primary Resource: Single Dwelling (Building), Stories 1, Style: No discernible style, Ca 1903</i>		
	<b>Contributing</b>	<i>Total: 1</i>
<i>Secondary Resource: Garage (Building)</i>	<b>Non-contributing</b>	<i>Total: 1</i>
<b>53 Stokesland Avenue</b>	<b>108-0161</b>	<i>Other DHR Id#: 108-5065-0040</i>
<i>Primary Resource: Single Dwelling (Building), Stories 1, Style: No discernible style, Ca 1903</i>		
	<b>Contributing</b>	<i>Total: 1</i>
<i>Secondary Resource: Carport (Structure)</i>	<b>Non-contributing</b>	<i>Total: 1</i>
<i>Secondary Resource: Garage (Building)</i>	<b>Non-contributing</b>	<i>Total: 1</i>
<b>54 Stokesland Avenue</b>	<b>108-5065-0695</b>	<i>Other DHR Id#:</i>
<i>Primary Resource: Single Dwelling (Building), Stories 1, Style: No discernible style, Ca 1903</i>		
	<b>Contributing</b>	<i>Total: 1</i>
<b>57 Stokesland Avenue</b>	<b>108-0162</b>	<i>Other DHR Id#: 108-5065-0041</i>
<i>Primary Resource: Single Dwelling (Building), Stories 1, Style: No discernible style, Ca 1903</i>		
	<b>Contributing</b>	<i>Total: 1</i>
<i>Secondary Resource: Carport (Structure)</i>	<b>Non-contributing</b>	<i>Total: 1</i>
<i>Secondary Resource: Shed (Building)</i>	<b>Non-contributing</b>	<i>Total: 1</i>
<b>58 Stokesland Avenue</b>	<b>108-5065-0696</b>	<i>Other DHR Id#:</i>
<i>Primary Resource: Single Dwelling (Building), Stories 1, Style: No discernible style, Ca 1903</i>		
	<b>Contributing</b>	<i>Total: 1</i>
<i>Secondary Resource: Garage (Building)</i>	<b>Non-contributing</b>	<i>Total: 1</i>
<i>Secondary Resource: Shed (Building)</i>	<b>Non-contributing</b>	<i>Total: 1</i>

Schoolfield Historic District

City of Danville, VA

Name of Property

County and State

<b>61 Stokesland Avenue</b>	<b>108-0163</b>	<i>Other DHR Id#: 108-5065-0042</i>	
<i>Primary Resource: Single Dwelling (Building), Stories 1, Style: No discernible style, Ca 1903</i>		<b>Contributing</b>	<i>Total: 1</i>
<b>62 Stokesland Avenue</b>	<b>108-5065-0697</b>	<i>Other DHR Id#:</i>	
<i>Primary Resource: Single Dwelling (Building), Stories 1, Style: No discernible style, Ca 1903</i>		<b>Contributing</b>	<i>Total: 1</i>
<b>65 Stokesland Avenue</b>	<b>108-0164</b>	<i>Other DHR Id#: 108-5065-0043</i>	
<i>Primary Resource: Single Dwelling (Building), Stories 1, Style: No discernible style, Ca 1903</i>		<b>Contributing</b>	<i>Total: 1</i>
<i>Secondary Resource: Shelter (Building)</i>		<b>Non-contributing</b>	<i>Total: 1</i>
<b>66 Stokesland Avenue</b>	<b>108-5065-0698</b>	<i>Other DHR Id#:</i>	
<i>Primary Resource: Single Dwelling (Building), Stories 1, Style: No discernible style, Ca 1903</i>		<b>Contributing</b>	<i>Total: 1</i>
<b>70 Stokesland Avenue</b>	<b>108-5065-0699</b>	<i>Other DHR Id#:</i>	
<i>Primary Resource: Single Dwelling (Building), Stories 1, Style: No discernible style, Ca 1903</i>		<b>Contributing</b>	<i>Total: 1</i>
<i>Secondary Resource: Carport (Structure)</i>		<b>Non-contributing</b>	<i>Total: 1</i>
<i>Secondary Resource: Shed (Building)</i>		<b>Non-contributing</b>	<i>Total: 1</i>
<b>73 Stokesland Avenue</b>	<b>108-0166</b>	<i>Other DHR Id#: 108-5065-0045</i>	
<i>Primary Resource: Single Dwelling (Building), Stories 1, Style: No discernible style, Ca 1903</i>		<b>Contributing</b>	<i>Total: 1</i>
<b>74 Stokesland Avenue</b>	<b>108-5065-0700</b>	<i>Other DHR Id#:</i>	
<i>Primary Resource: Single Dwelling (Building), Stories 1, Style: No discernible style, Ca 1903</i>		<b>Contributing</b>	<i>Total: 1</i>
<i>Secondary Resource: Carport (Structure)</i>		<b>Non-contributing</b>	<i>Total: 2</i>
<i>Secondary Resource: Shed (Building)</i>		<b>Non-contributing</b>	<i>Total: 2</i>
<b>77 Stokesland Avenue</b>	<b>108-0167</b>	<i>Other DHR Id#: 108-5065-0046</i>	
<i>Primary Resource: Single Dwelling (Building), Stories 1, Style: No discernible style, Ca 1903</i>		<b>Contributing</b>	<i>Total: 1</i>
<i>Secondary Resource: Shed (Building)</i>		<b>Non-contributing</b>	<i>Total: 2</i>
<b>78 Stokesland Avenue</b>	<b>108-5065-0701</b>	<i>Other DHR Id#:</i>	
<i>Primary Resource: Single Dwelling (Building), Stories 1, Style: No discernible style, Ca 1903</i>		<b>Contributing</b>	<i>Total: 1</i>
<i>Secondary Resource: Garage (Building)</i>		<b>Non-contributing</b>	<i>Total: 1</i>
<b>81 Stokesland Avenue</b>	<b>108-0168</b>	<i>Other DHR Id#: 108-5065-0047</i>	
<i>Primary Resource: Single Dwelling (Building), Stories 1, Style: No discernible style, Ca 1903</i>		<b>Contributing</b>	<i>Total: 1</i>
<b>82 Stokesland Avenue</b>	<b>108-5065-0702</b>	<i>Other DHR Id#:</i>	

Schoolfield Historic District

City of Danville, VA

Name of Property

County and State

<b>Primary Resource: Single Dwelling (Building), Stories 1, Style: No discernible style, Ca 1903</b>	<b>Contributing</b>	<b>Total: 1</b>
<b>Secondary Resource: Shed (Building)</b>	<b>Non-contributing</b>	<b>Total: 1</b>
<b>85 Stokesland Avenue 108-0169</b>	<i>Other DHR Id#: 108-5065-0048</i>	
<b>Primary Resource: Single Dwelling (Building), Stories 1, Style: No discernible style, Ca 1903</b>	<b>Contributing</b>	<b>Total: 1</b>
<b>86 Stokesland Avenue 108-5065-0703</b>	<i>Other DHR Id#:</i>	
<b>Primary Resource: Single Dwelling (Building), Stories 1, Style: No discernible style, Ca 1903</b>	<b>Contributing</b>	<b>Total: 1</b>
<b>Secondary Resource: Carport (Structure)</b>	<b>Non-contributing</b>	<b>Total: 1</b>
<b>Secondary Resource: Shed (Building)</b>	<b>Non-contributing</b>	<b>Total: 1</b>
<b>89 Stokesland Avenue 108-5065-0704</b>	<i>Other DHR Id#:</i>	
<b>Primary Resource: Single Dwelling (Building), Stories 1, Style: No discernible style, Ca 1903</b>	<b>Contributing</b>	<b>Total: 1</b>
<b>90 Stokesland Avenue 108-5065-0705</b>	<i>Other DHR Id#:</i>	
<b>Primary Resource: Single Dwelling (Building), Stories 1, Style: No discernible style, Ca 1903</b>	<b>Contributing</b>	<b>Total: 1</b>
<b>96 Stokesland Avenue 108-5065-0706</b>	<i>Other DHR Id#:</i>	
<b>Primary Resource: Single Dwelling (Building), Stories 1, Style: Ranch, Ca 1966</b>	<b>Non-contributing</b>	<b>Total: 1</b>
<b>Secondary Resource: Shed (Building)</b>	<b>Non-contributing</b>	<b>Total: 2</b>
<b>97 Stokesland Avenue 108-5065-0707</b>	<i>Other DHR Id#:</i>	
<b>Primary Resource: Single Dwelling (Building), Stories 1, Style: No discernible style, Ca 1903</b>	<b>Contributing</b>	<b>Total: 1</b>
<b>98 Stokesland Avenue 108-5065-0708</b>	<i>Other DHR Id#:</i>	
<b>Primary Resource: Single Dwelling (Building), Stories 1, Style: No discernible style, Ca 1903</b>	<b>Contributing</b>	<b>Total: 1</b>
<b>Secondary Resource: Shed (Building)</b>	<b>Non-contributing</b>	<b>Total: 1</b>
<b>101 Stokesland Avenue 108-5065-0709</b>	<i>Other DHR Id#:</i>	
<b>Primary Resource: Single Dwelling (Building), Stories 1, Style: No discernible style, Ca 1903</b>	<b>Contributing</b>	<b>Total: 1</b>
<b>102 Stokesland Avenue 108-5065-0710</b>	<i>Other DHR Id#:</i>	
<b>Primary Resource: Single Dwelling (Building), Stories 1, Style: No discernible style, Ca 1903</b>	<b>Contributing</b>	<b>Total: 1</b>
<b>Secondary Resource: Garage (Building)</b>	<b>Non-contributing</b>	<b>Total: 1</b>
<b>105 Stokesland Avenue 108-5065-0711</b>	<i>Other DHR Id#:</i>	
<b>Primary Resource: Single Dwelling (Building), Stories 1, Style: No discernible style, Ca 1903</b>	<b>Contributing</b>	<b>Total: 1</b>

Schoolfield Historic District

City of Danville, VA

Name of Property

County and State

<i>Secondary Resource: Shed (Building)</i>		<b>Non-contributing</b>	<i>Total: 1</i>
<b>106 Stokesland Avenue</b>	<b>108-5065-0712</b>	<i>Other DHR Id#:</i>	
<i>Primary Resource: Single Dwelling (Building), Stories 1, Style: No discernible style, Ca 1903</i>		<b>Contributing</b>	<i>Total: 1</i>
<i>Secondary Resource: Shed (Building)</i>		<b>Contributing</b>	<i>Total: 1</i>
<b>109 Stokesland Avenue</b>	<b>108-5065-0713</b>	<i>Other DHR Id#:</i>	
<i>Primary Resource: Single Dwelling (Building), Stories 1, Style: No discernible style, Ca 1903</i>		<b>Contributing</b>	<i>Total: 1</i>
<b>110 Stokesland Avenue</b>	<b>108-5065-0714</b>	<i>Other DHR Id#:</i>	
<i>Primary Resource: Single Dwelling (Building), Stories 1, Style: No discernible style, Ca 1903</i>		<b>Contributing</b>	<i>Total: 1</i>
<i>Secondary Resource: Garage (Building)</i>		<b>Non-contributing</b>	<i>Total: 1</i>
<b>113 Stokesland Avenue</b>	<b>108-5065-0715</b>	<i>Other DHR Id#:</i>	
<i>Primary Resource: Single Dwelling (Building), Stories 1, Style: No discernible style, Ca 1903</i>		<b>Contributing</b>	<i>Total: 1</i>
<i>Secondary Resource: Carport (Structure)</i>		<b>Non-contributing</b>	<i>Total: 1</i>
<i>Secondary Resource: Garage (Building)</i>		<b>Non-contributing</b>	<i>Total: 1</i>
<i>Secondary Resource: Shed (Building)</i>		<b>Non-contributing</b>	<i>Total: 1</i>
<b>114 Stokesland Avenue</b>	<b>108-5065-0716</b>	<i>Other DHR Id#:</i>	
<i>Primary Resource: Single Dwelling (Building), Stories 1, Style: No discernible style, Ca 1903</i>		<b>Contributing</b>	<i>Total: 1</i>
<b>117 Stokesland Avenue</b>	<b>108-5065-0717</b>	<i>Other DHR Id#:</i>	
<i>Primary Resource: Single Dwelling (Building), Stories 1, Style: No discernible style, Ca 1903</i>		<b>Contributing</b>	<i>Total: 1</i>
<b>118 Stokesland Avenue</b>	<b>108-5065-0718</b>	<i>Other DHR Id#:</i>	
<i>Primary Resource: Single Dwelling (Building), Stories 1, Style: No discernible style, Ca 1903</i>		<b>Contributing</b>	<i>Total: 1</i>
<b>121 Stokesland Avenue</b>	<b>108-5065-0719</b>	<i>Other DHR Id#:</i>	
<i>Primary Resource: Single Dwelling (Building), Stories 1, Style: No discernible style, Ca 1903</i>		<b>Contributing</b>	<i>Total: 1</i>
<i>Secondary Resource: Shed (Building)</i>		<b>Non-contributing</b>	<i>Total: 1</i>
<b>122 Stokesland Avenue</b>	<b>108-5065-0720</b>	<i>Other DHR Id#:</i>	
<i>Primary Resource: Single Dwelling (Building), Stories 1, Style: No discernible style, Ca 1903</i>		<b>Contributing</b>	<i>Total: 1</i>
<i>Secondary Resource: Garage (Building)</i>		<b>Non-contributing</b>	<i>Total: 1</i>
<b>125 Stokesland Avenue</b>	<b>108-5065-0721</b>	<i>Other DHR Id#:</i>	
<i>Primary Resource: Single Dwelling (Building), Stories 1, Style: No discernible style, Ca 1903</i>		<b>Contributing</b>	<i>Total: 1</i>

Schoolfield Historic District

City of Danville, VA

Name of Property

County and State

<b>126 Stokesland Avenue</b>	<b>108-5065-0722</b>	<i>Other DHR Id#:</i>	
<i>Primary Resource: Single Dwelling (Building), Stories 1, Style: No discernible style, Ca 1903</i>			
		<b>Contributing</b>	<i>Total: 1</i>
<i>Secondary Resource: Carport (Structure)</i>		<b>Non-contributing</b>	<i>Total: 1</i>
<i>Secondary Resource: Shed (Building)</i>		<b>Contributing</b>	<i>Total: 1</i>
<i>Secondary Resource: Shed (Building)</i>		<b>Non-contributing</b>	<i>Total: 1</i>
<b>129 Stokesland Avenue</b>	<b>108-5065-0723</b>	<i>Other DHR Id#:</i>	
<i>Primary Resource: Single Dwelling (Building), Stories 1, Style: No discernible style, Ca 1903</i>			
		<b>Contributing</b>	<i>Total: 1</i>
<b>130 Stokesland Avenue</b>	<b>108-5065-0724</b>	<i>Other DHR Id#:</i>	
<i>Primary Resource: Single Dwelling (Building), Stories 1, Style: No discernible style, Ca 1903</i>			
		<b>Contributing</b>	<i>Total: 1</i>
<i>Secondary Resource: Shed (Building)</i>		<b>Non-contributing</b>	<i>Total: 1</i>
<b>133 Stokesland Avenue</b>	<b>108-5065-0725</b>	<i>Other DHR Id#:</i>	
<i>Primary Resource: Single Dwelling (Building), Stories 1, Style: No discernible style, Ca 1903</i>			
		<b>Contributing</b>	<i>Total: 1</i>
<i>Secondary Resource: Shed (Building)</i>		<b>Non-contributing</b>	<i>Total: 2</i>
<b>134 Stokesland Avenue</b>	<b>108-5065-0726</b>	<i>Other DHR Id#:</i>	
<i>Primary Resource: Single Dwelling (Building), Stories 1, Style: No discernible style, Ca 1903</i>			
		<b>Contributing</b>	<i>Total: 1</i>
<i>Secondary Resource: Shed (Building)</i>		<b>Non-contributing</b>	<i>Total: 2</i>
<b>137 Stokesland Avenue</b>	<b>108-5065-0727</b>	<i>Other DHR Id#:</i>	
<i>Primary Resource: Single Dwelling (Building), Stories 1, Style: No discernible style, Ca 1903</i>			
		<b>Contributing</b>	<i>Total: 1</i>
<i>Secondary Resource: Shed (Building)</i>		<b>Non-contributing</b>	<i>Total: 1</i>
<b>138 Stokesland Avenue</b>	<b>108-5065-0728</b>	<i>Other DHR Id#:</i>	
<i>Primary Resource: Single Dwelling (Building), Stories 1, Style: No discernible style, Ca 1903</i>			
		<b>Contributing</b>	<i>Total: 1</i>
<i>Secondary Resource: Shed (Building)</i>		<b>Non-contributing</b>	<i>Total: 1</i>
<b>141 Stokesland Avenue</b>	<b>108-5065-0729</b>	<i>Other DHR Id#:</i>	
<i>Primary Resource: Single Dwelling (Building), Stories 1, Style: No discernible style, Ca 1903</i>			
		<b>Contributing</b>	<i>Total: 1</i>
<i>Secondary Resource: Shed (Building)</i>		<b>Contributing</b>	<i>Total: 1</i>
<b>142 Stokesland Avenue</b>	<b>108-5065-0730</b>	<i>Other DHR Id#:</i>	
<i>Primary Resource: Single Dwelling (Building), Stories 1, Style: No discernible style, Ca 1903</i>			
		<b>Contributing</b>	<i>Total: 1</i>
<b>WOOD AVENUE</b>			
<b>107 Wood Avenue</b>	<b>108-5065-0732</b>	<i>Other DHR Id#:</i>	

Schoolfield Historic District

City of Danville, VA

Name of Property

County and State

*Primary Resource: Single Dwelling (Building), Stories 1, Style: Ranch, Ca 1959*

**Non-contributing** Total: 1

**124 Wood Avenue**

**108-0138**

*Other DHR Id#: 108-5065-0017*

*Primary Resource: Single Dwelling (Building), Stories 1, Style: No discernible style, Ca 1903*

**Contributing** Total: 1

*Secondary Resource: Shed (Building)*

**Non-contributing** Total: 1

**128 Wood Avenue**

**108-0139**

*Other DHR Id#: 108-5065-0018*

*Primary Resource: Single Dwelling (Building), Stories 1, Style: No discernible style, Ca 1903*

**Contributing** Total: 1

**129 Wood Avenue**

**108-5065-0733**

*Other DHR Id#:*

*Primary Resource: Single Dwelling (Building), Stories 1, Style: No discernible style, Ca 1903*

**Contributing** Total: 1

**132 Wood Avenue**

**108-0140**

*Other DHR Id#: 108-5065-0019*

*Primary Resource: Single Dwelling (Building), Stories 1, Style: No discernible style, Ca 1903*

**Contributing** Total: 1

**136 Wood Avenue**

**108-0141**

*Other DHR Id#: 108-5065-0020*

*Primary Resource: Single Dwelling (Building), Stories 1, Style: No discernible style, Ca 1903*

**Contributing** Total: 1

*Secondary Resource: Shed (Building)*

**Contributing** Total: 1

**137 Wood Avenue**

**108-5065-0734**

*Other DHR Id#:*

*Primary Resource: Single Dwelling (Building), Stories 1, Style: No discernible style, Ca 1903*

**Contributing** Total: 1

**140 Wood Avenue**

**108-0142**

*Other DHR Id#: 108-5065-0021*

*Primary Resource: Single Dwelling (Building), Stories 1, Style: No discernible style, Ca 1903*

**Contributing** Total: 1

*Secondary Resource: Shed (Building)*

**Contributing** Total: 1

**141 Wood Avenue**

**108-5065-0735**

*Other DHR Id#:*

*Primary Resource: Single Dwelling (Building), Stories 1, Style: No discernible style, Ca 1903*

**Contributing** Total: 1

**144 Wood Avenue**

**108-0143**

*Other DHR Id#: 108-5065-0022*

*Primary Resource: Single Dwelling (Building), Stories 1, Style: No discernible style, Ca 1903*

**Contributing** Total: 1

*Secondary Resource: Shed (Building)*

**Contributing** Total: 1

**145 Wood Avenue**

**108-5065-0736**

*Other DHR Id#:*

*Primary Resource: Single Dwelling (Building), Stories 1, Style: No discernible style, Ca 1903*

**Contributing** Total: 1

**148 Wood Avenue**

**108-0144**

*Other DHR Id#: 108-5065-0023*

Schoolfield Historic District

City of Danville, VA

Name of Property

County and State

<i>Primary Resource:</i> <b>Single Dwelling (Building), Stories 1, Style: No discernible style, Ca 1903</b>	<b>Contributing</b>	<i>Total:</i> 1
<i>Secondary Resource:</i> <b>Shed (Building)</b>	<b>Contributing</b>	<i>Total:</i> 1
<b>149 Wood Avenue</b>	<b>108-5065-0737</b>	<i>Other DHR Id#:</i>
<i>Primary Resource:</i> <b>Single Dwelling (Building), Stories 1, Style: No discernible style, Ca 1903</b>	<b>Contributing</b>	<i>Total:</i> 1
<b>152 Wood Avenue</b>	<b>108-0145</b>	<i>Other DHR Id#: 108-5065-0024</i>
<i>Primary Resource:</i> <b>Single Dwelling (Building), Stories 1, Style: No discernible style, Ca 1903</b>	<b>Contributing</b>	<i>Total:</i> 1
<b>153 Wood Avenue</b>	<b>108-5065-0738</b>	<i>Other DHR Id#:</i>
<i>Primary Resource:</i> <b>Single Dwelling (Building), Stories 1, Style: No discernible style, Ca 1903</b>	<b>Contributing</b>	<i>Total:</i> 1
<b>156 Wood Avenue</b>	<b>108-0146</b>	<i>Other DHR Id#: 108-5065-0025</i>
<i>Primary Resource:</i> <b>Single Dwelling (Building), Stories 1, Style: No discernible style, Ca 1903</b>	<b>Contributing</b>	<i>Total:</i> 1
<b>160 Wood Avenue</b>	<b>108-0147</b>	<i>Other DHR Id#: 108-5065-0026</i>
<i>Primary Resource:</i> <b>Single Dwelling (Building), Stories 1, Style: No discernible style, Ca 1903</b>	<b>Contributing</b>	<i>Total:</i> 1
<b>161 Wood Avenue</b>	<b>108-5065-0740</b>	<i>Other DHR Id#:</i>
<i>Primary Resource:</i> <b>Single Dwelling (Building), Stories 1, Style: No discernible style, Ca 1903</b>	<b>Contributing</b>	<i>Total:</i> 1
<b>164 Wood Avenue</b>	<b>108-0148</b>	<i>Other DHR Id#: 108-5065-0027</i>
<i>Primary Resource:</i> <b>Single Dwelling (Building), Stories 1, Style: No discernible style, Ca 1903</b>	<b>Contributing</b>	<i>Total:</i> 1
<b>165 Wood Avenue</b>	<b>108-5065-0741</b>	<i>Other DHR Id#:</i>
<i>Primary Resource:</i> <b>Single Dwelling (Building), Stories 1, Style: No discernible style, Ca 1903</b>	<b>Contributing</b>	<i>Total:</i> 1
<b>168 Wood Avenue</b>	<b>108-0150</b>	<i>Other DHR Id#: 108-5065-0029</i>
<i>Primary Resource:</i> <b>Single Dwelling (Building), Stories 1, Style: No discernible style, Ca 1903</b>	<b>Contributing</b>	<i>Total:</i> 1
<b>169 Wood Avenue</b>	<b>108-5065-0742</b>	<i>Other DHR Id#:</i>
<i>Primary Resource:</i> <b>Single Dwelling (Building), Stories 1, Style: No discernible style, Ca 1903</b>	<b>Contributing</b>	<i>Total:</i> 1
<b>172 Wood Avenue</b>	<b>108-0151</b>	<i>Other DHR Id#: 108-5065-0030</i>
<i>Primary Resource:</i> <b>Single Dwelling (Building), Stories 1, Style: No discernible style, Ca 1903</b>	<b>Contributing</b>	<i>Total:</i> 1

Schoolfield Historic District

City of Danville, VA

Name of Property

County and State

<b>173 Wood Avenue</b>	<b>108-5065-0743</b>	<i>Other DHR Id#:</i>	
<i>Primary Resource: Single Dwelling (Building), Stories 1, Style: No discernible style, Ca 1903</i>		<b>Contributing</b>	<i>Total: 1</i>
<b>177 Wood Avenue</b>	<b>108-5065-0744</b>	<i>Other DHR Id#:</i>	
<i>Primary Resource: Single Dwelling (Building), Stories 1, Style: No discernible style, Ca 1903</i>		<b>Contributing</b>	<i>Total: 1</i>
<b>180 Wood Avenue</b>	<b>108-5065-0745</b>	<i>Other DHR Id#:</i>	
<i>Primary Resource: Single Dwelling (Building), Stories 1, Style: No discernible style, Ca 1903</i>		<b>Non-contributing</b>	<i>Total: 1</i>
<i>Secondary Resource: Shed (Building)</i>		<b>Non-contributing</b>	<i>Total: 2</i>
<b>181 Wood Avenue</b>	<b>108-5065-0746</b>	<i>Other DHR Id#:</i>	
<i>Primary Resource: Single Dwelling (Building), Stories 1, Style: No discernible style, Ca 1903</i>		<b>Contributing</b>	<i>Total: 1</i>
<b>184 Wood Avenue</b>	<b>108-5065-0747</b>	<i>Other DHR Id#:</i>	
<i>Primary Resource: Single Dwelling (Building), Stories 1, Style: No discernible style, Ca 1903</i>		<b>Contributing</b>	<i>Total: 1</i>
<i>Secondary Resource: Garage (Building)</i>		<b>Contributing</b>	<i>Total: 1</i>
<b>185 Wood Avenue</b>	<b>108-5065-0748</b>	<i>Other DHR Id#:</i>	
<i>Primary Resource: Single Dwelling (Building), Stories 1, Style: No discernible style, Ca 1903</i>		<b>Contributing</b>	<i>Total: 1</i>
<b>188 Wood Avenue</b>	<b>108-5065-0749</b>	<i>Other DHR Id#:</i>	
<i>Primary Resource: Single Dwelling (Building), Stories 1, Style: No discernible style, Ca 1903</i>		<b>Contributing</b>	<i>Total: 1</i>
<b>189 Wood Avenue</b>	<b>108-5065-0750</b>	<i>Other DHR Id#:</i>	
<i>Primary Resource: Single Dwelling (Building), Stories 1, Style: No discernible style, Ca 1903</i>		<b>Contributing</b>	<i>Total: 1</i>
<i>Secondary Resource: Garage (Building)</i>		<b>Contributing</b>	<i>Total: 1</i>
<b>192 Wood Avenue</b>	<b>108-5065-0751</b>	<i>Other DHR Id#:</i>	
<i>Primary Resource: Single Dwelling (Building), Stories 1, Style: No discernible style, Ca 1903</i>		<b>Contributing</b>	<i>Total: 1</i>
<b>193 Wood Avenue</b>	<b>108-5065-0752</b>	<i>Other DHR Id#:</i>	
<i>Primary Resource: Single Dwelling (Building), Stories 1, Style: No discernible style, Ca 1903</i>		<b>Contributing</b>	<i>Total: 1</i>
<i>Secondary Resource: Carport (Structure)</i>		<b>Non-contributing</b>	<i>Total: 1</i>
<i>Secondary Resource: Shed (Building)</i>		<b>Non-contributing</b>	<i>Total: 1</i>
<b>197 Wood Avenue</b>	<b>108-5065-0753</b>	<i>Other DHR Id#:</i>	
<i>Primary Resource: Single Dwelling (Building), Stories 1, Style: No discernible style, Ca 1903</i>		<b>Contributing</b>	<i>Total: 1</i>



Schoolfield Historic District

City of Danville, VA

Name of Property

County and State

<b>200 Wood Avenue</b>	<b>108-5065-0754</b>	<i>Other DHR Id#:</i>	
<i>Primary Resource: Single Dwelling (Building), Stories 1, Style: No discernible style, Ca 1903</i>			
		<b>Contributing</b>	<i>Total: 1</i>
<i>Secondary Resource: Shed (Building)</i>		<b>Contributing</b>	<i>Total: 1</i>
<b>201 Wood Avenue</b>	<b>108-5054</b>	<i>Other DHR Id#:</i>	<i>108-5065-0069</i>
<i>Primary Resource: Single Dwelling (Building), Stories 1, Style: No Discernable Style, Ca 1903</i>			
		<b>Contributing</b>	<i>Total: 1</i>
<i>Secondary Resource: Shed (Building)</i>		<b>Non-contributing</b>	<i>Total: 1</i>
<b>204 Wood Avenue</b>	<b>108-5065-0755</b>	<i>Other DHR Id#:</i>	
<i>Primary Resource: Single Dwelling (Building), Stories 1, Style: No discernible style, Ca 1903</i>			
		<b>Contributing</b>	<i>Total: 1</i>
<i>Secondary Resource: Garage (Building)</i>		<b>Contributing</b>	<i>Total: 1</i>
<i>Secondary Resource: Shed (Building)</i>		<b>Contributing</b>	<i>Total: 1</i>
<b>205 Wood Avenue</b>	<b>108-5053</b>	<i>Other DHR Id#:</i>	<i>108-5065-0068</i>
<i>Primary Resource: Single Dwelling (Building), Stories 1, Style: No Discernable Style, Ca 1903</i>			
		<b>Contributing</b>	<i>Total: 1</i>
<i>Secondary Resource: Garage (Building)</i>		<b>Contributing</b>	<i>Total: 1</i>
<b>208 Wood Avenue</b>	<b>108-5065-0756</b>	<i>Other DHR Id#:</i>	
<i>Primary Resource: Single Dwelling (Building), Stories 1, Style: No discernible style, Ca 1903</i>			
		<b>Contributing</b>	<i>Total: 1</i>
<b>209 Wood Avenue</b>	<b>108-5052</b>	<i>Other DHR Id#:</i>	<i>108-5065-0067</i>
<i>Primary Resource: Single Dwelling (Building), Stories 1, Style: No Discernable Style, Ca 1903</i>			
		<b>Contributing</b>	<i>Total: 1</i>
<b>212 Wood Avenue</b>	<b>108-5065-0757</b>	<i>Other DHR Id#:</i>	
<i>Primary Resource: Single Dwelling (Building), Stories 1, Style: No discernible style, Ca 1903</i>			
		<b>Contributing</b>	<i>Total: 1</i>
<b>213 Wood Avenue</b>	<b>108-5051</b>	<i>Other DHR Id#:</i>	<i>108-5065-0066</i>
<i>Primary Resource: Single Dwelling (Building), Stories 1, Style: No Discernable Style, Ca 1903</i>			
		<b>Contributing</b>	<i>Total: 1</i>
<i>Secondary Resource: Shed (Building)</i>		<b>Contributing</b>	<i>Total: 1</i>
<b>216 Wood Avenue</b>	<b>108-5065-0758</b>	<i>Other DHR Id#:</i>	
<i>Primary Resource: Single Dwelling (Building), Stories 1, Style: No discernible style, Ca 1903</i>			
		<b>Contributing</b>	<i>Total: 1</i>
<b>217 Wood Avenue</b>	<b>108-5050</b>	<i>Other DHR Id#:</i>	<i>108-5065-0065</i>
<i>Primary Resource: Single Dwelling (Building), Stories 1, Style: No Discernable Style, Ca 1903</i>			
		<b>Contributing</b>	<i>Total: 1</i>
<i>Secondary Resource: Shed (Building)</i>		<b>Non-contributing</b>	<i>Total: 2</i>
<b>300 Wood Avenue</b>	<b>108-5065-0759</b>	<i>Other DHR Id#:</i>	

Schoolfield Historic District

City of Danville, VA

Name of Property

County and State

*Primary Resource: Single Dwelling (Building), Stories 1, Style: No discernible style, Ca 1903*

**Contributing** *Total: 1*

*Secondary Resource: Garage (Building)*

**Contributing** *Total: 1*

**301 Wood Avenue**

**108-5065-0760**

*Other DHR Id#:*

*Primary Resource: Single Dwelling (Building), Stories 1, Style: No discernible style, Ca 1903*

**Contributing** *Total: 1*

**304 Wood Avenue**

**108-5065-0761**

*Other DHR Id#:*

*Primary Resource: Single Dwelling (Building), Stories 1, Style: No discernible style, Ca 1903*

**Contributing** *Total: 1*

*Secondary Resource: Shed (Building)*

**Non-contributing** *Total: 1*

**305 Wood Avenue**

**108-5065-0762**

*Other DHR Id#:*

*Primary Resource: Single Dwelling (Building), Stories 1, Style: No discernible style, Ca 1903*

**Contributing** *Total: 1*

*Secondary Resource: Garage (Building)*

**Contributing** *Total: 1*

**308 Wood Avenue**

**108-5065-0763**

*Other DHR Id#:*

*Primary Resource: Single Dwelling (Building), Stories 1, Style: No discernible style, Ca 1903*

**Contributing** *Total: 1*

*Secondary Resource: Garage (Building)*

**Non-contributing** *Total: 1*

**309 Wood Avenue**

**108-5065-0764**

*Other DHR Id#:*

*Primary Resource: Single Dwelling (Building), Stories 1, Style: No discernible style, Ca 1903*

**Contributing** *Total: 1*

**341 Wood Avenue**

**108-5065-0765**

*Other DHR Id#:*

*Primary Resource: Single Dwelling (Building), Stories 1, Style: Ranch, Ca 1959*

**Non-contributing** *Total: 1*

Schoolfield Historic District

City of Danville, VA

Name of Property

County and State

## 8. Statement of Significance

### Applicable National Register Criteria

(Mark "x" in one or more boxes for the criteria qualifying the property for National Register listing.)

- A. Property is associated with events that have made a significant contribution to the broad patterns of our history.
- B. Property is associated with the lives of persons significant in our past.
- C. Property embodies the distinctive characteristics of a type, period, or method of construction or represents the work of a master, or possesses high artistic values, or represents a significant and distinguishable entity whose components lack individual distinction.
- D. Property has yielded, or is likely to yield, information important in prehistory or history.

### Criteria Considerations

(Mark "x" in all the boxes that apply.)

- A. Owned by a religious institution or used for religious purposes
- B. Removed from its original location
- C. A birthplace or grave
- D. A cemetery
- E. A reconstructed building, object, or structure
- F. A commemorative property
- G. Less than 50 years old or achieving significance within the past 50 years

Schoolfield Historic District

City of Danville, VA

Name of Property

County and State

**Areas of Significance**

(Enter categories from instructions.)

ARCHITECTURE

COMMUNITY PLANNING & DEVELOPMENT

INDUSTRY

SOCIAL HISTORY

COMMERCE

**Period of Significance**

1903-1969

**Significant Dates**

1903-1909

1919-1930

1951

**Significant Person**

(Complete only if Criterion B is marked above.)

N/A

**Cultural Affiliation**

N/A

\_\_\_\_\_  
\_\_\_\_\_

**Architect/Builder**

Lockwood Greene

Heard, J. Bryant

Draper, Earle

J. W. Bishop Company

Thompson, T.C.

Pettyjohn, J.P.

Carneal and Johnston

Schoolfield Historic District

City of Danville, VA

Name of Property

County and State

**Statement of Significance Summary Paragraph** (Provide a summary paragraph that includes level of significance, applicable criteria, justification for the period of significance, and any applicable criteria considerations.)

The Schoolfield Historic District (Schoolfield Village) was founded as an independent company town in 1903 by the textile company Dan River Mills, which produced cloth for home and apparel from 1882 until 2006. The Schoolfield Historic District is nominated to the National Register of Historic Places under Criterion A at the local level in the areas of Community Planning & Development, Industry, Social History, and Commerce for its association with the history of the textile industry in Danville. The development and operation of Schoolfield Village from 1903 until 1969 by one of the largest textile companies in the South adds to the broader narrative of southern industrialization with its patriarchal relationship to the workforce, in which the company provided for nearly all aspects of life in the mill village. The district is also nominated under Criterion C on the local level in the area of Architecture. With a full range of industrial, institutional, commercial and residential resources that include a section of Mill Building #5, two main office buildings, the power plant, and water-filtration plant of the mill complex as well as the Welfare Building (NRHP 2010), the fire station, Schoolfield School Complex (NRHP 2009), six churches, a cemetery, and more than 721 workforce and management houses built and owned by the company – the district conveys the function of Schoolfield Village as a southern textile mill operation that also provided for the domestic, social, physical, economic, and educational welfare of its employees. Built between 1903 and 1969, the buildings are well-constructed examples of styles and construction methods popular at the time. With many buildings designed by nationally- and regionally-prominent architects such as the Boston-based Lockwood Greene engineering firm, Charlotte, North Carolina, urban planner Earle Draper, and Virginia architect J. Bryant Heard, the architecture speaks to the desire for a high-level of craftsmanship and state-of-the-art designs for one of the largest textile companies in the South. The original layout of the streets (named for Confederate leaders or other southern mill towns and textile markets) as well as entrance gates and landscaping also remain intact and represent the planned approach to the development of the mill village. The period of significance for the Schoolfield Historic District begins in 1903, with the initial establishment of the mill, and continues to 1969, to include the construction of the 1967 regional headquarters building and the 1969 warehouse, which marked the last expansion of the facility by the Dan River Corporation before the company began to decline and eventually close in 2006. Significant dates within the period of significance include 1904, when the textile plant began operations under electric power generated by the Power Plant and Dam; 1903-1909 and 1915-1925 when the first and second waves of rental housing were constructed for the management and mill workers by the company; 1919-1930, representing the period of Industrial Democracy at the mill under the leadership of president H.R. Fitzgerald; and 1951, when the Schoolfield Village was annexed by the City of Danville and Dan River Mills Inc. began selling houses to World War II veterans and employees.

**Narrative Statement of Significance** (Provide at least **one** paragraph for each area of significance.)

**Criteria Justification**

Schoolfield Historic District

City of Danville, VA

Name of Property

County and State

### ***Criterion A: Industry***

The Schoolfield Historic District is significant on the local level in the area of industry as one of two divisions in Danville of Dan River Mills, Inc. – one of the largest textile mills in the south during the 20th century. Established in 1903 by the Dan River Power and Manufacturing Company to take advantage of new methods in electrification, the Schoolfield mills began producing cotton cloth for home and apparel goods in 1904 with electric power generated by the power plant and dam constructed on the Dan River. The company expanded over the years by adding new divisions throughout the Southeast with the 1967 Executive Office Building at Schoolfield serving as the regional headquarters until the company closed in 2006. Throughout its history, the company employed the Boston architectural firm of Lockwood Greene, which was nationally recognized as an expert in the design of textile mills, to design the mill buildings and structures. At the height of its operations following World War II, the mill complex consisted of five mill buildings, weaving sheds and other supporting secondary structures, the power plant, the dam, a water filtration plant, two warehouses and two administration buildings. In the 1960s, Dan River Mills, Inc. began to reorganize their corporate management structure through the development of their specialized departments and extensive acquisitions of other southern textile companies in Alabama, Georgia, South Carolina, and North Carolina.<sup>1</sup> The 1967 Executive Office Building reflected this shift as it was removed from the actual mill operations and served more as a corporate headquarters. The surviving section of Mill No. 5, the power plant and dam, the water filtration plant, the pump house and office, two main office buildings, two warehouses, and other various supporting buildings and structures illustrate the functional operations of a textile mill as it evolved throughout the 20th century.

### ***Criterion A: Social History***

The Schoolfield Historic District is significant on the local level in the area of Social History as a Southern textile-mill village that was self-sufficient in its provision for the economic, domestic, social, physical, religious, and educational welfare of its employees and their families. For many of the workers (including women) recruited from the surrounding rural areas, the mill offered an employment opportunity other than farm work for the first time. The housing for management and mill workers as well as the Welfare Building (NRHP 2010), Schoolfield School Complex (NRHP 2009), commercial buildings, churches, and cemetery that surround the mill complex represent the complete life provided by the textile company until the village was annexed in 1951, following a general industrial trend away from all-encompassing paternalistic care for labor. From 1903 until 1951, a patrimonial employer-employee relationship existed, under which mill management expected the mill workers' loyalty, fidelity, and long-time service in exchange for providing work, housing, welfare, and recreation. Between 1919 and 1930, under the leadership of president H.R. Fitzgerald, the company experimented with Industrial Democracy to give workers a voice in the mill operations. Despite this progressive policy, the management and workers of the mill actively excluded black Danvillians through the company's employment and housing policies. As one of the largest industries in the city, management at the Schoolfield mills maintained a white majority population and political control in Danville almost as long as Dan River Mills was in existence.

### ***Criterion A: Commerce***

Schoolfield Historic District

City of Danville, VA

Name of Property

County and State

The district is also significant on the local level in the area of commerce as an independent and self-sufficient mill village that included a block of commercial buildings to meet the consumer needs of its workers and their families. As early as 1904, soon after construction of the mill facility and workers' housing began, the company established Park Place mercantile on West Main Street to serve as the general store. Other commercial buildings followed in the same block of West Main Street, including a movie theater, the Dan River Lodge, the Improved Order of Red Men social club, Dr. H.A. Wiseman's office, a bowling alley, pool room, two barber shops, and a bank.<sup>2</sup> This commercial core of the mill village survives today as testimony to its identity as an independent and self-sufficient community that was constructed, owned and financed by the mill company. In addition to the commercial buildings, the amount of textile goods produced at the Schoolfield mill and the size of its employee payroll made a significant impact on the economy and commercial activity of Danville.

### ***Criterion A: Community Planning and Development***

Although the initial development of the mill village was dictated by topography and function rather than design, the original streets were laid out and named for Confederate leaders as well as other southern mill towns and textile markets. Beginning in 1917, however, Dan River Mills hired professional planners and landscape architects to lay out a large section of houses south of the mill site below the Norfolk and Southern Railway. Dan River management worked with landscape architects, such as the Boston-native Earle Draper, to develop the "New Company Town." Diverging from the previous approach of plotting out vernacular homes around a mill, the New Company Town was a professionalized urban planning effort that began in the late 1910s and phased out with the general decline of mill towns throughout the south in the 1930s. In this New Company Town, the mill itself was "eliminated... as the focal point of the village" through strategic landscaping such as trees, shrubs or other natural and structural strategies to obscure the sight of the mills from the residential area.<sup>3</sup> Colonial Revival style brick and concrete pillars topped by lamps were also introduced to create gateways at the entrance to the mill. With the assistance of professionals such as Draper, mill management created a residential area that could exist without their inhabitants reminded of their working-class status.

### ***Criterion C: Architecture***

The buildings and structures of the mill complex, many of which were designed by the Boston architectural firm of Lockwood Greene, are functional in design and intentionally constructed of brick or concrete for fire resistance. With detailing limited to concrete pilasters and banding, brick corbelling and arches, and terracotta-capped parapets, the buildings exemplify the functional design of industrial architecture during the first half of the 20th century. The original 1903 main office building, designed by Lockwood Greene in the Italian Renaissance Revival style, along with the later 1967 Modernist Miesian style Executive Office Building by the Richmond architecture firm Corneal and Johnston, represent not only the periods in which each was built in their differing styles but also the ongoing investment and evolution of administrative operations of the mill company. Built between 1915 and 1939, the community support buildings, including the three school buildings, the 1917 welfare building designed by J. Bryant Heard in the Mission and Classical Revival styles, and fire station all reflect the influences of early-20th century eclectic revival styles and represent the full complement of life in the mill village. The two-story, brick

Schoolfield Historic District

City of Danville, VA

Name of Property

County and State

commercial buildings along Main Street also illustrate the full range of services provided by the mill throughout its operations. Dating from the early 1900s to the mid-1950s, the architecture of these commercial buildings range from the traditional two-part Main Street Commercial style buildings – characterized by large storefront windows, segmental-arched openings on the upper floors and decorative cornices or brickwork at the roofline typical of the early 20th century – to the simpler, geometric form with unadorned façade and ribbon windows of the 1955 bank building inspired by the mid-century International Style. The 840 original houses, of which 721 are still extant, were built by the company in two waves, between 1903 and 1909 and between 1915 and 1925, to rent to management and millworkers. These houses also reflect the hierarchy and patrimony of a company town. The vernacular workers’ houses were small in scale and followed a standardized plan of seven house types. The managers’ houses, however, were larger and designed in a variety of revival styles with a number designed by architects like J. Bryant Heard or E. R. James. Together, these industrial, institutional, commercial and residential buildings comprised a fully operational textile mill complex that served as a village for its employees throughout the 20th century.

### **Background History**

*Note: Ina Dixon of Storied Capital provided the following narrative on the history of Schoolfield.*

#### ***Industry and Race Relations in Danville prior to 1903***

Situated along the Dan River in the midst of the fertile lands of Southside Virginia, Danville served as the primary center for the sale, production and transport of the agricultural products of the region. With the founding of the city in 1793, the first tobacco market in the Commonwealth was established in Danville.

The stature of the region as a leader in the production of tobacco grew tremendously in the second quarter of the 19th century with the discovery in 1839 of bright-leaf tobacco that set a new standard for quality and value in the industry.<sup>4</sup> Danville further established itself as the leading tobacco market in the 1850s with the development of the “Danville system” of trading tobacco in open piles on warehouse floors rather than packed in hogsheads. Following the Civil War, the tobacco market in Danville grew with the establishment of private warehouses. By 1884, there were twenty-five manufacturers of twist and plug tobacco, seventy-three "prizing" and brokers' houses, and three stripping and stemming establishments in the city. The population grew from just over 7000 in 1880 to nearly 20,000 by 1900 with the majority of the workforce involved in the tobacco industry.<sup>5</sup>

As a result of the nearly exclusive use of enslaved and free black laborers in the tobacco industry prior to the Civil War, African Americans comprised a majority of the population in the city and the surrounding region. Between 1850 and 1860 the African-American labor force in Danville increased 123 percent from 747 to 1668 in 1860.<sup>6</sup> After the Civil War, when the enslaved workers were emancipated, many left the farms in the surrounding area and settled in Danville where they continued to work as skilled laborers in the tobacco industry. As a result, the number of African-Americans in Danville was greater than the number of whites. By 1880 the population of Danville consisted of 3106 whites and 4024 African-Americans.<sup>7</sup> Now, however, the formerly enslaved



Schoolfield Historic District

City of Danville, VA

Name of Property

County and State

laborers received wages for their labor and began to build houses, open businesses and establish churches. More significantly, African Americans began to take leadership roles in the city. In Danville in the 1880s, a progressive biracial Readjuster Party controlled the city council and welcomed black Danvillians to the police force, city council, and as market vendors in the downtown area.

The growth of Danville also resulted from the development of the textile industry in the late-19th century. Located on the Dan River, Danville was ideally situated for a textile mill with an abundant water supply, the availability of cheap labor, proximity to raw materials, and access to rail transportation. Although the textile industry had always been dominated by the New England region, the number of mills in the South increased dramatically during the Reconstruction period of the late-19th century. Following the Civil War, Northern textile interests began investing in mills in the South to bring production closer to the source of the raw materials, such as cotton, to save on shipping costs and to reach a greater geographic market distribution for the finished product. At the same time, Southerners began to expand their role in, as well as their financial return from, the textile industry beyond just suppliers of the raw materials to become producers of finished goods by establishing their own mills. Between the years 1870-1874, the number of looms and spindles in Virginia nearly doubled.<sup>8</sup> This growth in the textile industry provided a much-needed boost to the Southern economy following the Civil War and marked a shift from a primarily agrarian society dominated by the landed gentry to an industrialized society with a large working class. In contrast to the tobacco industry, however, the textile industry was comprised almost exclusively of a white labor force.

The history of Schoolfield begins with the founding motivations of Riverside Cotton Mills. Established in Danville in 1882, Riverside Cotton Mills was founded by Benjamin Franklin Jefferson, Dr. Howson White Cole, Thomas Benton Fitzgerald (president), and three brothers: Robert Addison Schoolfield, James Edward Schoolfield, and John Harrell Schoolfield.<sup>9</sup> These local businessmen founded the textile company not just as an economic endeavor, but as a social bulwark against the threat of black political power. With black Danvillians in prominent political, social and economic positions in the 1880s, some leading white Danvillians, including Dan River founder Robert Addison Schoolfield, complained that there seemed to be no opportunities for white southerners. As a way to address the “poor [white] families of the community who were having a hard time,” and to reverse the growth of Danville’s black population, which was at that time the majority population, white businessmen in Danville started Riverside Cotton Mills in 1882.<sup>10</sup> Leading this company, management actively recruited white farming families from North Carolina and the Appalachian regions of Virginia to work in the mill and as what one historian labeled a white “reserve army” against the threat of biracial politics that the Reconstruction era promised.<sup>11</sup> This “army” of white workers smothered black political power after the 1883 “Danville Riot.” Nearly 18 months after the mills’ founding, the Danville Riot occurred just before a possible reelection of the Readjuster Party. The election-fueled riot left at least five people dead (most of whom were black Danvillians), ousted the Readjuster Party’s biracial rule, and marked the beginning of racial segregation in Danville in tandem with the rise of textile mills in the city.<sup>12</sup>

### ***Schoolfield’s Beginning 1903 - 1930***

Schoolfield Historic District

City of Danville, VA

Name of Property

County and State

The establishment of the Schoolfield mills was an extension of this economic investment in the textile industry as well as a social project of black suppression and segregation in a southern biracial city trying to recover from the economic and social upheaval that followed the Civil War. Schoolfield as a village began as an outgrowth of Riverside Cotton Mills and was established by Dan River Power and Manufacturing Company, an 1895 offshoot of the 1882 Riverside Cotton Mills. In an effort to expand a growing textile business, Riverside founders developed the Dan River power company and sought a new location for more mills that could operate further from the Dan River with the new advent of electric power.<sup>13</sup>

After difficulty finding a location within Danville limits, founders obtained land in Pittsylvania County, beyond the control and regulation of the City.<sup>14</sup> In addition to “the old Graves place” and property belonging to the Garvin family, the founders of Riverside Cotton Mills also secured the Noell family property that ran south and north along either side of the present Norfolk Southern railroad, then the Danville & Western railway.<sup>15</sup> According to one family account, Schoolfield was also developed partially on land that mill owners coerced a prominent black family, the Adams, to sell to them. George Adams IV related that his great-grandfather, George Adams, a prominent African-American in Danville, had participated in the 1883 race riot by attempting to quell angry whites who wanted the Readjuster Party ousted. Adams IV said that mill executives forced his grandfather to give up his farm, which was on property just north of the railroad.<sup>16</sup>

With abundant land bought and coerced, mill executives planned and developed their own ideal community that purposefully excluded black citizens. Between 1903 and 1931, Schoolfield grew to include a powerhouse and dam on the Dan River, lengthy streets of mill worker houses, an 82-acre mill site, a commercial row, and a variety of other community buildings that all became landmarks of the mill village.

Schoolfield was initially developed like other southern textile mill towns. As architectural historian Margaret Crawford has highlighted, southern mill towns did not develop in accordance with specific plans or designs that followed the style of New England textile towns. Rather, these mill villages were developed based on local building traditions, materials, and beliefs about what an ideal, southern, and industrial community should look like.<sup>17</sup> The men who established Schoolfield took southern textile entrepreneur D.A. Tompkins’s words of wisdom that “a new mill [should] not...locate within the limits of a city or town.” Attempting to “escape city taxation and other disadvantages,” Riverside Cotton Mills founders (who were also leading the Dan River Power and Manufacturing Company) established Schoolfield southwest of the City of Danville.<sup>18</sup> Schoolfield’s independence as a village allowed company management to maintain close control over their labor force, including millhands’ working environment, home life, and social culture from “the cradle to the grave.”<sup>19</sup> Before being named Schoolfield, the village was known informally as “Jaffa,” a biblical reference of the Holy Land, and it promised as much for its operatives.<sup>20</sup> In exchange for providing work, housing, welfare, and recreation, mill management expected millhands’ loyalty, fidelity, and long-time service. In the early years, the company built its village—complete with a mill complex, commercial and community buildings, and homes with this exchange in mind. The structures of the mill village also actively excluded black Danvillians, who resided in other neighborhoods, such as the Almagro and Holbrook-Ross neighborhoods.<sup>21</sup>


Schoolfield Historic District

City of Danville, VA

Name of Property

County and State

(108-0180 Holbrook-Ross Street Historic District, NRHP 1997). Through the policies and buildings of Schoolfield, management at the mills maintained a white majority population and political control in Danville almost as long as Dan River Mills was in existence.



*Image 2: Lockwood Greene boasted their accomplishments at Dan River Mills in this calendar image of their work with the Office Building, Cotton Mill, dyehouse and bleachery. (Lockwood Greene Collection # 1113 (1908), National Museum of American History Archives Center.)*

### ***Construction of the Mill Complex***

When Robert Addison Schoolfield became president of the mills in 1903, Dan River contracted with Lockwood Greene to construct the first buildings within the Schoolfield mill complex. Lockwood Greene was a prominent Boston-based architectural firm that worked with Dan River Mills at both the Riverside and Schoolfield mills throughout the company's existence. Though few of the early mill buildings at Schoolfield remain today, the first buildings designed with the help of Lockwood Greene included a powerhouse with three iconic smokestacks that still stand today and a dam at the end on the Dan River. Just south of the river, the Schoolfield mill complex was constructed within an 82-acre hilltop cleared for mills No. 1, No. 2, No. 3, No. 4, No. 5 and complementary weave sheds, and the Office Building for administrative and executive staff.

The company's 25-foot dam across the Dan River and the powerhouse were underway by 1903, constructed by J. W. Bishop Company with Lockwood Greene's engineer E. B. Wood leading the effort to move an existing iron bridge to another point below the dam.<sup>22</sup> South of the dam and bookended by Greensboro Road (present day West Main Street), the first of the Schoolfield mills were Mill No. 1 and Mill No. 2, completed in 1903 and 1905, respectively.<sup>23</sup> This mill complex first began operating with electric power on Thanksgiving Day, 1904.<sup>24</sup> After opening a bleachery and weave shed in close proximity to Mill No. 1 and No. 2, in 1909 the Dan River Power and Manufacturing Company and Riverside Cotton Mills merged to become Riverside and Dan River Cotton Mills.<sup>25</sup> After this 1909 merger, the Schoolfield mills were known as the "Dan River

Schoolfield Historic District

City of Danville, VA

Name of Property

County and State

Division” and the downtown Danville mills were referred to as the “Riverside Division” (108-0013 Dan River Inc. Riverside Division, delisted).

By early 1910, Dan River had added Mill No. 3 to the site and in 1912 the company finished construction on Mill No. 4, which was built with the help of a Birmingham construction firm, T.C. Thompson.<sup>26</sup> Between 1922 and 1923, J.P. Pettyjohn out of Lynchburg, Virginia, completed improvements to Mill No. 2, as well as the construction of Mill No. 5, a five-story bleachery, and finishing plant at the northwest quadrant of the mill site.<sup>27</sup>

At the southeastern entrance of the mill site perpendicular to West Main Street, stands the original 1903 Office Building, also designed by Lockwood Greene. In 1919, the freshly inaugurated president of Riverside and Dan River Cotton Mills, Harry Fitzgerald, contracted with Lockwood Greene for a seamless addition to the building, which was completed in 1921.<sup>28</sup> The Office Building was strategically located on the site of textile manufacturing as well as directly across the street from workers housing and a commercial row. This location allowed executives to keep a close eye on all mill operations and, most importantly, the operatives themselves.



*Image 3: The names of the mills indicate the order of their construction, as seen above in this reproduced segment of a 1940s survey map of Schoolfield. Underground tunnels, which were likely developed in the 1940s, connected No. 4 Mill to a corresponding Weave Room and other locations throughout the village. (1940 Map in Dan River Mills, Inc. Records #5793,*

Schoolfield Historic District

City of Danville, VA

Name of Property

County and State

*Dan River Mills, Inc. Records #5793, Southern Historical Collection, The Wilson Library, University of North Carolina at Chapel Hill).*

### ***Commercial and Community Buildings***

Millhands were kept close to the mills after working hours through commerce and recreation, also supplied by Dan River Mills. In a modest brick two-story rectangular building just south of the mill site on the south side of West Main Street, Dan River Mills established the Park Place Mercantile Company in 1904. The mercantile company operated as a general store and managed the distribution of a coal and wood yard for the village.<sup>29</sup> Park Place Mercantile was owned in part by Dan River until 1909, when its shares were sold to the Swanson family and D. A. Overbey, an executive with Dan River Mills. In 1916, another brick two-story rectangular building was erected further west on the northern side of West Main Street. In later years, the commercial buildings included a movie theater, the Dan River Lodge, the Improved Order of Red Men social club, Dr. H.A. Wiseman's office, a bowling alley, pool room, and two barber shop.<sup>30</sup>

This commercial area was complemented by post-WWI construction of community buildings that supported the overall welfare of millhands and their families. Dan River's post-war building boom consisted of formidable brick buildings along and just south of West Main Street and the Norfolk and Southern Railway. These first community buildings included the YMCA & Recreation Center (1916—demolished in 2006), the Welfare Building (1917), a six-story boarding house known as Hylton Hall (1919—demolished in 2012), a fire station on West Main Street (circa 1915), and the Schoolfield High School (1913, with additions in 1937, and 1940).<sup>31</sup> Led by Progressive-Era beliefs in moral uplift as well as by a fear of Communist-led mill union organizing efforts, Dan River Mill President Robert Addison Schoolfield and his protégé, Harrison Robertson Fitzgerald, began this building spree as a way to provide benefits for workers in exchange for unflinching loyalty.

The first of this building campaign was the Schoolfield YMCA and Recreation Center, built at the gateway to the village at the corner of West Main Street and Park Avenue in 1916. The building was by architect J. Bryant Heard, who also designed Hylton Hall in 1919 and the Welfare Building in 1917. The YMCA was complete with a movie theater, bowling alley and a swimming pool, quickly becoming a frequented center of community in the mill village. In 1919 H.R. Fitzgerald implemented a program called "Industrial Democracy," which held meetings at the YMCA. Industrial Democracy, as an experiment in a company-backed union from 1919-1930. Not unique to the country, but rare in the South, Industrial Democracy was influenced heavily by the ideas of Harry Fitzgerald's admired acquaintance, John Leitch. Leitch's 1919 book *Man to Man: The Story of Industrial Democracy* claimed that "the whole future of the United States is bound up in the establishment of a happy relationship between the employer and the employee."<sup>32</sup>

Under Industrial Democracy, both male and female white Dan River workers were purportedly given a democratic vehicle for voicing policy change within the company.<sup>33</sup> Proposing "bills" in the "house" (made up of elected millhands) and "senate" (made up of management), millhands could pass regulations impacting their working lives. White women, who at this time made up



Schoolfield Historic District

City of Danville, VA

Name of Property

County and State

2,000 of the 4,600 operative at Dan River mills, were welcome to serve as representatives in the house, and they made up nearly half the house by 1920.<sup>34</sup> During Industrial Democracy's existence, the house wrote and passed bills such as wage increases or enforcing racial segregation in the workplace. For instance, in 1919, some representatives from the Riverside Division passed House Bill 45, which declared that "no colored persons...may be employed by our Company inside of Mills...other than sweepers or scourers, or floor cleaners, or janitors."<sup>35</sup> For a brief time, Industrial Democracy served as a unifying economic force and social identity that bound workers to the mills through the democratic process among white workers and general welfare.

Just before and during the period of Industrial Democracy, many programs and facilities were created in commercial and community buildings for the welfare of Dan River's white workers. Among these welfare-inspired projects were the L-Shaped Mission and Classical Revival Welfare Building designed by J. Bryant Heard and completed in 1917 (108-5065-0083). Designed in a similar style to the YMCA and Recreation Center on West Main Street, the Welfare Building became the center of vital social programs in the village. Welfare work in textile mill villages was, as 1930s sociologist Harriet Herring described it, always "a species of missionary effort," which appealed "chiefly to serious, earnest women."<sup>36</sup> At the helm of the first welfare initiatives in Schoolfield were similar "good ladies" who organized and managed medical services and nursery care in "closer touch and sympathy" with Dan River workers.<sup>37</sup> The mills invested more in their welfare programs with a professional hire in 1907 of "a young energetic woman of faith" named Hattie Hylton.<sup>38</sup> Hylton was a trained professional in childcare and welfare activities who "gave unselfishly" to those who came to the mills for "opportunities for growth and larger living." Hylton was one of many women in the Welfare Department who were entrusted directing these schemes of "larger living" including the health, education and other social aspects of Schoolfield. In 1917 she oversaw the various activities housed in the Welfare Building such as the medical clinic, baths, social clubs, nursery and kindergarten, savings bank, milk station, and library.



Schoolfield Historic District

City of Danville, VA

Name of Property

County and State

*Image 4: Undated photograph of Hattie Hylton. (Box 35 in Dan River Mills, Inc. Records #5793, Southern Historical Collection, The Wilson Library, University of North Carolina at Chapel Hill).*

Hylton's dominion over welfare activities in Schoolfield was profound enough that she became the namesake for Hylton Hall, a dormitory for single-women millhands, constructed in 1919 south of the Welfare Building on Lanier Avenue (108-5065-0082). During the design and construction of Hylton Hall, Dan River President Harry Fitzgerald "quite deferred" to Hattie Hylton's judgement and advice about the building.<sup>39</sup> However, the final floorplan and use of the building was constructed to address distinctive challenges that a workforce of single women posed within the period's social mores. Built in an E-shape along with its front elevation facing north, Hylton Hall's walls cultivated industrial womanhood in segregated spaces for women. Its north-south orientation offered views of the mills to the north and family residences to the south, showcasing future careers— of wife and millhand— for the single women residents. In addition to the residential dormitories, Hylton Hall featured a large dining room, an auditorium, and a large parlor and reception room with smaller, individual parlors where the single women could receive suitors with a chaperone, nearby classrooms for instruction in millinery and dressmaking, an infirmary, a gym, a swimming pool, and a community greenhouse as well as guest rooms for visiting family. An additional amenity for the young women was an underground subway that connected the boarding house directly to the mill site just north of the railroad. Situated amidst industry and homes, executives demonstrated Hylton Hall's purpose: "to develop [residents] into good women of high ideals...who will, in the very nature of things, go forth in time, with enlarged vision and high purpose to create homes of their own."<sup>40</sup> Though lauded as a social club, Hylton Hall sent a clear message to its working-class girls that there was little beyond the mills or marriage and family life that they could pursue.

Hylton Hall was one place in the mill village that offered employment and housing, albeit segregated, to black workers. The black servants' quarters, as noted in a promotional local article, were widely separated from the other residential quarters," such as the upper floors where white residents lived. Serving as cooks, maids, and laundresses, black women and at least one black "man-servant" also had rooms in Hylton Hall. As was common in the Jim Crow south, separation of black servants from white residents via different walkways, corridors, and housing was critical to maintaining an image of white feminine decency that was informed by strictly enforced racial hierarchy.<sup>41</sup>

Despite its grandeur in style and conscious design, Hylton Hall never managed to be successful as a dormitory for single women as Dan River Mills had a majority male workforce in Schoolfield during this time.<sup>42</sup> Women did make up a sizeable percentage of the workforce at Dan River, echoing similar trends in the southern textile industry, which saw the percentage of textile families with wives and mothers in the mills rise from seventeen to forty-six percent between 1907 and 1922.<sup>43</sup> Yet, unlike in New England textile mills, women were never the majority of labor. Despite not being able to recruit single-women successfully to mill work, Hylton Hall served as another landmark of Dan River's attempts at paternalistic beneficence towards their female workers as well as the strict policy of segregation.

Schoolfield Historic District

City of Danville, VA

Name of Property

County and State



*Image 5: Originally designed for single women, Hylton Hall had to accept married couples by 1925 in order to keep afloat fiscally. After remaining mostly empty as a residential building, the dormitory was finally converted to offices in 1948. Hylton Hall was demolished in 2012 after arson devastated the vacant six-story building. (June 25, 1918 clipping from Boston Evening Transcript, Box 28 in Dan River Mills, Inc. Records #5793, Southern Historical Collection, The Wilson Library, University of North Carolina at Chapel Hill).*

In addition to welfare activities, Dan River Mills heavily supported churches in Schoolfield, expanding the mills' control of nearly every aspect of workers' lives. In the early years of Schoolfield the company gave three tracts of land south of the railway on Hylton and Schoolfield avenues to different denominations of churches. Dan River gave special preference to the Methodist Church, for which the company built a parsonage in 1909.<sup>44</sup> Throughout the first half of the 20th century, Dan River Mills supported these churches through patronage and by paying for pastors' salaries.

### ***Housing***

Housing and welfare programs inculcated a strong sense of white supremacy in early Schoolfield and made textile work essentially a "white right."<sup>45</sup> Schoolfield was built as an exclusively white community with houses acting as the "regulatory mechanism" that aided "in accommodating specific groups of workers to new forms of industrial production" and encouraged the formation of a white identity linked to industrial work.<sup>46</sup> In the early years, housing was also a critical recruitment and retention tool to ensure a stable workforce for the mills.

To secure, retain, and train recruits for mill labor, Dan River management arranged for the construction of white workers' housing, playing both landlord and employer to their millhands until the 1950s. The first wave of nearly 840 company-owned houses in Schoolfield were the 445 homes constructed between 1903 and 1909. The first streets, which were lit with electricity as early as 1904, included Park Ave, Wood Ave, Spencer Ave, and Bishop Ave around the power house and the dam on the north side of the railroad tracks.<sup>47</sup> Until annexation, the streets of Schoolfield went unpaved and many residents who grew up in the district still remember the coal cinders that took the place of asphalt paving well into the 1950s.<sup>48</sup>

The earliest homes were built north of the Norfolk and Southern railway to the west of Ballou Park, a large municipal park and reservoir operated by the City of Danville. The northern homes were constructed by W.G.B. Fitzgerald, J.H. Fitzgerald and a firm called the Burge Brothers, all of whom had a familial connection with a Dan River founder, Thomas Benton Fitzgerald.<sup>49</sup> Homes



Schoolfield Historic District

City of Danville, VA

Name of Property

County and State

were built without finished basements, their wooden frames supported by brick piers. Dan Valley Brick Company provided the foundational bricks for these early houses and lumber for the homes was provided by Danville Lumber and Manufacturing Company as well as the Snow Lumber Company of High Point, North Carolina.<sup>50</sup> These homes had modest wood clapboard sheathing and gabled metal standing-seam roofs with brick chimney flues. The windows on these homes, many of which are still in place, were originally double-hung, wood-sash windows with six-over-six lights.

With the exception of a brick two-story bungalow neighboring the Office Building on West Main Street, the mill homes are comprised of seven different types of wood-frame houses with rooms ranging from as few as two to as many as ten rooms. A majority of the homes in Schoolfield are one-story buildings with three- or four-room layouts. Larger homes, which were assigned to higher ranking supervisors and overseers, are mostly situated together closer to arterial roads on the south side of Schoolfield and on Bishop and Park avenues on the northern side of the village. Later, Dan River management contracted with local construction companies to build larger three-, four-, five-, six- and eight-room houses on Baltimore, Washington (renamed Schoolfield after 1951), Dallas, and Richmond (renamed Hylton after 1951) avenues.<sup>51</sup> The majority of this first wave of worker housing was clustered around the mill complex in a traditional layout for southern textile mill villages. Like other villages such as Loray in Gastonia, North Carolina, these houses were constructed close around the mill factory, “like a flock of chicks beside a monstrous hen.”<sup>52</sup>

Schoolfield Historic District

City of Danville, VA

Name of Property

County and State

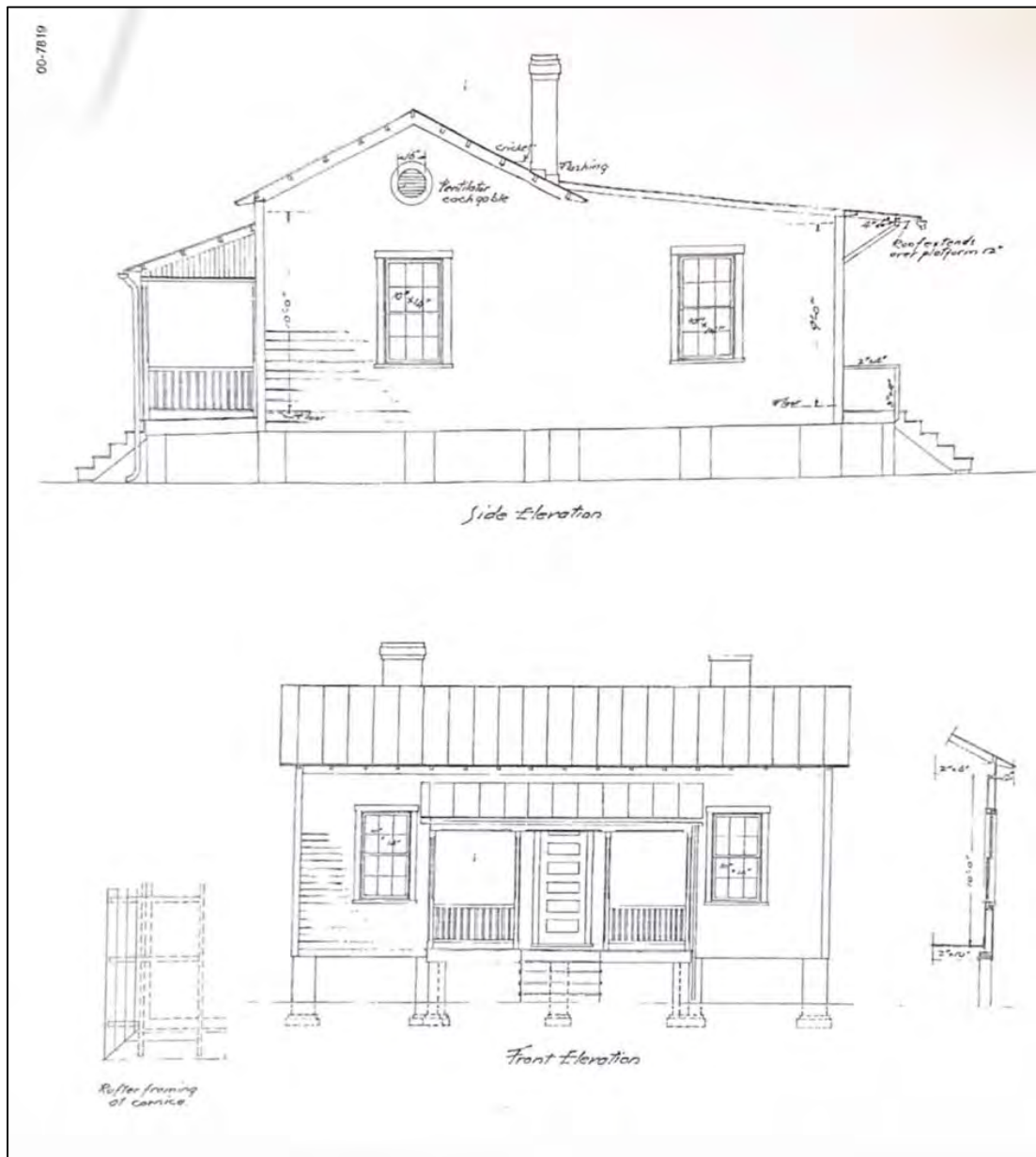


Image 6: Elevation drawings for the four-room house type in Schoolfield. These modest homes made up the majority of housing stock in the village, and stood in contrast to the Park Avenue seven- and eight-room homes. (VDHR archives, Gray & Pape "Four-Room Cottages, Dan River Division, Dan River and Riverside Cotton Mills.")

Early planning of these residences was guided by the idea that white millhand recruits were “essentially a rural people” who had been “accustomed to farm life, where there is plenty of room.”<sup>53</sup> Because of their rural backgrounds, sizeable land for both mill and residential development was seen by many southern industrial entrepreneurs as an important “deciding factor in locating a plant.”<sup>54</sup> In order to introduce recruited millhands into their new urban environment

Schoolfield Historic District

City of Danville, VA

Name of Property

County and State

and what was called “public work,” homes were built on spacious plots, usually about a quarter to a half an acre.<sup>55</sup> Expansive backyard encouraged family farming and serve as a reminder of their rural past. These yards were also necessary to maintaining a sanitary and attractive village. While nearly all homes had outdoor pumps for water and electricity by 1917, almost none had indoor plumbing until well after the 1951 annexation. Instead of indoor facilities, Dan River built standard outhouses spaced “fifty paces” from each mill house on the large back lots.<sup>56</sup> Thus, backyards served as a recruitment tool and a strategy for companies “in making a cleanly and attractive” village.<sup>57</sup>

The “ideal arrangement” for millhands, according to southern industrialist Daniel Tompkins, was to “preserve the general conditions of rural life” but also “add some of the comforts of city life.”<sup>58</sup> Homes were thus built with abbreviated frontage—often no more than fifteen feet from a public road—to encourage socialization in a more urban environment. Compactness in southern mill villages was as much of a requirement as spacious backyards. Since operatives rarely owned automobiles until at least the 1920s, the village had to be configured entirely for pedestrian movement, especially when that involved getting to and from the mills.<sup>59</sup> The commute was different, of course, for black workers at the mill. Restricted to janitorial positions or manual labor in circumscribed departments, black workers were not given housing in the village. Because of the white supremacy of Jim Crow, black working-class Danvillians generally lived in separate communities from white Danvillians, such as the Mechanicsville Historic District (NRHP 2014) near downtown Danville, or in separate towns, such as Almagro (originally called Jacksonville), south of the city. Almagro grew in tandem with Schoolfield as an independent village, becoming the “largest incorporated African-American community in Virginia” with its own hospitals, schools, and post office separate from Danville.<sup>60</sup> These communities were connected through Danville’s trolley system, which first ran on a limited city route in 1885. The route expanded in 1900 until the trolley system was converted to buses in 1938.<sup>61</sup> Located a mile or more from Schoolfield, black workers in Almagro and Mechanicsville most likely used the segregated Danville streetcar to make the commute to work each day.

### ***Planned Development in the Village: The Rise of the New Company Town***

By the 1910s, early ideas of providing housing and space for essentially rural people changed. During this time, many mill towns like Schoolfield suffered reputationally as millhands increasingly rubbed against nearby middle-class sensibilities. Degrading millhands as “lint-heads” or a “social type” to be pitied, a growing southern white middle class in the early 1900s wanted mill companies to do better at training their workers in the ways of urban society. H.R. Fitzgerald, for instance, decried the “long chain of evils and vices” millhands brought to the village from their “precarious existence on mountain farms.”<sup>62</sup> In order to train their millhands to adopt middle-class habits and values, Dan River management undertook extensive residential planning. This planning obscured the reality of the working-class village by obscuring its *raison d'être*: the mills themselves.

Beginning in 1917 and 1918, Dan River Mills hired professional planners and landscape architects to lay out a swath of homes south of the mill site below the Norfolk and Southern Railway. Dan River management worked with architects, such as the Boston-native Earle Draper, to develop the

Schoolfield Historic District

City of Danville, VA

Name of Property

County and State

“New Company Town.” Straying from the previous project of plotting out vernacular homes around a mill, the New Company Town was a professionalized urban planning effort that began in the late 1910s and phased out with the general decline of mill towns throughout the south in the 1930s. In this New Company Town, the mill itself was “eliminate[d]...as the focal point of the village” through strategic landscaping such as trees, shrubs or other natural and structural strategies to obscure the sight of the mills from the residential area.<sup>63</sup> In Schoolfield, this obfuscation was achieved through the natural topography of the site, which sloped downward on either side of the mill complex. The Norfolk-Southern Railroad bisected from east to west the industrial area in the northern section of Schoolfield, cutting off the southern residential areas’ sightlines of the mill. With further help of professional landscape architects such as Earle Draper, mill management created a residential area that could exist without its inhabitants reminded of their working-class status.<sup>64</sup>

A vast majority of Schoolfield mill homes were built in this era of the New Company Town and in the economic boom after WWI. In 1920, Dan River built fifty houses on Bishop Avenue on the northern slope of the village, which were designed by local architect E.R. James and constructed by J.P. Pettyjohn. Additionally, Dan River management contracted with J. Bryant Heard on the design of seven overseer’s houses on Park Avenue. In 1925, twenty-five four-room homes were built and in 1927 contractor H.A. Osborne oversaw the construction of fifty more four- and six-room homes.<sup>65</sup>

### ***Lean Years and War Years at Schoolfield Village 1930- 1949 - Changes in Leadership and Labor***

With the financial strains of the Great Depression, the extensive building program and welfare activities of the 1910s came to an end abruptly in 1930, snapping the tight-knit bond between worker and executive that Dan River management had so earnestly attempted to develop through welfare programs, housing, and Industrial Democracy. The experiment in Industrial Democracy ended with a massive labor strike in the fall and winter of 1930-1931. Brought on by stretch-outs in which workers were required to work for longer hours without extra pay, this strike was organized by the United Textile Workers, an arm of the American Federation of Labor. The 4,000 Dan River workers who went on strike were met with company condoned violence, the Virginia state militia, and evictions from company houses in late November and through December of 1930. Throughout the strike, Dan River halted all welfare services. By January of 1931, the striking millhands had suffered enough. Without the continued aid or support from the American Federation of Labor, UTW eventually called off the strike that month.<sup>66</sup> Yet labor’s failure was not Dan River’s gain. A month following the strike, Dan River president and Progressive visionary Harry Fitzgerald died suddenly of a heart attack. Fitzgerald’s death was generally attributed to the strike; his vision for Industrial Democracy dying with him.<sup>67</sup> The next president, a trained textile man from Boston named Robert West, would not practice the same level of paternalistic planning and control that Fitzgerald had wielded in his tenure.

Robert West took the helm of Dan River in 1932 at a time of emotional turmoil and economic distress. West’s administration began after not only the death of H.R. Fitzgerald, but also a key founder, R.A. Schoolfield, who died after Fitzgerald in 1931. Additionally, Fitzgerald’s original

Schoolfield Historic District

City of Danville, VA

Name of Property

County and State

replacement, James Pritchett, had also suddenly died in 1932. Economic woes added to these emotional ones for the company. With cotton prices rising in the 1920s and textile sales falling with the Great Depression beginning in 1929, the southern textile industry was facing serious economic challenges by the 1930s. Dan River was no different, and the strikes had strengthened neither the company's relationship with its labor force, nor its economic bottom line. Faced with these consequences, West became something of a scapegoat for the world's ill, eventually resigning in 1940. When another trained textile manager, George Harris, assumed the post in 1940, he had better luck—the outbreak of WWII in 1941 gave textiles and the national economy a much-needed boost.<sup>68</sup>

In the lean years and the war years, businesses, such as Schoolfield Lunch and a Schoolfield savings bank which occupied a section of the company store known as “The Front” on the southern end of West Main Street, became popular. During this time Dan River did not, however, radically alter or construct additional commercial buildings in Schoolfield, save for the Welfare Building and Hylton Hall. Originally intended for activities prescribed to women, such as childcare, nursing and social clubs, with the outbreak of World War II the Welfare Building expanded as a hub for human resources, labor negotiations, and medical care. The building was the center for draft registration in 1940 and 1941 and was redubbed “The Personnel Building” in 1942 when Dan River refinished the basement for its new personnel offices.<sup>69</sup> Around this time a ramp was also constructed to reach the second floor that continued to house a medical clinic. In 1948 Hylton Hall, originally designed as a ladies' residential dormitory in 1919, was reconfigured as administrative offices in the Dan River's administrative post-WWII swell. Despite WWII's economic boost, labor unrest within the mills continued as wartime worker shortages compelled Dan River to break with Southern mores and hire black workers for production jobs on the factory floor. Throughout WWII, many male black workers and more white women were hired at the mills. The total number of black workers rose from 751 in 1940 to 1505 in 1946 and women filled the majority of jobs between 1943 and 1945. Women and black workers were quickly ousted, however, when white male veterans returned home and back to work.<sup>70</sup> Even during the war, some white workers could not adapt to the changing demographic. When Dan River hired black workers in the “prestigious job of spinner,” during one labor shortage, white Dan River workers walked out and did not return to work until their labor representative at the Congress of Industrial Organizations convinced Dan River Mills to fire all black spinners.<sup>71</sup> The “white right” of textile work was fought for fervently by white millhands who were determined to maintain their economic privilege and social status over black workers in the face of a weakening system of segregation after WWII.

### ***Mill Expansion and Improvements During and After World War II***

Industrial construction came to a near halt in Schoolfield in the lean years of the 1930s. However, as the United States grew increasingly involved in the second World War, Dan River enjoyed “a flood of war orders” for fabrics for uniforms and other wartime materials.<sup>72</sup> Desperately in need of modernization and expansion in order to fill these orders, Dan River invested in the Schoolfield mill site, ordering new machinery for its dyeing and finishing departments, moving the bleachery to the first floor Mill No. 5 where much of the framework still exists.<sup>73</sup> Eventually Dan River constructed a warehouse, boiler house, and water filtration system as part of their modernization.<sup>74</sup>

Schoolfield Historic District

City of Danville, VA

Name of Property

County and State

Completed in 1947, the still extant warehouse was designed by Lockwood Green and constructed by C. M. Guest & Son.



*Image 7: A view of the Dan River cotton warehouse during construction circa 1947. This warehouse was located just north of Mill No. 5 and is still standing in its original location today. (Box 36 in Dan River Mills, Inc. Records #5793, Southern Historical Collection, The Wilson Library, University of North Carolina at Chapel Hill).*

### ***Post-World War II Changes: The Passing of the Mill Village, Annexation, Integration and Corporate Change 1949 - 1969***

Under President Robert West, management had first considered selling company houses to the mill workers. The company initially decided against it in the 1930s, believing that bringing in private non-textile workers as homeowners “may be subversive of those things that are best for the morals of the community and the peace and welfare of the town.”<sup>75</sup> Dan River continued its program of company housing and constructed a “Modern Division” of fifty homes on Bishop Avenue to the north of the mill site. In 1936, Dan River also directed the construction of a thirty-two-unit U-plan apartment building, which was named Fitzgerald Apartments in honor of the late president.<sup>76</sup> This apartment building would be among the last residential properties that Dan River built, owned and operated as industrialists across the nation abandoned the company town model.

As University of North Carolina sociologist Harriet Herring observed in her 1949 study of mill villages, textile corporations were slowly giving up their paternalistic company towns, preferring “efficiency of management” over all-encompassing control of company towns.<sup>77</sup> Efficiency of management and other post-WWII concerns shifted Dan River Mills management’s long-standing

Schoolfield Historic District

City of Danville, VA

Name of Property

County and State

tradition of providing company housing. The post-WWII years ushered in a new cultural emphasis on homeownership and individual consumerism. With many returning veteran white millworkers having more access to credit and other benefits through the G.I. Bill, many workers stopped seeing company housing as the attractive benefit of working at the mill. As with many southern textile companies at this time, Dan River began to more seriously consider selling company housing.<sup>78</sup> Considering this cultural shift towards homeownership as well as the heavy financing required for a much-needed upgrade of company homes (which were still without indoor plumbing), Dan River began selling off the first of their original houses to private owners in 1949, eventually selling the bulk of housing by the mid-1950s.

Dan River Mills was generous in terms of their sales to white employees. Current occupants of company housing had first right to purchase, and if they decided to do so, they only needed to make a down payment of 10% of the purchase price. These mill families were assured that they would get a loan if needed at the First National Bank in Danville, and all expenses of the sale such as attorney's fees or real estate takes through the year 1950, were covered by the mills.<sup>79</sup> Herring saw the "break-up of the mill village" in this privatization of the mill village, and understood the sales of homes to be a hopeful sign for workers. Herring concluded that when a worker's house was "his own castle instead of an appendage to his machine, when his community is his own responsibility instead of an extension of the mill management, then shall we have a new experiment in democracy in the South."<sup>80</sup>

Despite Herring's hopefulness, this democracy of homeowners fell short of being a true equalizer as it did not extend to black residents. Dan River's generous sale conditions did not, of course, benefit the company's 1,000 black workers, who were excluded from living in company housing up until this time and were relegated to working mainly janitorial positions.<sup>81</sup> These workers were further excluded from homeownership in Schoolfield as official deeds for company houses included covenants against allowing occupancy or selling the property to "any person of Negro descent" for a period of twenty years after the sale.<sup>82</sup> Black workers' acquisition of credit through lending institutions also was impeded by discriminatory lending practices endorsed by the Federal Housing Administration (FHA) in the decades after World War II.

Along with the sale of company houses, Dan River Mills also was considering relinquishing their control of Schoolfield village altogether. The annexation of Schoolfield had been a popular topic of local discussion beginning as early as 1918, but in 1949, a Harland Batholemew & Associates study undertaken for the City of Danville strongly recommended that the city annex Schoolfield.<sup>83</sup> Bolstered by the consultant's report, Danville strengthened its efforts to integrate the village of 5,000 into the greater city. Dan River's resolve against annexation softened as the company experienced a decline in profits by the end of the 1940s and a rise in labor troubles led by the Textile Workers Union of America.<sup>84</sup> As Textile Workers Union of America went on strike for more pay in the spring of 1951, Dan River gave up the village to the City of Danville, ushering in new changes in the day-to-day life of village residents.

Other changes came to Dan River as a result of civil rights legislation in 1964 and subsequent lawsuits against the Danville textile giant in the late 1960s. Civil rights activists saw the potential



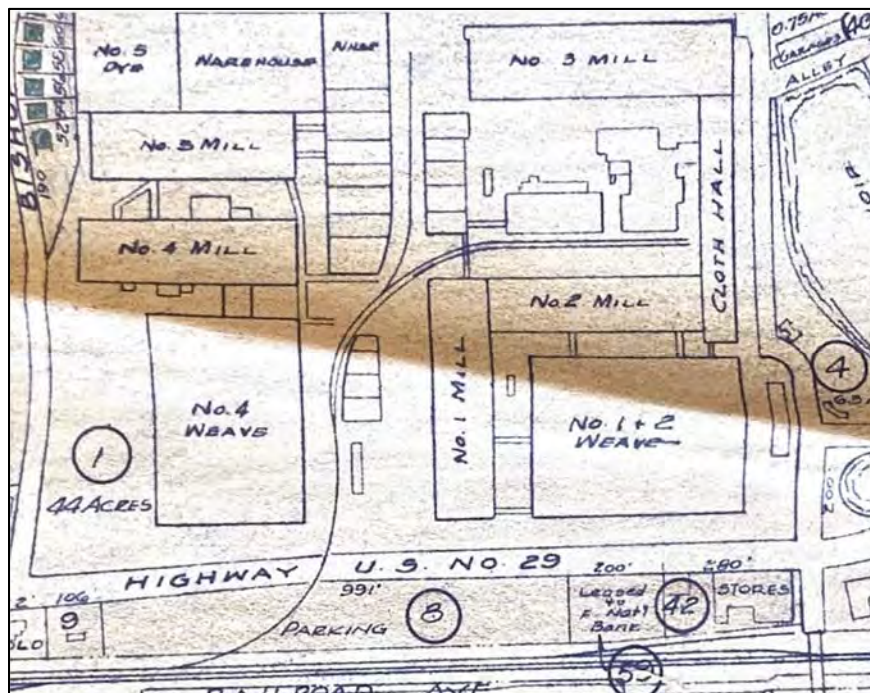
Schoolfield Historic District

City of Danville, VA

Name of Property

County and State

for “economic uplift” in paving the path for black workers to move from agricultural work to industrial work in textiles.<sup>85</sup> In the summer of 1963, the Student Nonviolent Coordinating Committee (SNCC) organized a general boycott of the Danville, Virginia, textile giant Dan River Mills. Following city-sanctioned violence against civil rights activists in June in Danville, SNCC protesters wanted “the [Dan River] owners to use their influence” to stop further police brutality and to provide equal job opportunities for African Americans.<sup>86</sup> As the largest employer in Danville, Dan River Mills did have influence. Managers at the company could have modeled a way forward for Danville by integrating black Danvillians into their 14,000 strong work force in the 1960s. Other southern textile company towns, such as LaGrange, Georgia, had quietly hired black workers into their workforce between 1925 and 1969.<sup>87</sup> In Danville, Dan River Mills had only employed black workers as janitors, truck drivers, and plumbers. Dan River Mills resisted integration until the company was compelled to by law.<sup>88</sup> Due to the Civil Rights Act of 1964, the equal opportunity for industrial employment was guaranteed through the Equal Employment Opportunity Commission. The EEOC addressed discrimination in hiring and employment among other discriminatory practices. Bolstered by this legislation, civil rights lawyers began to sue in cases of racial discrimination in hiring practices, and in 1969 Dan River Mills found itself at the wrong end of one of these lawsuits in *Julius Adams et al. v Dan River Mills, Inc.*<sup>89</sup> Adams and at least 25 other black workers successfully sued the mill for its segregationist policies and racially biased hiring and promotion practices. As a result of this lawsuit, Dan River was required to begin considering black as well as white workers for production jobs for the first time in its nine decades of operations. The biggest impact this litigation had on the southern textile industry was on the hiring of black women, who had in some cases made up as little 0.2 percent of the production workforce and had often faced more hiring discrimination than black male workers.<sup>90</sup>





Schoolfield Historic District

City of Danville, VA

Name of Property

County and State

*Image 8: A portion of a Dan River Mills 1953 map showing the Schoolfield mill complex. The 1969 cotton warehouse was constructed beyond this map excerpt, northeast of the Mill No. 5 dyehouse and to the northwest of Mill No. 3. (Box 65 Dan River Mills, Inc. Records #5793, Southern Historical Collection, The Wilson Library, University of North Carolina at Chapel Hill).*

### ***Corporate Changes***

As Dan River acquired more and more southern textile companies in the 1960s, their own Danville headquarters changed with the increasingly corporate culture of the company. By specializing its departments into research, production, management and sales in the decades after WWII, Dan River's departure from its paternalistic founding culminated in a new Executive Office Building built in 1967. Designed by the Richmond architecture firm Carneal and Johnston in a Modernist Miesian style, the two-story concrete building was constructed off-site from the mills. On a 60-acre wooded parcel to the west of the mill complex, the building expressed a new era of pastoral capitalism.<sup>91</sup> This new trend of Pastoral capitalism emerged in the United States post-WWII as the decentralization of downtowns accelerated along with an increasingly horizontally integrated and specialized corporate management structure.<sup>92</sup> Dan River participated in this trend through the development of their specialized departments and extensive acquisitions of other southern textile companies in Alabama, Georgia, South Carolina, and North Carolina. By 1967, upper management at Dan River no longer needed to be in touch with the day-to-day operations of their local mills. Instead, they turned their focus to further corporate acquisitions and the expansion of their sales offices across the nation.

Dan River's final major investment in the Schoolfield mill complex came in 1969, when the company completed a "mechanized warehouse" at the northern edge of the mill site between Bishop and Wood avenues. The warehouse was one room, though its height was the "equivalent of a six or seven-story building" and it contained a modern automatic conveying system for finished Dan River fabrics.<sup>93</sup>

### ***Decline and Deindustrialization 1969-2006***

Dan River's phase of expansion and acquisition came to a halt in the 1970s and 1980s. The company again faced major labor strikes in 1974 and growing economic woes in the 1980s. When infamous corporate raider Carl Icahn attempted to buy out Dan River in 1982, the company fought back to maintain local control, but not without serious detriment to their fiscal health. To resist Icahn's buyout, Dan River formed a separate employee-owned corporation to buy Dan River's stock, taking out a \$150 million loan to keep the company in local hands.<sup>94</sup>

Under the weight of this loan and stretched thin by zealous overexpansion in the 1960s, Dan River floundered into the 1990s when globalization struck a final blow to the mills. When the North American Free Trade Agreement (NAFTA) came into full force in 1994, American-based companies like Dan River were ill-prepared for the consequences of that economic measure. NAFTA removed trade barriers between the United States, Mexico, and Canada, but did not impose standards for workers' right, undermining the working American's standard of living.<sup>95</sup> NAFTA was opposed by many labor rights advocates, as well as environmentalists who sought to

Schoolfield Historic District

City of Danville, VA

Name of Property

County and State

curb unregulated industrial trauma to the planet. In line with oppositions' worries, NAFTA quickly overwhelmed American industries, who could not compete in a global market and maintain American workers' expectations for a living wage. Some executives saw NAFTA as actually keeping Dan River Mills afloat into the 21st century as a global market saved their labor costs. Linwood Wright, Vice President of Research, Quality, and Design at the mills, opined that NAFTA allowed Dan River to export operations from Danville to cheaper labor in Mexico and the Caribbean Islands. Wright attributed Dan River's eventual economic demise to a free market, where China simply outproduced American manufacturers.<sup>96</sup>

Whether due to NAFTA or simply the broader free market, by the early 2000s, Dan River Mills, redubbed now as "Dan River, Inc," was heading for economic ruin. In the early 2000s, a recession cost Dan River millions as sales steeply declined. In 2002, Dan River's biggest customer, Kmart, filed for bankruptcy and Dan River found themselves with millions of dollars in bad debt that was only compounded with slumping sales. The layoffs began in 2001 and continued in waves each year with 200 people laid off in Danville in 2003. In 2004, Dan River filed for bankruptcy protection, laid off hundreds of workers, and sold off various divisions to reduce their debt and payroll costs.<sup>97</sup> In 2006, Gujarat Heavy Chemicals Limited, an India-based company, bought Dan River and quickly shuttered U.S. operations.<sup>98</sup> Schoolfield was the last operating division of the mills in Danville when the company finally closed at the end of 2006, with Esther Pearson the last employee to leave the mill on December 29.<sup>99</sup>

In the wake of 2006 Dan River sold off its vast industrial and commercial real estate to the lowest bidder. Following Dan River's demise, the 1916 YMCA and recreation center was torn down for a CVS pharmacy store in 2007, the 1919 boarding house, Hylton Hall, was destroyed by fire in 2012, and the industrial buildings, including two weave sheds and mills No. 1, 2, 3, 4 and a part of Mill No. 5, were salvaged for bricks between 2008 and 2012.

Despite these losses, Schoolfield retains its historic integrity as the area is still clearly defined by many of the landmarks of everyday commercial and residential life. Over 700 original one- and two-story wood frame homes on large pastoral lots stand today within the original layout of the village. The former 1917 medical clinic, welfare and personnel building (108-5065-0083) remains as does the 1913 Schoolfield High School (108-5065-0081), executive office buildings of circa 1903 and 1969, a row of two-story brick commercial buildings from circa 1903, a partial building from the 1922 Mill No. 5, and large warehouses from 1947 and 1969 on the site of the original mill complex.

The buildings that remain tell the history of the mill village, offering a dual narrative of a southern industrial company driven by social and capitalistic purposes. From its paternalistic founding, Schoolfield was at once a social experiment that maintained and perpetuated Jim Crow segregation as well as an economic necessity in retaining a reliable workforce. Apart from the mills, the homes, community buildings and street layout reinforced social aims of the village. The attempt Dan River Mills made to control and train millhands into loyal industrial workers is evidenced in the district's location, design, setting, association, and feeling as southern mill village.

Schoolfield Historic District

City of Danville, VA

Name of Property

County and State

---

## 9. Major Bibliographical References

### **Bibliography** (Cite the books, articles, and other sources used in preparing this form.)

- Adams IV, George. Letter to Junius Fishburne, November 12, 1973. Virginia Department of Historic Resources, Richmond.
- Bagley, Carla. "Dan River Closing Mill; 490 People to Lose Jobs." Greensboro News and Record. Accessed March 20, 2020. [https://www.greensboro.com/business/dan-river-closing-mill-people-to-lose-jobs/article\\_9e60b7cb-510e-594e-b7f9-c1447e8ecd61.html](https://www.greensboro.com/business/dan-river-closing-mill-people-to-lose-jobs/article_9e60b7cb-510e-594e-b7f9-c1447e8ecd61.html).
- Blanton, Alison Stone. "108-0180 Holbrook-Ross Street Historic District," 1997. <https://www.dhr.virginia.gov/historic-registers/108-0180/>.
- Blythe, Robert. "Unravelling the Threads of Community Life: Work, Play, and Place in the Alabama Villages of the West Point Manufacturing Company." *Perspectives in Vernacular Architecture* 9, no. Construction Image, Identity, and Place (2003): 135–50.
- Bozick, Tara. "The Rise and Fall of Dan River Inc." NewsAdvance.com. Accessed March 20, 2020. [https://www.newsadvance.com/news/local/the-rise-and-fall-of-dan-river-inc/article\\_2131dd6b-1abf-5143-958e-8111ee8d7d89.html](https://www.newsadvance.com/news/local/the-rise-and-fall-of-dan-river-inc/article_2131dd6b-1abf-5143-958e-8111ee8d7d89.html).
- Clark, David, ed. "Health and Happiness Number." *Southern Textile Bulletin*, 17, XVIII (December 25, 1919).
- Cox, Annette. "The Loray, North Carolina's 'Million Dollar Mill': The 'Monstrous Hen' of Southern Textiles." *North Carolina Historical Review* 89, no. 3 (July 2012): 241–75.
- Crawford, Margaret. *Building the Workingman's Paradise: The Design of American Company Towns*. Haymarket Series. London ; New York: Verso, 1995.
- Dailey, Jane. "Deference and Violence in the Postbellum Urban South: Manners and Massacres in Danville, Virginia." *The Journal of Southern History* 63, no. 3 (August 1997): 553–90. <https://doi.org/10.2307/2211650>.
- Dailey, Jane Elizabeth. *Before Jim Crow: The Politics of Race in Postemancipation Virginia*. Gender & American Culture. Chapel Hill: University of North Carolina Press, 2000.
- Dan River Cotton Mills. "Hylton Hall: A Commodious and Attractive Home for Young Women," 1920. Virginia Department of Historic Resources, Richmond.
- "Danville Riot (1883)." Accessed November 4, 2019. [https://www.encyclopediavirginia.org/Danville\\_Riot\\_1883](https://www.encyclopediavirginia.org/Danville_Riot_1883).
- "Deed of Bargain and Sale." Dan River, Inc., December 1, 1950. Courtesy of Judy Edmonds.
- "DRM Will Begin Moving Into New Office Building." *The Danville Register*. April 14, 1967.
- "DRM's Mechanized Warehouse Nears Completion." *The Bee*. September 30, 1969.
- "Dwellings for Mill Workers Allocated." *The Bee*. October 19, 1946.
- Earl, H.H., and F.M. Peck. "Fall River and Its Industries." In *The Growth of the Cotton Industry in the United States*, 1877. <http://sailsinc.org/durfee/earl2.pdf>.
- Edmonds, Judy. Interview by Ina Dixon, March 15, 2019.
- Fisher, Terri L., and Kirsten Sparenborg. *Lost Communities of Virginia*. Earlysville, Va: Albemarle Books, 2011.

Schoolfield Historic District

City of Danville, VA

Name of Property

County and State

- Fitzgerald, H. R. Letter to E.S. Draper, July 12, 1918. Box 25. Dan River Mills, Inc., Records #5793, Southern Historical Collection, The Wilson Library, University of North Carolina at Chapel Hill.
- . Letter to R. A. Schoolfield, February 10, 1919. Box 28. Dan River Mills, Inc., Records #5793, Southern Historical Collection, The Wilson Library, University of North Carolina at Chapel Hill.
- Fitzgerald, H.R. Letter to Hattie Hylton, June 25, 1918. Box 28. Dan River Mills, Inc., Records #5793, Southern Historical Collection, The Wilson Library, University of North Carolina at Chapel Hill.
- . Letter to J.A. Ordway, April 22, 1920. Box 27. Dan River Mills, Inc., Records #5793, Southern Historical Collection, The Wilson Library, University of North Carolina at Chapel Hill.
- Frederickson, Mary. “Four Decades of Change: Black Workers in Southern Textiles, 1941–1981.” In *Workers’ Struggles, Past and Present: A “Radical America” Reader*, edited by James Green, 62–82. Philadelphia: Temple University Press, 2018.  
<https://doi.org/10.2307/j.ctv6mtdnm>.
- Gilliam, Steve. “Tobacco: Golden Leaf Brought City Fame and Fortune.” *The Bee*. July 4, 1976. Newspapers.com.
- Hairston, L. Beatrice W. *A Brief History of Danville, Virginia, 1728-1954*. Richmond: Dietz Press, 1955.
- Hall, Jacquelyn Dowd, ed. *Like a Family: The Making of a Southern Cotton Mill World*. 2000 ed. The Fred W. Morrison Series in Southern Studies. Chapel Hill: University of North Carolina Press, 1987.
- Hargrove, Thomas. “108-0013 Dan River Inc. Riverside Division.” Virginia Historic Landmarks Commission, 1982. Virginia Department of Historic Resources, Richmond.
- Harland Batholemeu & Associates. “A Report Upon City Growth and City Boundaries: Danville, Virginia.” St. Louis, Missouri, January 1949.
- Herring, Harriet L. *Passing of the Mill Village: Revolution in a Southern Institution*. Chapel Hill, NC: The University of North Carolina Press, 1949.
- . *Welfare Work in Mill Villages: The Story of Extra-Mill Activities in North Carolina*. Chapel Hill, NC: University of North Carolina Press, 1929.
- “H.R. Fitzgerald, Textile Man, Dead.” *New York Times*. February 24, 1931.
- King, Robert E. *Robert Addison Schoolfield (1853-1931): A Biographical History of the Leader of Danville, Virginia’s Textile Mills During Their First 50 Years*. Richmond, Virginia: William Byrd Press, 1979.
- “Ledger 1,” 1903. Box 51. Dan River Mills, Inc., Records #5793, Southern Historical Collection, The Wilson Library, University of North Carolina at Chapel Hill.
- Leitch, John. *Man to Man: The Story of Industrial Democracy*. New York: B.C. Forbes Company, 1919. <https://archive.org/details/mantomanstoryofi00leituoft>.
- Lopez, Linette. “The Time Carl Icahn Fought An Entire Virginia Town And Lost.” *Business Insider*, August 7, 2013. <https://www.businessinsider.com/carl-icahn-danville-virginia-dan-river-2013-8>.
- North Carolina Highway Historical Marker Program. “Marker: G-5 Bright Leaf Tobacco,” 1936. <https://ncmarkers.com/Markers.aspx?MarkerId=G-5>.

Schoolfield Historic District

City of Danville, VA

Name of Property

County and State

- McLaurin, Melton Alonza. *Paternalism and Protest: Southern Cotton Mill Workers and Organized Labor, 1875-1905*. Contributions in Economics and Economic History, no. 3. Westport, Conn: Greenwood Pub. Corp, 1971.
- McPhail, Sarah, and Marcus Pollard. "108-5065-0082 Hylton Hall." Virginia Historic Landmarks Commission, 2009. Virginia Department of Historic Resources, Richmond.
- "Mill Welfare Building to Be Improved." *The Bee*. February 28, 1942.  
<https://www.newspapers.com/image/12572026/>.
- Minchin, Timothy J. "An Uphill Fight: Ernest F. Hollings and the Struggle to Protect the South Carolina Textile Industry, 1959-2005." *The South Carolina Historical Magazine* 109, no. 3 (2008): 187-211.
- . "Black Activism, the 1964 Civil Rights Act, and the Racial Integration of the Southern Textile Industry." *The Journal of Southern History* 65, no. 4 (1999): 809-44.  
<https://doi.org/10.2307/2587588>.
- . *Hiring the Black Worker: The Racial Integration of the Southern Textile Industry, 1960-1980*. Chapel Hill: University of North Carolina Press, 1999.
- . *What Do We Need a Union for? The TWUA in the South, 1945-1955*. The Fred W. Morrison Series in Southern Studies. Chapel Hill: University of North Carolina Press, 1997.
- Moore, Toby. "Discourses of Work and Consumption in the Demise of the Southern Cotton Mill Village System." *Business and Economic History* 28, no. 2 (Winter 1999): 163-72.
- Mozingo, Louise A. *Pastoral Capitalism: A History of Suburban Corporate Landscapes*. Urban and Industrial Environments. Cambridge, Mass: MIT Press, 2011.
- Pezzoni, J. Daniel. "108-5065-0083 Schoolfield Welfare Building." Department of Historic Resources, Richmond Virginia, September 28, 2010.
- Pulice, Michael J., and John R. Kern. "108-0123 Dan River Mill No 8." Virginia Historic Landmarks Commission, 2009. Virginia Department of Historic Resources, Richmond.
- "R.A. Schoolfield Correspondence to W.V. Garvin," August 30, 1902. Box 51. Dan River Mills, Inc., Records #5793, Southern Historical Collection, The Wilson Library, University of North Carolina at Chapel Hill.
- "Racial Actions to Be Detailed for Governor." *The Bee*. July 18, 1963, sec. A.
- "Schoolfield Dormitory to Be Completed in Fall Will Cost Corporation \$150,000." *Danville Register*. February 24, 1918, sec. clipping.
- Schoolfield, R. A. Letter to Snow Lumber Company, October 13, 1903. Box 51. Dan River Mills, Inc., Records #5793, Southern Historical Collection, The Wilson Library, University of North Carolina at Chapel Hill.
- Schoolfield, Robert Addison. "Robert Addison Schoolfield Papers, Accession #10325." Charlottesville, Virginia, n.d. Albert and Shirley Small Special Collections Library, University of Virginia.
- Siegel, Frederick. *The Roots of Southern Distinctiveness: Tobacco and Society in Danville, Virginia, 1780-1865*. Chapel Hill, NC: University of North Carolina Press, 1987.
- Smith, Robert S. *Mill on the Dan: A History of Dan River Mills, 1882-1950*. Duke University Press, 1960. <https://babel.hathitrust.org/cgi/pt?id=uva.x000314340;view=1up;seq=9>.
- Smith, W. Scott, Jesse Adams-Doolittle, Emmet Lifsey, and Calloway, Johnson, Moor & West PA. "108-5065-0081 Schoolfield School Complex." Department of Historic Resources,

Schoolfield Historic District

City of Danville, VA

Name of Property

County and State

- Richmond Virginia, 2008. <https://www.dhr.virginia.gov/historic-registers/108-5065-0081/>.
- Strobino, Dante. "Textile Workers Built Unions, Led Strikes and Fought Racism." *Workers World* (blog), August 20, 2012. <https://www.workers.org/2012/08/3450/>.
- "Terms of Housing Sale to Interested Employees." Dan River, Inc., November 14, 1950. Courtesy of Judy Edmonds.
- Thompson, Nell Collins. *Echoes from the Mills*. Roanoke, Virginia: Toler Printing Co., 1984.
- Timothy J Minchin. "Dan River Mills." In *Encyclopedia Virginia*. Virginia Humanities, November 2013. [https://www.encyclopediavirginia.org/Dan\\_River\\_Mills](https://www.encyclopediavirginia.org/Dan_River_Mills).
- Tompkins, D.A. *Cotton Mill, Commercial Features. A Text-Book for the Use of Textile Schools and Investors*. Charlotte, NC: Published by the author, 1899. <ps://docsouth.unc.edu/nc/tompkins/tompkins.html>.
- Wright, Annette C. "The Aftermath of the General Textile Strike: Managers and the Workplace at Burlington Mills." *The Journal of Southern History* 60, no. 1 (1994): 81–112. <https://doi.org/10.2307/2210721>.
- Wright, E. Linwood. Interview by Ina Dixon, March 7, 2018.
- Young, W.A., and Geo Blanks. "House Bill No. 45 Relative to Colored Help," November 25, 1919. Box 35. Dan River Mills, Inc., Records #5793, Southern Historical Collection, The Wilson Library, University of North Carolina at Chapel Hill.

---

**Previous documentation on file (NPS):**

- preliminary determination of individual listing (36 CFR 67) has been requested
- previously listed in the National Register
- previously determined eligible by the National Register
- designated a National Historic Landmark
- recorded by Historic American Buildings Survey # \_\_\_\_\_
- recorded by Historic American Engineering Record # \_\_\_\_\_
- recorded by Historic American Landscape Survey # \_\_\_\_\_

**Primary location of additional data:**

- State Historic Preservation Office
- Other State agency
- Federal agency
- Local government
- University: University of North Carolina at Chapel Hill, Southern Historical Collection, The Wilson Library
- Other
- Name of repository: Virginia Department of Historic Resources, Richmond, VA

**Historic Resources Survey Number (if assigned):** DHR File No. 108-5065

Schoolfield Historic District

City of Danville, VA

Name of Property

County and State

## 10. Geographical Data

**Acreeage of Property** 512 acres (approximate)

Use either the UTM system or latitude/longitude coordinates

### Latitude/Longitude Coordinates

Datum if other than WGS84: \_\_\_\_\_  
(enter coordinates to 6 decimal places)

1. NW Corner	Latitude: 36.579650	Longitude: -79.439420
2. NE Corner	Latitude: 36.579650	Longitude: -79.419290
3. SE Corner	Latitude: 36.557970	Longitude: -79.419290
4. SW Corner	Latitude: 36.557970	Longitude: -79.439420

**Or**

### UTM References

Datum (indicated on USGS map):

NAD 1927 or  NAD 1983

1. Zone:	Easting:	Northing:
2. Zone:	Easting:	Northing:
3. Zone:	Easting:	Northing:
4. Zone:	Easting :	Northing:

### Verbal Boundary Description (Describe the boundaries of the property.)

The boundary includes all tax parcels as shown on the attached Sketch Map/Photo Key. The true and correct historic boundary is shown on this map. The approximately 512-acre district is roughly bounded by the Dan River to the north, Park Avenue and Selma Avenue to the east, Fairfield Avenue and Schoolfield Cemetery to the south, and Laurel Drive and Memorial Drive to the west.

### Boundary Justification (Explain why the boundaries were selected.)

The Schoolfield Historic District comprises the surviving industrial, commercial, and institutional buildings, as well as the management and workforce housing, constructed and

Schoolfield Historic District

City of Danville, VA

Name of Property

County and State

owned by the Dan River Division of the Riverside Cotton Mills in Danville between 1903 and 1969. The district's boundary follows almost entirely the company's historic plat of land, most of which was developed for residential, commercial, and industrial use prior to World War II. Running parallel to one another, Main Street and the railroad tracks extend east/west to bisect the district. The surviving buildings and structures of the industrial mill complex form the core of the district with commercial and institutional community buildings located along W. Main Street and Baltimore Avenue. The residential neighborhoods comprised of management and workforce housing historically built and owned by the company are located to the north and south of the mill complex. The Executive Office Building, built in 1967, is located on the western edge of the district and represents the continued investment of Dan River Mills, Inc. in the Schoolfield mill while expanding its operations with regional holdings under this new corporate headquarters. Post-World War II houses built by Dan River Mills Inc., with the intention to sell them immediately to veterans and mill workers, bound the district along the southern edge. This section of residential development is excluded from the district as it is a deviation from the "company town" model used previously where Dan River continued to own all of the houses and rent to their workers in a patriarchal relationship. Modern commercial areas are located to the east and west of the district. Of the houses that have been demolished, several were on Park Avenue Extension on the eastern boundary and were replaced with modern commercial development. Some entire streets of homes, such as Water Street and Spencer Avenue, were located just north of the mill site and the homes demolished as the mill expanded its industrial site and divested its residential real estate post-World War II.

---

## 11. Form Prepared By

name/title: Alison Blanton/Architectural Historian and Vice President, Katie Gutshall/  
Director of Historic Preservation, Kate Kronau/Preservation Associate; Ina Dixon/Historical  
Consultant and Owner, Storied Capital  
organization: Hill Studio; Storied Capital  
street & number: 120 Campbell Avenue SW  
city or town: Roanoke state: VA zip code: 24011  
e-mail [ablanton@hillstudio.com](mailto:ablanton@hillstudio.com)  
telephone: 540.342.5263  
date: June 15, 2020



Schoolfield Historic District

City of Danville, VA

Name of Property

County and State

---

## Additional Documentation

Submit the following items with the completed form:

- **Maps:** A **USGS map** or equivalent (7.5 or 15 minute series) indicating the property's location.
- **Sketch map** for historic districts and properties having large acreage or numerous resources. Key all photographs to this map.
- **Additional items:** (Check with the SHPO, TPO, or FPO for any additional items.)

## Photographs

Submit clear and descriptive photographs. The size of each image must be 1600x1200 pixels (minimum), 3000x2000 preferred, at 300 ppi (pixels per inch) or larger. Key all photographs to the sketch map. Each photograph must be numbered and that number must correspond to the photograph number on the photo log. For simplicity, the name of the photographer, photo date, etc. may be listed once on the photograph log and doesn't need to be labeled on every photograph.

## Photo Log

Name of Property: Schoolfield Historic District

City or Vicinity: Danville

County: N/A State: Virginia

Photographer: Kate Kronau, Katie Gutshall, Ina Dixon, Christopher Ford

Date Photographed: August 2019; February, June, July 2020

Description of Photograph(s) and number, include description of view indicating direction of camera:

Photo 1 of 55: VA\_Danville\_SchoolfieldHistoricDistrict\_0001

View: Aerial view of Mill No. 5, 1076 W. Main Street and Bishop Avenue

Photo 2 of 55: VA\_Danville\_SchoolfieldHistoricDistrict\_0002

View: Mill No. 5, 1076 W. Main Street, view NE

Schoolfield Historic District

City of Danville, VA

Name of Property

County and State

Photo 3 of 55: VA\_Danville\_SchoolfieldHistoricDistrict\_0003

View: Mill No. 5, Mechanized Warehouse and water tower, view west

Photo 4 of 55: VA\_Danville\_SchoolfieldHistoricDistrict\_0004

View: Transformer Yard, view SW

Photo 5 of 55: VA\_Danville\_SchoolfieldHistoricDistrict\_0005

View: Reservoir building, view north

Photo 6 of 55: VA\_Danville\_SchoolfieldHistoricDistrict\_0006

View: Reservoir, view SE

Photo 7 of 55: VA\_Danville\_SchoolfieldHistoricDistrict\_0007

View: Canteen adjacent to 1903 Office Building, west elevation, view SE

Photo 8 of 55: VA\_Danville\_SchoolfieldHistoricDistrict\_0008

View: Smokestacks, water tower and Mill No. 5, view NW

Photo 9 of 55: VA\_Danville\_SchoolfieldHistoricDistrict\_0009

View: 1903 office and smokestacks, view NW

Photo 10 of 55: VA\_Danville\_SchoolfieldHistoricDistrict\_0010

View: Commercial building, 1224 W. Main Street, south elevation view NW

Photo 11 of 55: VA\_Danville\_SchoolfieldHistoricDistrict\_0011

View: Fire Station, north elevation, view south

Photo 12 of 55: VA\_Danville\_SchoolfieldHistoricDistrict\_0012

View: Commercial buildings, 1009 W. Main Street, view SW

Photo 13 of 55: VA\_Danville\_SchoolfieldHistoricDistrict\_0013

View: From Wood Avenue Bridge #8011, overlooking Schoolfield School Complex Buildings A and C, view south

Photo 14 of 55: VA\_Danville\_SchoolfieldHistoricDistrict\_0014

View: Schoolfield School Complex- Building A, east elevation, view west

Photo 15 of 55: VA\_Danville\_SchoolfieldHistoricDistrict\_00015

View: Schoolfield School Complex- Building B with Norfolk and Southern railway and 1009 W Main Street commercial buildings in background, view northwest

Photo 16 of 55: VA\_Danville\_SchoolfieldHistoricDistrict\_0016

View: Welfare Building, 917 W. Main Street, north elevation, view south

Schoolfield Historic District

City of Danville, VA

Name of Property

County and State

Photo 17 of 55: VA\_Danville\_SchoolfieldHistoricDistrict\_0017

View: Power plant and dam, view north

Photo 18 of 55: VA\_Danville\_SchoolfieldHistoricDistrict\_0018

View: Aerial view of residential streets Bishop Avenue and Oak Ridge Avenue, view north

Photo 19 of 55: VA\_Danville\_SchoolfieldHistoricDistrict\_0019

View: Worker Housing, Oak Ridge Avenue, view south

Photo 20 of 55: VA\_Danville\_SchoolfieldHistoricDistrict\_0020

View: Worker Housing, Bishop Avenue, view NE

Photo 21 of 55: VA\_Danville\_SchoolfieldHistoricDistrict\_0021

View: Supervisor Housing, Park Avenue, view NW

Photo 22 of 55: VA\_Danville\_SchoolfieldHistoricDistrict\_0022

View: Aerial view of residential streets Stokesland Drive, Glen Oak Drive, Ashlawn Drive, Morris Avenue, and Laurel Avenue, view SW

Photo 23 of 55: VA\_Danville\_SchoolfieldHistoricDistrict\_0023

View: 3 and 4-room type Worker Housing, Laurel Avenue, view north

Photo 24 of 55: VA\_Danville\_SchoolfieldHistoricDistrict\_0024

View: 4-room type Worker Housing, Carlson Avenue, view SE

Photo 25 of 55: VA\_Danville\_SchoolfieldHistoricDistrict\_0025

View: 2 and 3-room type Worker Housing, Morris Avenue, view SW

Photo 26 of 55: VA\_Danville\_SchoolfieldHistoricDistrict\_0026

View: 3 and 4-room type Worker Housing, Stokesland Avenue, view south

Photo 27 of 55: VA\_Danville\_SchoolfieldHistoricDistrict\_0027

View: Schoolfield Baptist Church, 12 Schoolfield Drive, view southwest

Photo 28 of 55: VA\_Danville\_SchoolfieldHistoricDistrict\_0028

View: Schoolfield Cemetery, 150 - 162 Schoolfield Drive, view north

Photo 29 of 55: VA\_Danville\_SchoolfieldHistoricDistrict\_0029

View: 3 and 4-room type Worker Housing, Fairfield Avenue, view NE

Photo 30 of 55: VA\_Danville\_SchoolfieldHistoricDistrict\_0030

View: 6-room type Worker Housing, Selma Avenue, view SE

Photo 31 of 55: VA\_Danville\_SchoolfieldHistoricDistrict\_0031

Schoolfield Historic District

City of Danville, VA

Name of Property

County and State

View: Streetscape view of Wood Avenue, view south

Photo 32 of 55: VA\_Danville\_SchoolfieldHistoricDistrict\_0032

View: 4-room type Worker Housing, 124 Wood Avenue, view west

Photo 33 of 55: VA\_Danville\_SchoolfieldHistoricDistrict\_0033

View: Distinctive welfare staff housing, 822 West Main Street, view north

Photo 34 of 55: VA\_Danville\_SchoolfieldHistoricDistrict\_0034

View: Corner of Lanier and Stokesland Avenue, view SW

Photo 35 of 55: VA\_Danville\_SchoolfieldHistoricDistrict\_0035

View: 3 and 4-room type Worker Housing, Laurel Avenue, view north

Photo 36 of 55: VA\_Danville\_SchoolfieldHistoricDistrict\_0036

View: Corner of Dula Street and Carlson Avenue, view north

Photo 37 of 55: VA\_Danville\_SchoolfieldHistoricDistrict\_0037

View: 3 and 4-room type Worker Housing, Ashlawn Avenue, view NW

Photo 38 of 55: VA\_Danville\_SchoolfieldHistoricDistrict\_0038

View: 3 and 4-room type Worker Housing, Ashlawn Avenue, view NE

Photo 39 of 55: VA\_Danville\_SchoolfieldHistoricDistrict\_0039

View: 6-room type Worker Housing, Glen Oak Drive, view SE

Photo 40 of 55: VA\_Danville\_SchoolfieldHistoricDistrict\_0040

View: 4-room type Worker Housing, Glen Oak Drive, view SW

Photo 41 of 55: VA\_Danville\_SchoolfieldHistoricDistrict\_0041

View: 3 and 4-room type Worker Housing, Augusta Avenue, view SE

Photo 42 of 55: VA\_Danville\_SchoolfieldHistoricDistrict\_0042

View: 4-room type Worker Housing, 101 Grand Avenue, view north

Photo 43 of 55: VA\_Danville\_SchoolfieldHistoricDistrict\_0043

View: 6-room type Worker Housing, Augusta Avenue, view NE

Photo 44 of 55: VA\_Danville\_SchoolfieldHistoricDistrict\_0044

View: Baptist Church and 4 and 6-room type Worker Housing, Hylton Avenue, view SW

Photo 45 of 55: VA\_Danville\_SchoolfieldHistoricDistrict\_0045

View: 3 and 4-room type Worker Housing, Hylton Avenue, view south

Schoolfield Historic District

City of Danville, VA

Name of Property

County and State

Photo 46 of 55: VA\_Danville\_SchoolfieldHistoricDistrict\_0046

View: 7-room type Worker Housing, Baltimore Avenue, view SW

Photo 47 of 55: VA\_Danville\_SchoolfieldHistoricDistrict\_0047

View: 2, 3 and 4-room type Worker Housing, Baltimore Avenue, view SE

Photo 48 of 55: VA\_Danville\_SchoolfieldHistoricDistrict\_0048

View: 2-room type Worker Housing, Baltimore Avenue, view NE

Photo 49 of 55: VA\_Danville\_SchoolfieldHistoricDistrict\_0049

View: 4-room type Worker Housing, Fairfield Avenue, view south

Photo 50 of 55: VA\_Danville\_SchoolfieldHistoricDistrict\_0050

View: 6-room type Worker Housing, Dallas Avenue, view south

Photo 51 of 55: VA\_Danville\_SchoolfieldHistoricDistrict\_0051

View: 3 and 4-room type Worker Housing, Dallas Avenue, view SW

Photo 52 of 55: VA\_Danville\_SchoolfieldHistoricDistrict\_0052

View: 6-room type Worker Housing, Dallas Avenue, view NW

Photo 53 of 55: VA\_Danville\_SchoolfieldHistoricDistrict\_0053

View: 4-room type Worker Housing, Park Circle, view NE

Photo 54 of 55: VA\_Danville\_SchoolfieldHistoricDistrict\_0054

View: 2291 Memorial Drive, 1967 Executive Office Building front circle, view north

Photo 55 of 55: VA\_Danville\_SchoolfieldHistoricDistrict\_0055

View: 2291 Memorial Drive, 1967 Executive Office Building side entrance, view east

## Historic Images Log

Image 1: A portion of a 1953 Dan River Inc. map featuring the Schoolfield mill site overlaid a 2020 GoogleEarth map. (Dan River 1953 Map, Box 63 in Dan River Mills, Inc. Records #5793, Southern Historical Collection, The Wilson Library, University of North Carolina at Chapel Hill).

Image 2: Lockwood Greene boasted their accomplishments at Dan River Mills in this calendar image of their work with the Office Building, Cotton Mill, dyehouse and bleachery. (Lockwood Greene Collection # 1113 (1908), National Museum of American History Archives Center.)

Schoolfield Historic District

City of Danville, VA

Name of Property

County and State

Image 3: The names of the mills indicate the order of their construction, as seen above in this reproduced segment of a 1940s survey map of Schoolfield. Underground tunnels, which were likely developed in the 1940s, connected No. 4 Mill to a corresponding Weave Room and other locations throughout the village. (1940 Map in Dan River Mills, Inc. Records #5793, Dan River Mills, Inc. Records #5793, Southern Historical Collection, The Wilson Library, University of North Carolina at Chapel Hill).

Image 4: Undated photograph of Hattie Hylton. (Box 35 in Dan River Mills, Inc. Records #5793, Southern Historical Collection, The Wilson Library, University of North Carolina at Chapel Hill).

Image 5: Originally designed for single women, Hylton Hall had to accept married couples by 1925 in order to keep afloat fiscally. After remaining mostly empty as a residential building, the dormitory was finally converted to offices in 1948. Hylton Hall was demolished in 2012 after arson devastated the vacant six-story building. (June 25, 1918 clipping from Boston Evening Transcript, Box 28 in Dan River Mills, Inc. Records #5793, Southern Historical Collection, The Wilson Library, University of North Carolina at Chapel Hill).

Image 6: Elevation and floorplan drawings for the four-room house type in Schoolfield. These modest homes made up the majority of housing stock in the village, and stood in contrast to the Park Avenue seven and eight-room homes. (VDHR archives, Gray & Pape "Four-Room Cottages, Dan River Division, Dan River and Riverside Cotton Mills.")

Image 7: A view of the Dan River cotton warehouse during construction circa 1947. This warehouse was located just north of Mill No. 5 and is still standing in its original today. (Box 36 in Dan River Mills, Inc. Records #5793, Southern Historical Collection, The Wilson Library, University of North Carolina at Chapel Hill).

Image 8: A portion of a Dan River Mills 1953 map showing the Schoolfield mill complex. The 1969 cotton warehouse was constructed beyond this map excerpt, northeast of the Mill No. 5 dyehouse and to the northwest of Mill No. 3. (Box 65 Dan River Mills, Inc. Records #5793, Southern Historical Collection, The Wilson Library, University of North Carolina at Chapel Hill).

**Paperwork Reduction Act Statement:** This information is being collected for nominations to the National Register of Historic Places to nominate properties for listing or determine eligibility for listing, to list properties, and to amend existing listings. Response to this request is required to obtain a benefit in accordance with the National Historic Preservation Act, as amended (16 U.S.C.460 et seq.). We may not conduct or sponsor and you are not required to respond to a collection of information unless it displays a currently valid OMB control number.

**Estimated Burden Statement:** Public reporting burden for each response using this form is estimated to be between the Tier 1 and Tier 4 levels with the estimate of the time for each tier as follows:

Tier 1 – 60-100 hours

Schoolfield Historic District

City of Danville, VA

Name of Property

County and State

Tier 2 – 120 hours  
Tier 3 – 230 hours  
Tier 4 – 280 hours

The above estimates include time for reviewing instructions, gathering and maintaining data, and preparing and transmitting nominations. Send comments regarding these estimates or any other aspect of the requirement(s) to the Service Information Collection Clearance Officer, National Park Service, 1201 Oakridge Drive Fort Collins, CO 80525.

<sup>1</sup> Mozingo, *Pastoral Capitalism*, 6.

<sup>2</sup> Smith, *Mill on the Dan: A History of Dan River Mills, 1882-1950*, 110.

<sup>3</sup> Crawford, *Building the Workingman's Paradise*, 189.

<sup>4</sup> "Marker: G-5 Bright Leaf Tobacco."

<sup>5</sup> Gilliam, "Tobacco: Golden Leaf Brought City Fame and Fortune," 61–62.

<sup>6</sup> Siegel, *The Roots of Southern Distinctiveness: Tobacco and Society in Danville, Virginia, 1780-1865*, 130.

<sup>7</sup> *Ibid.*

<sup>8</sup> Earl and Peck, "Fall River and Its Industries," 85.

<sup>9</sup> Smith, *Mill on the Dan: A History of Dan River Mills, 1882-1950*, 11–13.

<sup>10</sup> Schoolfield, "Robert Addison Schoolfield Papers."

<sup>11</sup> Smith, *Mill on the Dan: A History of Dan River Mills, 1882-1950*, 9.

<sup>12</sup> For more on the Danville 1883 "riot," see "Danville Riot (1883)"; Dailey, *Before Jim Crow*; Dailey, "Deference and Violence in the Postbellum Urban South."

<sup>13</sup> Hairston, *A Brief History of Danville, Virginia, 1728-1954*, 33.

<sup>14</sup> Thompson, *Echoes from the Mills*, 1; Smith, *Mill on the Dan: A History of Dan River Mills, 1882-1950*, 67–72.

<sup>15</sup> "R.A. Schoolfield Correspondence to W.V. Garvin," August 30, 1902.

<sup>16</sup> Adams IV to Fishburne, November 12, 1973.

<sup>17</sup> Crawford, *Building the Workingman's Paradise*, 187.

<sup>18</sup> Tompkins, *Cotton Mill, Commercial Features. A Text-Book for the Use of Textile Schools and Investors.*, 34.

<sup>19</sup> Hall, *Like a Family*, 139.

<sup>20</sup> Thompson, *Echoes from the Mills*, 8.

<sup>21</sup> Blanton, "108-0180 Holbrook-Ross Street Historic District."

<sup>22</sup> Smith, *Mill on the Dan: A History of Dan River Mills, 1882-1950*, 68.

<sup>23</sup> King, *Robert Addison Schoolfield (1853-1931): A Biographical History of the Leader of Danville, Virginia's Textile Mills During Their First 50 Years*, 158.

<sup>24</sup> Thompson, *Echoes from the Mills*, 2.

<sup>25</sup> Timothy J Minchin, "Dan River Mills."

<sup>26</sup> Smith, *Mill on the Dan: A History of Dan River Mills, 1882-1950*, 115–16.

<sup>27</sup> Smith, 179.

<sup>28</sup> Fitzgerald to Schoolfield, February 10, 1919.

<sup>29</sup> Smith, *Mill on the Dan: A History of Dan River Mills, 1882-1950*, 110.

<sup>30</sup> *Ibid.*

<sup>31</sup> Smith, 122; Smith et al., "108-5065-0081 Schoolfield School Complex."

<sup>32</sup> Leitch, *Man to Man: The Story of Industrial Democracy*, preface.

<sup>33</sup> Fitzgerald to Ordway, April 22, 1920.

<sup>34</sup> *Ibid.*

<sup>35</sup> Young and Blanks, "House Bill No. 45 Relative to Colored Help," 45.

<sup>36</sup> Herring, *Welfare Work in Mill Villages*, 301.

<sup>37</sup> Smith, *Mill on the Dan: A History of Dan River Mills, 1882-1950*, 109.

<sup>38</sup> Clark, "Health and Happiness Number."

<sup>39</sup> Fitzgerald to Hylton, June 25, 1918.

<sup>40</sup> Dan River Cotton Mills, "Hylton Hall: A Commodious and Attractive Home for Young Women."

<sup>41</sup> Clipping: "Schoolfield Dormitory to Be Completed in Fall Will Cost Corporation \$150,000."

<sup>42</sup> In 1920, Fitzgerald cited total operatives employed as 4,600, with 2000 of those being women. Fitzgerald to Ordway, April 22, 1920.

<sup>43</sup> Hall, *Like a Family*, 154.

Schoolfield Historic District

City of Danville, VA

Name of Property

County and State

- <sup>44</sup> Smith, *Mill on the Dan: A History of Dan River Mills, 1882-1950*, 111; Thompson, *Echoes from the Mills*, 60–69.
- <sup>45</sup> McLaurin, *Paternalism and Protest*, 60–67.
- <sup>46</sup> Crawford, *Building the Workingman’s Paradise*, 6.
- <sup>47</sup> “Ledger 1.”
- <sup>48</sup> Edmonds, interview.
- <sup>49</sup> Smith, *Mill on the Dan: A History of Dan River Mills, 1882-1950*, 107.
- <sup>50</sup> Schoolfield to Snow Lumber Company, October 13, 1903.
- <sup>51</sup> Smith, *Mill on the Dan: A History of Dan River Mills, 1882-1950*, 106.
- <sup>52</sup> As quoted in Cox, “The Loray, North Carolina’s ‘Million Dollar Mill’: The ‘Monstrous Hen’ of Southern Textiles,” 245.
- <sup>53</sup> Tompkins, *Cotton Mill, Commercial Features. A Text-Book for the Use of Textile Schools and Investors.*, 117.
- <sup>54</sup> Ibid.
- <sup>55</sup> In the early 20th century, mill work was described as “public work.” For more about the transition to public work in the south, see Chapter 2 in Hall, *Like a Family*.
- <sup>56</sup> Smith, *Mill on the Dan: A History of Dan River Mills, 1882-1950*, 107.
- <sup>57</sup> Tompkins, *Cotton Mill, Commercial Features. A Text-Book for the Use of Textile Schools and Investors.*, 117.
- <sup>58</sup> Ibid.
- <sup>59</sup> Blythe, “Unravelling the Threads of Community Life: Work, Play, and Place in the Alabama Villages of the West Point Manufacturing Company,” 137.
- <sup>60</sup> Fisher and Sparenborg, *Lost Communities of Virginia*, 94.
- <sup>61</sup> Hairston, *A Brief History of Danville, Virginia, 1728-1954*, 22.
- <sup>62</sup> Smith, *Mill on the Dan: A History of Dan River Mills, 1882-1950*, 108.
- <sup>63</sup> Crawford, *Building the Workingman’s Paradise*, 189.
- <sup>64</sup> Fitzgerald to Draper, July 12, 1918.
- <sup>65</sup> Smith, *Mill on the Dan: A History of Dan River Mills, 1882-1950*, 256.
- <sup>66</sup> Hall, *Like a Family*, 217; McLaurin, *Paternalism and Protest*, 161–68.
- <sup>67</sup> “H.R. Fitzgerald, Textile Man, Dead,” 21.
- <sup>68</sup> Smith, *Mill on the Dan: A History of Dan River Mills, 1882-1950*, 413.
- <sup>69</sup> “Mill Welfare Building to Be Improved.”
- <sup>70</sup> Smith, *Mill on the Dan: A History of Dan River Mills, 1882-1950*, 509–10.
- <sup>71</sup> Minchin, *Hiring the Black Worker*, 27–28.
- <sup>72</sup> Smith, *Mill on the Dan: A History of Dan River Mills, 1882-1950*, 368.
- <sup>73</sup> Smith, 427.
- <sup>74</sup> “Dwellings for Mill Workers Allocated.”
- <sup>75</sup> Smith, *Mill on the Dan: A History of Dan River Mills, 1882-1950*, 411.
- <sup>76</sup> Smith, 410.
- <sup>77</sup> Herring, *Passing of the Mill Village*, 6; For a more recent discussion of the Post-WWII decline of the textile mill village, see Moore, “Discourses of Work and Consumption in the Demise of the Southern Cotton Mill Village System.”
- <sup>78</sup> Burlington Mills in North Carolina had led the way, selling off their company houses as early as 1935. Wright, “The Aftermath of the General Textile Strike: Managers and the Workplace at Burlington Mills.”
- <sup>79</sup> “Terms of Housing Sale to Interested Employees.”
- <sup>80</sup> Herring, *Passing of the Mill Village*, 117.
- <sup>81</sup> Smith, *Mill on the Dan: A History of Dan River Mills, 1882-1950*, 510; Minchin, *Hiring the Black Worker*.
- <sup>82</sup> “Deed of Bargain and Sale.”
- <sup>83</sup> Harland Batholemew & Associates, “A Report Upon City Growth and City Boundaries: Danville, Virginia,” 28.
- <sup>84</sup> Minchin, *What Do We Need a Union For?*, 21.
- <sup>85</sup> Minchin, *Hiring the Black Worker*, 28.
- <sup>86</sup> “Racial Actions to Be Detailed for Governor.”
- <sup>87</sup> Frederickson, “Four Decades of Change: Black Workers in Southern Textiles, 1941–1981.”
- <sup>88</sup> Strobino, “Textile Workers Built Unions, Led Strikes and Fought Racism.”
- <sup>89</sup> Minchin, *Hiring the Black Worker*, 36.



Schoolfield Historic District

City of Danville, VA

---

Name of Property

---

County and State

---

<sup>90</sup> Minchin, "Black Activism, the 1964 Civil Rights Act, and the Racial Integration of the Southern Textile Industry," 818.

<sup>91</sup> "DRM Will Begin Moving into New Office Building," 13.

<sup>92</sup> Mozingo, *Pastoral Capitalism*, 6.

<sup>93</sup> "DRM's Mechanized Warehouse Nears Completion," 3.

<sup>94</sup> Lopez, "The Time Carl Icahn Fought an Entire Virginia Town And Lost."

<sup>95</sup> Minchin, "An Uphill Fight," 200.

<sup>96</sup> Wright, interview.

<sup>97</sup> Bozick, "The Rise and Fall of Dan River Inc."

<sup>98</sup> Bagley, "Dan River Closing Mill; 490 People to Lose Jobs."

<sup>99</sup> Bozick, "The Rise and Fall of Dan River Inc."



**Legend**

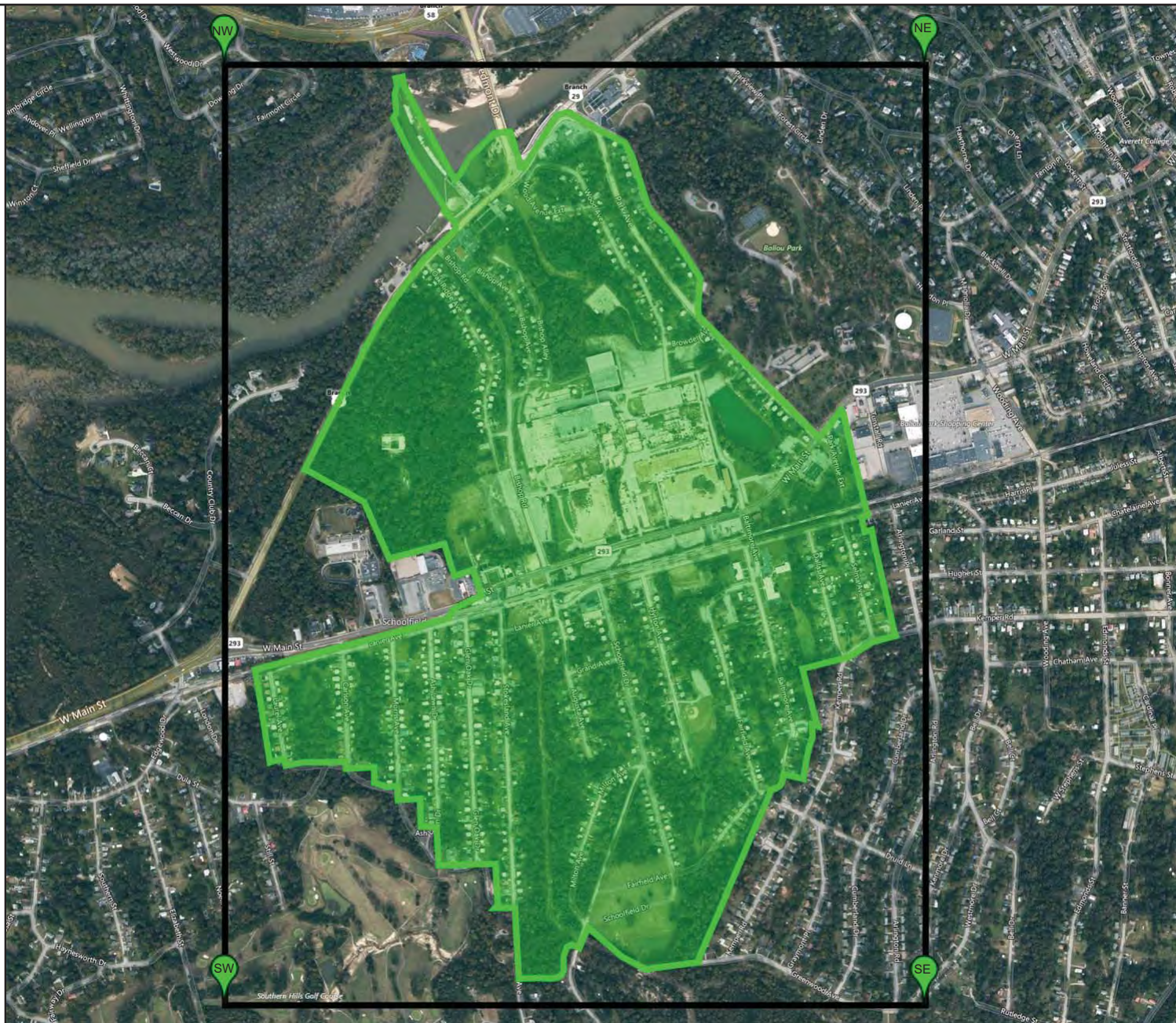
Location Map  
Schoolfield Historic District  
Danville, VA | DHR ID # 108-5065

NW Corner  
Latitude: 36.579650 Longitude: -79.439420

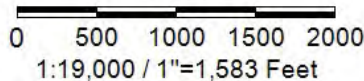
NE Corner  
Latitude: 36.579650 Longitude: -79.419290

SE Corner  
Latitude: 36.557970 Longitude: -79.419290

SW Corner  
Latitude: 36.557970 Longitude: -79.439420



Feet



**Title:** Location Map | Schoolfield Historic District

**Date:** 6/10/2020

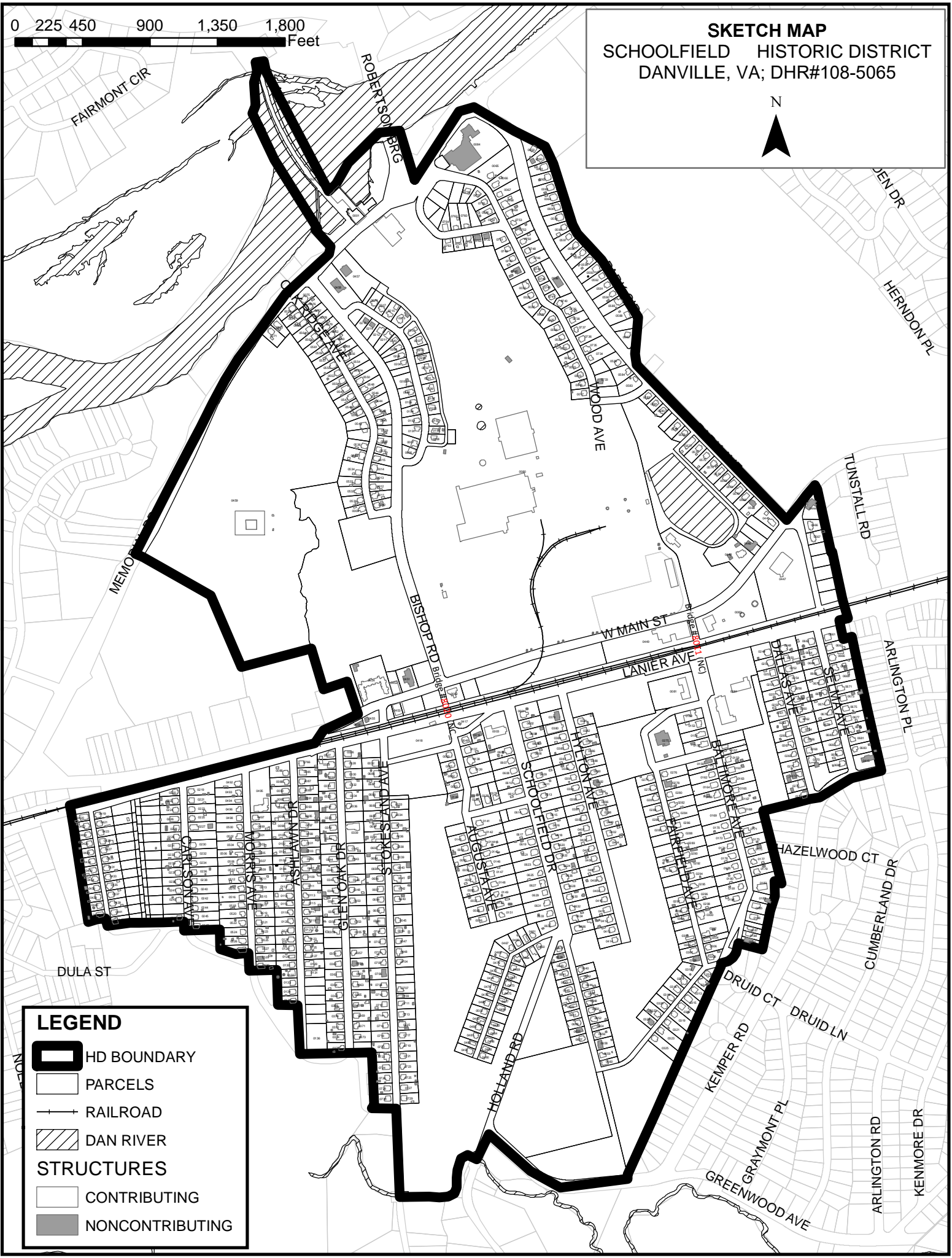
*DISCLAIMER: Records of the Virginia Department of Historic Resources (DHR) have been gathered over many years from a variety of sources and the representation depicted is a cumulative view of field observations over time and may not reflect current ground conditions. The map is for general information purposes and is not intended for engineering, legal or other site-specific uses. Map may contain errors and is provided "as-is". More information is available in the DHR Archives located at DHR's Richmond office.*

*Notice if AE sites: Locations of archaeological sites may be sensitive to the National Historic Preservation Act (NHPA), and the Archaeological Resources Protection Act (ARPA) and Code of Virginia §2.2-3705.7 (10). Release of precise locations may threaten archaeological sites and historic resources.*









0 225 450 900 1,350 1,800 Feet

# SKETCH MAP SCHOOLFIELD HISTORIC DISTRICT DANVILLE, VA; DHR#108-5065



## LEGEND

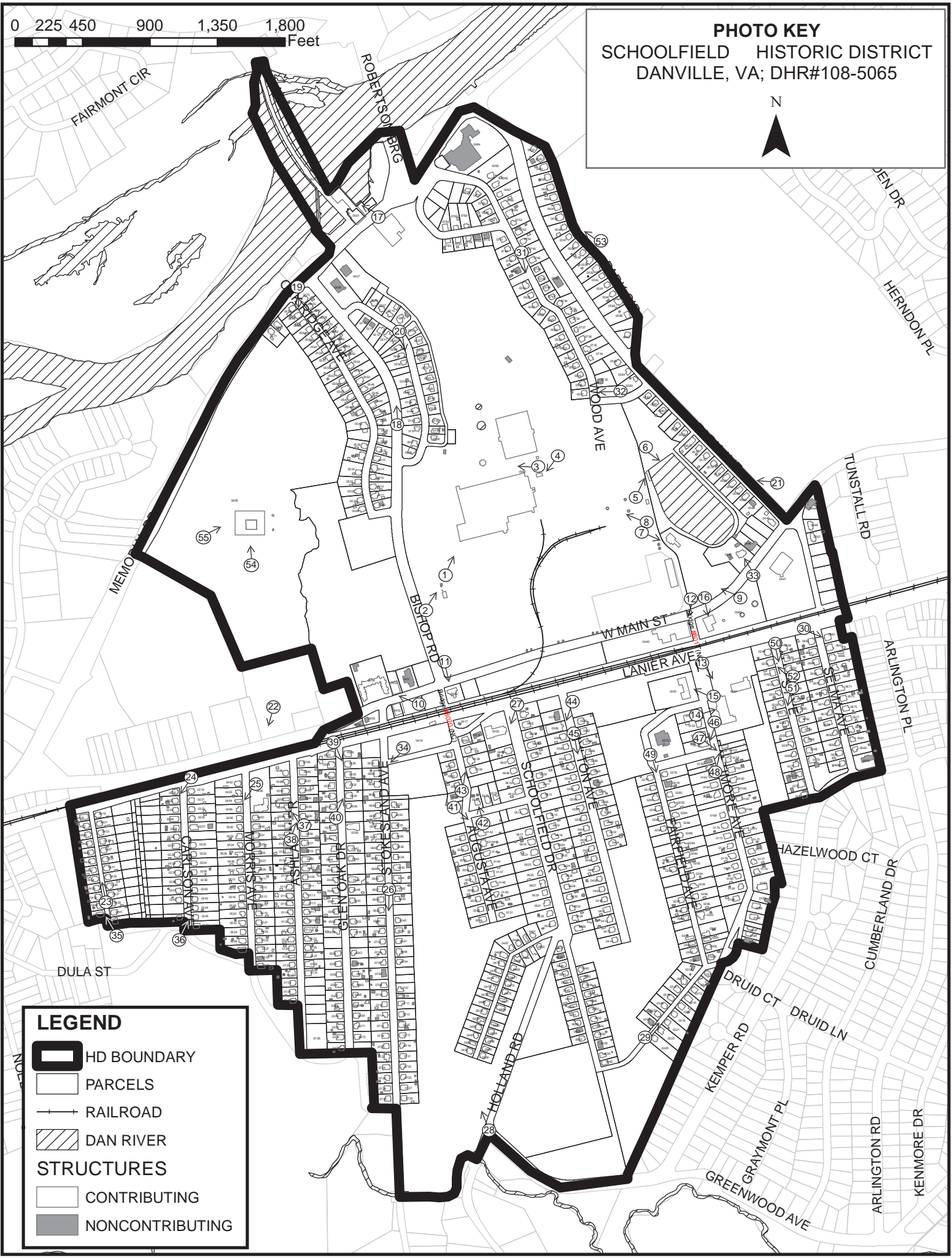
-  HD BOUNDARY
-  PARCELS
-  RAILROAD
-  DAN RIVER
- STRUCTURES**
-  CONTRIBUTING
-  NONCONTRIBUTING

0 225 450 900 1,350 1,800 Feet







# PHOTO KEY

## SCHOOLFIELD HISTORIC DISTRICT

DANVILLE, VA; DHR#108-5065



### LEGEND

-  HD BOUNDARY
-  PARCELS
-  RAILROAD
-  DAN RIVER
- STRUCTURES**
-  CONTRIBUTING
-  NONCONTRIBUTING